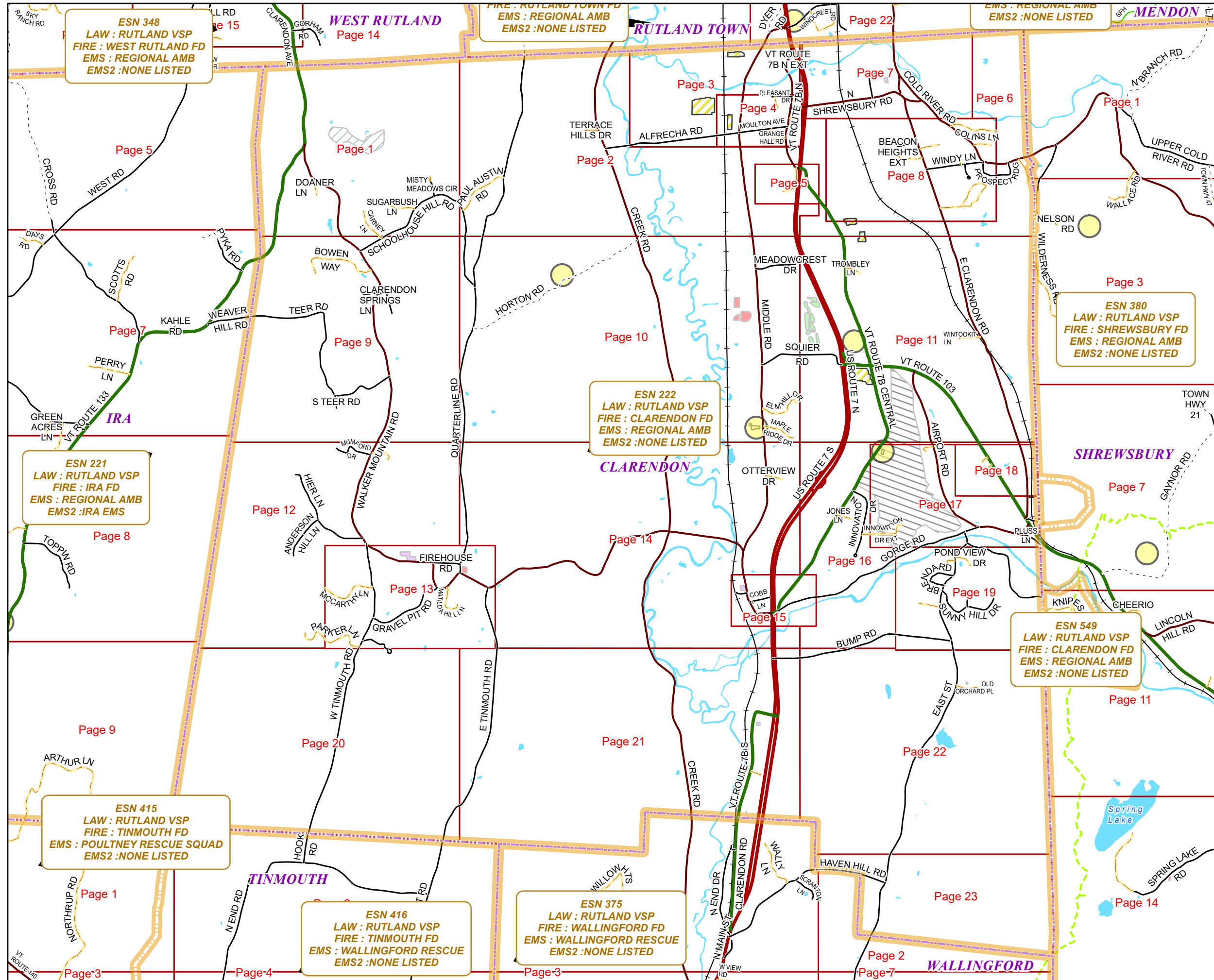


**CLARENDON**




**E911 Mapbook with GIS Data**  
Use constraints: The 911 related data layers (Esites, Landmarks, Roads, Driveways, Footprints, Atlas Sheets, ESZ, etc.) were developed and designed for 911 purposes only. The user should understand that the nature of the 911 data layers means they are never complete. Each municipal government is responsible for maintenance of the 911 database. Other data (non-911 related) used in the Vermont 911 Mapbook is acquired from the Vermont Center for Geographic Information (VCGI) ([vcgi.vermont.gov](http://vcgi.vermont.gov)) and other Vermont organizations.

**Disclaimer:**  
This Vermont 911 Mapbook and Public GIS data is for general reference only. Data layers that appear on the map may or may not be accurate, current, or otherwise reliable. The Enhanced 911 Board and the State of Vermont make no representations of any kind, including but not limited to the warranties of merchantability or fitness for a particular use, nor are any such warranties to be implied with respect to the GIS data and Mapbook.

**For questions/updates, contact:**  
Vermont Enhanced 911 Board  
6 Baldwin St – 2nd Floor  
Montpelier VT 05633-7960

Phone: 802-828-4911  
Email: [e911.info@vermont.gov](mailto:e911.info@vermont.gov)  
Web site: [e911.vermont.gov](http://e911.vermont.gov)



























9/16/2024



























































# Legend





























## ESITES




























### SITETYPE

-  \*\*COMMERCIAL
-  \*\*CULTURAL
-  \*\*EDUCATIONAL
-  \*\*GOVERNMENT
-  \*\*INDUSTRIAL
-  \*\*OTHER COMMERCIAL
-  \*\*PUBLIC GATHERING
-  \*\*UTILITY
-  ABANDONED
-  ACCESS POINT
-  ACCESSORY BARN
-  ACCESSORY BUILDING
-  AIR SUPPORT / MAINTENANCE FACILITY
-  AIR TRAFFIC CONTROL CENTER / COMMAND CENTER
-  AIRPORT TERMINAL
-  AMBULANCE SERVICE
-  AUDITORIUM / CONCERT HALL / THEATER / OPERA HOUSE
-  BANK
-  BOAT RAMP / DOCK
-  BORDER CROSSING
-  BORDER PATROL
-  BREWERY
-  BUS STATION / DISPATCH FACILITY
-  CAMP
-  CAMPGROUND
-  CEMETERY

-  CITY / TOWN HALL
-  COAST GUARD
-  COLLEGE / UNIVERSITY
-  COMMERCIAL CONSTRUCTION SERVICE
-  COMMERCIAL FARM
-  COMMERCIAL GARAGE
-  COMMERCIAL W/RESIDENCE
-  COMMUNICATION BOX
-  COMMUNICATION TOWER
-  COMMUNITY / RECREATION FACILITY
-  CONDOMINIUM
-  COURT HOUSE
-  CUSTOMS SERVICE
-  DAY CARE FACILITY
-  DEVELOPMENT SITE
-  EBS TOWER
-  EMERGENCY PHONE / CALLBOX
-  FAIR / EXHIBITION/ RODEO GROUNDS
-  FERRY TERMINAL / DISPATCH FACILITY
-  FIRE STATION
-  FISH FARM / HATCHERY
-  FITNESS FACILITY
-  FOOD DISTRIBUTION CENTER
-  GAS STATION
-  GATED W/BUILDING
-  GATED W/O BUILDING
-  GOLF COURSE
-  GRAVEL PIT / QUARRY / MINE




















-  GREENHOUSE / NURSERY
-  GROCERY STORE
-  HARBOR / MARINA
-  HAZARDOUS MATERIALS FACILITY
-  HAZARDOUS STORAGE FACILITY
-  HEALTH CLINIC
-  HELIPAD / HELIPORT / HELISPOT
-  HISTORIC SITE / POINT OF INTEREST
-  HOSPITAL / MEDICAL CENTER
-  HOUSE OF WORSHIP
-  HYDROELECTRIC FACILITY
-  ICE ARENA
-  INSTITUTIONAL RESIDENCE / DORM / BARRACKS
-  LANDFILL
-  LAW ENFORCEMENT
-  LIBRARY
-  LODGING B&B / HOTEL / MOTEL / INN
-  LOOKOUT TOWER
-  LUMBER MILL / SAW MILL
-  MANUFACTURING FACILITY
-  MOBILE HOME
-  MORGUE
-  MULTI-FAMILY DWELLING
-  MUSEUM
-  NATIONAL GUARD /
-  NUCLEAR FACILITY
-  NURSING HOME / LONG TERM CARE
-  OFFICE BUILDING

-  OIL / GAS FACILITY
-  OTHER
-  OTHER RESIDENTIAL
-  OUTPATIENT CLINIC
-  PARK AND RIDE / COMMUTER
-  PHARMACY
-  PICNIC AREA
-  POST OFFICE
-  PRISON / CORRECTIONAL FACILITY
-  PRIVATE AND EXPRESS SHIPPING FACILITY
-  PSAP
-  PUBLIC BEACH
-  PUBLIC TELEPHONE
-  PUBLIC WATER SUPPLY INTAKE
-  PUBLIC WATER SUPPLY WELL
-  PUMP STATION
-  RACE TRACK / DRAGSTRIP
-  RAILROAD STATION
-  RESIDENTIAL FARM
-  REST STOP / ROADSIDE PARK
-  RESTAURANT
-  RETAIL FACILITY
-  RV HOOKUP
-  SCHOOL K / 12
-  SEASONAL HOME
-  SHOOTING RANGE
-  SINGLE FAMILY DWELLING
-  SKI AREA / ALPINE





-  SOLAR FACILITY
-  SPORTS ARENA /
-  STATE CAPITOL
-  STATE GARAGE
-  STATE GOVERNMENT FACILITY
-  STATE PARK
-  STORAGE UNITS
-  SUBSTATION
-  SUGARHOUSE
-  TEMPORARY STRUCTURE
-  TOWN GARAGE
-  TOWN OFFICE
-  TRAILHEAD
-  TRANSFER STATION
-  UNKNOWN
-  US FOREST FACILITY
-  US GOVERNMENT FACILITY
-  UTILITY POLE W/PHONE
-  VETERINARY HOSPITAL / CLINIC
-  VISITOR / INFORMATION CENTER
-  WAREHOUSE
-  WASTE / BIOMASS FACILITY
-  WASTEWATER TREATMENT PLANT
-  WATER TANK
-  WATER TOWER
-  WIND FACILITY / WIND TOWER
-  YOUTH CAMP

# Legend

## Roads

-  Interstate Highway
-  US Highway
-  State Highway
-  Town Highway Class 1
-  Town Highway Class 2
-  Town Highway Class 3
-  Town Highway Class 4
-  Private
-  Driveway
-  Discontinued Road
-  Legal Trail
-  Ferry
-  Military - no public access
-  National Forest Highway
-  State Forest Highway
-  Proposed
-  Rivers
-  Driveways
- 


## Hydrants

-  Drafting Site
-  Dry Hydrant
-  Municipal Hydrant
-  Pressurized Hydrant

## Townline





## Emergency Service Zones



## FootPrints

-  Airport
-  Solar Field
-  Alpine Trail Easiest
-  Alpine Trail Intermediate
-  Alpine Trail Advanced
-  Alpine Trail Expert
-  Alpine Glade Marked
-  Alpine Glade Not Marked
-  Building
-  Farm
-  Golf Course
-  Quarry
-  Park
-  Shopping Center
-  Stadium/Arena
-  Other

## Addressing Error

-  Orange - Duplicated Addressed Building
-  Yellow - Unnumbered Building

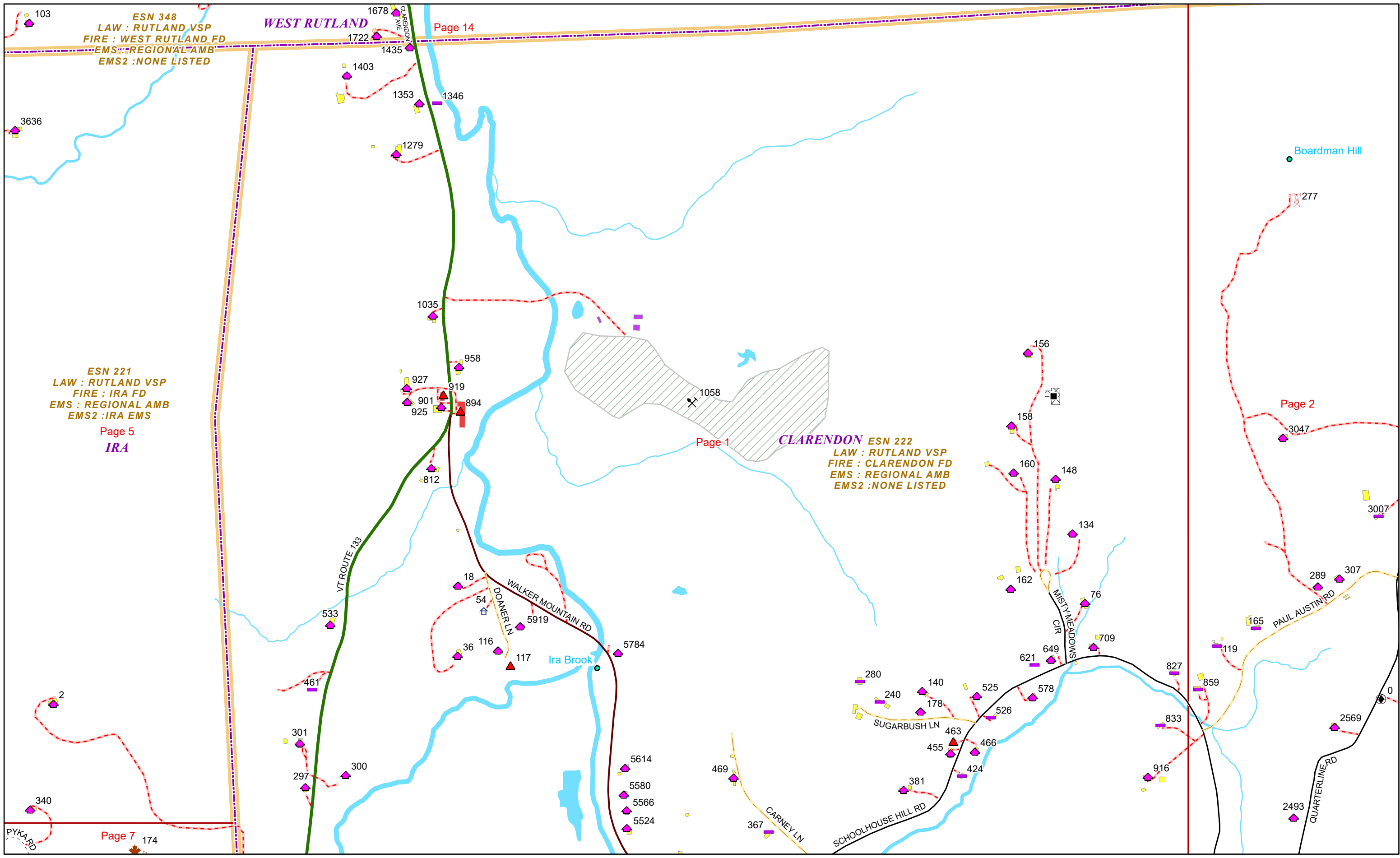
# CLARENDON Road Name Index

ROAD NAME	PAGE(S)
AIRPORT RD	11,16,17
ALFRECHA RD	2,3,4
ANDERSON HILL LN	12
BEACON HEIGHTS EXT	8
BEACON HTS	8
BIRCH LN	18
BOWEN WAY	9
BOYNTON DR	8
BRENDA RD	19
BROOKSIDE LN	4
BUMP RD	16,19,21,22
CARNEY LN	1,9
CLARENBURY LN	6
CLARENDON SPRINGS LN	9
COBB LN	15
COLD RIVER RD	6,7,8
COLINS LN	6,8
COREY LN	18
CREEK RD	1,2,10,14,21
DOANER LN	1
E CLARENDON RD	6,7,8,11,16,17,18
E TINMOUTH RD	2,13,14,20,21
EAST ST	17,19,22,23
ELM HILL DR	10
ENT EXT RAMP STATE HWY	11
FIRE LANE 3	5
FIRE LANE 3A	5
FIRE LANE 3B	5
FIREHOUSE RD	13
GORGE RD	15,16,17,19
GRANGE HALL RD	4
GRAVEL PIT RD	13
HAMMOND LN	12

ROAD NAME	PAGE(S)
HAVEN HILL RD	1,2,23
HIER LN	12
HORTON RD	10
INNOVATION DR	16
INNOVATION DR EXT	16,17
JACOB LN	19
JONES LN	16
KNIPES DR	17,19
LACASSE LN	21
MAPLE RIDGE DR	10
MATILDA HILL LN	13
MCCARTHY LN	12,13
MEADOWCREST DR	10
MIDDLE RD	2,3,4,10,14,15
MINARD LN	15
MISTY MEADOWS CIR	1
MOULTON AVE	4
MUMFORD DR	12
N SHREWSBURY RD	4,6,7
NEW HORIZONS LN	13,20
NORTHVIEW DR	8
OAKWOOD LN	8
OLD ORCHARD PL	22
OTTERVIEW DR	14
PARKER LN	12,13
PARSONAGE ST	15
PAUL AUSTIN RD	2
PETERS LN	9
PINE ROCK LN	8
PLEASANT DR	4
PLEASANT DR EXT	4
PLUSS LN	17
POND VIEW DR	19

ROAD NAME	PAGE(S)
POWER LINE DR	8
PROSPECT RDG	6,8
QUARTERLINE RD	2,10,13,14
RABTOY LN	17
RAILROAD DR	17
REST AREA TOWN HWY	16
S TEER RD	9
SCENIC VIEW DR	7
SCHOOLHOUSE HILL RD	1,2,9,10
SHERRI LN	19
SONIA LN	19
SQUIER RD	10,11
SUGARBUSH LN	1
SUNNY HILL DR	19
TEER RD	9
TERRACE HILLS DR	2
TOWN GARAGE DR	15
TROMBLEY LN	11
U TURN US HWY	16
US ROUTE 7 N	2,3,5,6,7,10,11,14,15,16,21,22
US ROUTE 7 S	2,3,4,5,6,7,10,11,14,15,16,21,22
	2
VT ROUTE 103	11,16,17,18
VT ROUTE 133	1,7,9
VT ROUTE 7B CENTRAL	5,6,8,11,15,16,17
VT ROUTE 7B N	2,3,4,5
VT ROUTE 7B N EXT	3
VT ROUTE 7B N EXT FRK	3
VT ROUTE 7B S	21
W TINMOUTH RD	2,12,13,20
WALKER MOUNTAIN RD	1,9,12,13,14
WINDY LN	8
WINTOOKIT LN	11





ESN 348  
 LAW : RUTLAND VSP  
 FIRE : WEST RUTLAND FD  
 EMS : REGIONAL AMB  
 EMS2 : NONE LISTED

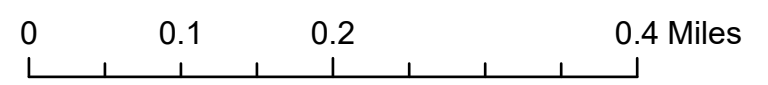
ESN 221  
 LAW : RUTLAND VSP  
 FIRE : IRA FD  
 EMS : REGIONAL AMB  
 EMS2 : IRA EMS  
 Page 5  
 IRA

CLARENDON ESN 222  
 LAW : RUTLAND VSP  
 FIRE : CLARENDON FD  
 EMS : REGIONAL AMB  
 EMS2 : NONE LISTED

WEST RUTLAND  
 Page 14

Page 2

Page 7

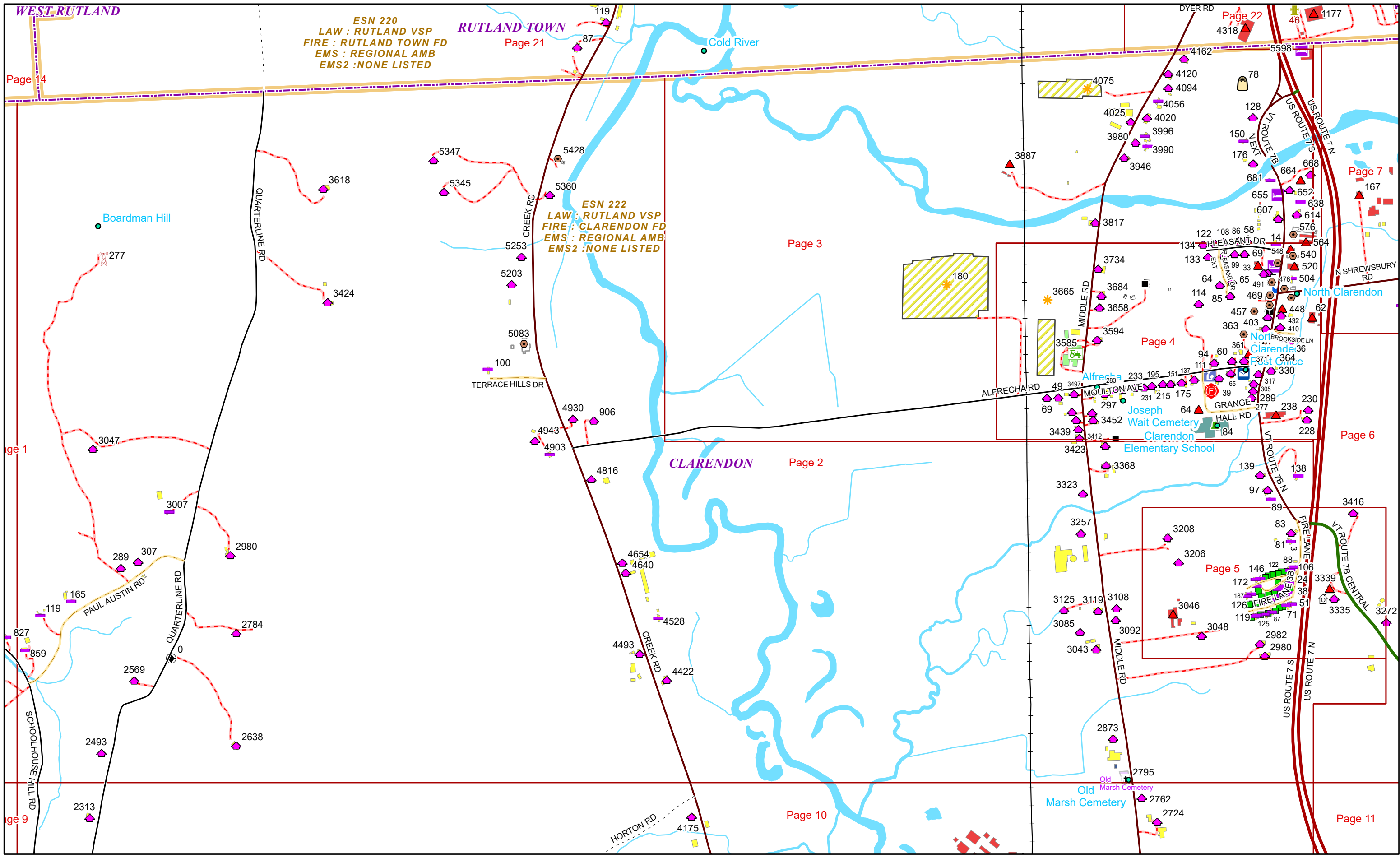


1 inch equals 667 feet

9/16/2024

**CLARENDON**

**Page: 1**



ESN 220  
LAW : RUTLAND VSP  
FIRE : RUTLAND TOWN FD  
EMS : REGIONAL AMB  
EMS2 : NONE LISTED

RUTLAND TOWN  
Page 21

ESN 222  
LAW : RUTLAND VSP  
FIRE : CLARENDON FD  
EMS : REGIONAL AMB  
EMS2 : NONE LISTED

CLARENDON  
Page 2

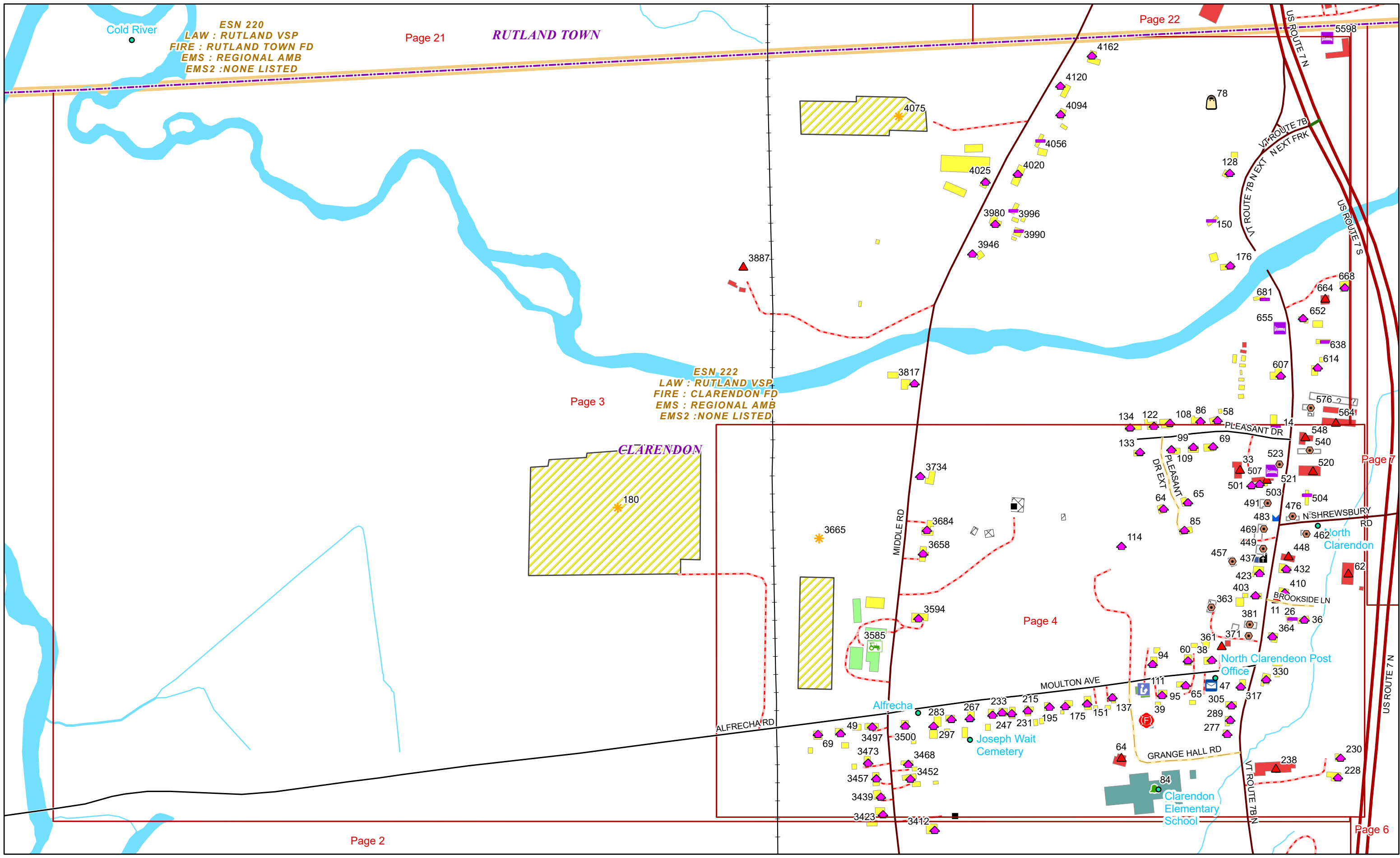


0 0.15 0.3 0.6 Miles 1 inch equals 833 feet

9/16/2024

**CLARENDON**

**Page: 2**



ESN 220  
LAW : RUTLAND VSP  
FIRE : RUTLAND TOWN FD  
EMS : REGIONAL AMB  
EMS2 : NONE LISTED

Page 21

RUTLAND TOWN

Page 22

Page 3

ESN 222  
LAW : RUTLAND VSP  
FIRE : CLARENDON FD  
EMS : REGIONAL AMB  
EMS2 : NONE LISTED


CLARENDON

Page 7

Page 4

Page 2

Page 6

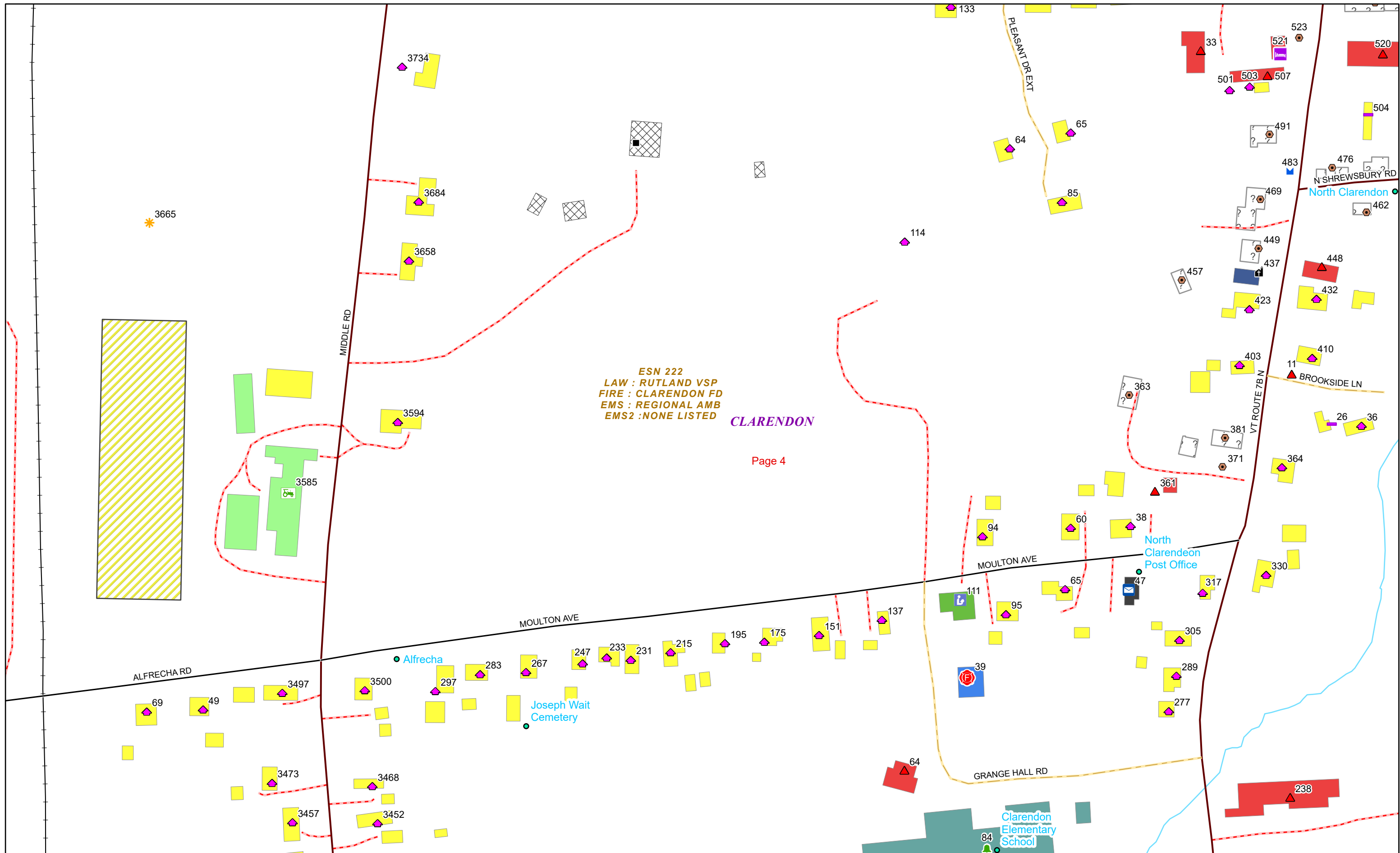


1 inch equals 417 feet

9/16/2024

**CLARENDON**

**Page: 3**



0 0.03 0.06 0.11 Miles

1 inch equals 167 feet

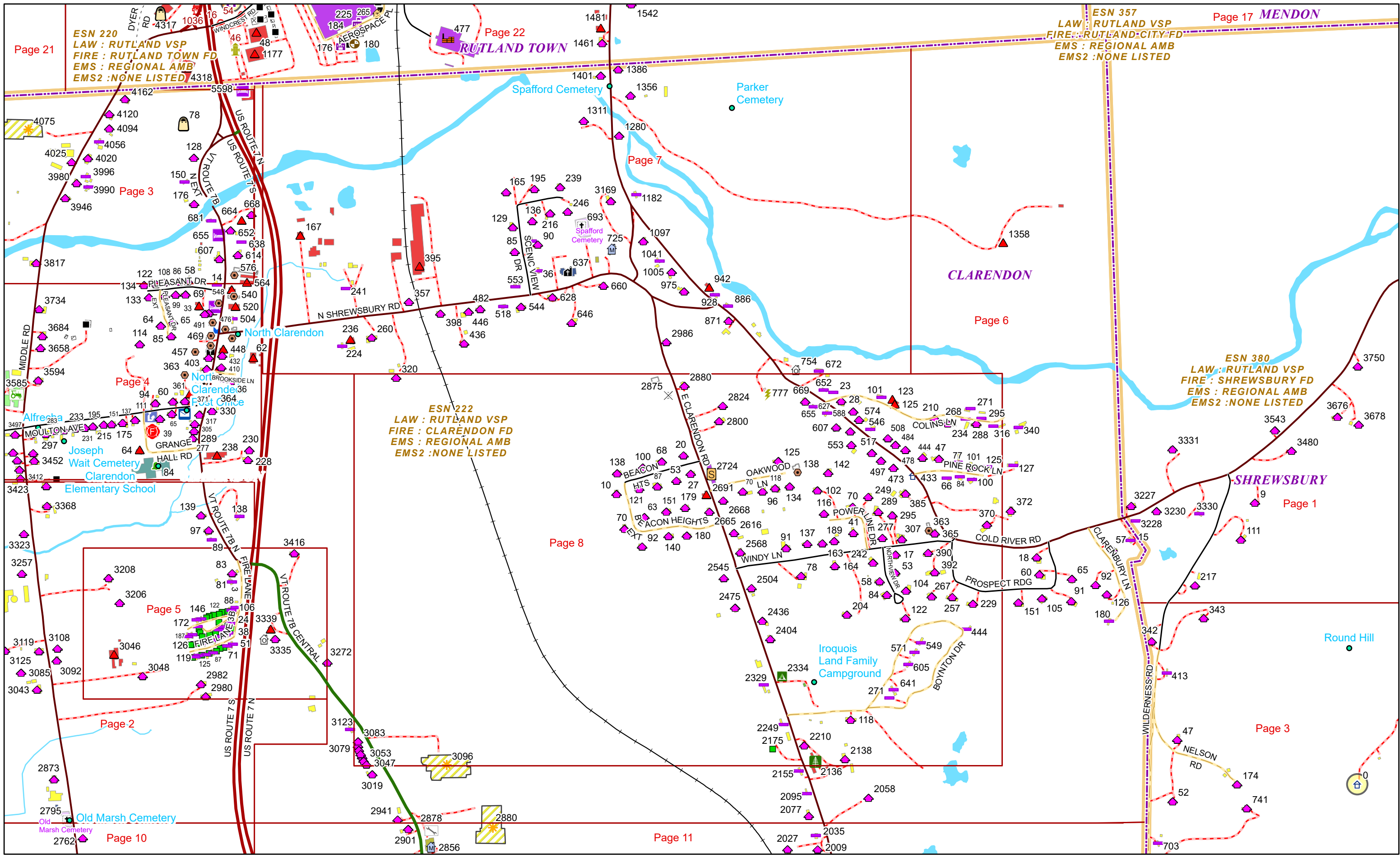
9/16/2024

**CLARENDON**

**Page: 4**







Page 21

ESN 220  
LAW : RUTLAND VSP  
FIRE : RUTLAND TOWN FD  
EMS : REGIONAL AMB  
EMS2 : NONE LISTED

Page 22

RUTLAND TOWN

ESN 357  
LAW : RUTLAND VSP  
FIRE : RUTLAND CITY FD  
EMS : REGIONAL AMB  
EMS2 : NONE LISTED

Page 17 MENDON

Page 7

CLARENDON

Page 6

ESN 380  
LAW : RUTLAND VSP  
FIRE : SHREWSBURY FD  
EMS : REGIONAL AMB  
EMS2 : NONE LISTED

Page 1

SHREWSBURY

Page 8

ESN 222  
LAW : RUTLAND VSP  
FIRE : CLARENDON FD  
EMS : REGIONAL AMB  
EMS2 : NONE LISTED

Page 4

Clarendon  
First Grade

Joseph Wait Cemetery  
Clarendon  
Elementary School

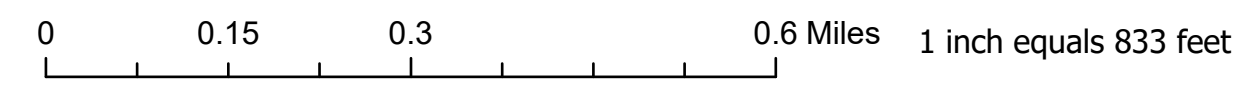
Page 5

Page 2

Page 10

Page 11

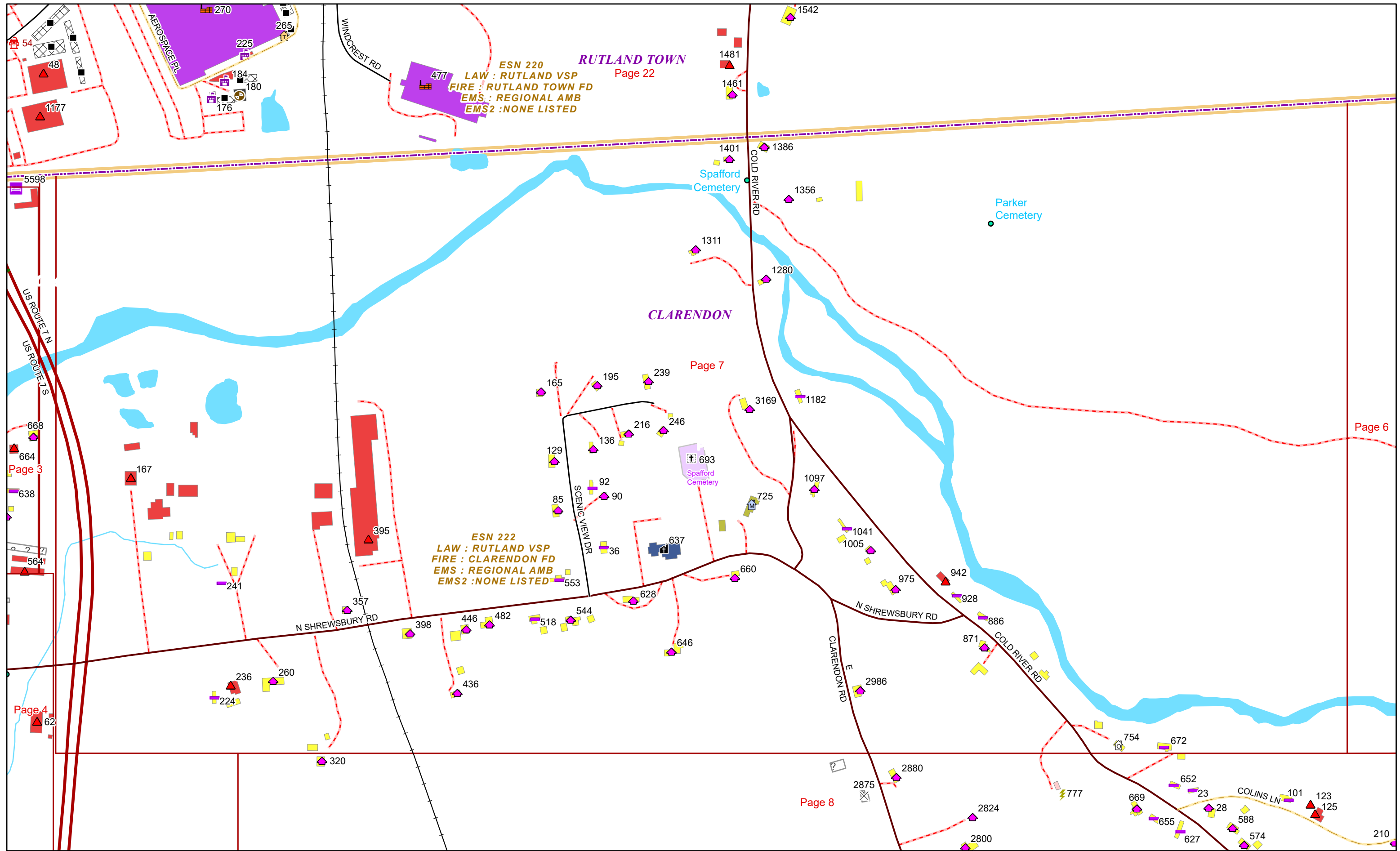
Page 3



9/16/2024

CLARENDON

Page: 6

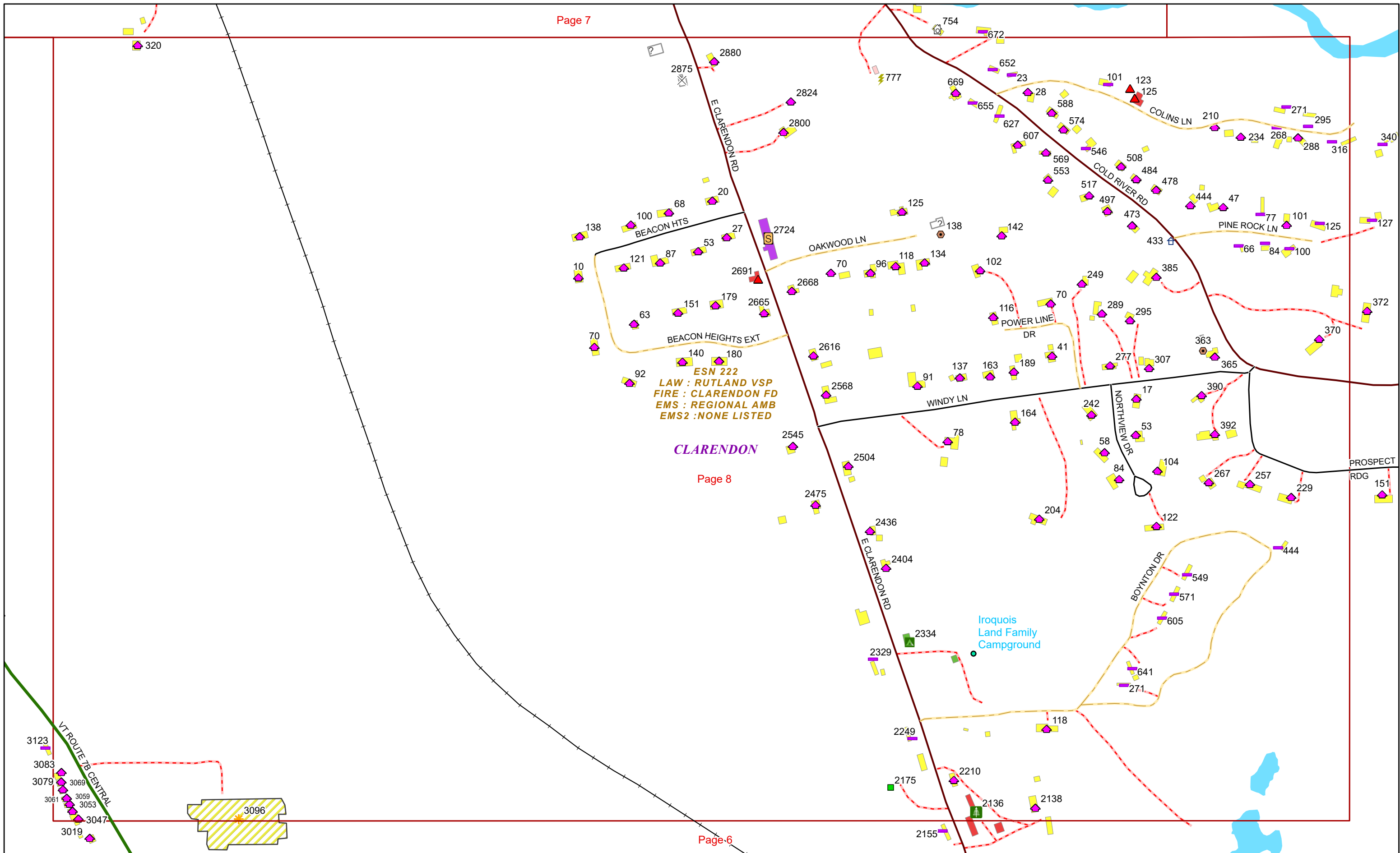


0 0.07 0.15 0.3 Miles 1 inch equals 417 feet


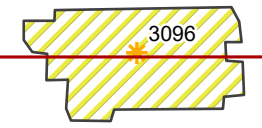
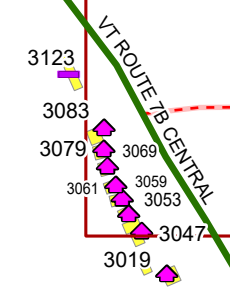
9/16/2024

**CLARENDON**

**Page: 7**



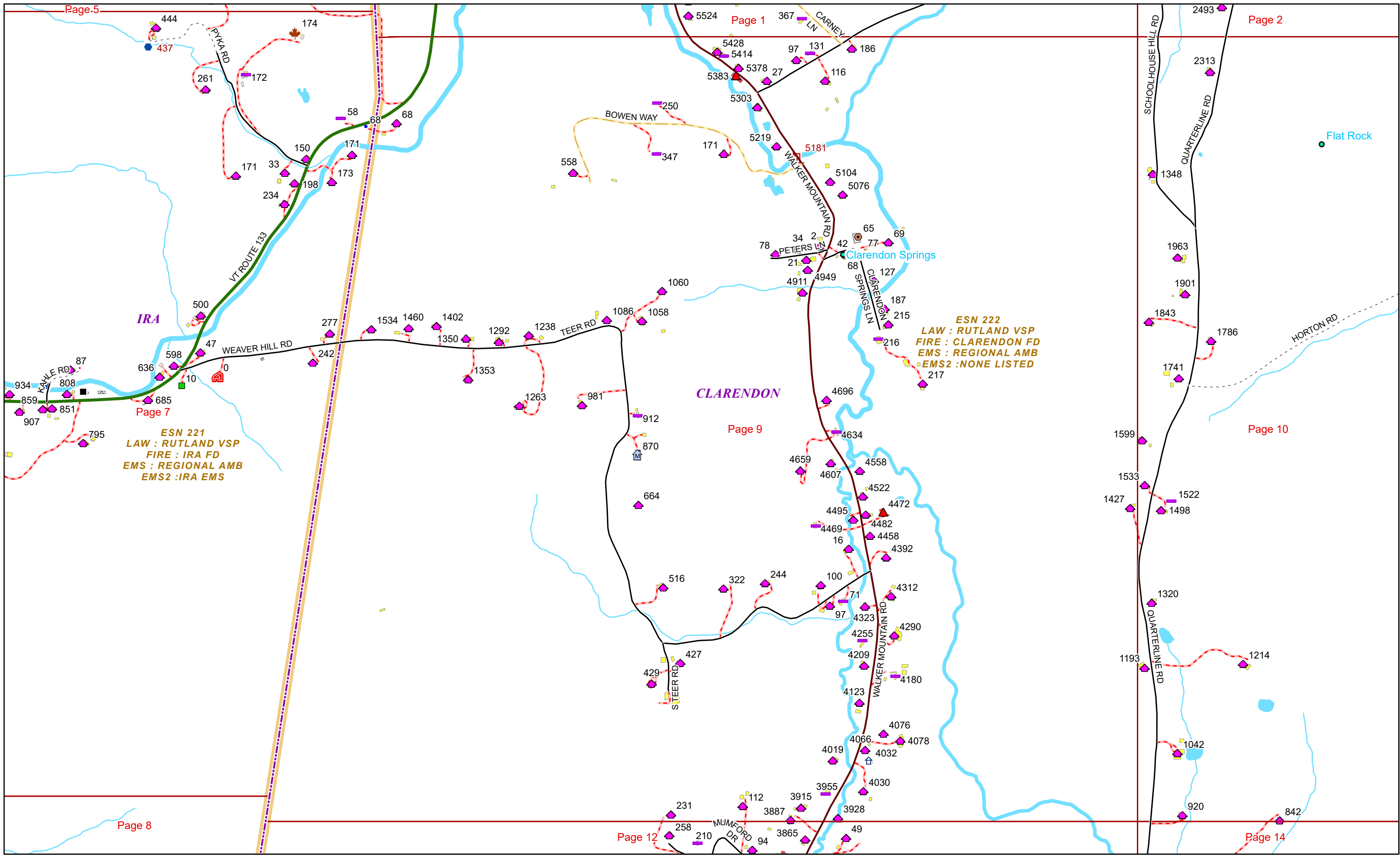
**CLARENDON**



9/16/2024

**CLARENDON**





**ESN 221**  
**LAW : RUTLAND VSP**  
**FIRE : IRA FD**  
**EMS : REGIONAL AMB**  
**EMS2 : IRA EMS**

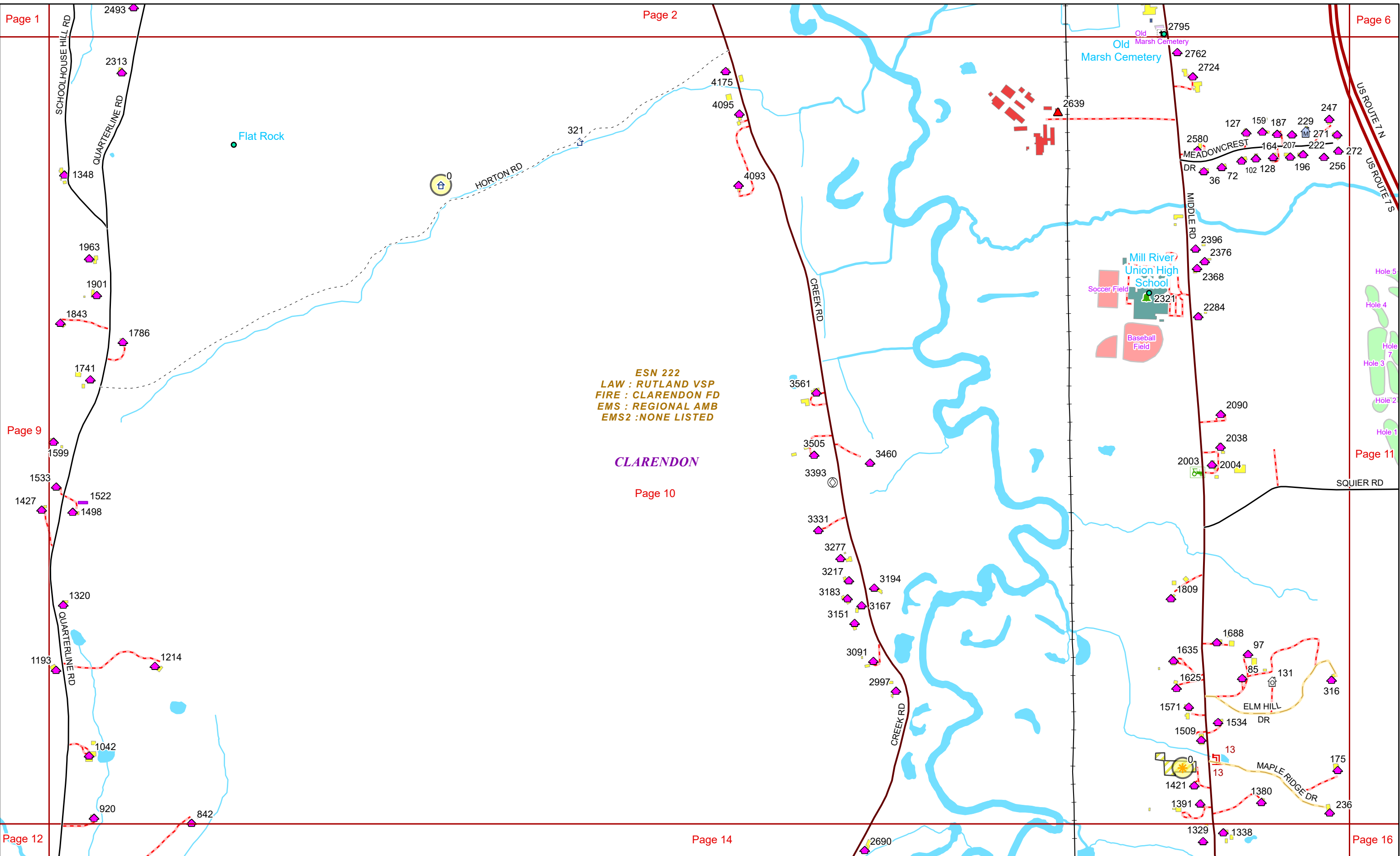
**ESN 222**  
**LAW : RUTLAND VSP**  
**FIRE : CLARENDON FD**  
**EMS : REGIONAL AMB**  
**EMS2 : NONE LISTED**



0 0.15 0.3 0.6 Miles 1 inch equals 833 feet

9/16/2024

**CLARENDON**



ESN 222  
 LAW : RUTLAND VSP  
 FIRE : CLARENDON FD  
 EMS : REGIONAL AMB  
 EMS2 : NONE LISTED

**CLARENDON**

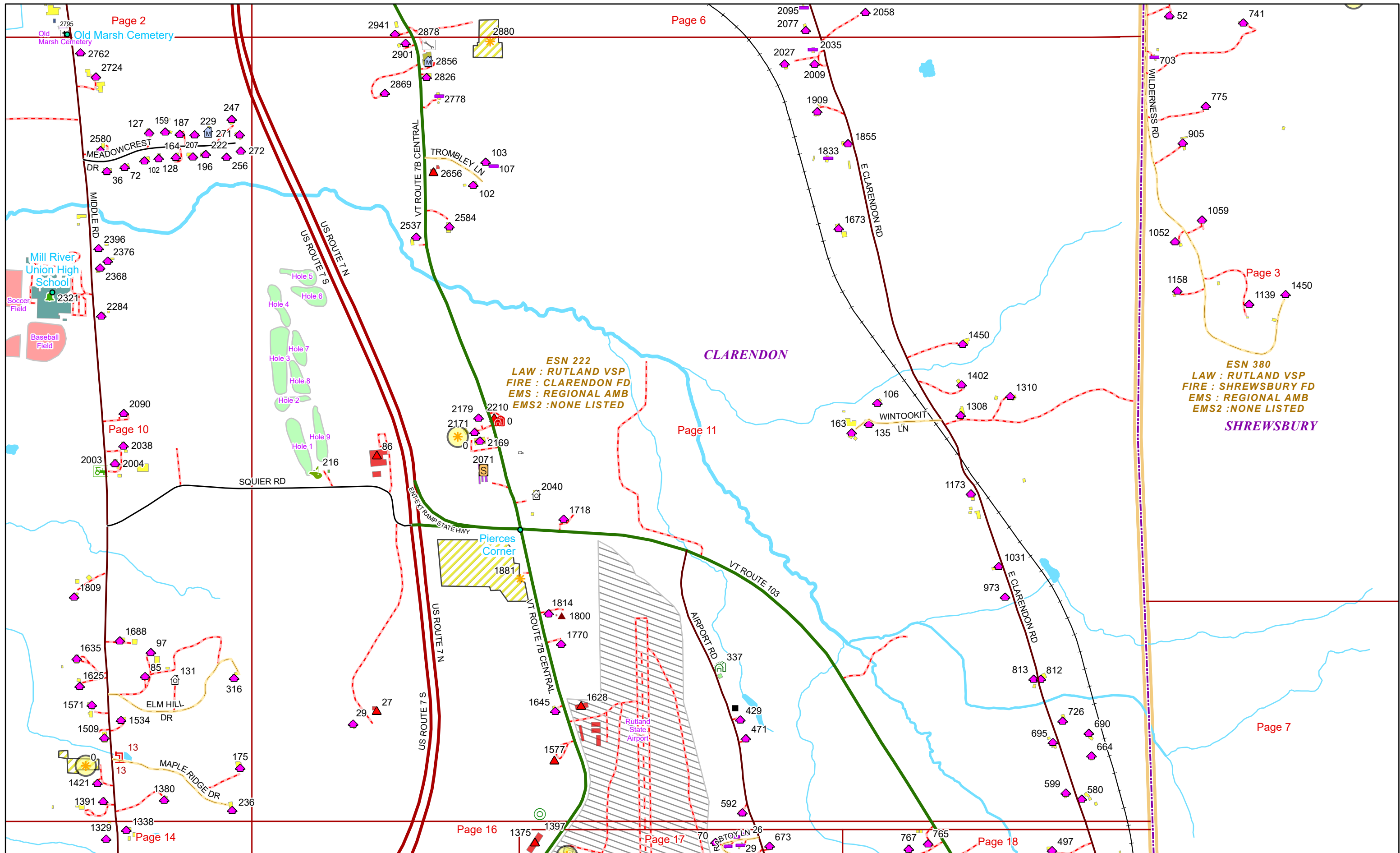


0 0.15 0.3 0.6 Miles 1 inch equals 833 feet

9/16/2024

**CLARENDON**





Page 2

Page 6

Page 3

Page 11

Page 7

Page 10

Page 14


Page 16

Page 17

Page 18

ESN 222  
 LAW : RUTLAND VSP  
 FIRE : CLARENDON FD  
 EMS : REGIONAL AMB  
 EMS2 : NONE LISTED

ESN 380  
 LAW : RUTLAND VSP  
 FIRE : SHREWSBURY FD  
 EMS : REGIONAL AMB  
 EMS2 : NONE LISTED



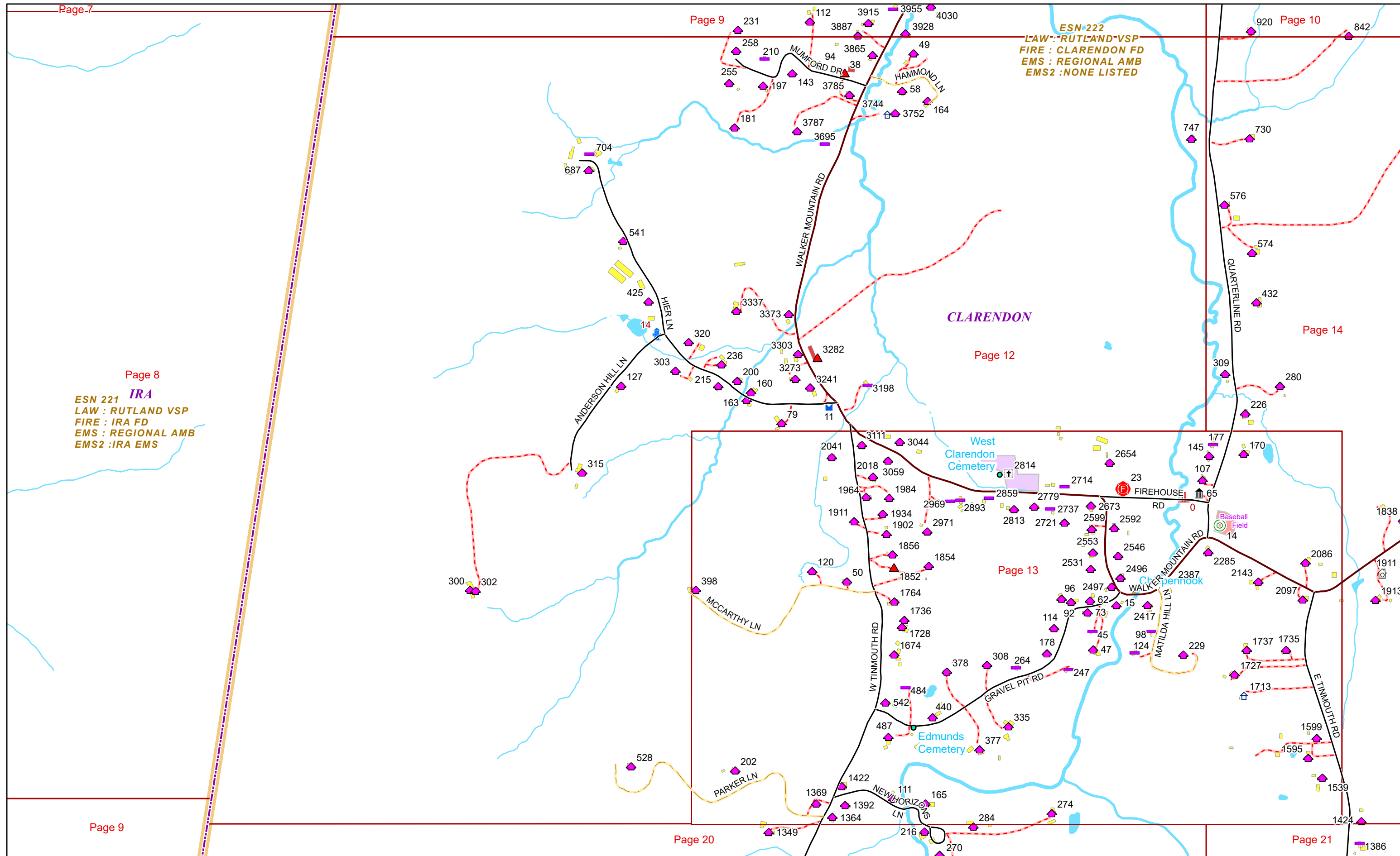
9/16/2024

**CLARENDON**

**Page: 11**

ESN 222  
LAW : RUTLAND VSP  
FIRE : CLARENDON FD  
EMS : REGIONAL AMB  
EMS2 : NONE LISTED

ESN 221 IRA  
LAW : RUTLAND VSP  
FIRE : IRA FD  
EMS : REGIONAL AMB  
EMS2 : IRA EMS


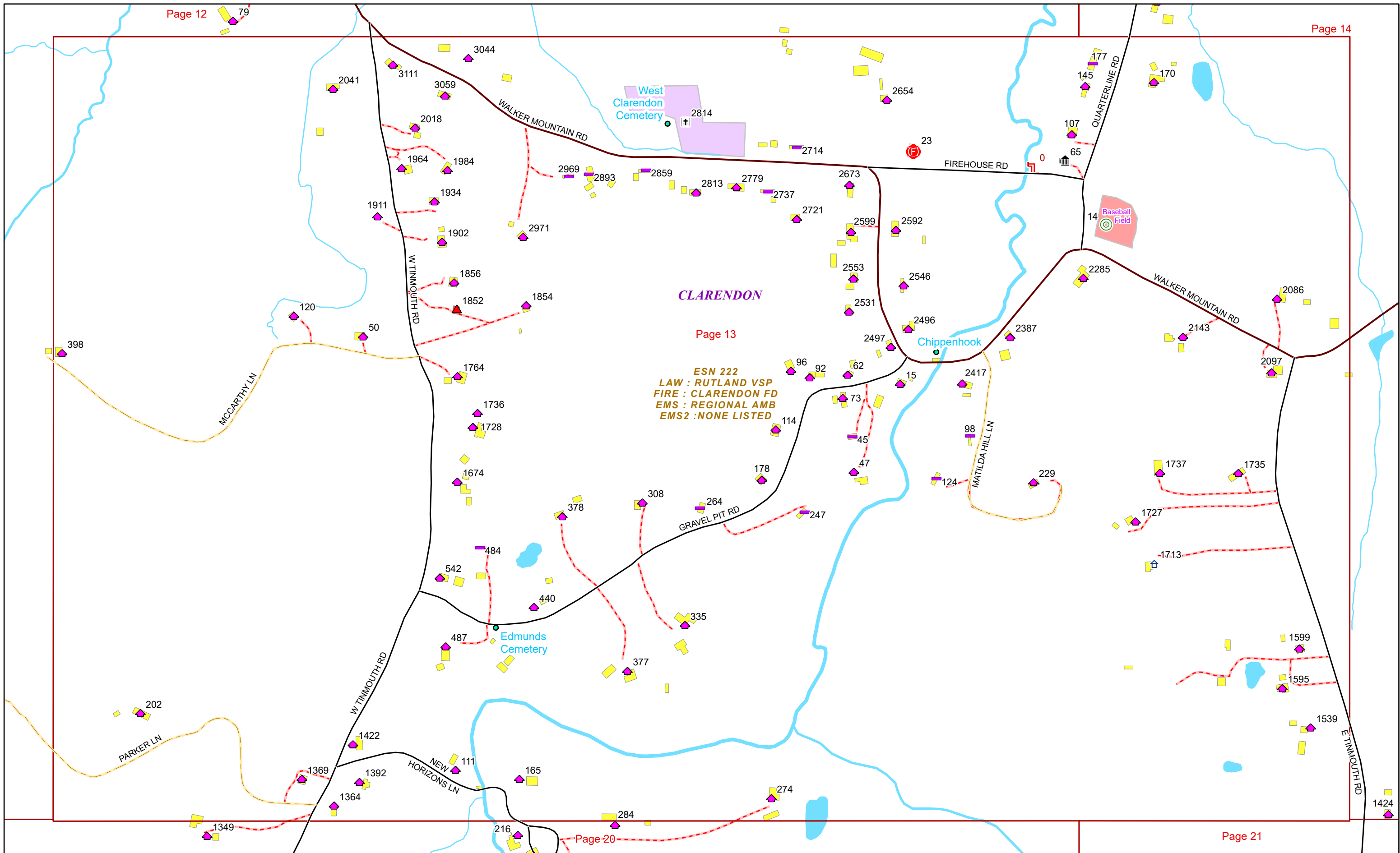


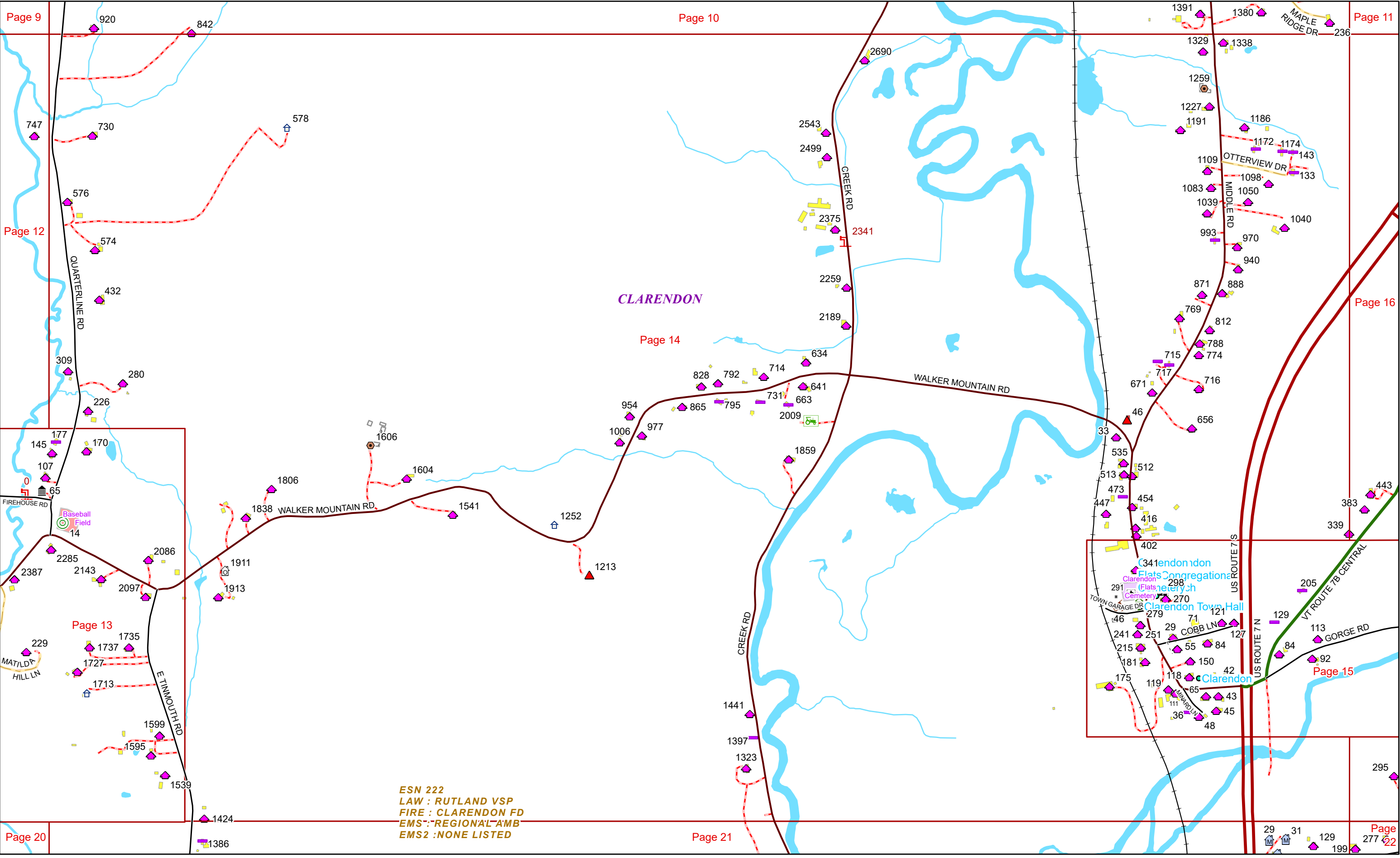
0 0.15 0.3 0.6 Miles 1 inch equals 833 feet

9/16/2024

**CLARENDON**

**Page: 12**





Page 9

Page 10

Page 11

Page 12

Page 14

Page 16

Page 13

Page 15

Page 20

Page 21

Page 22

ESN 222  
 LAW : RUTLAND VSP  
 FIRE : CLARENDON FD  
 EMS : REGIONAL AMB  
 EMS2 : NONE LISTED



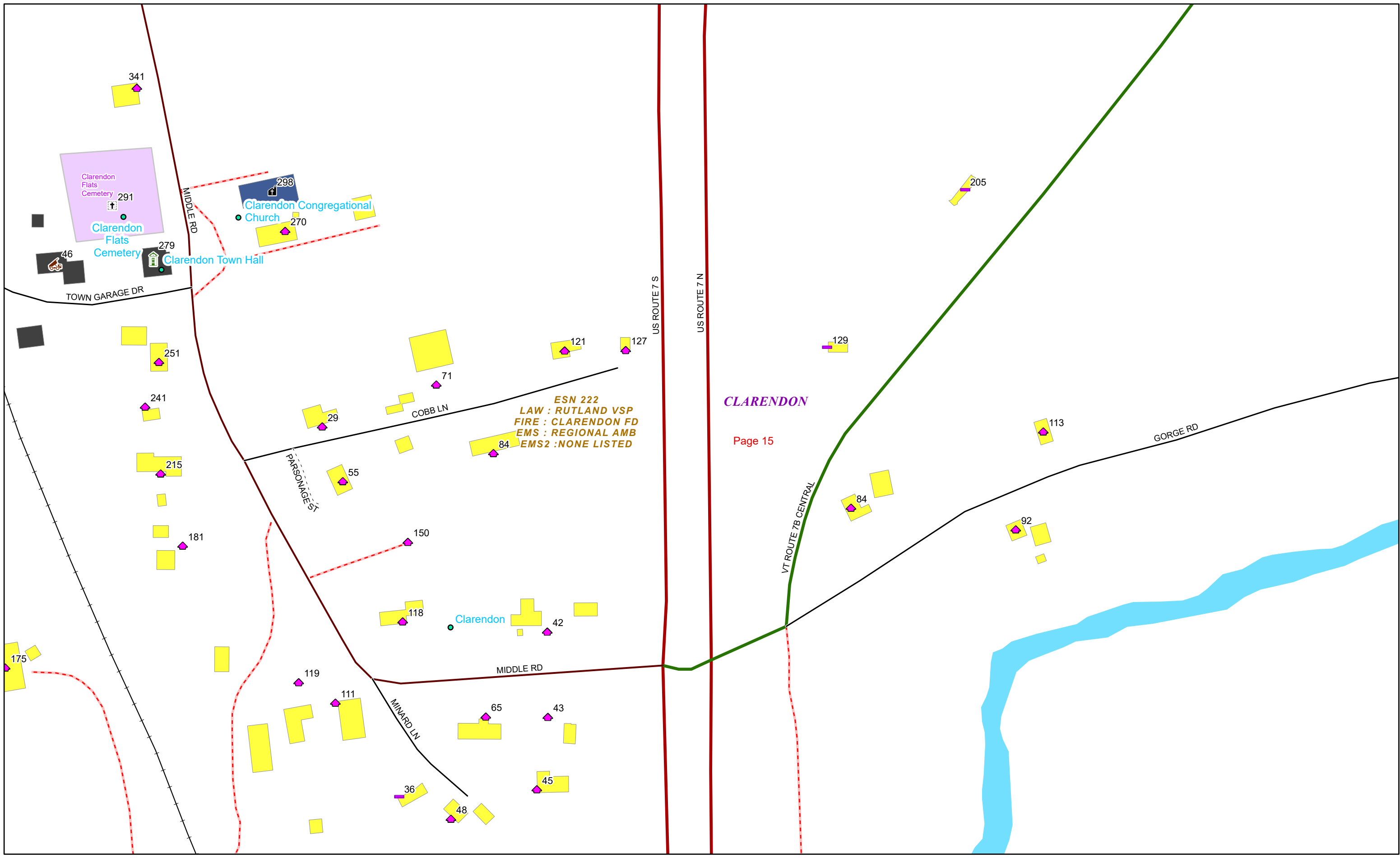
0 0.15 0.3 0.6 Miles 1 inch equals 833 feet

9/16/2024

**CLARENDON**

**Page: 14**





0 0.03 0.06 0.11 Miles

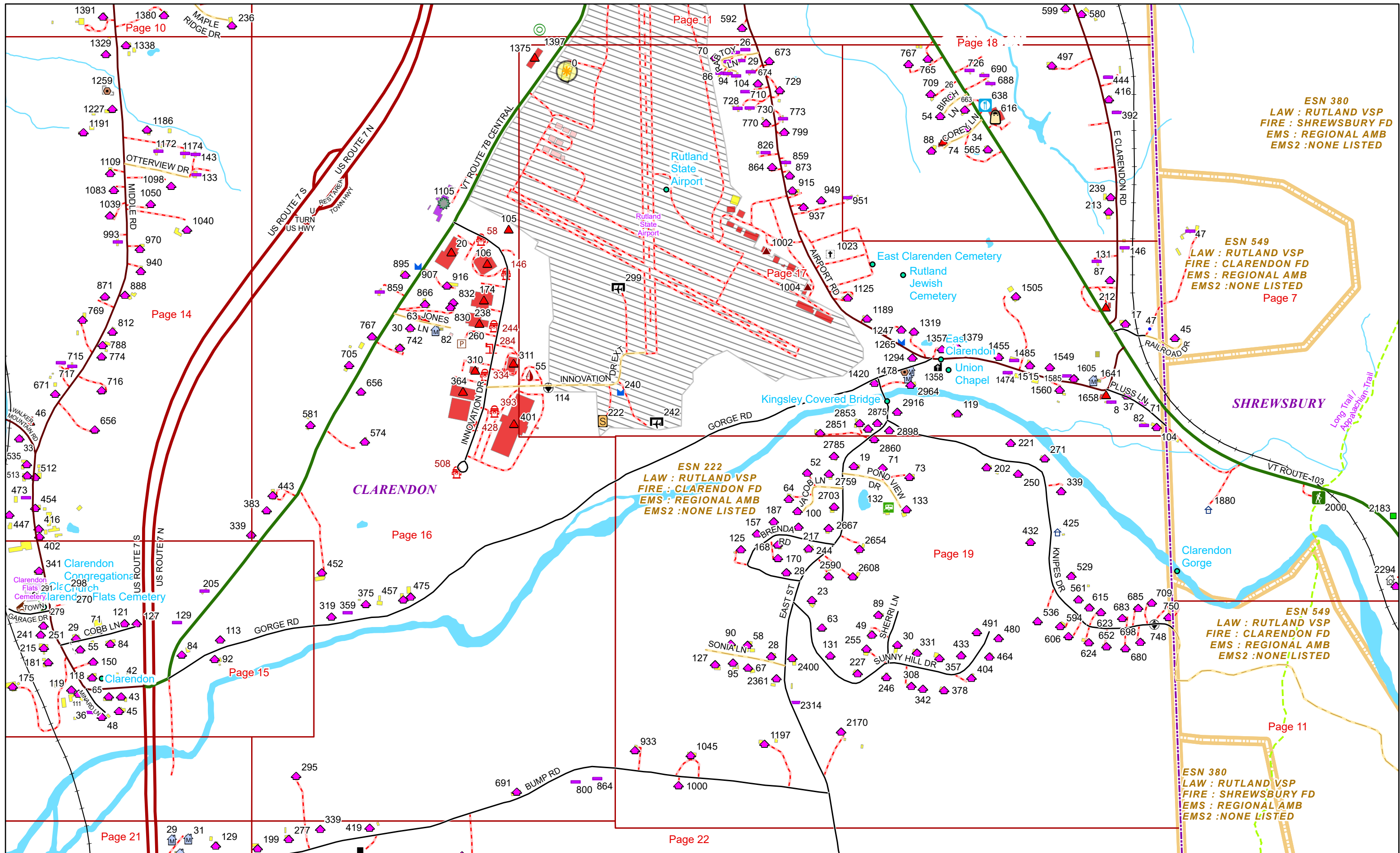
1 inch equals 167 feet

9/16/2024

**CLARENDON**

**Page: 15**






**ESN 380**  
 LAW : RUTLAND VSP  
 FIRE : SHREWSBURY FD  
 EMS : REGIONAL AMB  
 EMS2 : NONE LISTED

**ESN 549**  
 LAW : RUTLAND VSP  
 FIRE : CLARENDON FD  
 EMS : REGIONAL AMB  
 EMS2 : NONE LISTED  
 Page 7

**ESN 222**  
 LAW : RUTLAND VSP  
 FIRE : CLARENDON FD  
 EMS : REGIONAL AMB  
 EMS2 : NONE LISTED

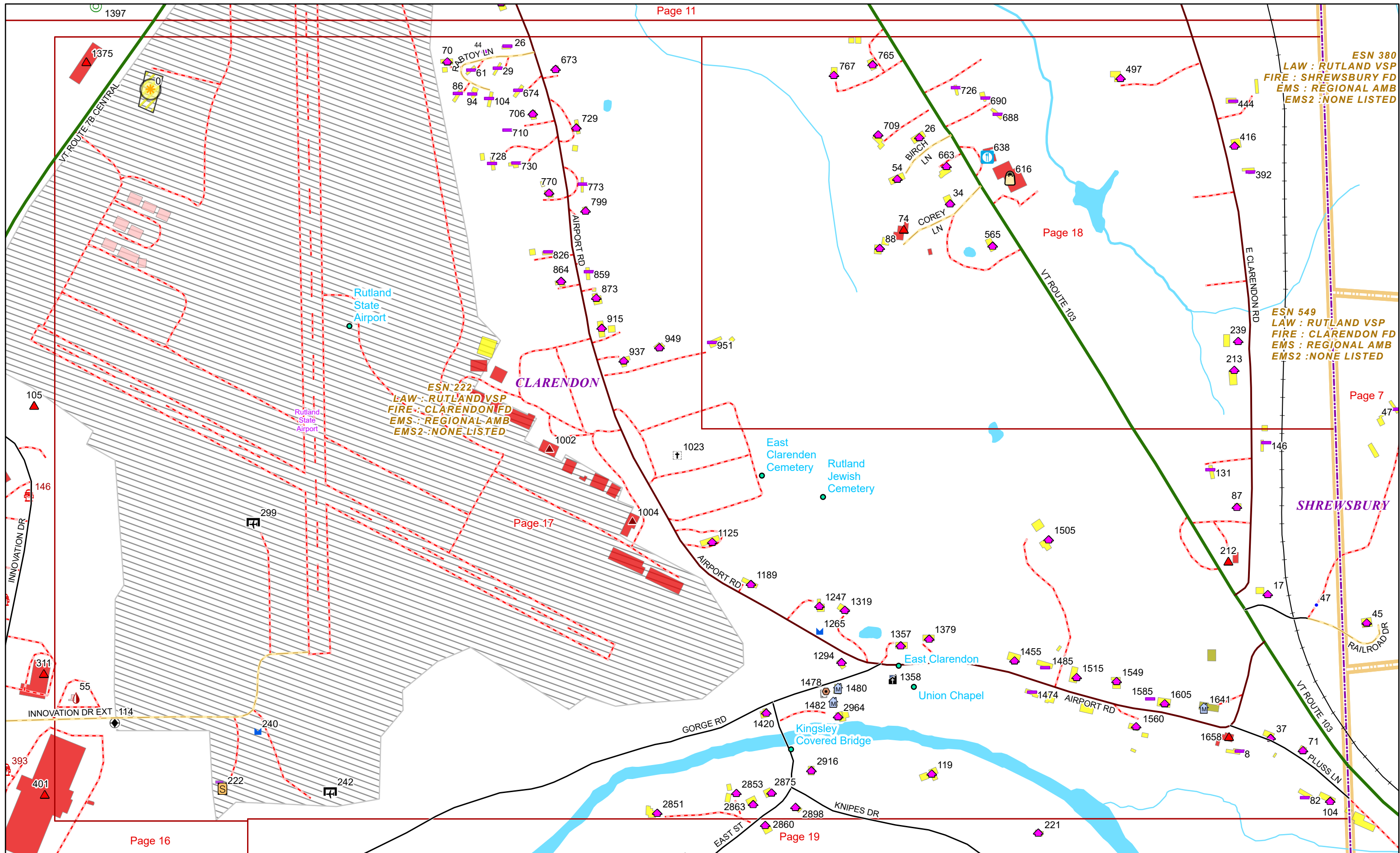
**ESN 549**  
 LAW : RUTLAND VSP  
 FIRE : CLARENDON FD  
 EMS : REGIONAL AMB  
 EMS2 : NONE LISTED

**ESN 380**  
 LAW : RUTLAND VSP  
 FIRE : SHREWSBURY FD  
 EMS : REGIONAL AMB  
 EMS2 : NONE LISTED



9/16/2024

**CLARENDON**



ESN 380  
 LAW : RUTLAND VSP  
 FIRE : SHREWSBURY FD  
 EMS : REGIONAL AMB  
 EMS2 : NONE LISTED

ESN 549  
 LAW : RUTLAND VSP  
 FIRE : CLARENDON FD  
 EMS : REGIONAL AMB  
 EMS2 : NONE LISTED

ESN 222  
 LAW : RUTLAND VSP  
 FIRE : CLARENDON FD  
 EMS : REGIONAL AMB  
 EMS2 : NONE LISTED

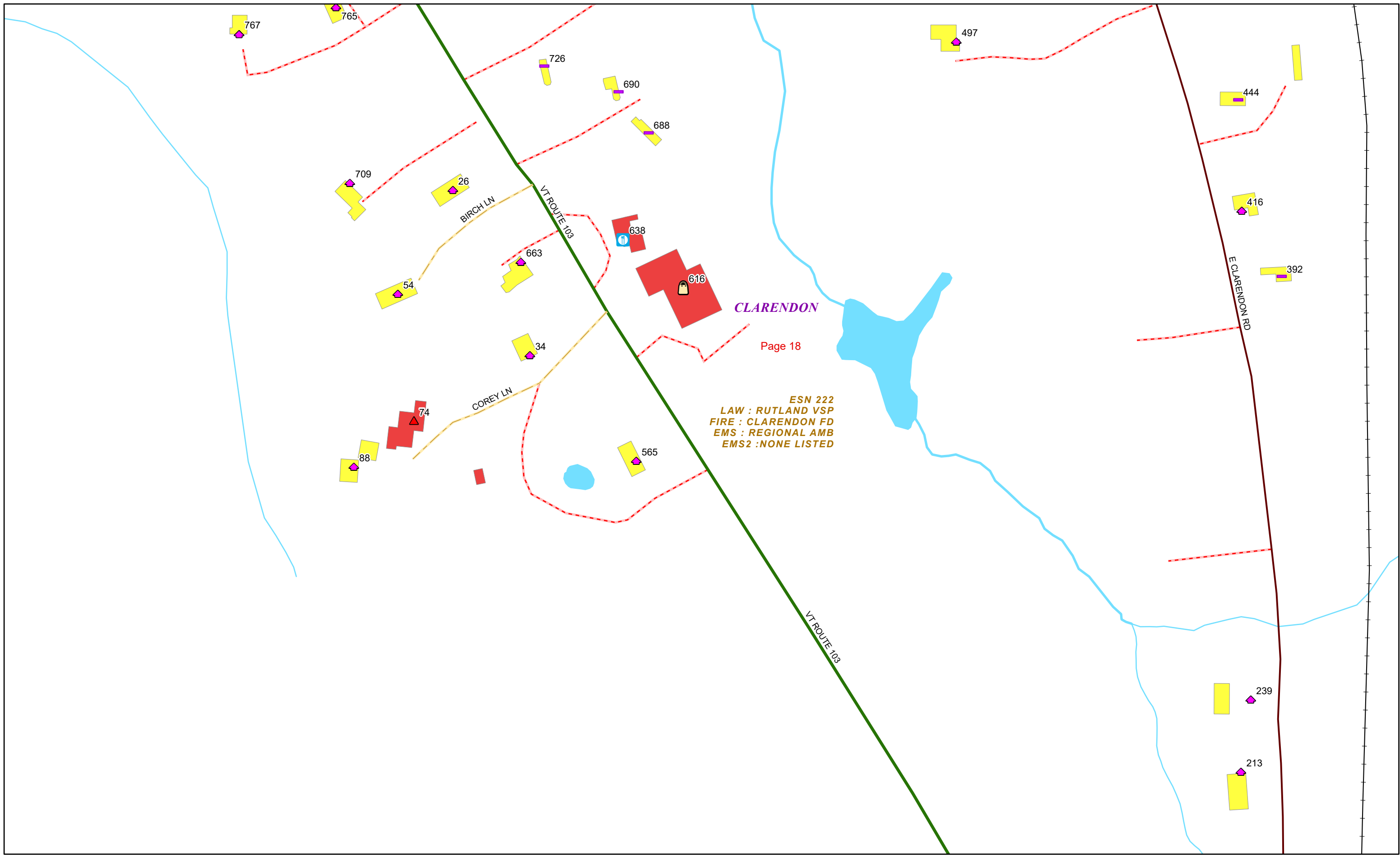


0 0.07 0.15 0.3 Miles 1 inch equals 417 feet

9/16/2024

**CLARENDON**

**Page: 17**



CLARENDON

Page 18

ESN 222  
LAW : RUTLAND VSP  
FIRE : CLARENDON FD  
EMS : REGIONAL AMB  
EMS2 : NONE LISTED



0 0.03 0.06 0.11 Miles

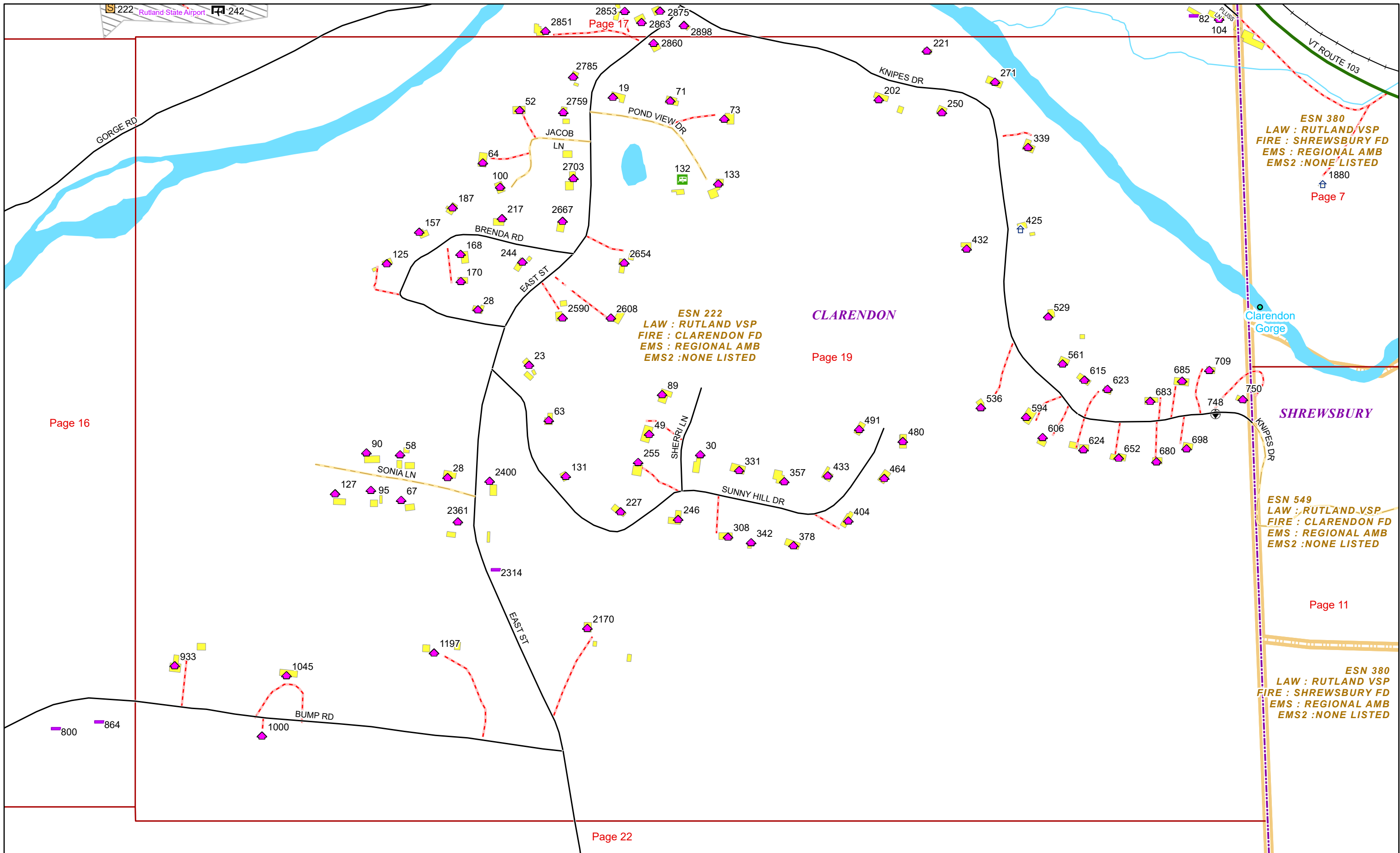
1 inch equals 167 feet

9/16/2024

**CLARENDON**

**Page: 18**





S 222 Rutland State Airport 242

Page 17

ESN 380  
 LAW : RUTLAND/VSP  
 FIRE : SHREWSBURY FD  
 EMS : REGIONAL AMB  
 EMS2 : NONE LISTED  
 1880  
 Page 7

ESN 222  
 LAW : RUTLAND VSP  
 FIRE : CLARENDON FD  
 EMS : REGIONAL AMB  
 EMS2 : NONE LISTED

CLARENDON  
 Page 19


SHREWSBURY  
 ESN 549  
 LAW : RUTLAND VSP  
 FIRE : CLARENDON FD  
 EMS : REGIONAL AMB  
 EMS2 : NONE LISTED

Page 11

ESN 380  
 LAW : RUTLAND VSP  
 FIRE : SHREWSBURY FD  
 EMS : REGIONAL AMB  
 EMS2 : NONE LISTED

Page 22

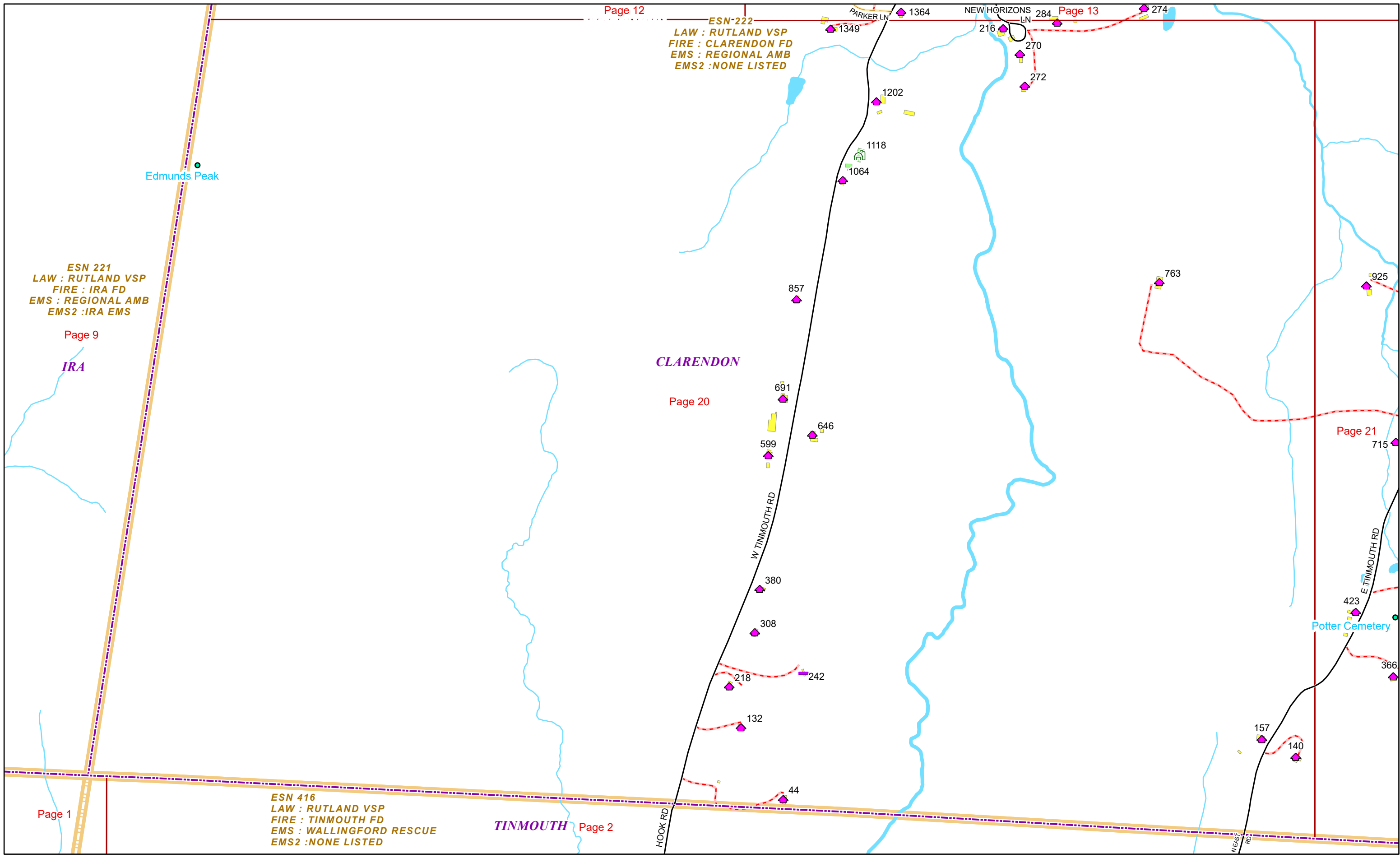
Page 16



9/16/2024

**CLARENDON**

**Page: 19**



ESN-222  
LAW : RUTLAND VSP  
FIRE : CLARENDON FD  
EMS : REGIONAL AMB  
EMS2 : NONE LISTED

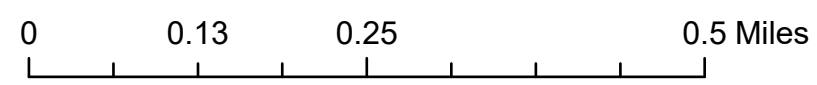
ESN 221  
LAW : RUTLAND VSP  
FIRE : IRA FD  
EMS : REGIONAL AMB  
EMS2 : IRA EMS

IRA

CLARENDON

ESN 416  
LAW : RUTLAND VSP  
FIRE : TINMOUTH FD  
EMS : WALLINGFORD RESCUE  
EMS2 : NONE LISTED

TINMOUTH



1 inch equals 750 feet

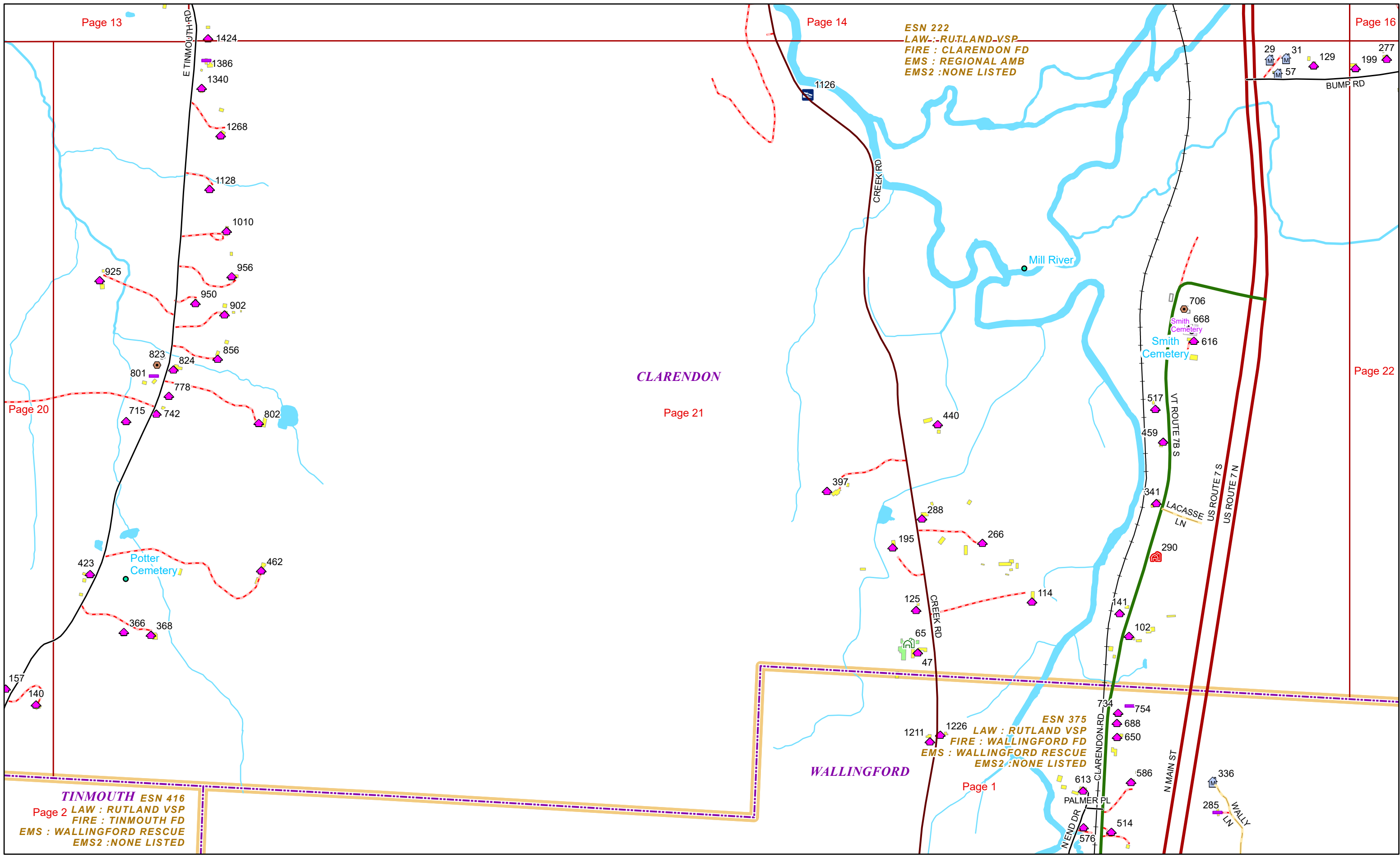
9/16/2024

CLARENDON



ESN 222  
LAW:-RUTLAND-VSP  
FIRE : CLARENDON FD  
EMS : REGIONAL AMB  
EMS2 :NONE LISTED

29 31 129 277  
57 199



CLARENDON

Page 21

Page 22

Page 20

ESN 375  
LAW : RUTLAND VSP  
FIRE : WALLINGFORD FD  
EMS : WALLINGFORD RESCUE  
EMS2 :NONE LISTED

Page 1

TINMOUTH ESN 416  
Page 2 LAW : RUTLAND VSP  
FIRE : TINMOUTH FD  
EMS : WALLINGFORD RESCUE  
EMS2 :NONE LISTED


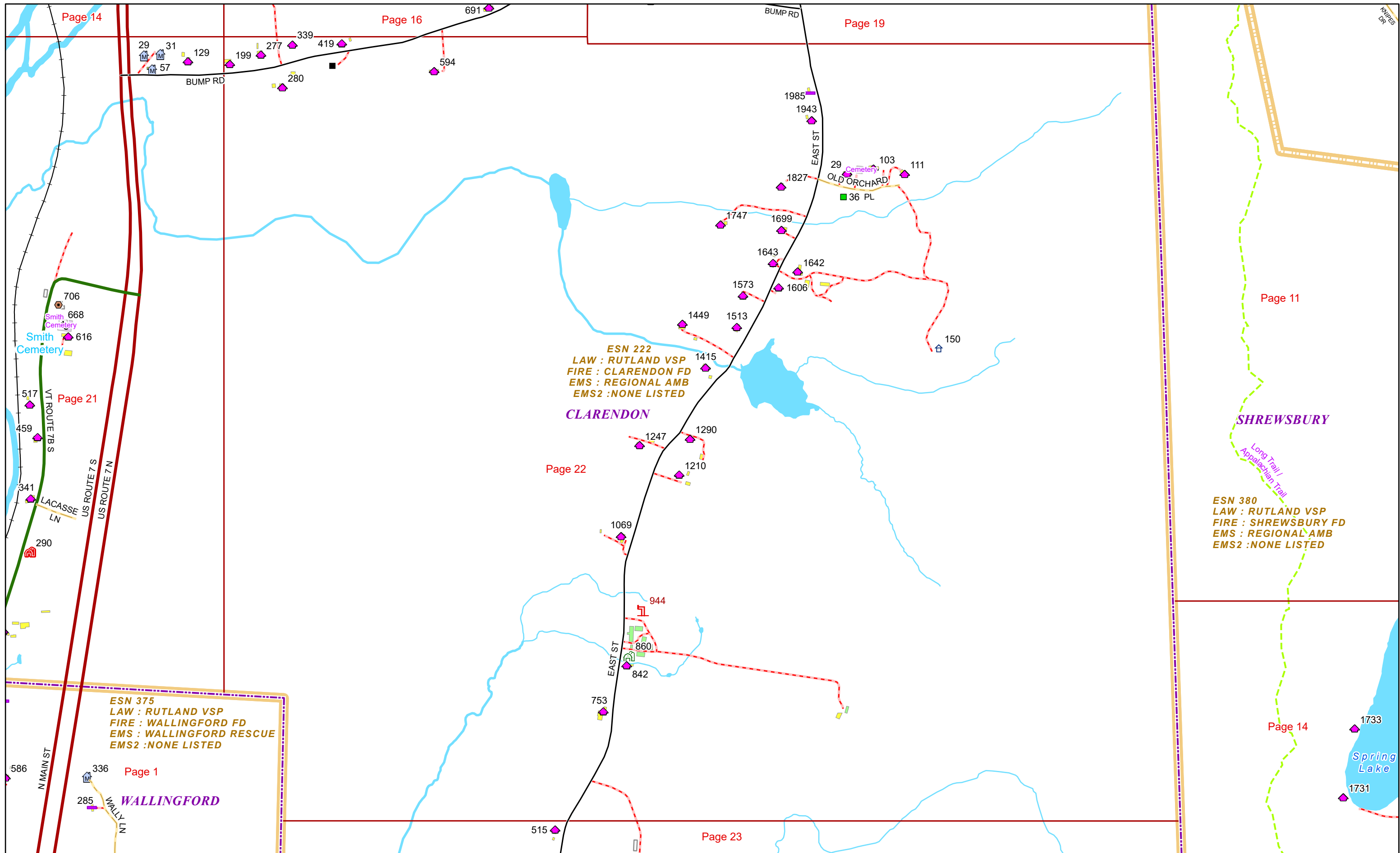


0 0.15 0.3 0.6 Miles 1 inch equals 833 feet

9/16/2024

CLARENDON

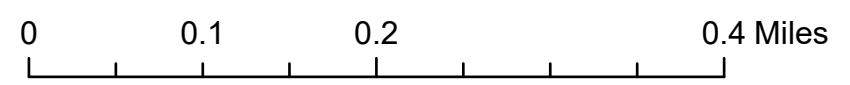
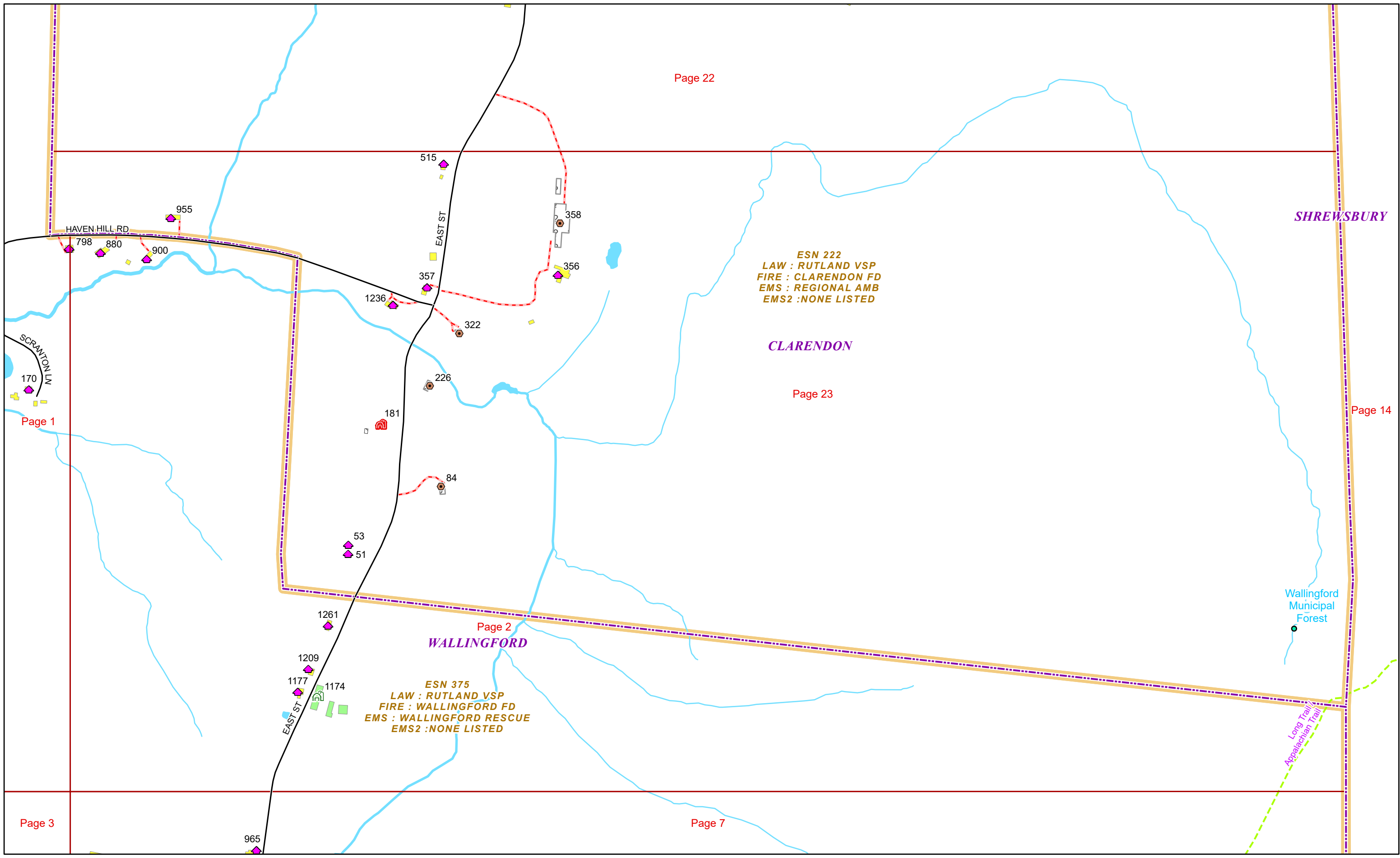
Page: 21



**9/16/2024**

**CLARENDON**

**Page: 22**



1 inch equals 583 feet

9/16/2024

**CLARENDON**

**Page: 23**