

**CORNWALL**

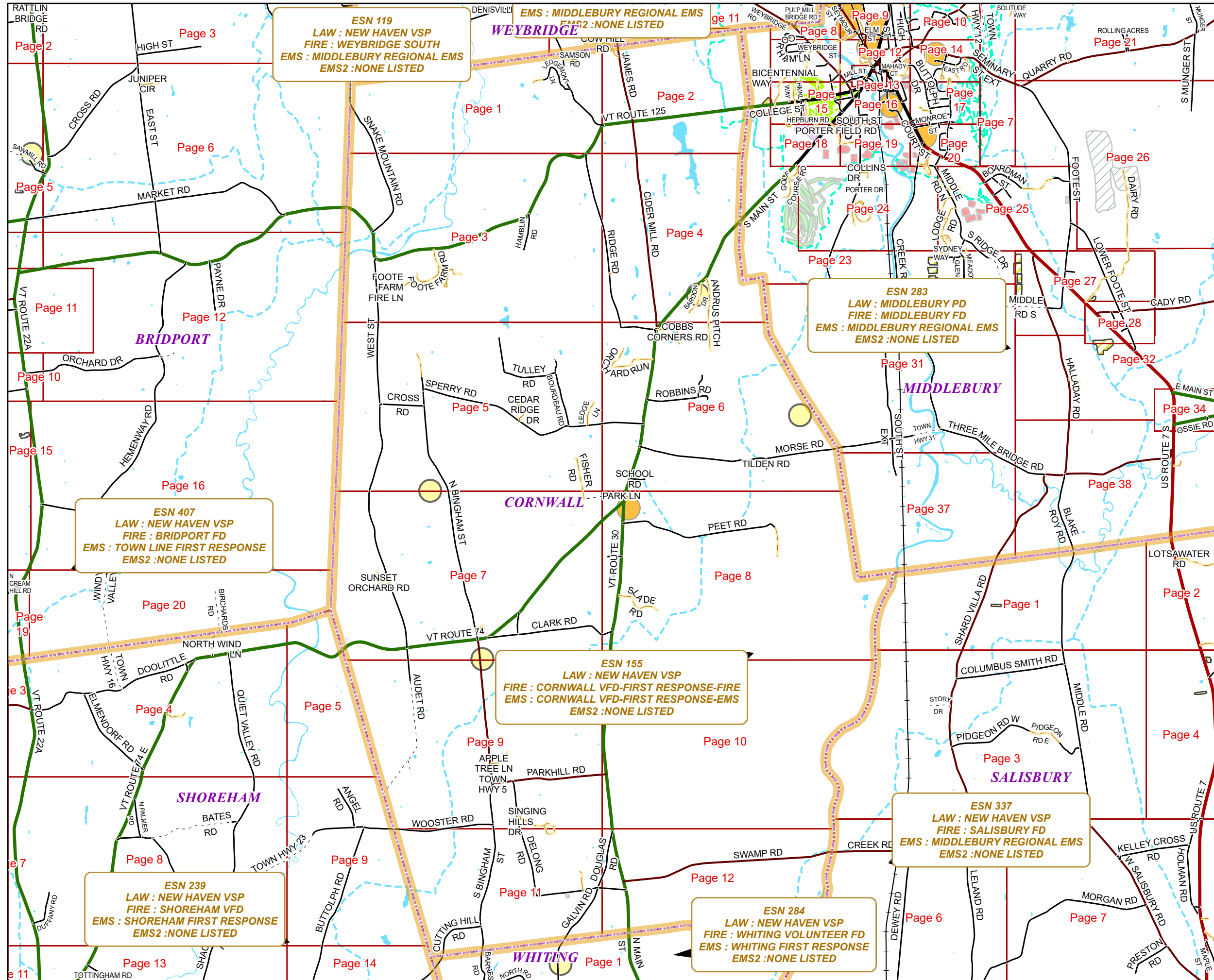

**E911 Mapbook with GIS Data**  
 Use constraints: The 911 related data layers (Esites, Landmarks, Roads, Driveways, Footprints, Atlas Sheets, ESZ, etc.) were developed and designed for 911 purposes only. The user should understand that the nature of the 911 data layers means they are never complete. Each municipal government is responsible for maintenance of the 911 database. Other data (non-911 related) used in the Vermont 911 Mapbook is acquired from the Vermont Center for Geographic Information (VCGI) ([vcgi.vermont.gov](http://vcgi.vermont.gov)) and other Vermont organizations.

**Disclaimer:**  
 This Vermont 911 Mapbook and Public GIS data is for general reference only. Data layers that appear on the map may or may not be accurate, current, or otherwise reliable. The Enhanced 911 Board and the State of Vermont make no representations of any kind, including but not limited to the warranties of merchantability or fitness for a particular use, nor are any such warranties to be implied with respect to the GIS data and Mapbook.

**For questions/updates, contact:**  
 Vermont Enhanced 911 Board  
 6 Baldwin St – 2nd Floor  
 Montpelier VT 05633-7960

Phone: 802-828-4911  
 Email: [e911.info@vermont.gov](mailto:e911.info@vermont.gov)  
 Web site: [e911.vermont.gov](http://e911.vermont.gov)

9/16/2024



























































# Legend





























## ESITES




























### SITETYPE

-  \*\*COMMERCIAL
-  \*\*CULTURAL
-  \*\*EDUCATIONAL
-  \*\*GOVERNMENT
-  \*\*INDUSTRIAL
-  \*\*OTHER COMMERCIAL
-  \*\*PUBLIC GATHERING
-  \*\*UTILITY
-  ABANDONED
-  ACCESS POINT
-  ACCESSORY BARN
-  ACCESSORY BUILDING
-  AIR SUPPORT / MAINTENANCE FACILITY
-  AIR TRAFFIC CONTROL CENTER / COMMAND CENTER
-  AIRPORT TERMINAL
-  AMBULANCE SERVICE
-  AUDITORIUM / CONCERT HALL / THEATER / OPERA HOUSE
-  BANK
-  BOAT RAMP / DOCK
-  BORDER CROSSING
-  BORDER PATROL
-  BREWERY
-  BUS STATION / DISPATCH FACILITY
-  CAMP
-  CAMPGROUND
-  CEMETERY

-  CITY / TOWN HALL
-  COAST GUARD
-  COLLEGE / UNIVERSITY
-  COMMERCIAL CONSTRUCTION SERVICE
-  COMMERCIAL FARM
-  COMMERCIAL GARAGE
-  COMMERCIAL W/RESIDENCE
-  COMMUNICATION BOX
-  COMMUNICATION TOWER
-  COMMUNITY / RECREATION FACILITY
-  CONDOMINIUM
-  COURT HOUSE
-  CUSTOMS SERVICE
-  DAY CARE FACILITY
-  DEVELOPMENT SITE
-  EBS TOWER
-  EMERGENCY PHONE / CALLBOX
-  FAIR / EXHIBITION/ RODEO GROUNDS
-  FERRY TERMINAL / DISPATCH FACILITY
-  FIRE STATION
-  FISH FARM / HATCHERY
-  FITNESS FACILITY
-  FOOD DISTRIBUTION CENTER
-  GAS STATION
-  GATED W/BUILDING
-  GATED W/O BUILDING
-  GOLF COURSE
-  GRAVEL PIT / QUARRY / MINE

-  GREENHOUSE / NURSERY
-  GROCERY STORE
-  HARBOR / MARINA
-  HAZARDOUS MATERIALS FACILITY
-  HAZARDOUS STORAGE FACILITY
-  HEALTH CLINIC
-  HELIPAD / HELIPORT / HELISPOT
-  HISTORIC SITE / POINT OF INTEREST
-  HOSPITAL / MEDICAL CENTER
-  HOUSE OF WORSHIP
-  HYDROELECTRIC FACILITY
-  ICE ARENA
-  INSTITUTIONAL RESIDENCE / DORM / BARRACKS
-  LANDFILL
-  LAW ENFORCEMENT
-  LIBRARY
-  LODGING B&B / HOTEL / MOTEL / INN
-  LOOKOUT TOWER
-  LUMBER MILL / SAW MILL
-  MANUFACTURING FACILITY
-  MOBILE HOME
-  MORGUE
-  MULTI-FAMILY DWELLING
-  MUSEUM
-  NATIONAL GUARD /
-  NUCLEAR FACILITY
-  NURSING HOME / LONG TERM CARE
-  OFFICE BUILDING

-  OIL / GAS FACILITY
-  OTHER
-  OTHER RESIDENTIAL
-  OUTPATIENT CLINIC
-  PARK AND RIDE / COMMUTER
-  PHARMACY
-  PICNIC AREA
-  POST OFFICE
-  PRISON / CORRECTIONAL FACILITY
-  PRIVATE AND EXPRESS SHIPPING FACILITY
-  PSAP
-  PUBLIC BEACH
-  PUBLIC TELEPHONE
-  PUBLIC WATER SUPPLY INTAKE
-  PUBLIC WATER SUPPLY WELL
-  PUMP STATION
-  RACE TRACK / DRAGSTRIP
-  RAILROAD STATION
-  RESIDENTIAL FARM
-  REST STOP / ROADSIDE PARK
-  RESTAURANT
-  RETAIL FACILITY
-  RV HOOKUP
-  SCHOOL K / 12
-  SEASONAL HOME
-  SHOOTING RANGE
-  SINGLE FAMILY DWELLING
-  SKI AREA / ALPINE





-  SOLAR FACILITY
-  SPORTS ARENA /
-  STATE CAPITOL
-  STATE GARAGE
-  STATE GOVERNMENT FACILITY
-  STATE PARK
-  STORAGE UNITS
-  SUBSTATION
-  SUGARHOUSE
-  TEMPORARY STRUCTURE
-  TOWN GARAGE
-  TOWN OFFICE
-  TRAILHEAD
-  TRANSFER STATION
-  UNKNOWN
-  US FOREST FACILITY
-  US GOVERNMENT FACILITY
-  UTILITY POLE W/PHONE
-  VETERINARY HOSPITAL / CLINIC
-  VISITOR / INFORMATION CENTER
-  WAREHOUSE
-  WASTE / BIOMASS FACILITY
-  WASTEWATER TREATMENT PLANT
-  WATER TANK
-  WATER TOWER
-  WIND FACILITY / WIND TOWER
-  YOUTH CAMP

# Legend

## Roads

-  Interstate Highway
-  US Highway
-  State Highway
-  Town Highway Class 1
-  Town Highway Class 2
-  Town Highway Class 3
-  Town Highway Class 4
-  Private
-  Driveway
-  Discontinued Road
-  Legal Trail
-  Ferry
-  Military - no public access
-  National Forest Highway
-  State Forest Highway
-  Proposed
-  Rivers
-  Driveways
- 

## Hydrants

-  Drafting Site
-  Dry Hydrant
-  Municipal Hydrant
-  Pressurized Hydrant

## Townline



## Emergency Service Zones



## FootPrints

-  Airport
-  Solar Field
-  Alpine Trail Easiest
-  Alpine Trail Intermediate
-  Alpine Trail Advanced
-  Alpine Trail Expert
-  Alpine Glade Marked
-  Alpine Glade Not Marked
-  Building
-  Farm
-  Golf Course
-  Quarry
-  Park
-  Shopping Center
-  Stadium/Arena
-  Other

## Addressing Error

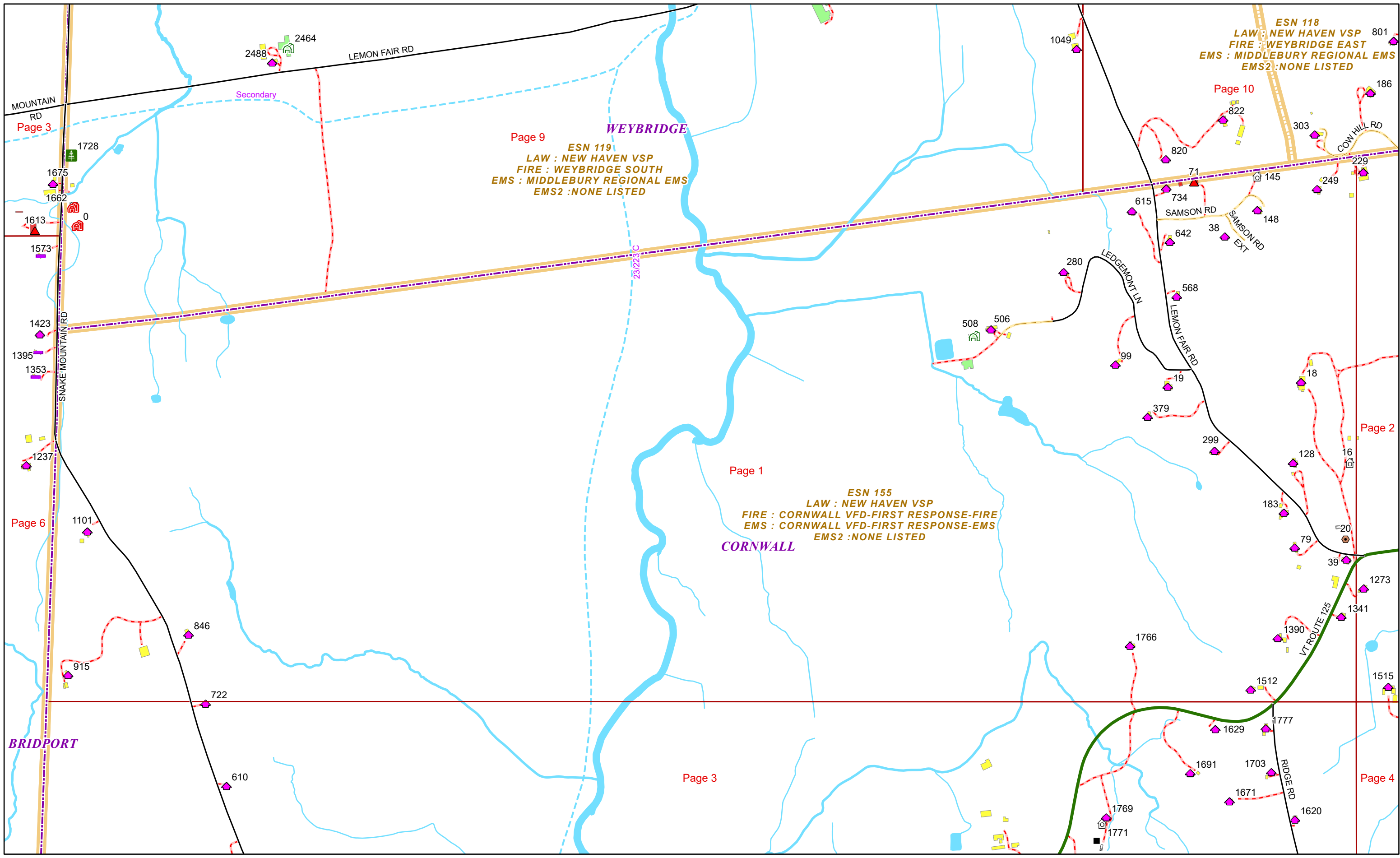
-  Orange - Duplicated Addressed Building
-  Yellow - Unnumbered Building

# CORNWALL Road Name Index

ROAD NAME	PAGE(S)
ABERNATHY PL	5
ANDRUS PITCH	4,6
APPLE TREE LN	9
AUDET RD	7,9
BARDON DR	4
BEAVER BROOK RD	3
BOURDEAU RD	5
BURR OAK LN	3
CAROTHERS LN	11
CEDAR RIDGE DR	5
CIDER MILL RD	2,4,6
CLARK RD	7,8
COBBS CORNERS RD	6
COW HILL RD	2,10
CROSS RD	5
CUTTING HILL RD	1,11
DELONG RD	9,11,12
DOUGLAS RD	11,12
EDGEWOOD LN	4
EVERGREEN RD	7
FISHER RD	5,7,8
FOOTE FARM FIRE LN	3
FOOTE FARM RD	3
GALVIN RD	1,11

ROAD NAME	PAGE(S)
HAMBLIN RD	3
HORNBEAM HILL RD	3
JAMES RD	2
LAMBERT LN	8
LEDGE LN	5
LEDGEMONT LN	1
LEMON FAIR RD	1,2,10
MORSE RD	6
N BINGHAM ST	5,7
OLD CHURCH LN	7
ORCHARD RUN	6
PARK LN	8
PARKHILL RD	9,10
PEET RD	8
RIDGE RD	3,4,6
ROBBINS RD	6
ROBBINS RD EXT	6
S BINGHAM ST	1,7,9,11
SAMSON RD	1
SAMSON RD EXT	1
SCHOOL RD	6
SINGING HILLS DR	9,11
SLADE RD	8
SNAKE MOUNTAIN RD	1,3

ROAD NAME	PAGE(S)
SPERRY RD	5,6
SUNSET ORCHARD RD	7
SWAMP RD	12
TILDEN RD	6
TOWN HWY 23	9
TOWN HWY 5	9
TOWN HWY 6	5
TOWN HWY 9	6
TULLEY RD	5
VT ROUTE 125	1,2,3
VT ROUTE 30	4,6,8,10,12,23
VT ROUTE 74	7,8
WEST ST	3,5,7
WOOSTER RD	18,11



Page 9  
ESN 119  
LAW : NEW HAVEN VSP  
FIRE : WEYBRIDGE SOUTH  
EMS : MIDDLEBURY REGIONAL EMS  
EMS2 : NONE LISTED

ESN 118  
LAW : NEW HAVEN VSP  
FIRE : WEYBRIDGE EAST  
EMS : MIDDLEBURY REGIONAL EMS  
EMS2 : NONE LISTED

Page 1  
ESN 155  
LAW : NEW HAVEN VSP  
FIRE : CORNWALL VFD-FIRST RESPONSE-FIRE  
EMS : CORNWALL VFD-FIRST RESPONSE-EMS  
EMS2 : NONE LISTED

MOUNTAIN RD  
Page 3

Page 6

Page 10

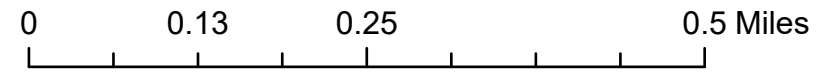
Page 2

Page 4

BRIDPORT

WEYBRIDGE

CORNWALL

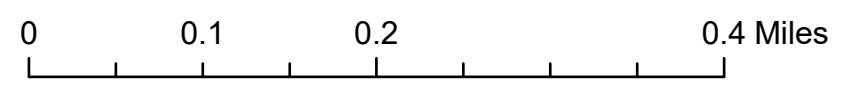
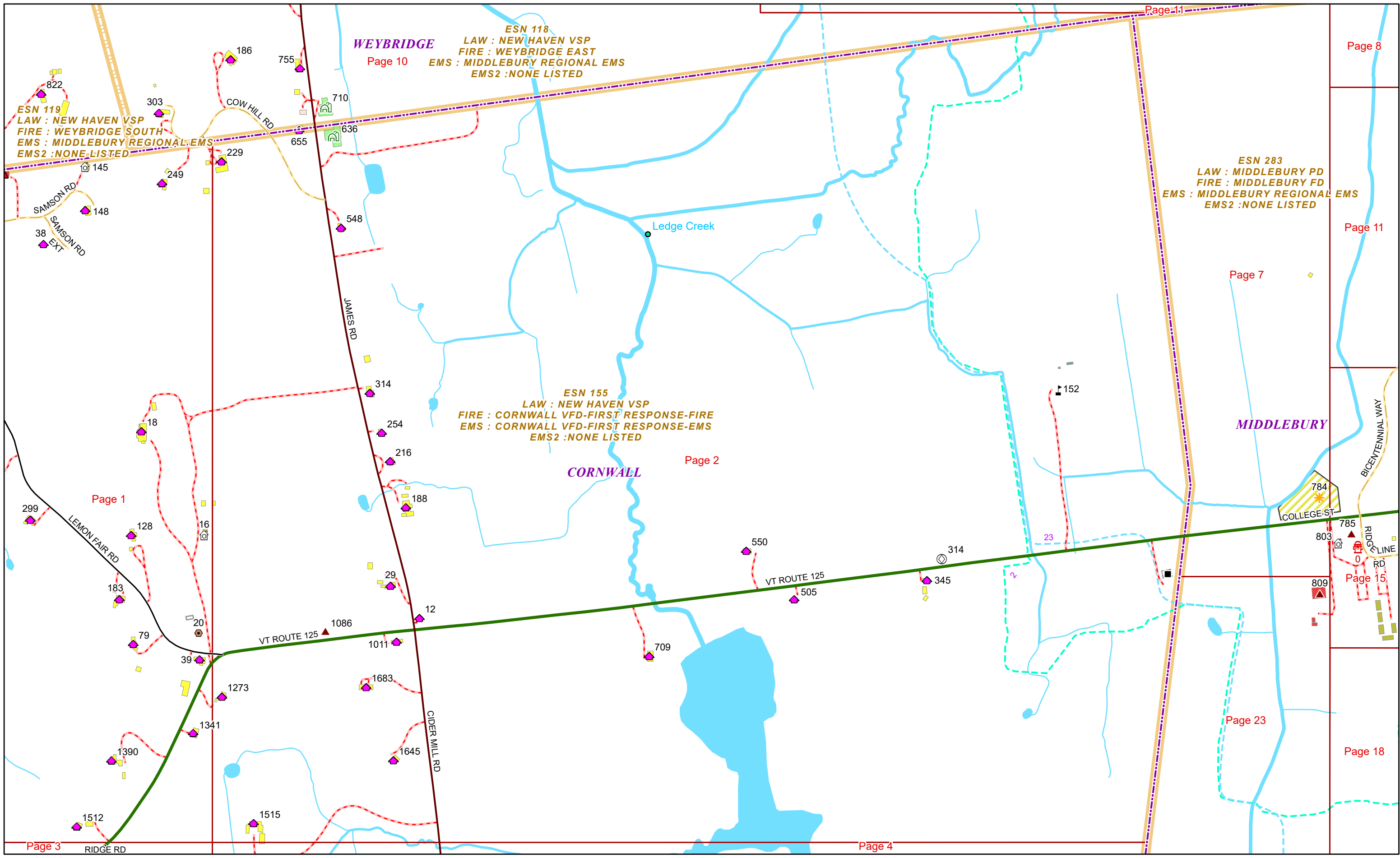


1 inch equals 750 feet

9/16/2024

**CORNWALL**

**Page: 1**



1 inch equals 583 feet

9/16/2024

**CORNWALL**

**Page: 2**

ESN 407  
LAW : NEW HAVEN VSP  
FIRE : BRIDPORT FD  
EMS : TOWN LINE FIRST RESPONSE  
EMS2 : NONE LISTED

Page 6

BRIDPORT

Page 12

WEST ST

2919

2838

2760



0 0.15 0.3 0.6 Miles

1 inch equals 833 feet

9/16/2024

**CORNWALL**

**Page: 3**

Page 1

Page 2

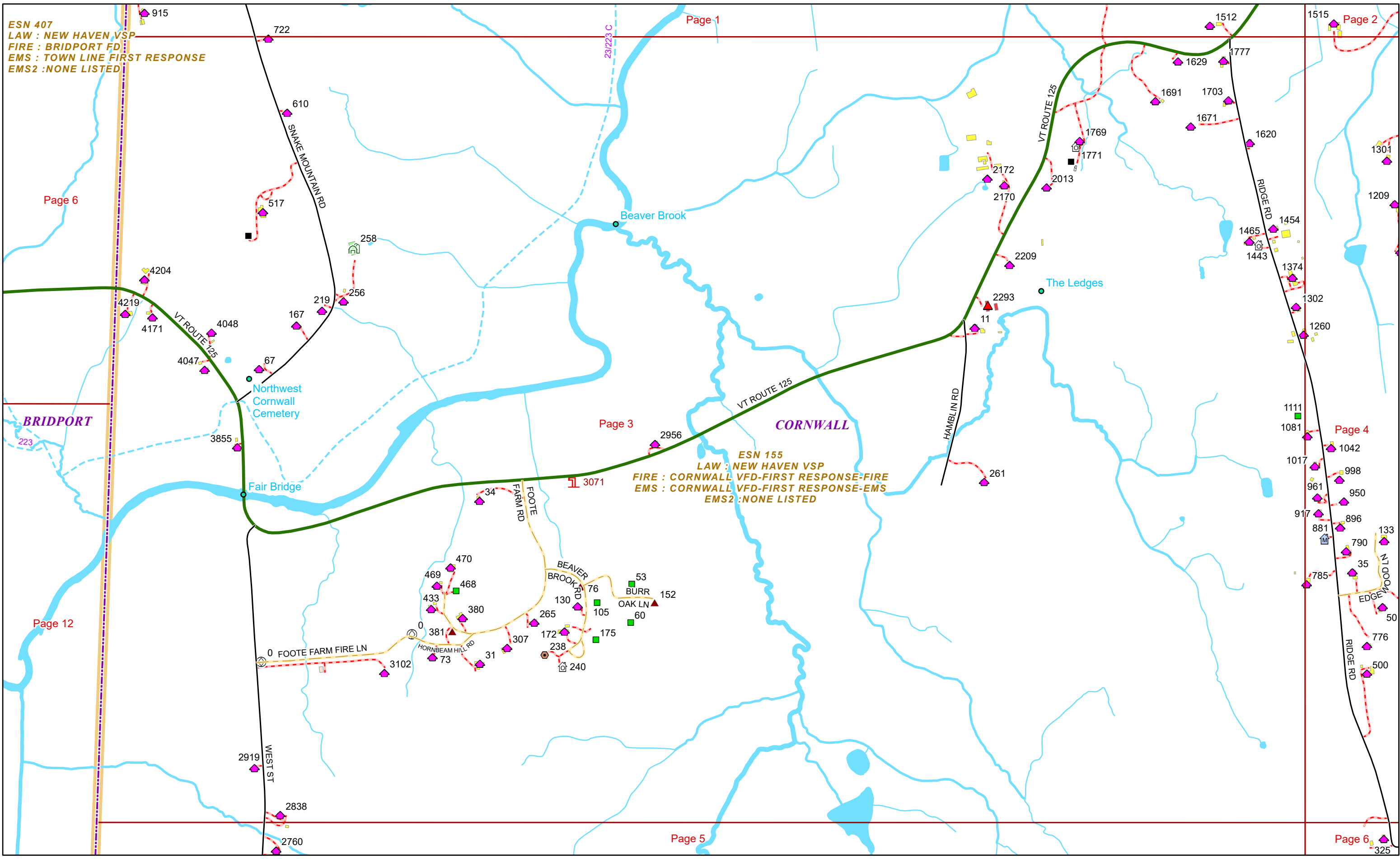
Page 3

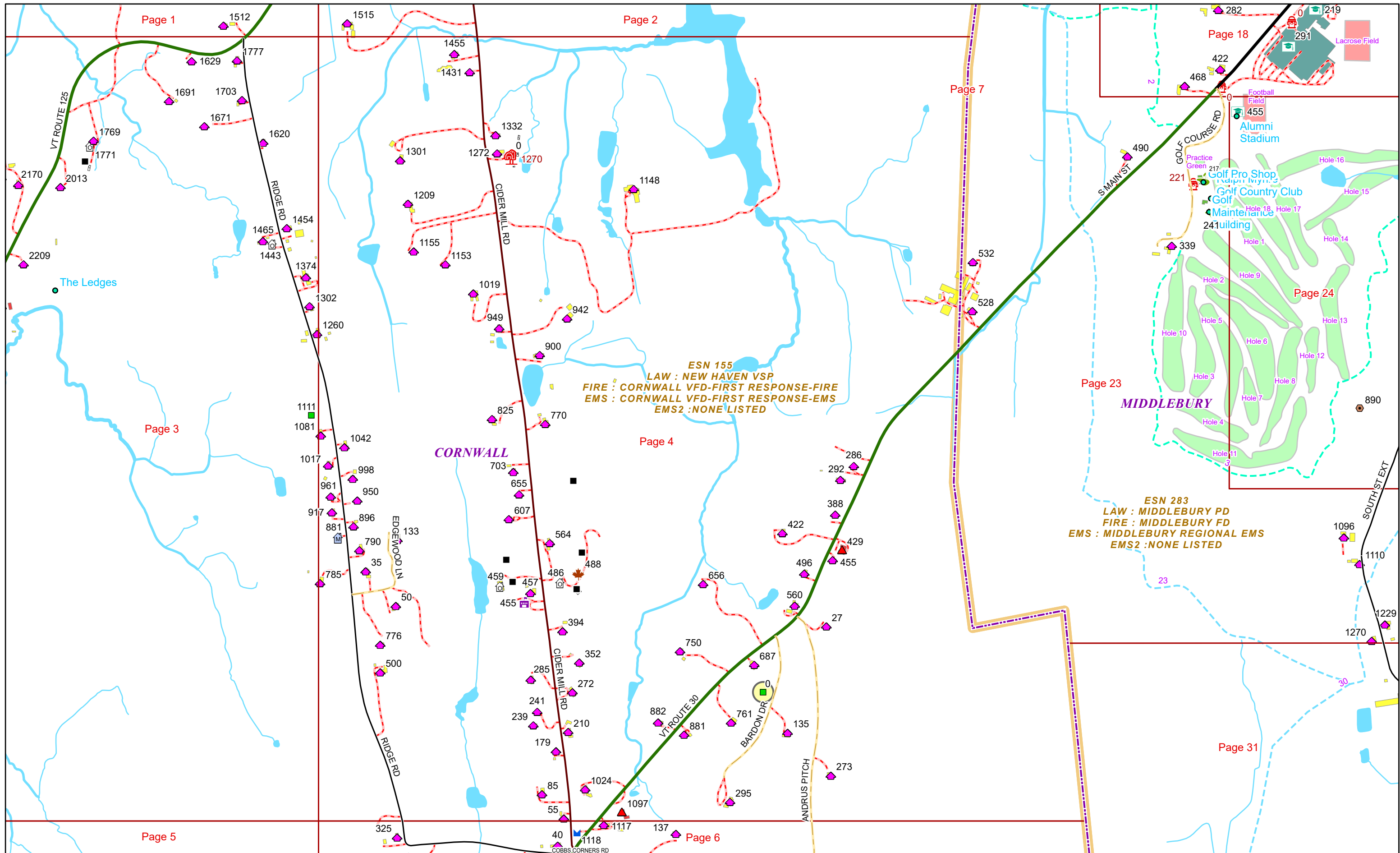
Page 4

Page 5

Page 6


ESN 155  
LAW : NEW HAVEN VSP  
FIRE : CORNWALL VFD-FIRST RESPONSE-FIRE  
EMS : CORNWALL VFD-FIRST RESPONSE-EMS  
EMS2 : NONE LISTED





ESN 155  
 LAW : NEW HAVEN VSP  
 FIRE : CORNWALL VFD-FIRST RESPONSE-FIRE  
 EMS : CORNWALL VFD-FIRST RESPONSE-EMS  
 EMS2 : NONE LISTED

ESN 283  
 LAW : MIDDLEBURY PD  
 FIRE : MIDDLEBURY FD  
 EMS : MIDDLEBURY REGIONAL EMS  
 EMS2 : NONE LISTED

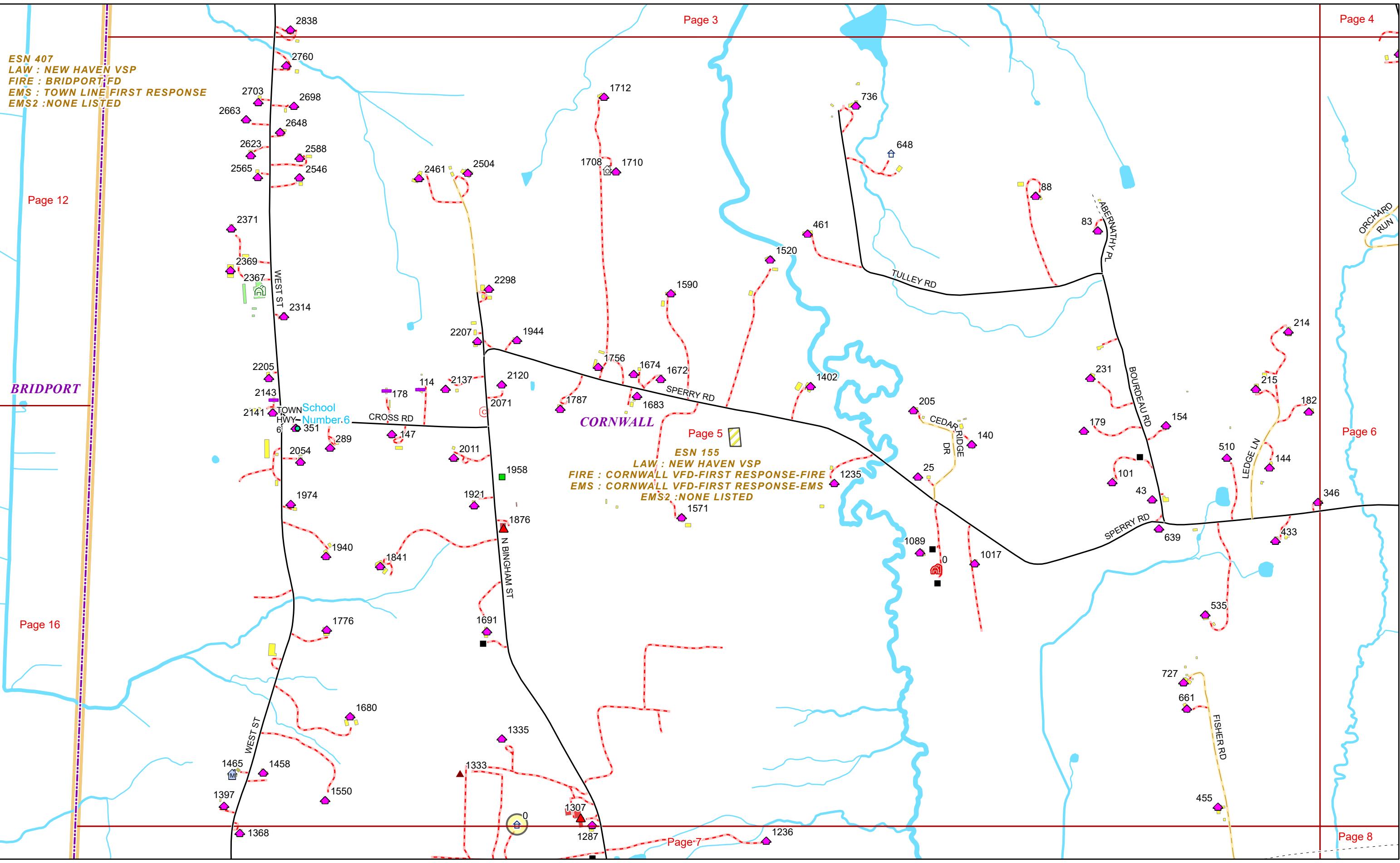


9/16/2024

**CORNWALL**

**Page: 4**






ESN 407  
LAW : NEW HAVEN VSP  
FIRE : BRIDPORT FD  
EMS : TOWN LINE FIRST RESPONSE  
EMS2 : NONE LISTED

ESN 155  
LAW : NEW HAVEN VSP  
FIRE : CORNWALL VFD-FIRST RESPONSE-FIRE  
EMS : CORNWALL VFD-FIRST RESPONSE-EMS  
EMS2 : NONE LISTED

BRIDPORT

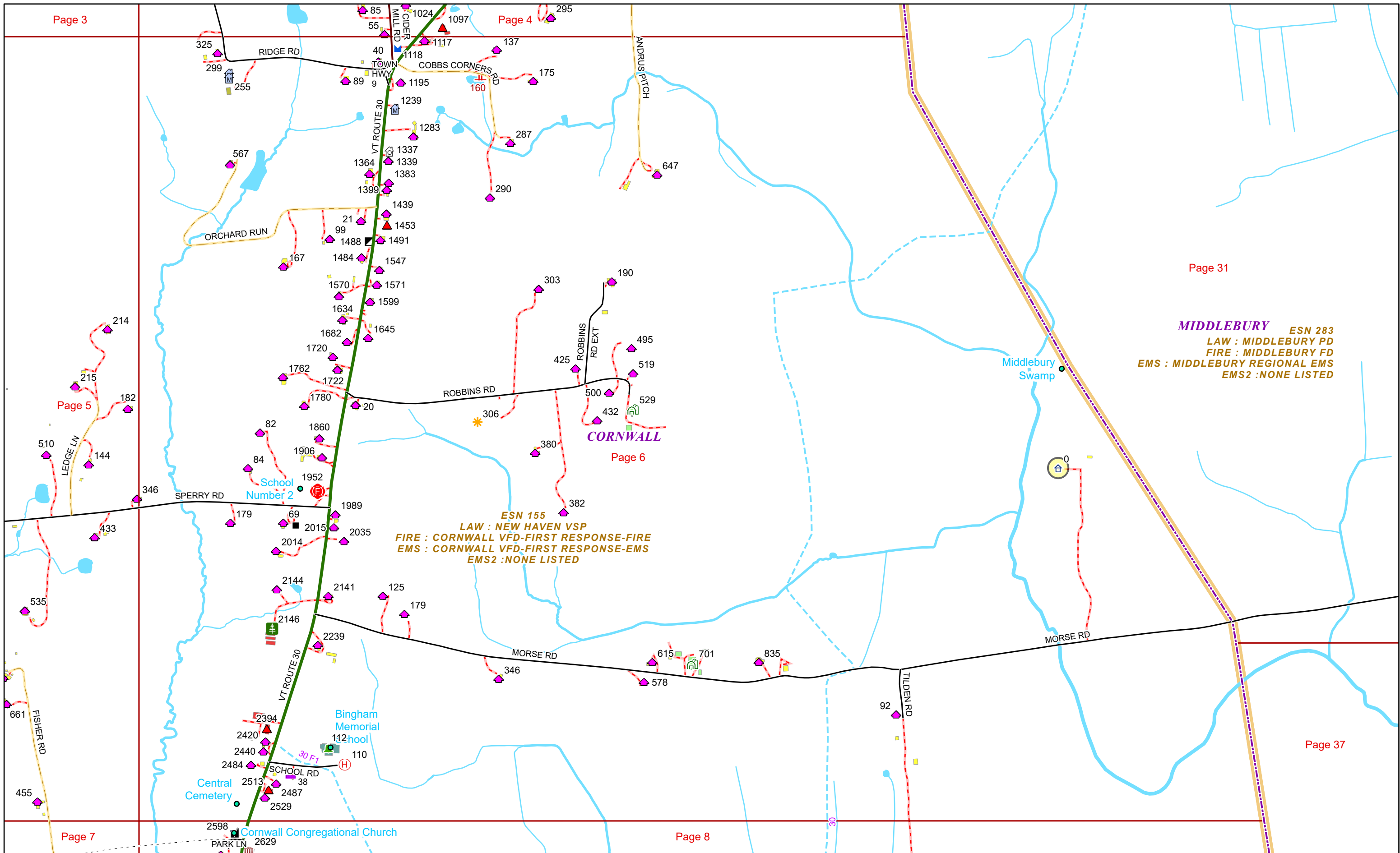
CORNWALL



9/16/2024

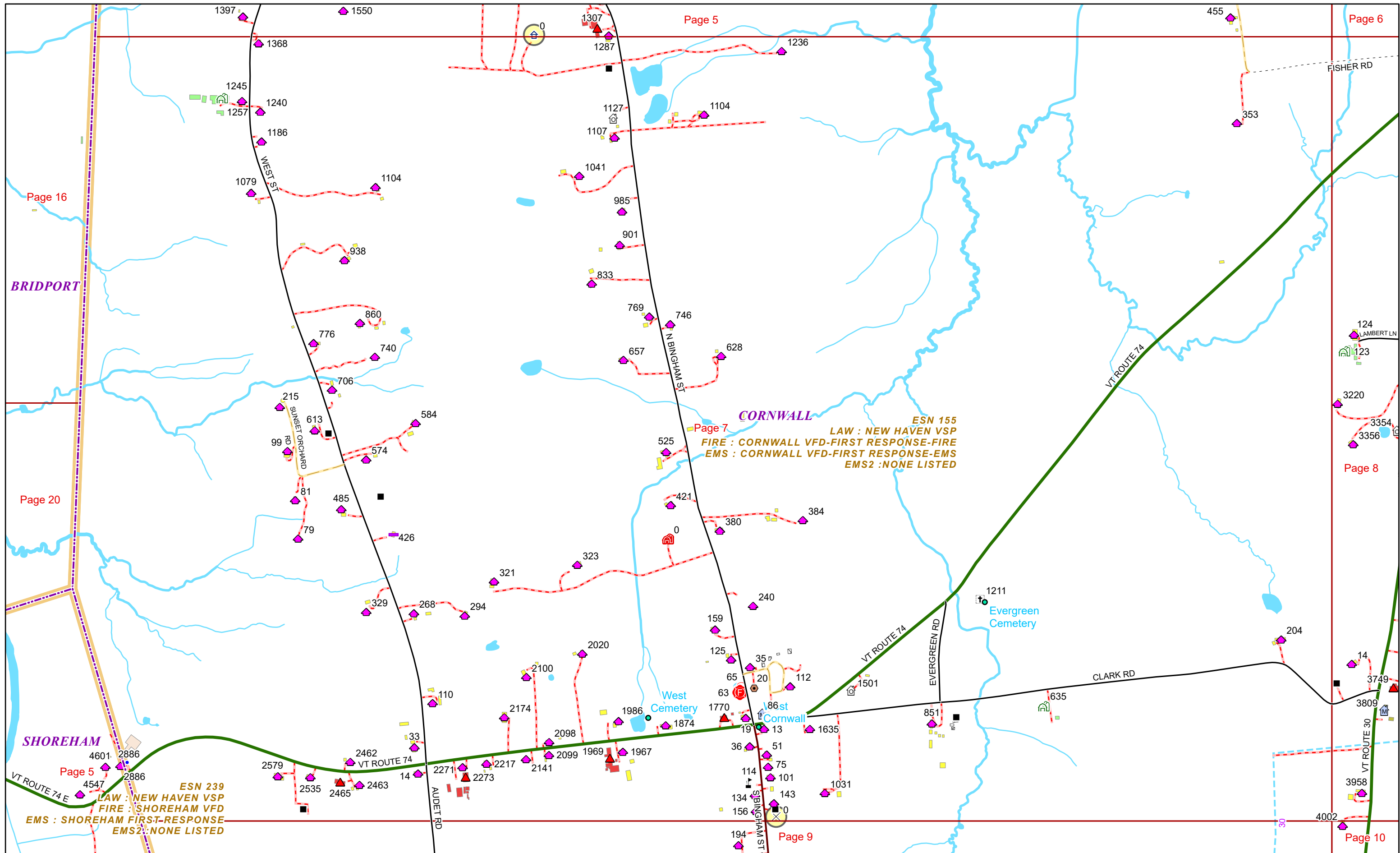
**CORNWALL**

**Page: 5**



9/16/2024

# CORNWALL



ESN 239  
LAW : NEW HAVEN VSP  
FIRE : SHOREHAM VFD  
EMS : SHOREHAM FIRST-RESPONSE  
EMS2 : NONE LISTED

ESN 155  
LAW : NEW HAVEN VSP  
FIRE : CORNWALL VFD-FIRST RESPONSE-FIRE  
EMS : CORNWALL VFD-FIRST RESPONSE-EMS  
EMS2 : NONE LISTED


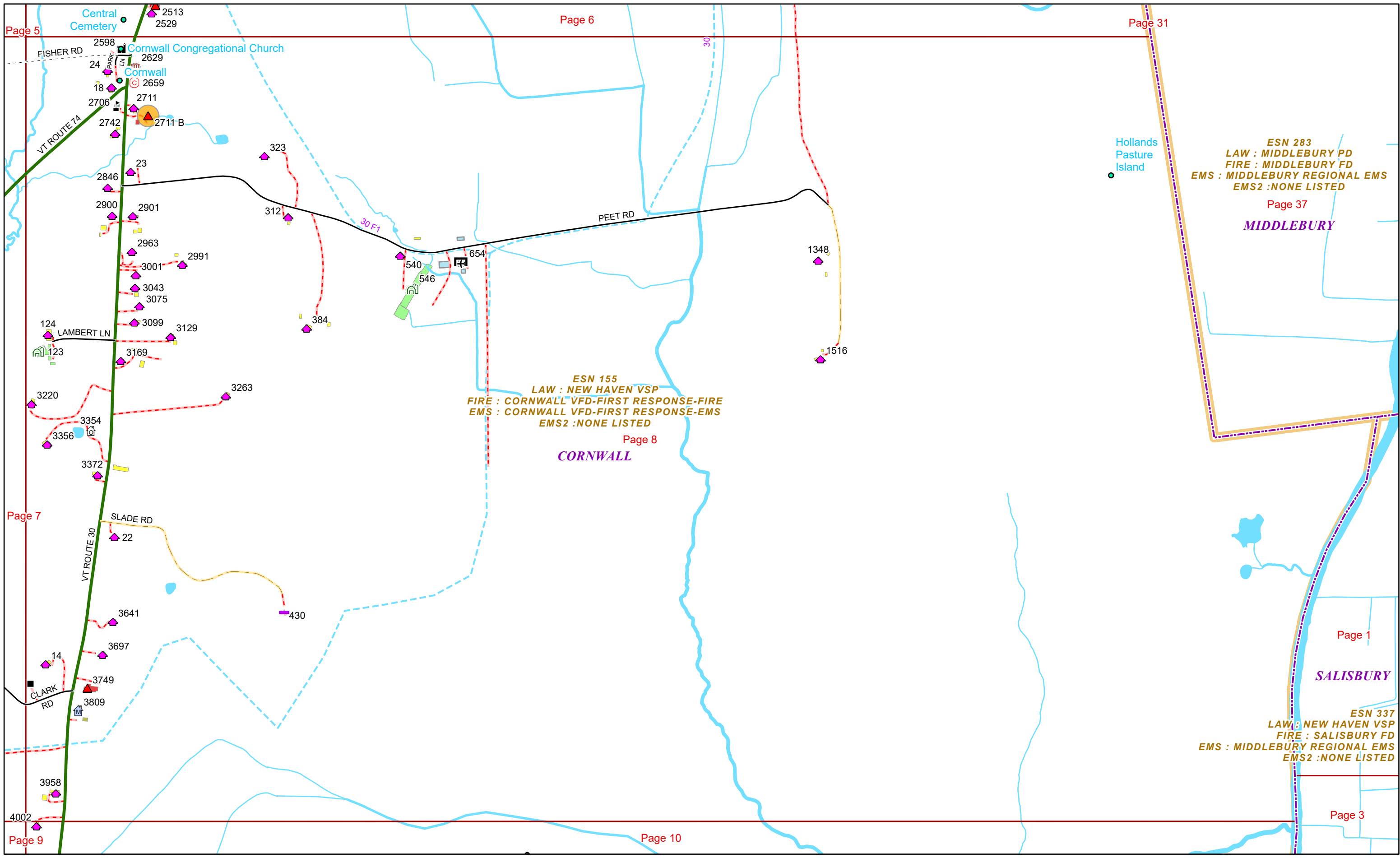


0 0.15 0.3 0.6 Miles 1 inch equals 833 feet

9/16/2024

**CORNWALL**

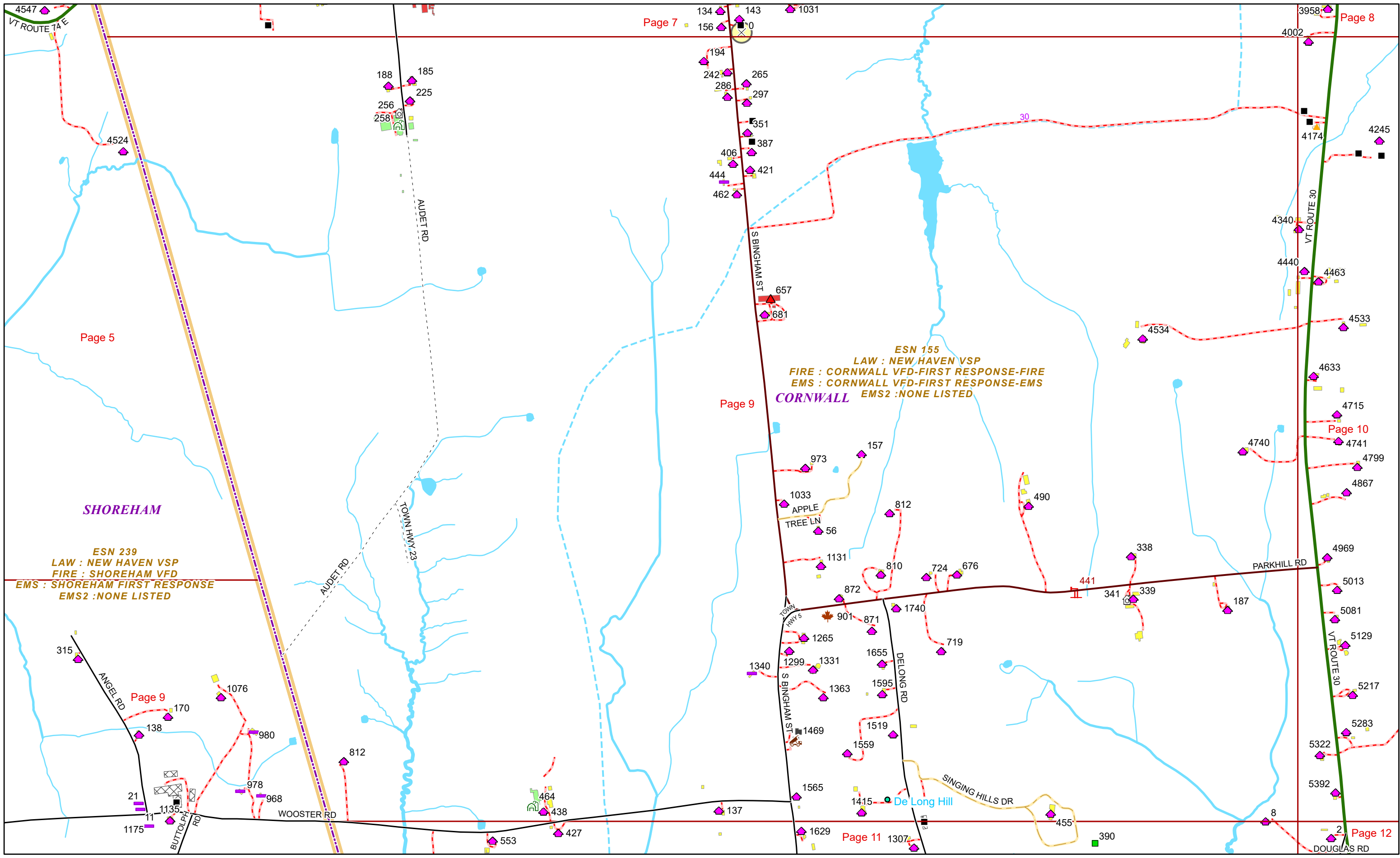
**Page: 7**



9/16/2024

**CORNWALL**

**Page: 8**



Page 7

Page 8

Page 5

Page 9

Page 10

Page 11

Page 12

ESN 239  
 LAW : NEW HAVEN VSP  
 FIRE : SHOREHAM VFD  
 EMS : SHOREHAM FIRST RESPONSE  
 EMS2 : NONE LISTED

ESN 155  
 LAW : NEW HAVEN VSP  
 FIRE : CORNWALL VFD-FIRST RESPONSE-FIRE  
 EMS : CORNWALL VFD-FIRST RESPONSE-EMS  
 EMS2 : NONE LISTED  
**CORNWALL**

**SHOREHAM**

De Long Hill


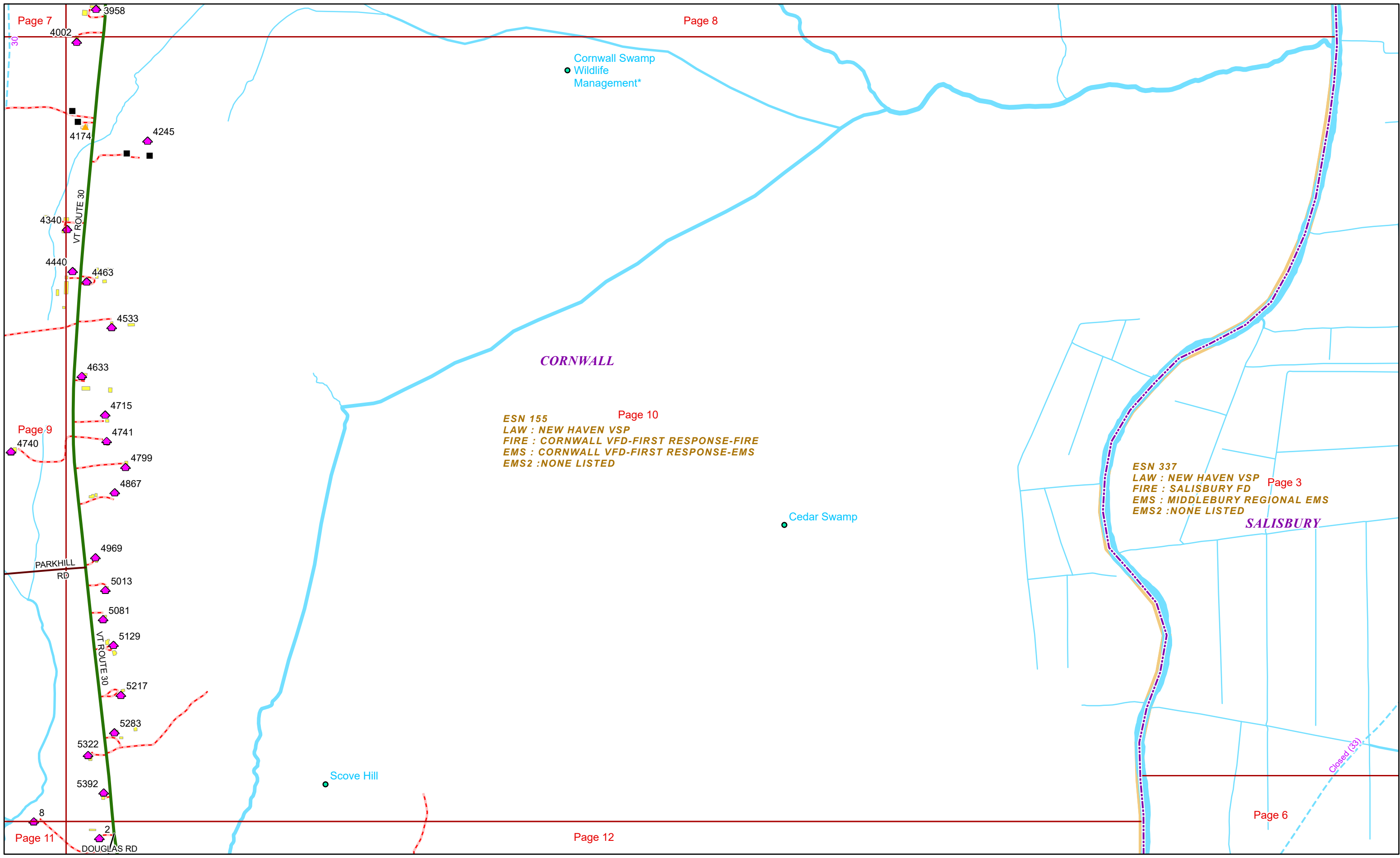


0 0.15 0.3 0.6 Miles 1 inch equals 833 feet

9/16/2024

**CORNWALL**

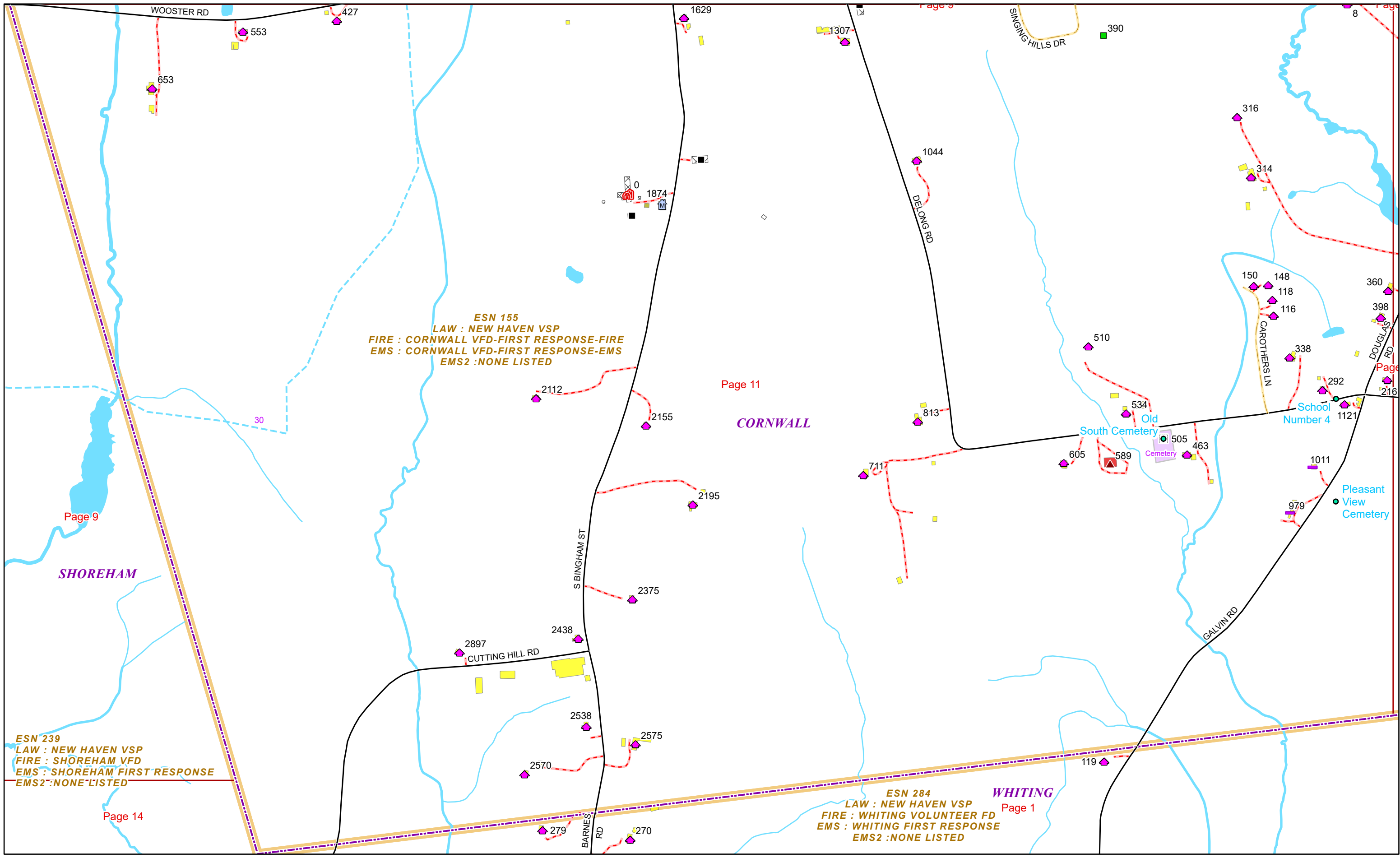
**Page: 9**



9/16/2024

**CORNWALL**

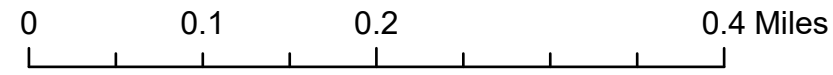
**Page: 10**



ESN 155  
 LAW : NEW HAVEN VSP  
 FIRE : CORNWALL VFD-FIRST RESPONSE-FIRE  
 EMS : CORNWALL VFD-FIRST RESPONSE-EMS  
 EMS2 : NONE LISTED

ESN 239  
 LAW : NEW HAVEN VSP  
 FIRE : SHOREHAM VFD  
 EMS : SHOREHAM FIRST RESPONSE  
 EMS2 : NONE LISTED

ESN 284  
 LAW : NEW HAVEN VSP  
 FIRE : WHITING VOLUNTEER FD  
 EMS : WHITING FIRST RESPONSE  
 EMS2 : NONE LISTED

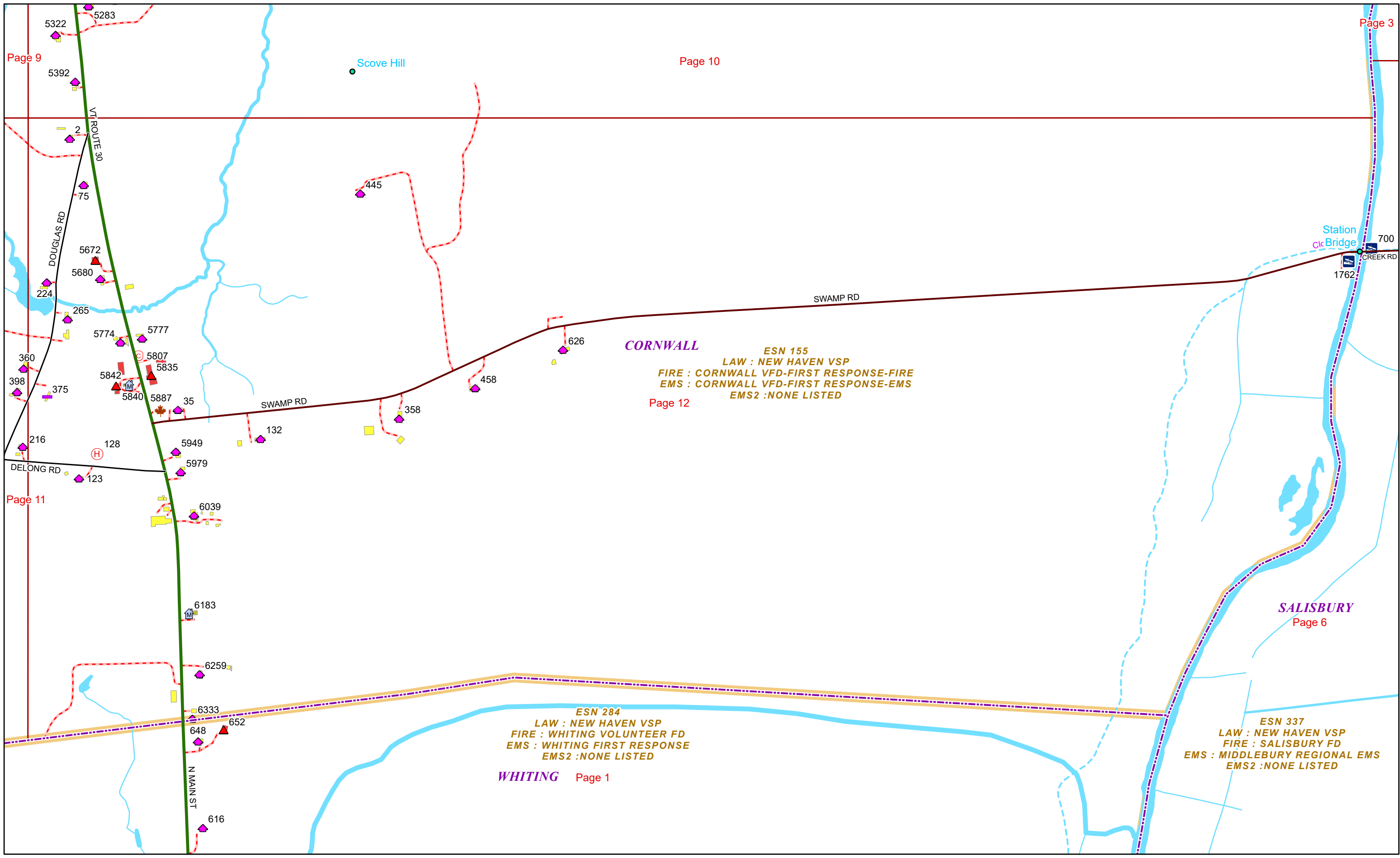


1 inch equals 583 feet

9/16/2024

**CORNWALL**

**Page: 11**



Page 9

Page 10

Page 3

Page 11

Page 12

SALISBURY  
Page 6

WHITING Page 1

**CORNWALL**  
 ESN 155  
 LAW : NEW HAVEN VSP  
 FIRE : CORNWALL VFD-FIRST RESPONSE-FIRE  
 EMS : CORNWALL VFD-FIRST RESPONSE-EMS  
 EMS2 : NONE LISTED

ESN 284  
 LAW : NEW HAVEN VSP  
 FIRE : WHITING VOLUNTEER FD  
 EMS : WHITING FIRST RESPONSE  
 EMS2 : NONE LISTED

ESN 337  
 LAW : NEW HAVEN VSP  
 FIRE : SALISBURY FD  
 EMS : MIDDLEBURY REGIONAL EMS  
 EMS2 : NONE LISTED



0 0.1 0.2 0.4 Miles

1 inch equals 667 feet

9/16/2024

**CORNWALL**

**Page: 12**