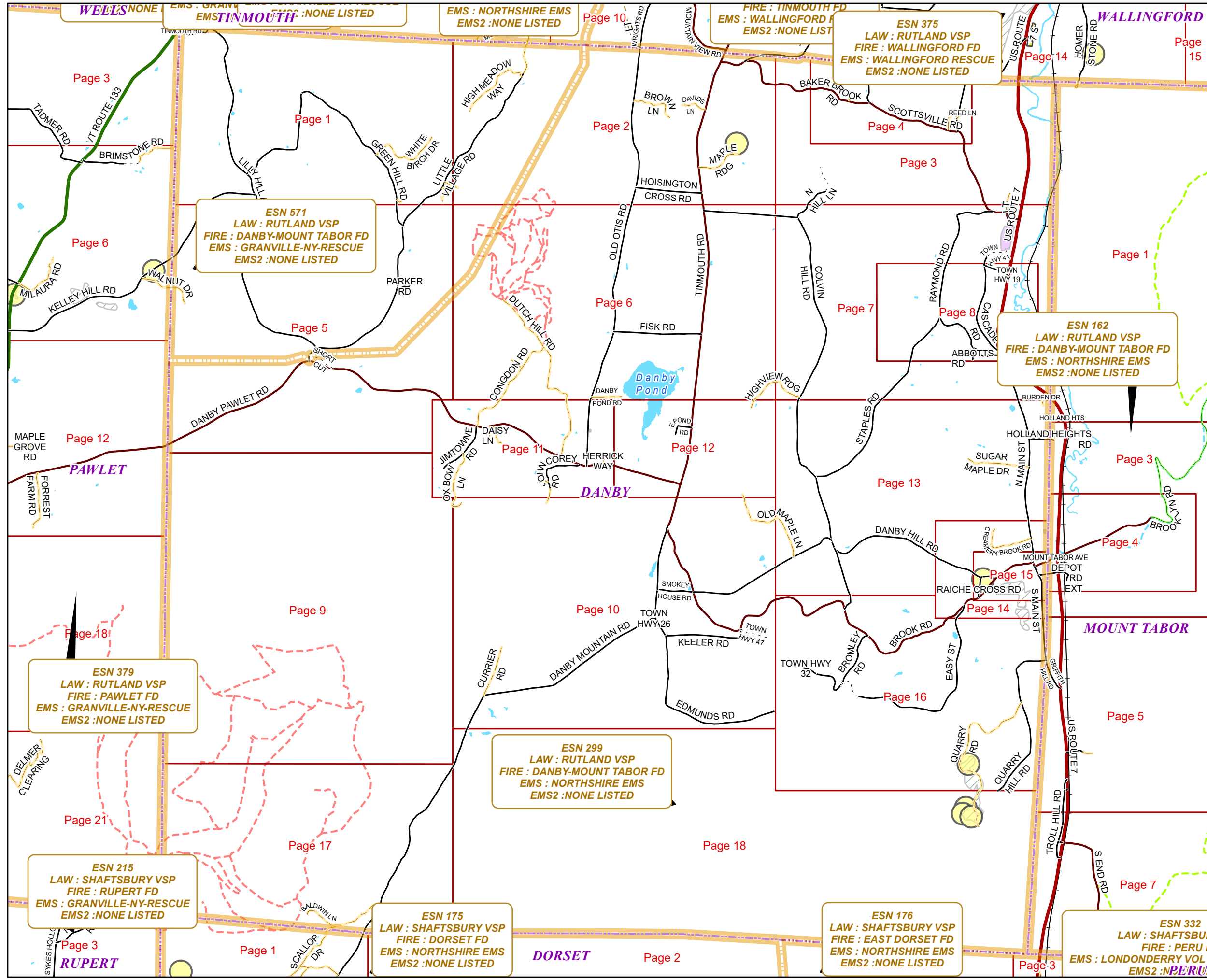


DANBY




E911 Mapbook with GIS Data
 Use constraints: The 911 related data layers (Esites, Landmarks, Roads, Driveways, Footprints, Atlas Sheets, ESZ, etc.) were developed and designed for 911 purposes only. The user should understand that the nature of the 911 data layers means they are never complete. Each municipal government is responsible for maintenance of the 911 database. Other data (non-911 related) used in the Vermont 911 Mapbook is acquired from the Vermont Center for Geographic Information (VCGI) (vcgi.vermont.gov) and other Vermont organizations.

Disclaimer:
 This Vermont 911 Mapbook and Public GIS data is for general reference only. Data layers that appear on the map may or may not be accurate, current, or otherwise reliable. The Enhanced 911 Board and the State of Vermont make no representations of any kind, including but not limited to the warranties of merchantability or fitness for a particular use, nor are any such warranties to be implied with respect to the GIS data and Mapbook.

For questions/updates, contact:
 Vermont Enhanced 911 Board
 6 Baldwin St – 2nd Floor
 Montpelier VT 05633-7960

Phone: 802-828-4911
 Email: e911.info@vermont.gov
 Web site: e911.vermont.gov



























9/16/2024



























































Legend





























ESITES




























SITETYPE

-  **COMMERCIAL
-  **CULTURAL
-  **EDUCATIONAL
-  **GOVERNMENT
-  **INDUSTRIAL
-  **OTHER COMMERCIAL
-  **PUBLIC GATHERING
-  **UTILITY
-  ABANDONED
-  ACCESS POINT
-  ACCESSORY BARN
-  ACCESSORY BUILDING
-  AIR SUPPORT / MAINTENANCE FACILITY
-  AIR TRAFFIC CONTROL CENTER / COMMAND CENTER
-  AIRPORT TERMINAL
-  AMBULANCE SERVICE
-  AUDITORIUM / CONCERT HALL / THEATER / OPERA HOUSE
-  BANK
-  BOAT RAMP / DOCK
-  BORDER CROSSING
-  BORDER PATROL
-  BREWERY
-  BUS STATION / DISPATCH FACILITY
-  CAMP
-  CAMPGROUND
-  CEMETERY

-  CITY / TOWN HALL
-  COAST GUARD
-  COLLEGE / UNIVERSITY
-  COMMERCIAL CONSTRUCTION SERVICE
-  COMMERCIAL FARM
-  COMMERCIAL GARAGE
-  COMMERCIAL W/RESIDENCE
-  COMMUNICATION BOX
-  COMMUNICATION TOWER
-  COMMUNITY / RECREATION FACILITY
-  CONDOMINIUM
-  COURT HOUSE
-  CUSTOMS SERVICE
-  DAY CARE FACILITY
-  DEVELOPMENT SITE
-  EBS TOWER
-  EMERGENCY PHONE / CALLBOX
-  FAIR / EXHIBITION/ RODEO GROUNDS
-  FERRY TERMINAL / DISPATCH FACILITY
-  FIRE STATION
-  FISH FARM / HATCHERY
-  FITNESS FACILITY
-  FOOD DISTRIBUTION CENTER
-  GAS STATION
-  GATED W/BUILDING
-  GATED W/O BUILDING
-  GOLF COURSE
-  GRAVEL PIT / QUARRY / MINE

-  GREENHOUSE / NURSERY
-  GROCERY STORE
-  HARBOR / MARINA
-  HAZARDOUS MATERIALS FACILITY
-  HAZARDOUS STORAGE FACILITY
-  HEALTH CLINIC
-  HELIPAD / HELIPORT / HELISPOT
-  HISTORIC SITE / POINT OF INTEREST
-  HOSPITAL / MEDICAL CENTER
-  HOUSE OF WORSHIP
-  HYDROELECTRIC FACILITY
-  ICE ARENA
-  INSTITUTIONAL RESIDENCE / DORM / BARRACKS
-  LANDFILL
-  LAW ENFORCEMENT
-  LIBRARY
-  LODGING B&B / HOTEL / MOTEL / INN
-  LOOKOUT TOWER
-  LUMBER MILL / SAW MILL
-  MANUFACTURING FACILITY
-  MOBILE HOME
-  MORGUE
-  MULTI-FAMILY DWELLING
-  MUSEUM
-  NATIONAL GUARD /
-  NUCLEAR FACILITY
-  NURSING HOME / LONG TERM CARE
-  OFFICE BUILDING

-  OIL / GAS FACILITY
-  OTHER
-  OTHER RESIDENTIAL
-  OUTPATIENT CLINIC
-  PARK AND RIDE / COMMUTER
-  PHARMACY
-  PICNIC AREA
-  POST OFFICE
-  PRISON / CORRECTIONAL FACILITY
-  PRIVATE AND EXPRESS SHIPPING FACILITY
-  PSAP
-  PUBLIC BEACH
-  PUBLIC TELEPHONE
-  PUBLIC WATER SUPPLY INTAKE
-  PUBLIC WATER SUPPLY WELL
-  PUMP STATION
-  RACE TRACK / DRAGSTRIP
-  RAILROAD STATION
-  RESIDENTIAL FARM
-  REST STOP / ROADSIDE PARK
-  RESTAURANT
-  RETAIL FACILITY
-  RV HOOKUP
-  SCHOOL K / 12
-  SEASONAL HOME
-  SHOOTING RANGE
-  SINGLE FAMILY DWELLING
-  SKI AREA / ALPINE

-  SOLAR FACILITY
-  SPORTS ARENA /
-  STATE CAPITOL
-  STATE GARAGE
-  STATE GOVERNMENT FACILITY
-  STATE PARK
-  STORAGE UNITS
-  SUBSTATION
-  SUGARHOUSE
-  TEMPORARY STRUCTURE
-  TOWN GARAGE
-  TOWN OFFICE
-  TRAILHEAD
-  TRANSFER STATION
-  UNKNOWN
-  US FOREST FACILITY
-  US GOVERNMENT FACILITY
-  UTILITY POLE W/PHONE
-  VETERINARY HOSPITAL / CLINIC
-  VISITOR / INFORMATION CENTER
-  WAREHOUSE
-  WASTE / BIOMASS FACILITY
-  WASTEWATER TREATMENT PLANT
-  WATER TANK
-  WATER TOWER
-  WIND FACILITY / WIND TOWER
-  YOUTH CAMP

Legend

Roads

-  Interstate Highway
-  US Highway
-  State Highway
-  Town Highway Class 1
-  Town Highway Class 2
-  Town Highway Class 3
-  Town Highway Class 4
-  Private
-  Driveway
-  Discontinued Road
-  Legal Trail
-  Ferry
-  Military - no public access
-  National Forest Highway
-  State Forest Highway
-  Proposed
-  Rivers
-  Driveways
- 

Hydrants

-  Drafting Site
-  Dry Hydrant
-  Municipal Hydrant
-  Pressurized Hydrant

Townline



Emergency Service Zones



FootPrints

-  Airport
-  Solar Field
-  Alpine Trail Easiest
-  Alpine Trail Intermediate
-  Alpine Trail Advanced
-  Alpine Trail Expert
-  Alpine Glade Marked
-  Alpine Glade Not Marked
-  Building
-  Farm
-  Golf Course
-  Quarry
-  Park
-  Shopping Center
-  Stadium/Arena
-  Other

Addressing Error

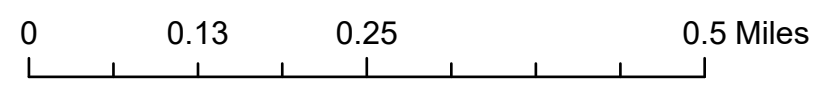
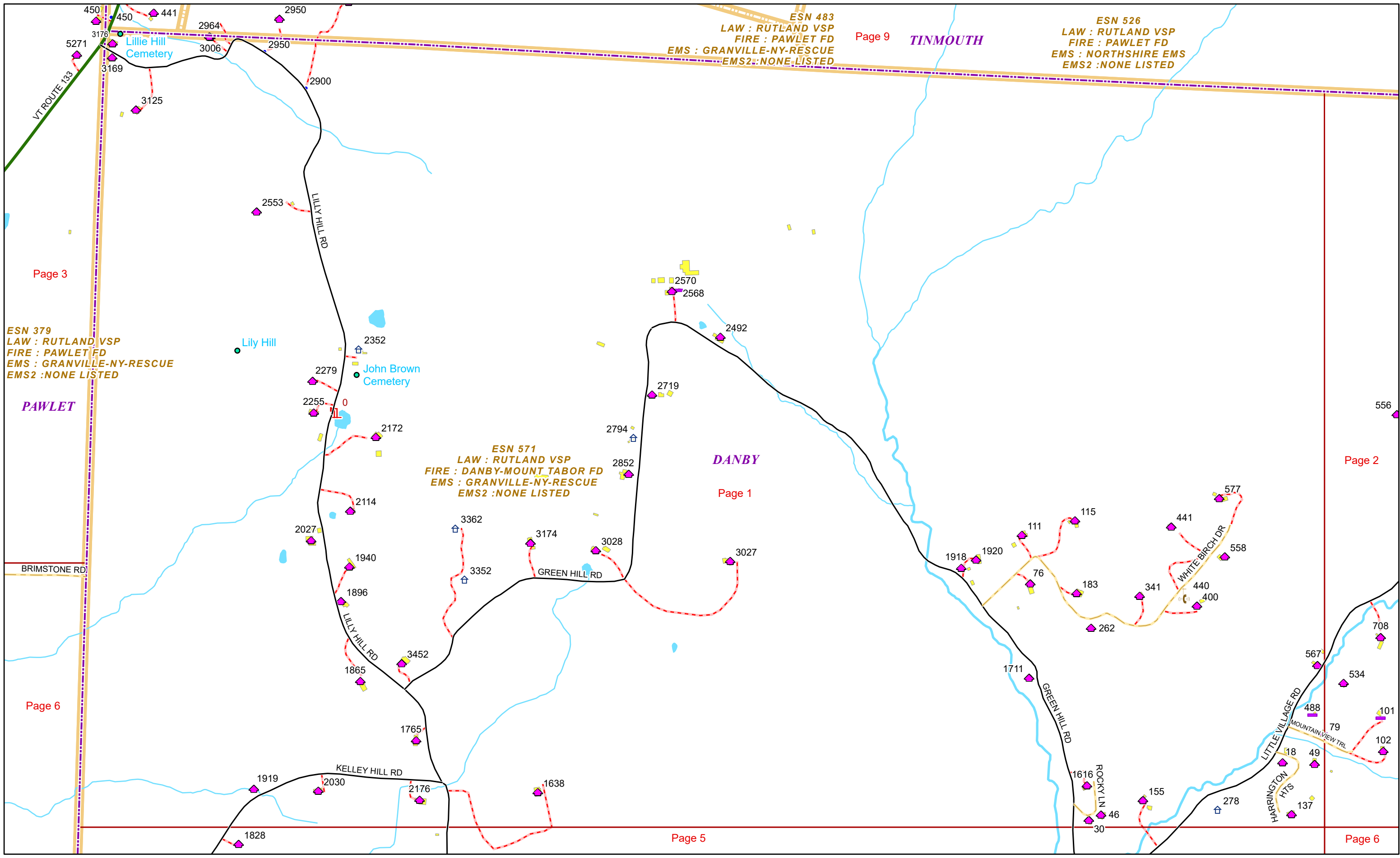
-  Orange - Duplicated Addressed Building
-  Yellow - Unnumbered Building

DANBY Road Name Index

ROAD NAME	PAGE(S)
ABBOTTS RD	8
BAKER BROOK RD	2,3,4
BALDWIN LN	17
BROMLEY RD	16
BROOK RD	10,12,14,15,16
BROWN LN	2
BRUCE LN	11
BURDEN DR	7,13
CASCADE RD	8
COLVIN HILL RD	6,7,13,16
CONGDON RD	6,11
CREAMERY BROOK RD	14
CURRIER RD	10
DAISY LN	11
DANBY HILL RD	10,13,14,15
DANBY MOUNTAIN RD	10,17,18
DANBY PAWLET RD	5,11,12
DANBY POND RD	6
DAVIDS LN	2
DEPOT ST	4,15
DUTCH HILL RD	6,11
E POND RD	12
EASY ST	14,16
EDMUNDS RD	10
FISK RD	6
GREEN HILL RD	1,5
HARRINGTON HTS	1
HERBERTS LN	4
HERRICK WAY	11
HIGH MEADOW WAY	2
HIGHVIEW RDG	6,7,12
HOISINGTON CROSS RD	2
HOLLAND HEIGHTS RD	3,13

ROAD NAME	PAGE(S)
JIMTOWNE RD	11
JOHN COREY RD	10,11
KEELER RD	10
KELLEY HILL RD	1,5
LILLY HILL RD	1,5
LITTLE VILLAGE RD	1,2,5
MAPLE RDG	2
MICHAELS LN	11
MOUNT TABOR AVE	4,15
MOUNTAIN VIEW TRL	1,2
N HILL LN	3,7
N MAIN ST	7,8,13,14,15
OLD MAPLE LN	10,12,13
OLD OTIS RD	2,6,10,11
OX BOW LN	9,10,11
PARKER RD	5
PEEL RD	3,7
QUARRY HILL RD	5,16,18
QUARRY RD	16,18
RAICHE CROSS RD	15
RAYMOND RD	7,8
REED LN	4
ROCKY LN	1
S MAIN ST	5,14,15,16
SCALLOP DR	17
SCOTTSVILLE FOREST RD	4
SCOTTSVILLE RD	3,4,7
SHORT CUT	5
SMOKEY HOUSE RD	10
STAPLES RD	7,8,13
STONE LN	4
SUGAR MAPLE DR	13
TIFFT RD	4

ROAD NAME	PAGE(S)
TINMOUTH POND RD	2
TINMOUTH RD	2,6,10,12
TOWN HWY 19	8
TOWN HWY 26	10
TOWN HWY 32	16
TOWN HWY 41	7,8
TOWN HWY 47	10
US ROUTE 7	1,3,7,8
WALNUT DR	5
WHISKEY HILL RD	6
WHITE BIRCH DR	1

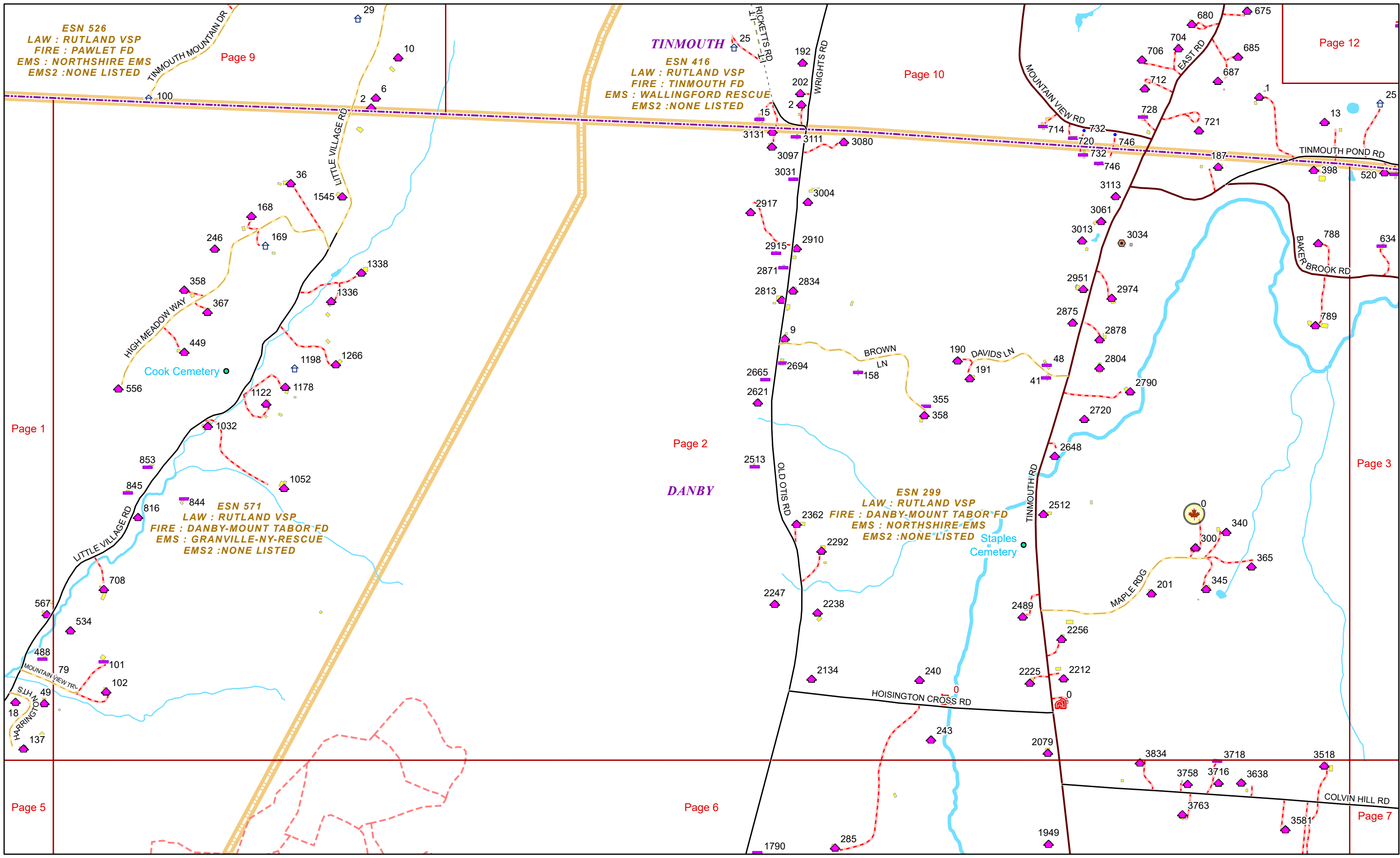


1 inch equals 750 feet

9/16/2024

DANBY

Page: 1




ESN 526
 LAW : RUTLAND VSP
 FIRE : PAWLET FD
 EMS : NORTHSHIRE EMS
 EMS2 : NONE LISTED

TINMOUTH
 ESN 416
 LAW : RUTLAND VSP
 FIRE : TINMOUTH FD
 EMS : WALLINGFORD RESCUE
 EMS2 : NONE LISTED

ESN 571
 LAW : RUTLAND VSP
 FIRE : DANBY-MOUNT TABOR FD
 EMS : GRANVILLE-NY-RESCUE
 EMS2 : NONE LISTED

ESN 299
 LAW : RUTLAND VSP
 FIRE : DANBY-MOUNT TABOR FD
 EMS : NORTHSHIRE EMS
 EMS2 : NONE LISTED

DANBY



9/16/2024

DANBY

Page 1

Page 9

Page 10

Page 12

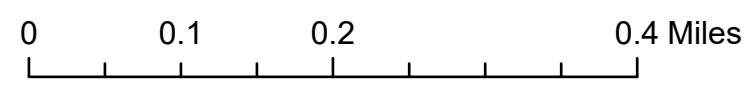
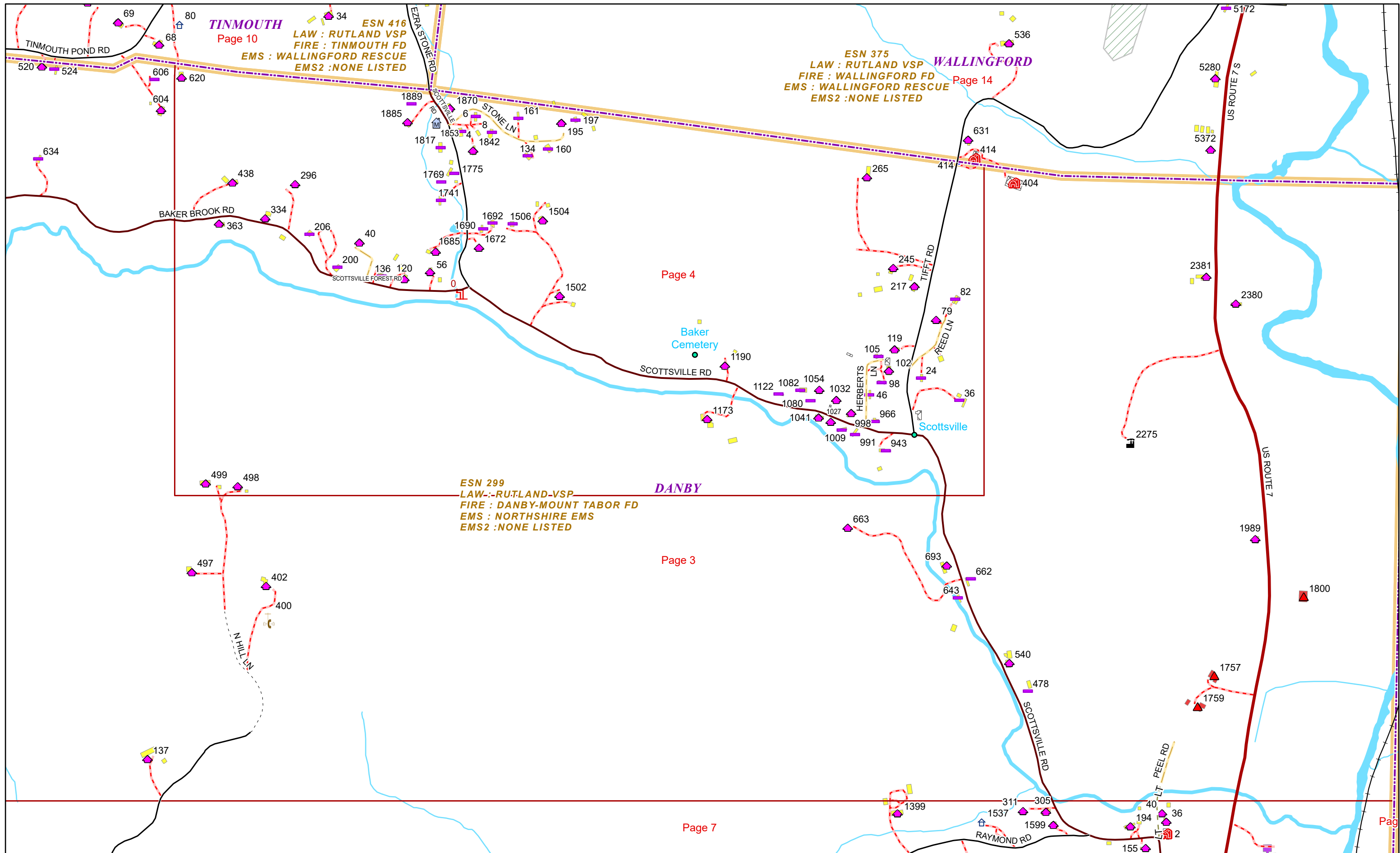
Page 2

Page 3

Page 5

Page 6

Page 7

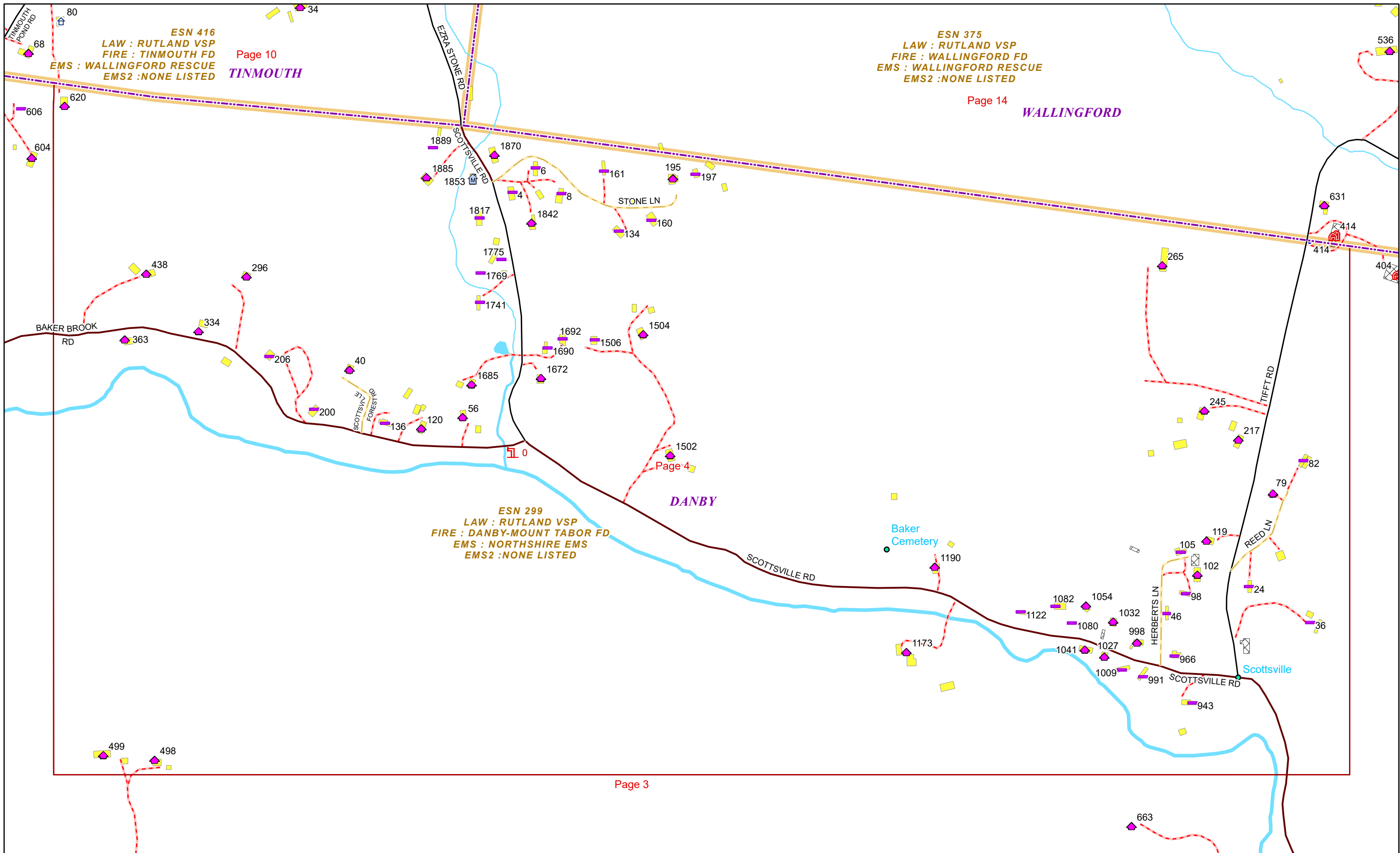


1 inch equals 667 feet

9/16/2024

DANBY

Page: 3



ESN 416
 LAW : RUTLAND VSP
 FIRE : TINMOUTH FD
 EMS : WALLINGFORD RESCUE
 EMS2 : NONE LISTED

Page 10
TINMOUTH

ESN 375
 LAW : RUTLAND VSP
 FIRE : WALLINGFORD FD
 EMS : WALLINGFORD RESCUE
 EMS2 : NONE LISTED

Page 14
WALLINGFORD

ESN 299
 LAW : RUTLAND VSP
 FIRE : DANBY-MOUNT TABOR FD
 EMS : NORTHSHIRE EMS
 EMS2 : NONE LISTED

DANBY

Page 3

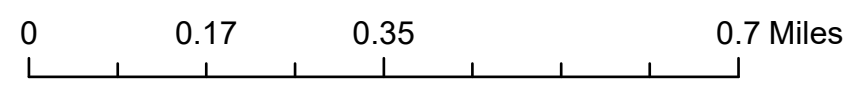
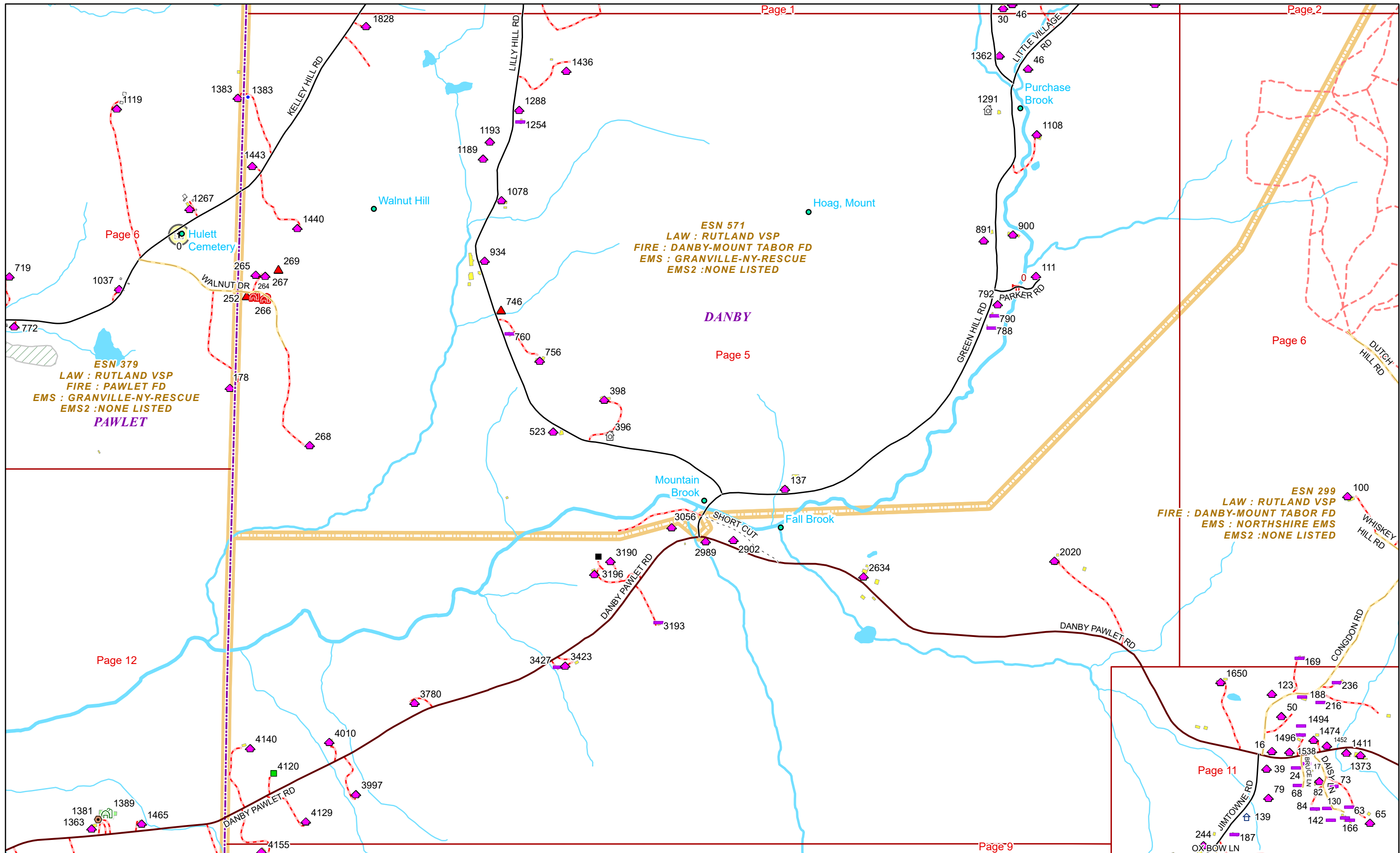


0 0.07 0.15 0.3 Miles 1 inch equals 417 feet

9/16/2024

DANBY

Page: 4

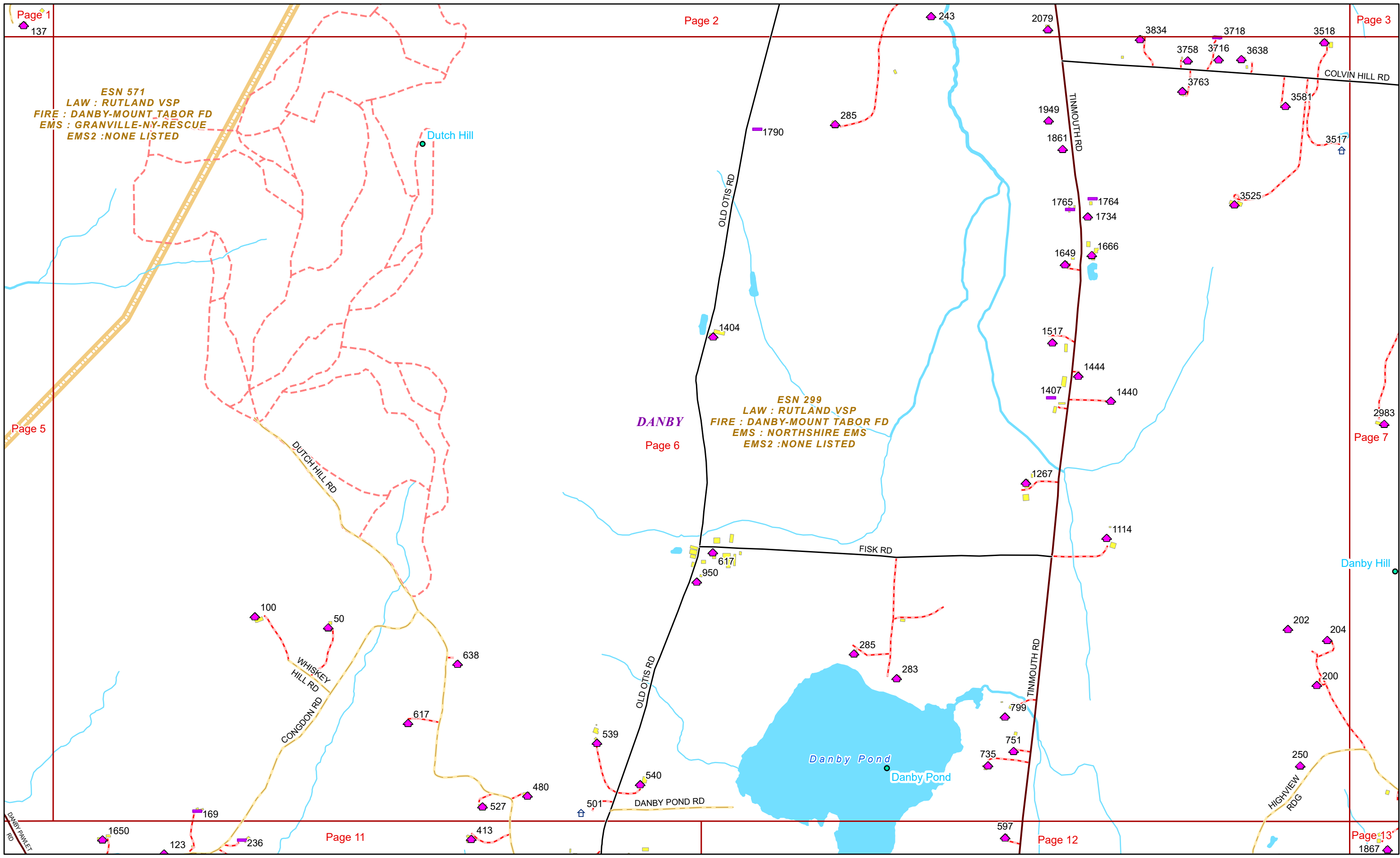


1 inch equals 1,000 feet

9/16/2024

DANBY

Page: 5



Page 5

Page 2

Page 3


DANBY
Page 6

Page 7

Page 11

Page 12

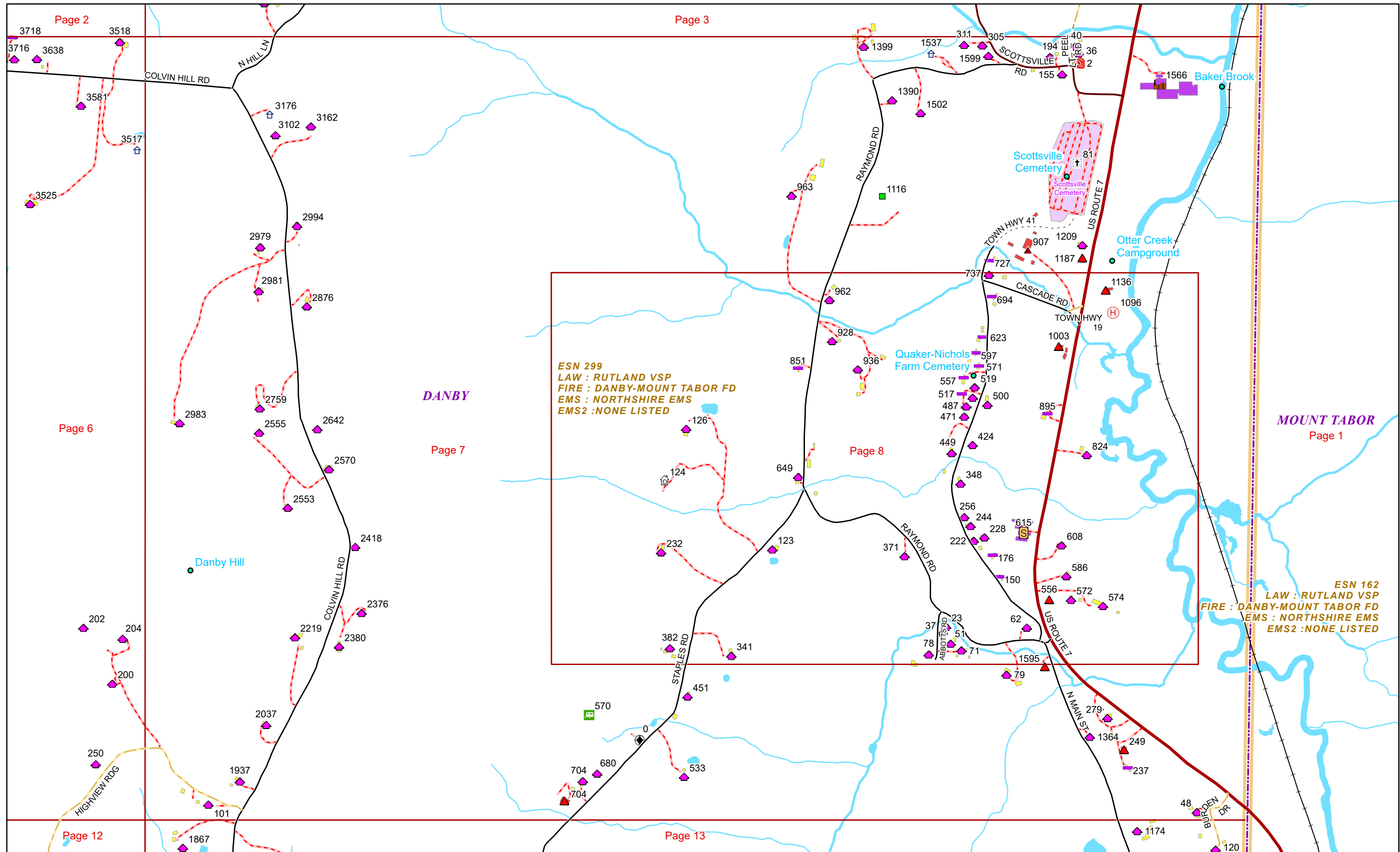
Page 13



9/16/2024

DANBY

Page: 6



ESN 299
 LAW : RUTLAND VSP
 FIRE : DANBY-MOUNT TABOR FD
 EMS : NORTHSHIRE EMS
 EMS2 : NONE LISTED

ESN 162
 LAW : RUTLAND VSP
 FIRE : DANBY-MOUNT TABOR FD
 EMS : NORTHSHIRE EMS
 EMS2 : NONE LISTED

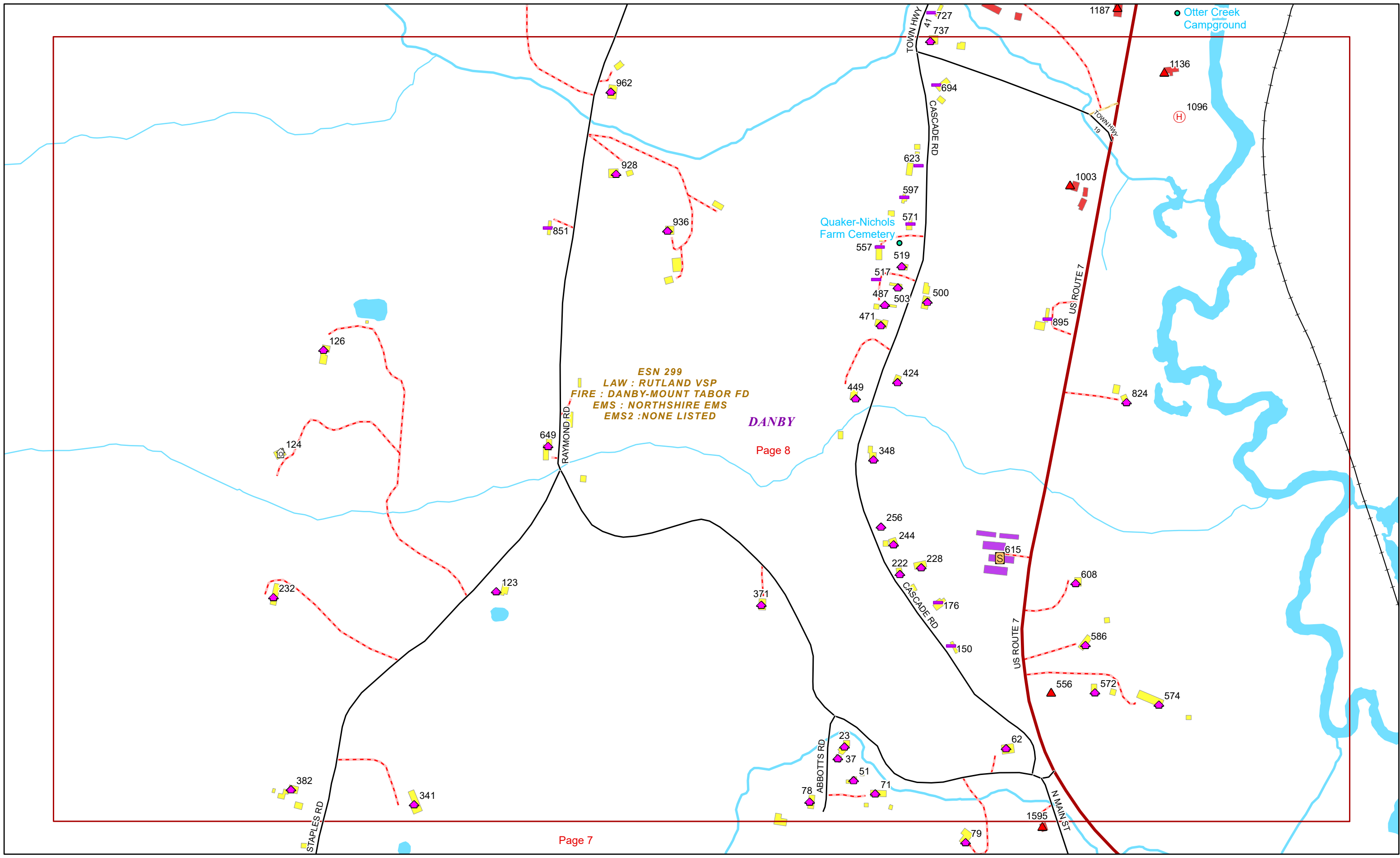


0 0.15 0.3 0.6 Miles 1 inch equals 833 feet

9/16/2024

DANBY

Page: 7


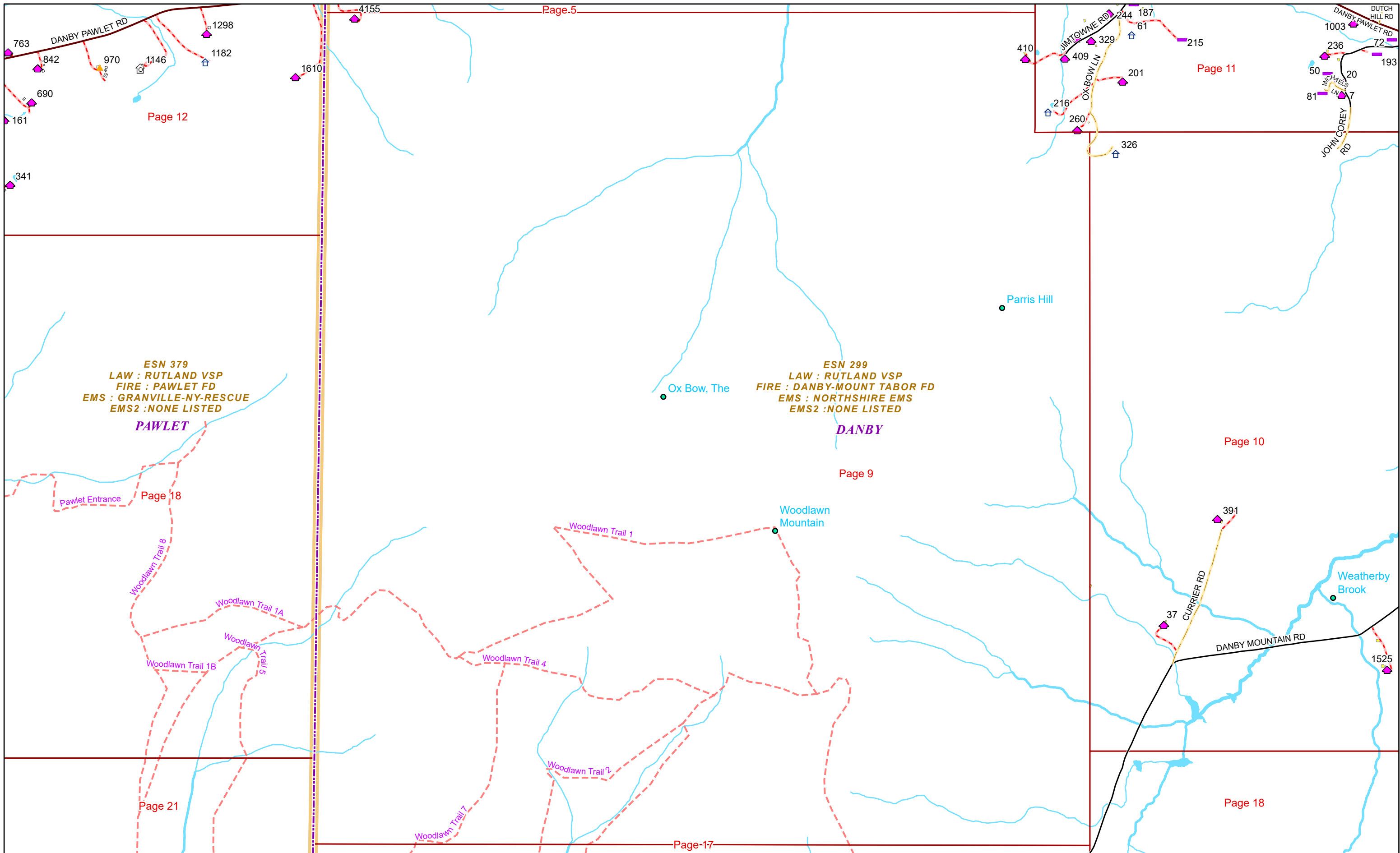


0 0.07 0.15 0.3 Miles 1 inch equals 417 feet

9/16/2024

DANBY

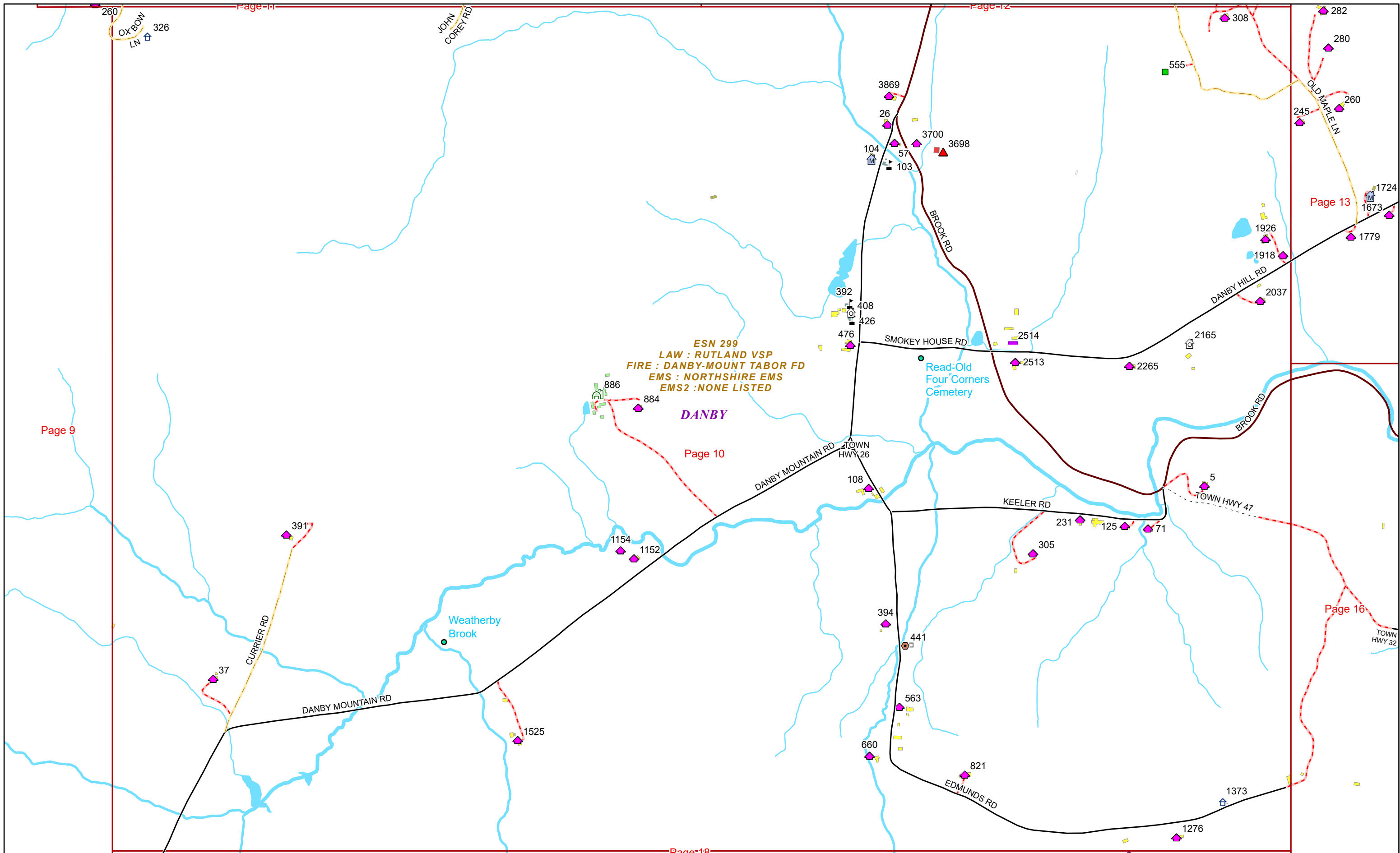
Page: 8



9/16/2024

DANBY

Page: 9



ESN 299
 LAW : RUTLAND VSP
 FIRE : DANBY-MOUNT TABOR FD
 EMS : NORTHSHIRE EMS
 EMS2 : NONE LISTED

DANBY



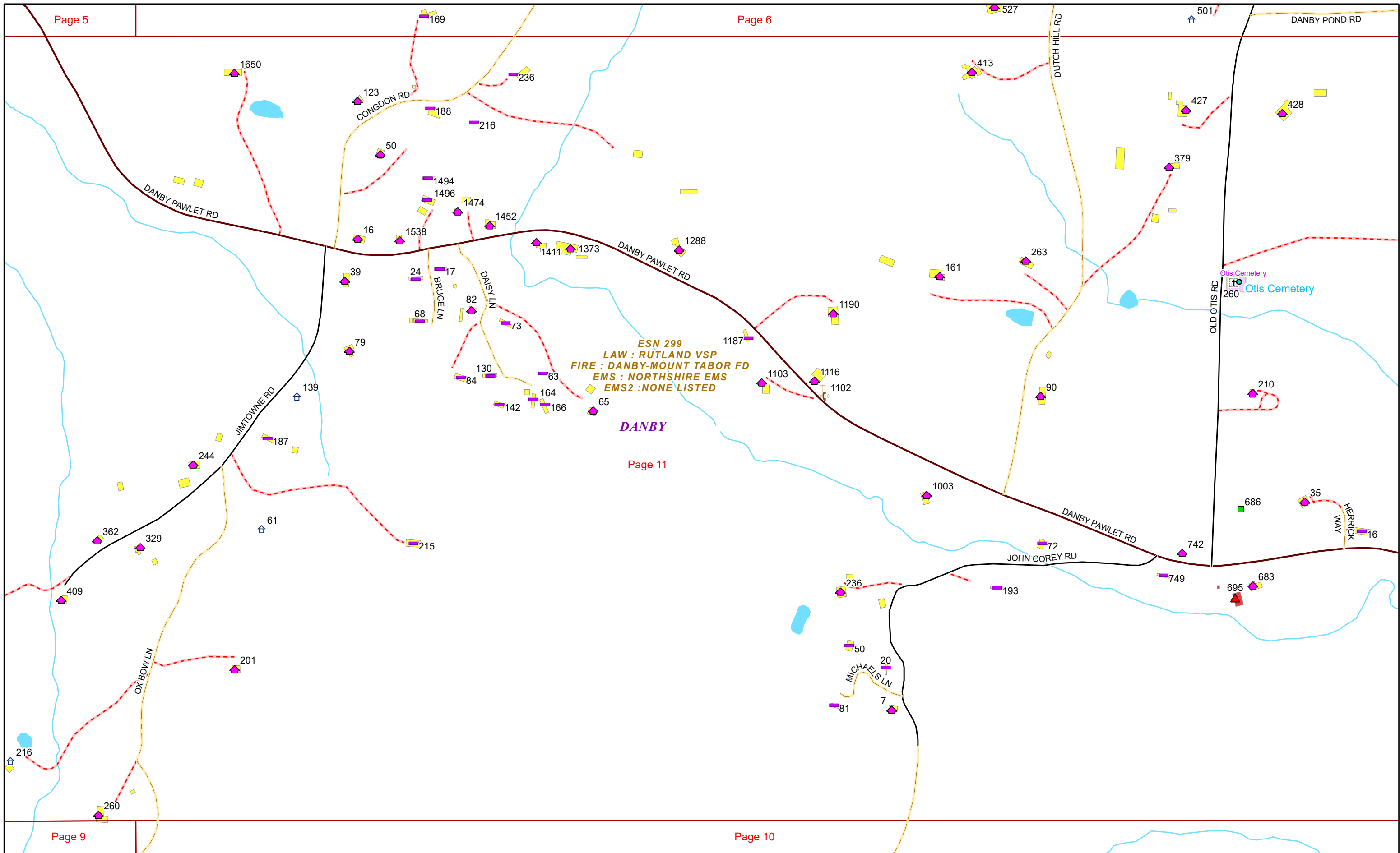
0 0.15 0.3 0.6 Miles

1 inch equals 917 feet

9/16/2024

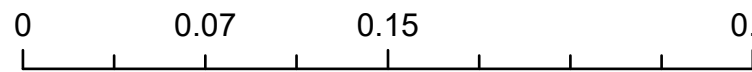
DANBY

Page: 10



ESN 299
 LAW : RUTLAND VSP
 FIRE : DANBY-MOUNT TABOR FD
 EMS : NORTHSHIRE EMS
 EMS2 : NONE LISTED

DANBY



1 inch equals 417 feet

9/16/2024

DANBY

Danby Pond

HIGHVIEW RDG

495

597

499

479

490

432

100

E POND RD

130

160

335

344

DANBY

Page 12

ESN 299
LAW : RUTLAND VSP
FIRE : DANBY-MOUNT TABOR FD
EMS : NORTHSHIRE EMS
EMS2 : NONE LISTED

1469

Maple Grove Cemetery

DANBY PAWLET RD

345

344

234

153

118

71

81

43

16

8

4142

111

103

92

84

48

33

5

89

81

BROOK RD

Danby Four Corners

699

OLD MAPLE LN

308

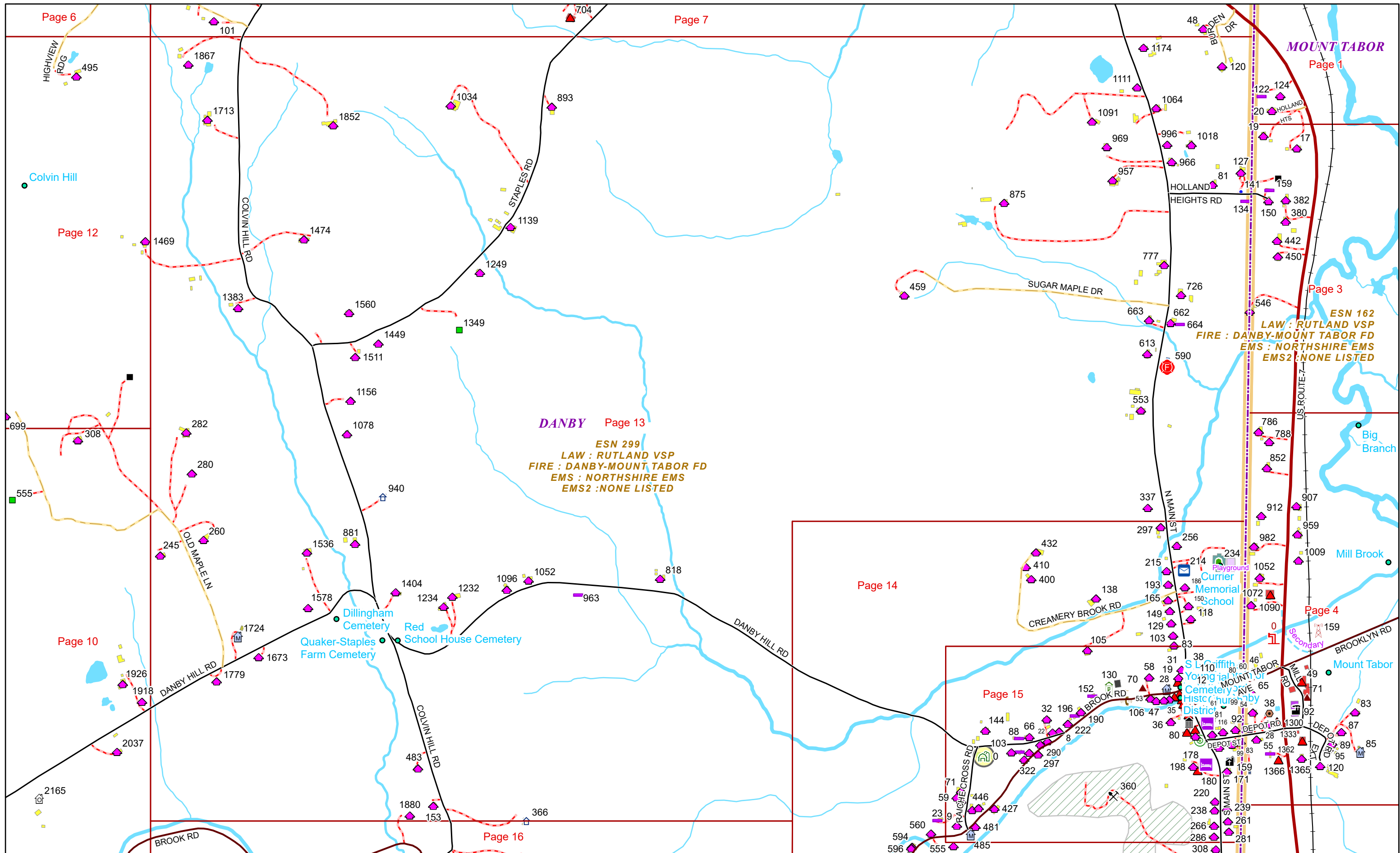


0 0.07 0.15 0.3 Miles

1 inch equals 417 feet


9/16/2024

DANBY



DANBY Page 13
 ESN 299
 LAW : RUTLAND VSP
 FIRE : DANBY-MOUNT TABOR FD
 EMS : NORTHSHIRE EMS
 EMS2 : NONE LISTED

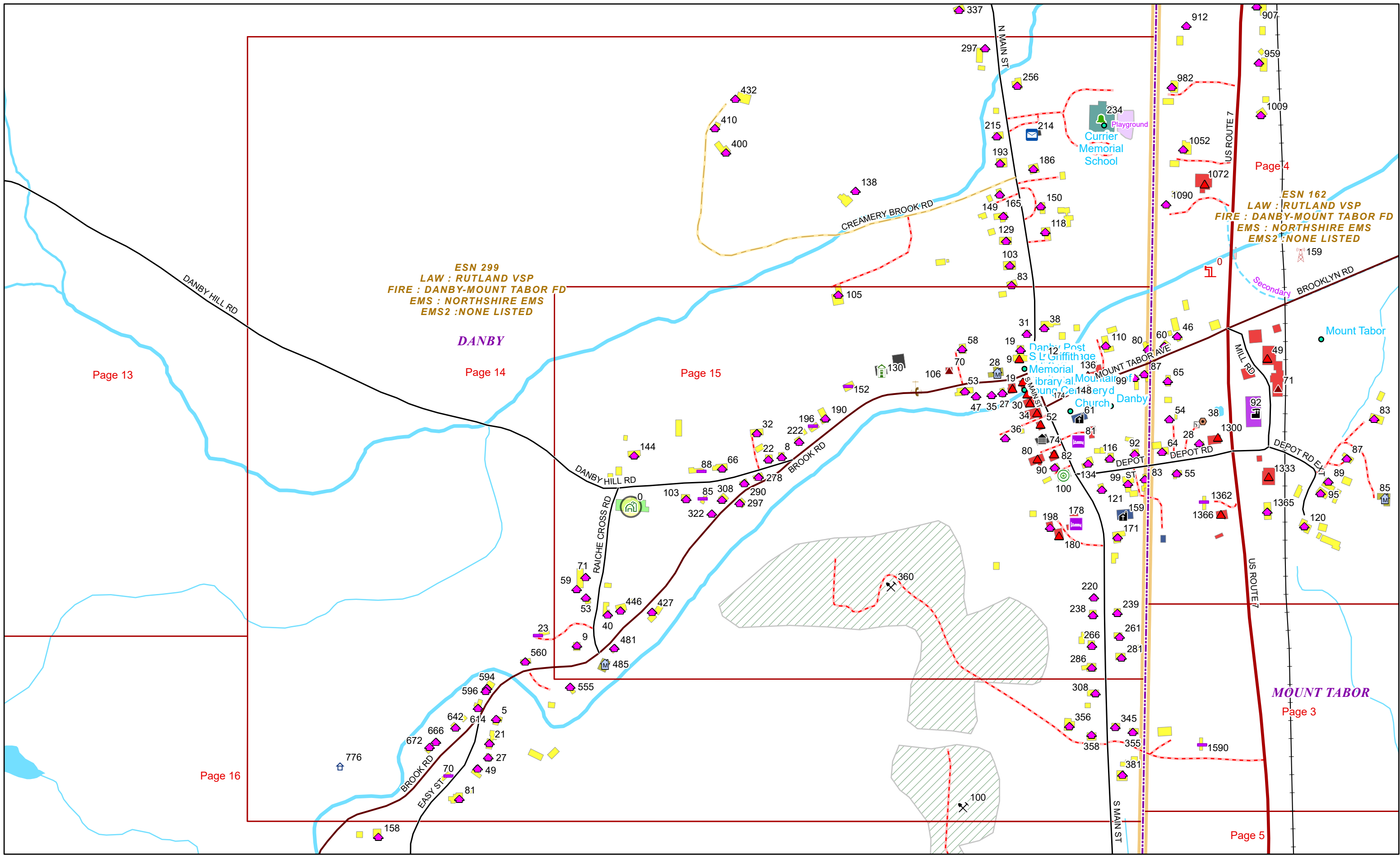
ESN 162
 LAW : RUTLAND VSP
 FIRE : DANBY-MOUNT TABOR FD
 EMS : NORTHSHIRE EMS
 EMS2 : NONE LISTED



9/16/2024

DANBY

Page: 13




ESN 299
 LAW : RUTLAND VSP
 FIRE : DANBY-MOUNT TABOR FD
 EMS : NORTHSHIRE EMS
 EMS2 : NONE LISTED

ESN 162
 LAW : RUTLAND VSP
 FIRE : DANBY-MOUNT TABOR FD
 EMS : NORTHSHIRE EMS
 EMS2 : NONE LISTED

DANBY

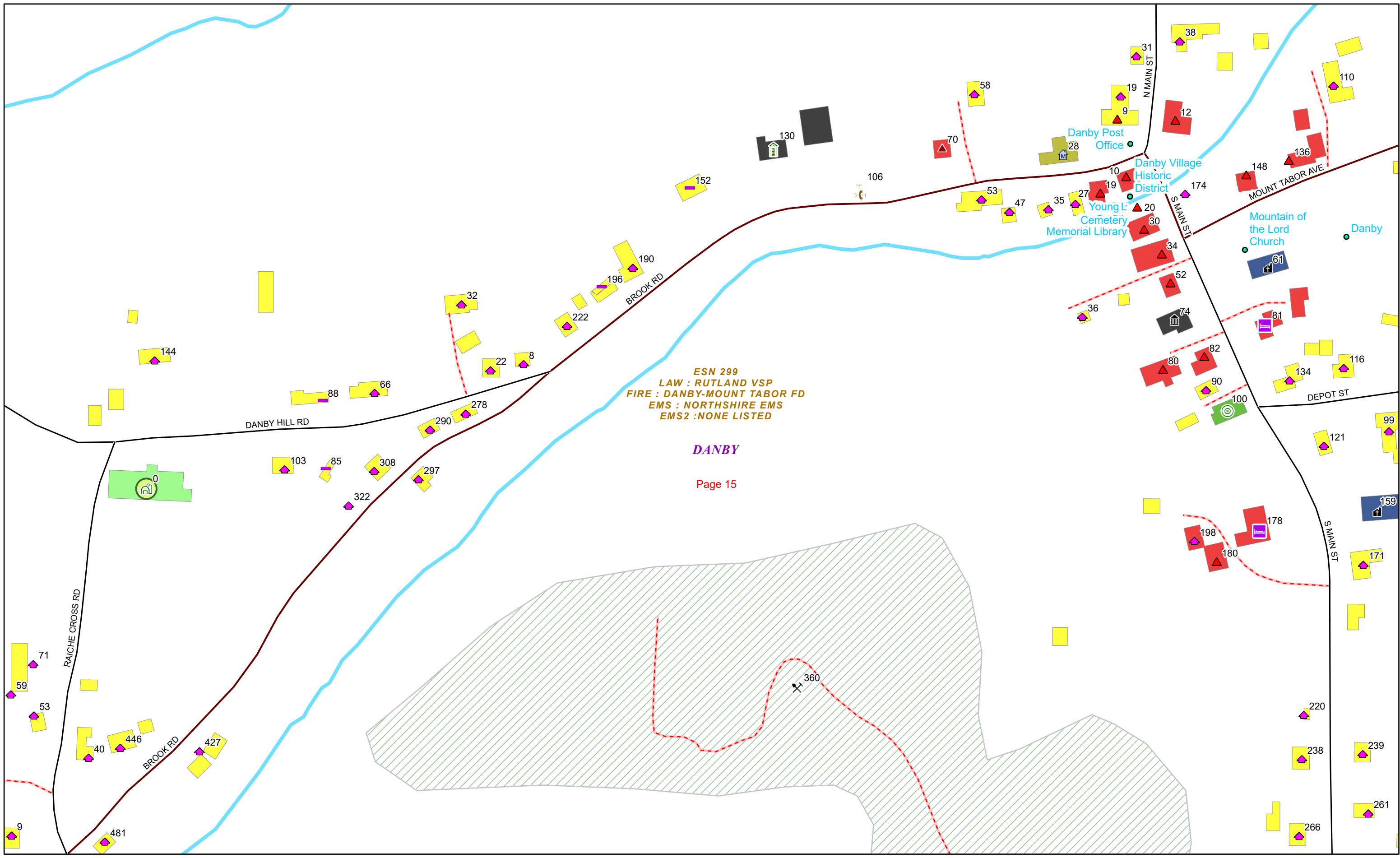
MOUNT TABOR



9/16/2024

DANBY

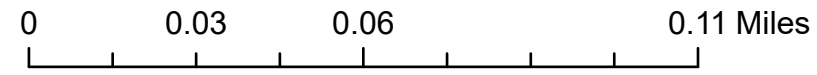
Page: 14



ESN 299
 LAW : RUTLAND VSP
 FIRE : DANBY-MOUNT TABOR FD
 EMS : NORTHSHIRE EMS
 EMS2 : NONE LISTED

DANBY

Page 15

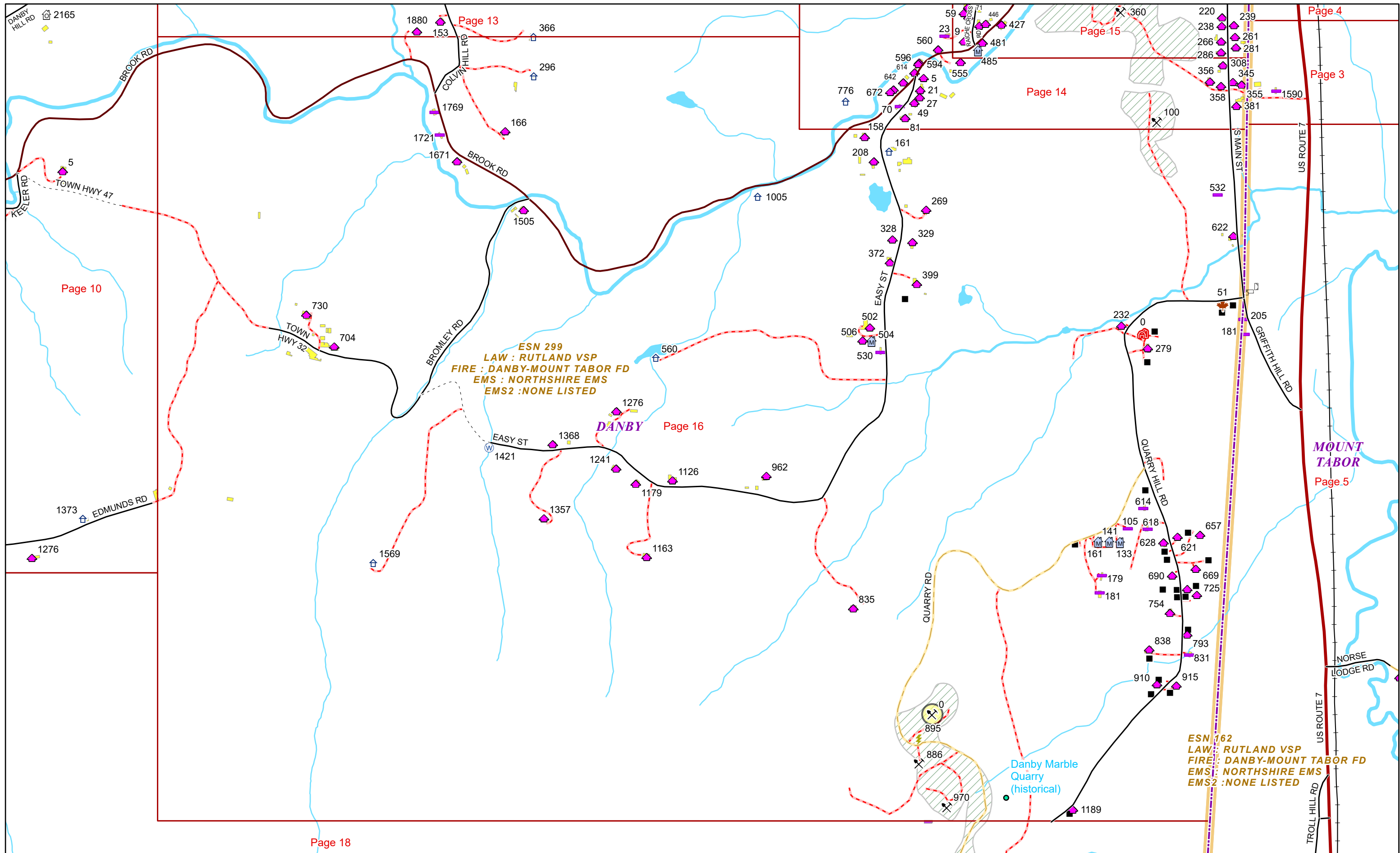


1 inch equals 167 feet

9/16/2024

DANBY

Page: 15



0 0.15 0.3 0.6 Miles 1 inch equals 833 feet

9/16/2024

DANBY

Page: 16

PAWLET

Page 21

Woodlawn Trail 5

Page 3

RUPERT

Woodlawn Trail 7

Woodlawn Trail 2

Woodlawn Trail 6

Woodlawn Trail 1

Woodlawn Trail 10 (approx)

Woodlawn Trail 9

Woodlawn Trail 6A

Woodlawn Clear Cut Trail

DANBY

Page 17

ESN 299
LAW : RUTLAND VSP
FIRE : DANBY-MOUNT TABOR FD
EMS : NORTHSHIRE EMS
EMS2 : NONE LISTED

Page 18

3322

3438

3582

3624

3702

3829

150

120

237

144

ESN 175
LAW : SHAFTSBURY VSP
FIRE : DORSET FD
EMS : NORTHSHIRE EMS
EMS2 : NONE LISTED

Page 1

DORSET

573


576

SCALLOP DR

Blackner-Hazelton Cemetery

2914

Page 2

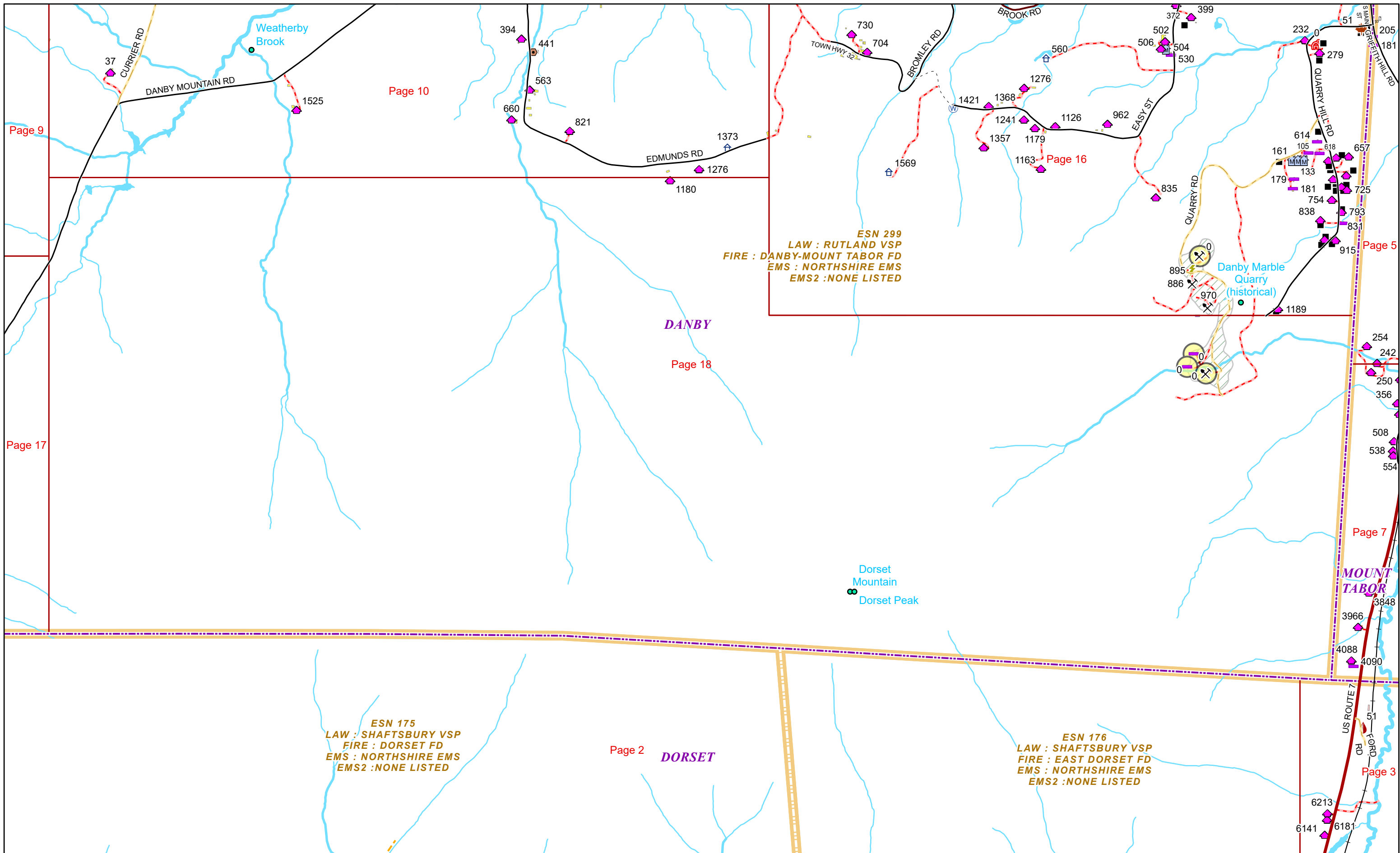


1 inch equals 750 feet

9/16/2024

DANBY

Page: 17



Page 10

Page 9

Page 16

Page 5

DANBY

Page 18

MOUNT TABOR

Page 7

DORSET

Page 2

Page 3

ESN 299
 LAW : RUTLAND VSP
 FIRE : DANBY-MOUNT TABOR FD
 EMS : NORTHSHIRE EMS
 EMS2 : NONE LISTED

ESN 175
 LAW : SHAFTSBURY VSP
 FIRE : DORSET FD
 EMS : NORTHSHIRE EMS
 EMS2 : NONE LISTED

ESN 176
 LAW : SHAFTSBURY VSP
 FIRE : EAST DORSET FD
 EMS : NORTHSHIRE EMS
 EMS2 : NONE LISTED



0 0.28 0.55 1.1 Miles 1 inch equals 1,500 feet

9/16/2024

DANBY

Page: 18