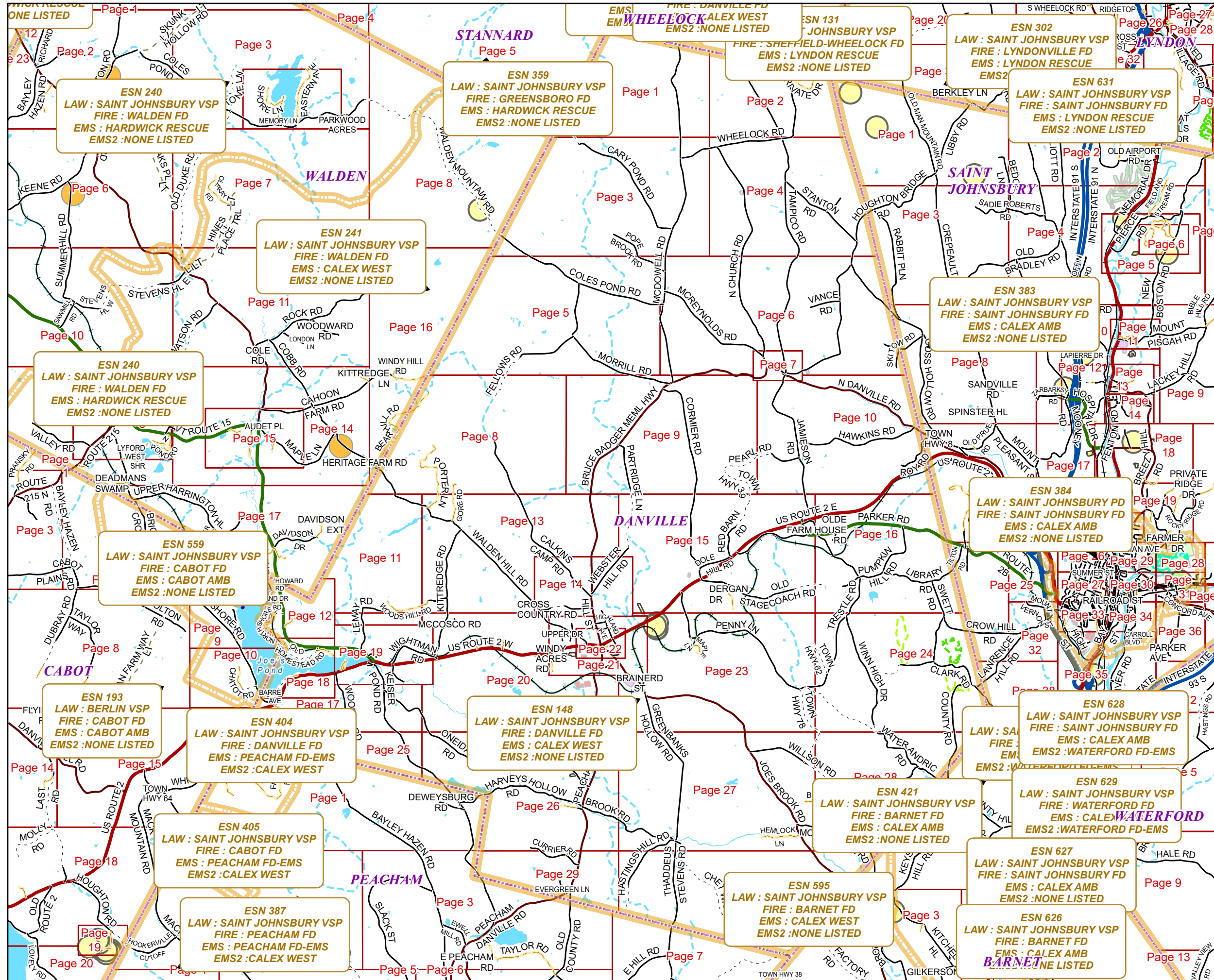


DANVILLE




E911 Mapbook with GIS Data
Use constraints: The 911 related data layers (Esites, Landmarks, Roads, Driveways, Footprints, Atlas Sheets, ESZ, etc.) were developed and designed for 911 purposes only. The user should understand that the nature of the 911 data layers means they are never complete. Each municipal government is responsible for maintenance of the 911 database. Other data (non-911 related) used in the Vermont 911 Mapbook is acquired from the Vermont Center for Geographic Information (VCGI) (vcgi.vermont.gov) and other Vermont organizations.

Disclaimer:
This Vermont 911 Mapbook and Public GIS data is for general reference only. Data layers that appear on the map may or may not be accurate, current, or otherwise reliable. The Enhanced 911 Board and the State of Vermont make no representations of any kind, including but not limited to the warranties of merchantability or fitness for a particular use, nor are any such warranties to be implied with respect to the GIS data and Mapbook.

For questions/updates, contact:
Vermont Enhanced 911 Board
6 Baldwin St – 2nd Floor
Montpelier VT 05633-7960

Phone: 802-828-4911
Email: e911.info@vermont.gov
Web site: e911.vermont.gov



























9/16/2024



























































Legend





























ESITES




























SITETYPE

-  **COMMERCIAL
-  **CULTURAL
-  **EDUCATIONAL
-  **GOVERNMENT
-  **INDUSTRIAL
-  **OTHER COMMERCIAL
-  **PUBLIC GATHERING
-  **UTILITY
-  ABANDONED
-  ACCESS POINT
-  ACCESSORY BARN
-  ACCESSORY BUILDING
-  AIR SUPPORT / MAINTENANCE FACILITY
-  AIR TRAFFIC CONTROL CENTER / COMMAND CENTER
-  AIRPORT TERMINAL
-  AMBULANCE SERVICE
-  AUDITORIUM / CONCERT HALL / THEATER / OPERA HOUSE
-  BANK
-  BOAT RAMP / DOCK
-  BORDER CROSSING
-  BORDER PATROL
-  BREWERY
-  BUS STATION / DISPATCH FACILITY
-  CAMP
-  CAMPGROUND
-  CEMETERY

-  CITY / TOWN HALL
-  COAST GUARD
-  COLLEGE / UNIVERSITY
-  COMMERCIAL CONSTRUCTION SERVICE
-  COMMERCIAL FARM
-  COMMERCIAL GARAGE
-  COMMERCIAL W/RESIDENCE
-  COMMUNICATION BOX
-  COMMUNICATION TOWER
-  COMMUNITY / RECREATION FACILITY
-  CONDOMINIUM
-  COURT HOUSE
-  CUSTOMS SERVICE
-  DAY CARE FACILITY
-  DEVELOPMENT SITE
-  EBS TOWER
-  EMERGENCY PHONE / CALLBOX
-  FAIR / EXHIBITION/ RODEO GROUNDS
-  FERRY TERMINAL / DISPATCH FACILITY
-  FIRE STATION
-  FISH FARM / HATCHERY
-  FITNESS FACILITY
-  FOOD DISTRIBUTION CENTER
-  GAS STATION
-  GATED W/BUILDING
-  GATED W/O BUILDING
-  GOLF COURSE
-  GRAVEL PIT / QUARRY / MINE




















-  GREENHOUSE / NURSERY
-  GROCERY STORE
-  HARBOR / MARINA
-  HAZARDOUS MATERIALS FACILITY
-  HAZARDOUS STORAGE FACILITY
-  HEALTH CLINIC
-  HELIPAD / HELIPORT / HELISPOT
-  HISTORIC SITE / POINT OF INTEREST
-  HOSPITAL / MEDICAL CENTER
-  HOUSE OF WORSHIP
-  HYDROELECTRIC FACILITY
-  ICE ARENA
-  INSTITUTIONAL RESIDENCE / DORM / BARRACKS
-  LANDFILL
-  LAW ENFORCEMENT
-  LIBRARY
-  LODGING B&B / HOTEL / MOTEL / INN
-  LOOKOUT TOWER
-  LUMBER MILL / SAW MILL
-  MANUFACTURING FACILITY
-  MOBILE HOME
-  MORGUE
-  MULTI-FAMILY DWELLING
-  MUSEUM
-  NATIONAL GUARD /
-  NUCLEAR FACILITY
-  NURSING HOME / LONG TERM CARE
-  OFFICE BUILDING

-  OIL / GAS FACILITY
-  OTHER
-  OTHER RESIDENTIAL
-  OUTPATIENT CLINIC
-  PARK AND RIDE / COMMUTER
-  PHARMACY
-  PICNIC AREA
-  POST OFFICE
-  PRISON / CORRECTIONAL FACILITY
-  PRIVATE AND EXPRESS SHIPPING FACILITY
-  PSAP
-  PUBLIC BEACH
-  PUBLIC TELEPHONE
-  PUBLIC WATER SUPPLY INTAKE
-  PUBLIC WATER SUPPLY WELL
-  PUMP STATION
-  RACE TRACK / DRAGSTRIP
-  RAILROAD STATION
-  RESIDENTIAL FARM
-  REST STOP / ROADSIDE PARK
-  RESTAURANT
-  RETAIL FACILITY
-  RV HOOKUP
-  SCHOOL K / 12
-  SEASONAL HOME
-  SHOOTING RANGE
-  SINGLE FAMILY DWELLING
-  SKI AREA / ALPINE





-  SOLAR FACILITY
-  SPORTS ARENA /
-  STATE CAPITOL
-  STATE GARAGE
-  STATE GOVERNMENT FACILITY
-  STATE PARK
-  STORAGE UNITS
-  SUBSTATION
-  SUGARHOUSE
-  TEMPORARY STRUCTURE
-  TOWN GARAGE
-  TOWN OFFICE
-  TRAILHEAD
-  TRANSFER STATION
-  UNKNOWN
-  US FOREST FACILITY
-  US GOVERNMENT FACILITY
-  UTILITY POLE W/PHONE
-  VETERINARY HOSPITAL / CLINIC
-  VISITOR / INFORMATION CENTER
-  WAREHOUSE
-  WASTE / BIOMASS FACILITY
-  WASTEWATER TREATMENT PLANT
-  WATER TANK
-  WATER TOWER
-  WIND FACILITY / WIND TOWER
-  YOUTH CAMP

Legend

Roads

-  Interstate Highway
-  US Highway
-  State Highway
-  Town Highway Class 1
-  Town Highway Class 2
-  Town Highway Class 3
-  Town Highway Class 4
-  Private
-  Driveway
-  Discontinued Road
-  Legal Trail
-  Ferry
-  Military - no public access
-  National Forest Highway
-  State Forest Highway
-  Proposed
-  Rivers
-  Driveways
- 

Hydrants

-  Drafting Site
-  Dry Hydrant
-  Municipal Hydrant
-  Pressurized Hydrant

Townline





Emergency Service Zones



FootPrints

-  Airport
-  Solar Field
-  Alpine Trail Easiest
-  Alpine Trail Intermediate
-  Alpine Trail Advanced
-  Alpine Trail Expert
-  Alpine Glade Marked
-  Alpine Glade Not Marked
-  Building
-  Farm
-  Golf Course
-  Quarry
-  Park
-  Shopping Center
-  Stadium/Arena
-  Other

Addressing Error

-  Orange - Duplicated Addressed Building
-  Yellow - Unnumbered Building

DANVILLE Road Name Index

ROAD NAME	PAGE(S)
BARRE AVE	18
BAYLEY HAZEN RD	1,17,25
BEAR HILL RD	8
BIGELOW RD	26
BIRCHBOUND RD	18
BLODGETT RD	6
BRAINERD ST	21,22,23
BROOK RD	26,27
BROWN RD	18
BRUCE BADGER MEML HWY	6,7,9,13,14
BUTTERFLY HL	27,28
CALKINS CAMP RD	8,13,14
CARY POND RD	1,3
CEDAR LN	21
CHANNEL DR	11,12
CHET WILLEY RD	30
CLARK RD	24
CLUBHOUSE CIR	12
COLES POND RD	3,5,6
CORMIER RD	9,15
COUNTY RD	1,24,28
COVE RD	12
COVERED BRIDGE RD	27
COZY BND	20

ROAD NAME	PAGE(S)
CROSS COUNTRY RD	14
CROW HILL RD	24
CRYSTAL AVE	14
CURRIER RD	26,29
DEMAIO LN	28
DERGAN DR	15
DOLE HILL RD	15
EDGEWOOD AVE	18
EVERGREEN LN	29
EXCELSIOR FARM RD	28
FARMER JOHNS RD	1,17,25
FELLOWS RD	5,8
FINLEY DR	22
GORE RD	8,13
GOSS HOLLOW RD	6
GRAND VIEW AVE	21,22
GREENBANKS HOLLOW RD	23,27
GRIGGS HILL RD	26,29
HARVEYS HOLLOW RD	1,26
HASTINGS HILL RD	27,30
HATTIES HILL RD	19
HAWKINS RD	10
HEMLOCK LN	27
HIGHLAND AVE	21,22

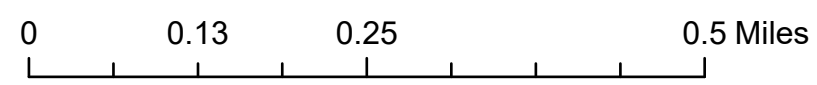
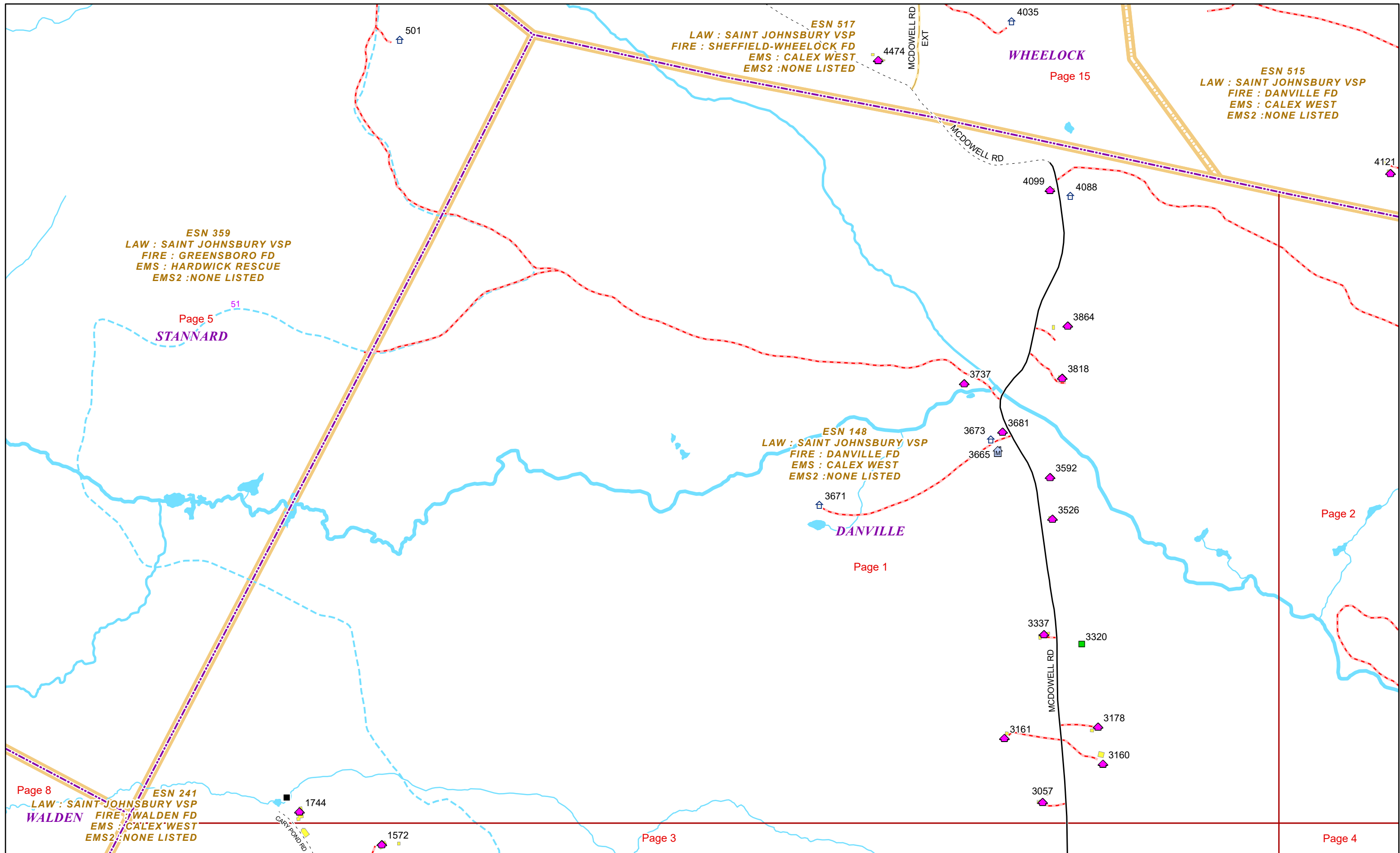
ROAD NAME	PAGE(S)
HILL ST	14,21,22
HOUGHTON BRIDGE RD	4
HOWARD RD	12
ISHAM HILL RD	12
ISLAND DR	12
JAMIESON RD	7,10,15
JOES BROOK RD	3,23,27,30
KEISER POND RD	1,3,17,19,25,26,29
KITTREDGE RD	13,20
LA PERLE DR	18
LEMAY RD	11,17,19
LIBRARY RD	16
LONE PINE LN	20
MAPLE LN	23
MCCOSCO RD	20
MCDOWELL RD	1,3,6,9
MCFARLAND RD	4
MCREYNOLDS RD	6,7
MEADOW DR	21
MORRILL RD	5,9
MORSES MILL RD	27,28,30
MOUNTAIN VIEW DR	22
N CHURCH RD	4,6,7
N DANVILLE RD	7,10

DANVILLE Road Name Index

ROAD NAME	PAGE(S)
NARROWS DR	18
NOEL DR	16
NORTH SHORE RD	12
OLD COUNTY RD	3,29
OLD HOMESTEAD RD	18
OLD STAGECOACH RD	15,16
OLDE FARM HOUSE RD	15,16
ONEIDA RD	17,20,26
OTIS DR	18
PARK ST	22
PARKER RD	15,16
PARKER RD EXT	15
PARTRIDGE LN	9,15
PEACHAM RD	3,20,21,22,26,29
PEARL RD	9,10
PENNY LN	15,23
POINT COMFORT RD	19
POPE BROOK RD	3,5,6
PORTER LN	8,13
POWER PLANT RD	19
PRIVATE DR	2
PUMPKIN HILL RD	16
RAKE FACTORY RD	7,30
RED BARN RD	15

ROAD NAME	PAGE(S)
ROY RD	10
SKI TOW RD	6
STANTON RD	4,6,7
SUGAR RIDGE RD	14,21
SWETT RD	16,24
TAMPICO RD	2,4,6,7
THADDEUS STEVENS RD	7,27,30
TOWN HWY 39	9,15
TOWN HWY 62	23,24
TOWN HWY 78	23,24,27,28
TRESTLE RD	16,23,24
UPPER DR	21
US ROUTE 2 E	10,15,16,21,22,23
US ROUTE 2 W	17,18,19,20,21,22
VANCE RD	6
VILLAGE VIEW RD	19
VT ROUTE 15	12,18,19
W HILL RD	24
W SHORE RD	17,36
WALDEN HILL RD	8,11,13,14,16,20,21,22
WATER ANDRIC RD	1,23,24,28
WATKINS RD	28
WEBSTER HILL RD	14,15
WHEELOCK RD	2,3,4

ROAD NAME	PAGE(S)
WIGHTMAN RD	19,20
WILD LEEK LN	30
WILLSON RD	27,28
WINDSWEPT DR	21
WINDY ACRES RD	21
WINN HIGH DR	24,28
WOODS HILL RD	11,13
WOODWARD RD	1,17,19,25
YOUNG FARM RD	1,17,25

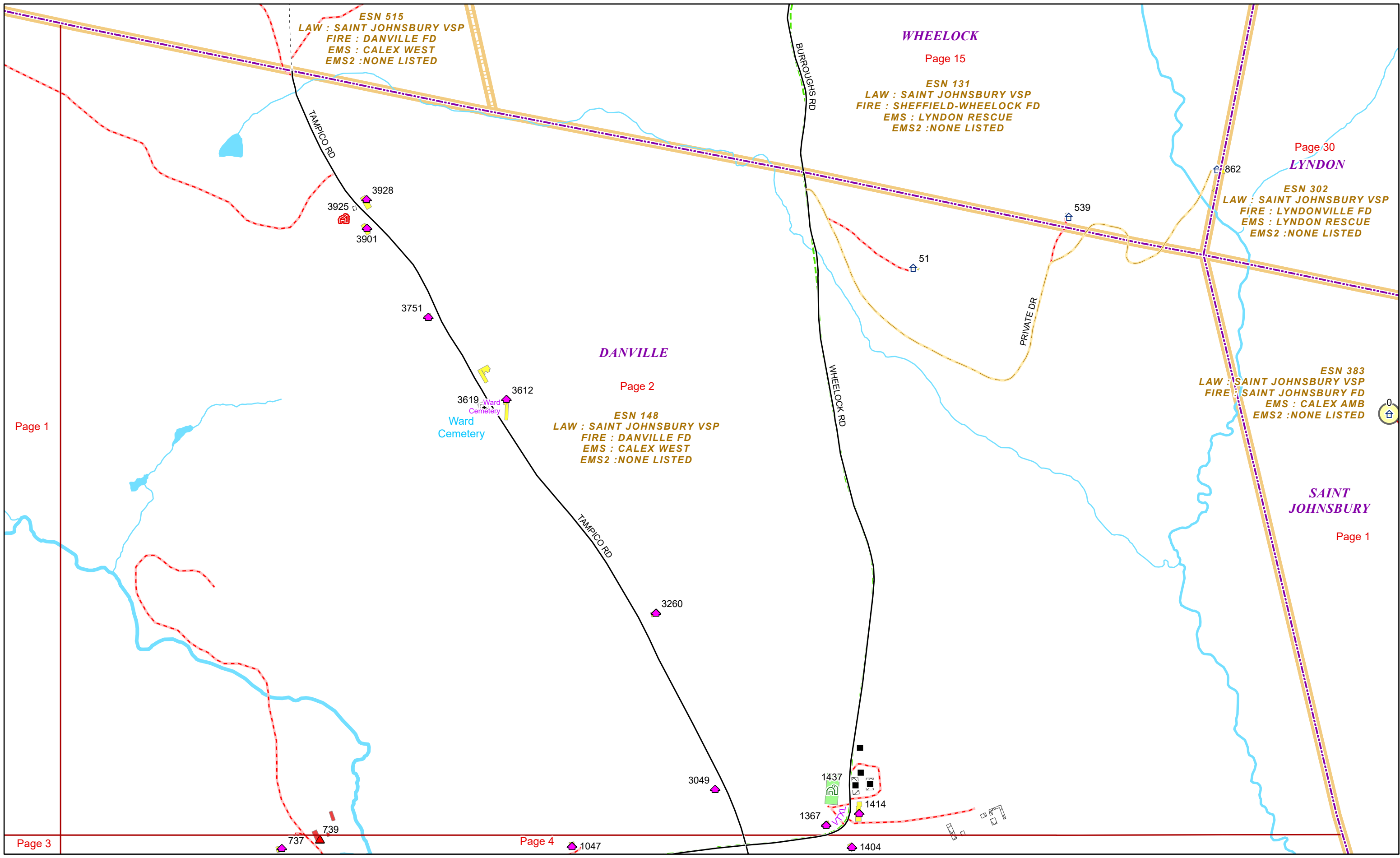


1 inch equals 750 feet

9/16/2024

DANVILLE

Page: 1



Page 1

Page 3

Page 4

Page 30

LYNDON

SAINT JOHNSBURY

Page 1



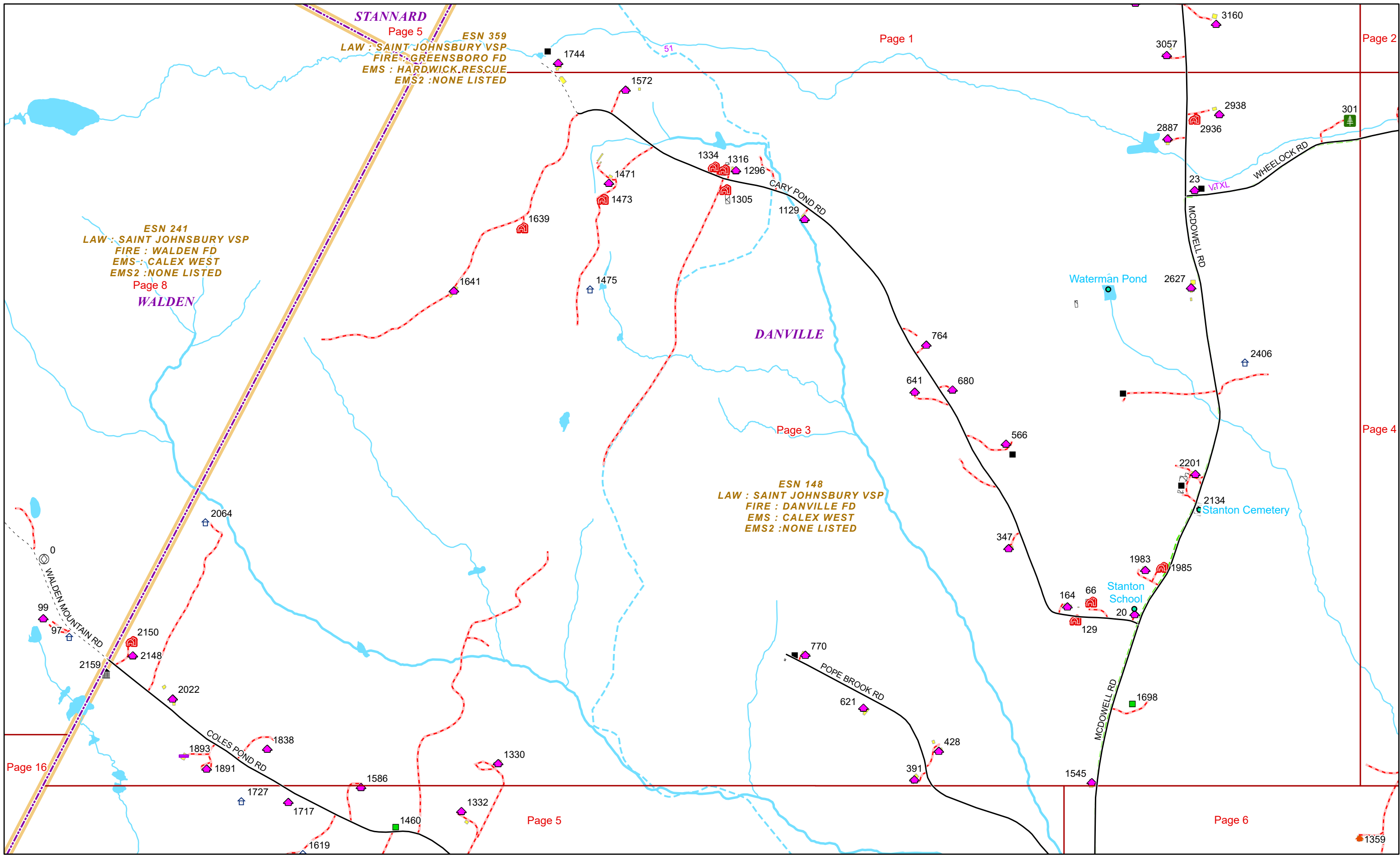
0 0.1 0.2 0.4 Miles

1 inch equals 583 feet

9/16/2024

DANVILLE

Page: 2



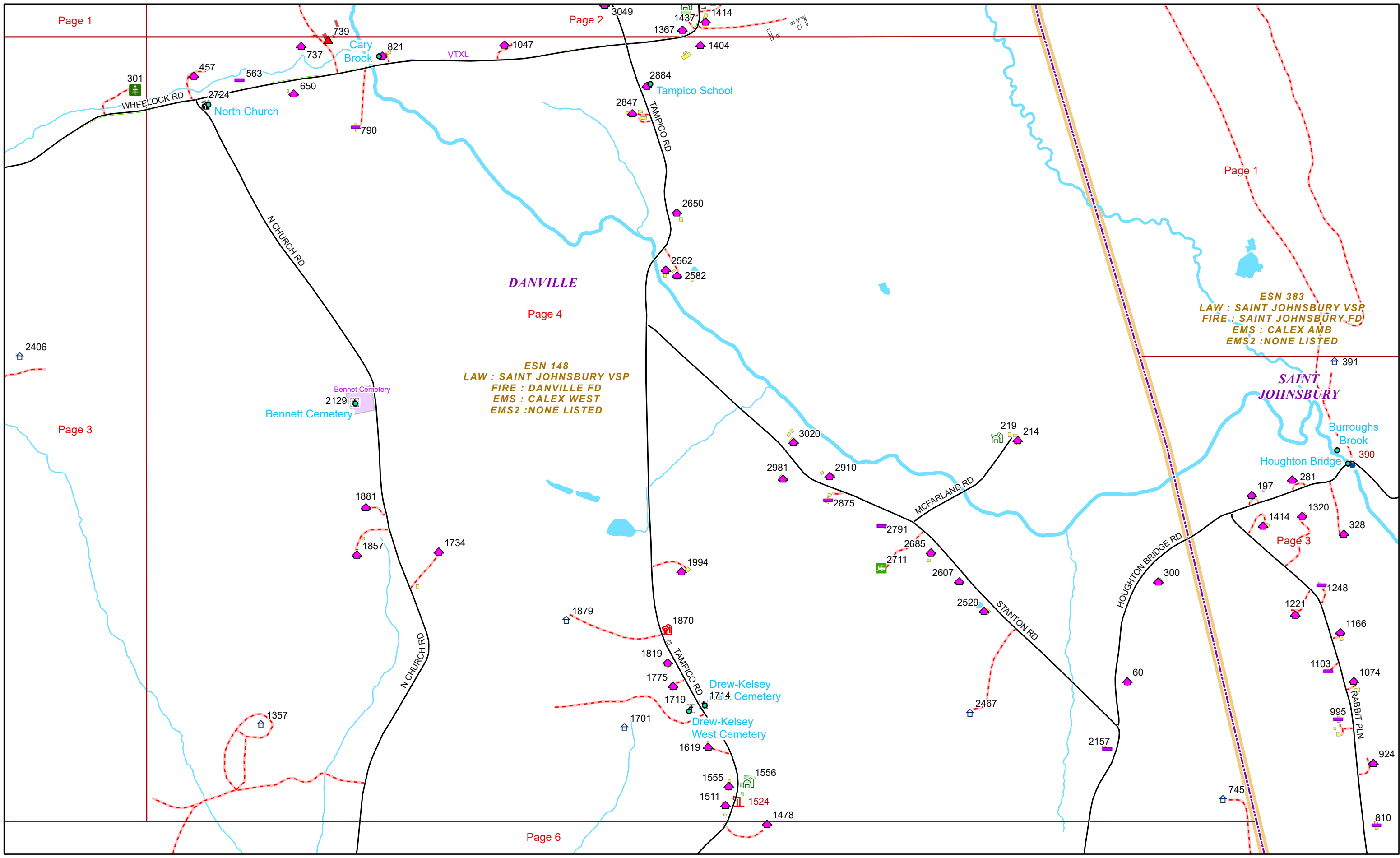
0 0.15 0.3 0.6 Miles

1 inch equals 917 feet

9/16/2024

DANVILLE

Page: 3



0 0.15 0.3 0.6 Miles 1 inch equals 833 feet

9/16/2024

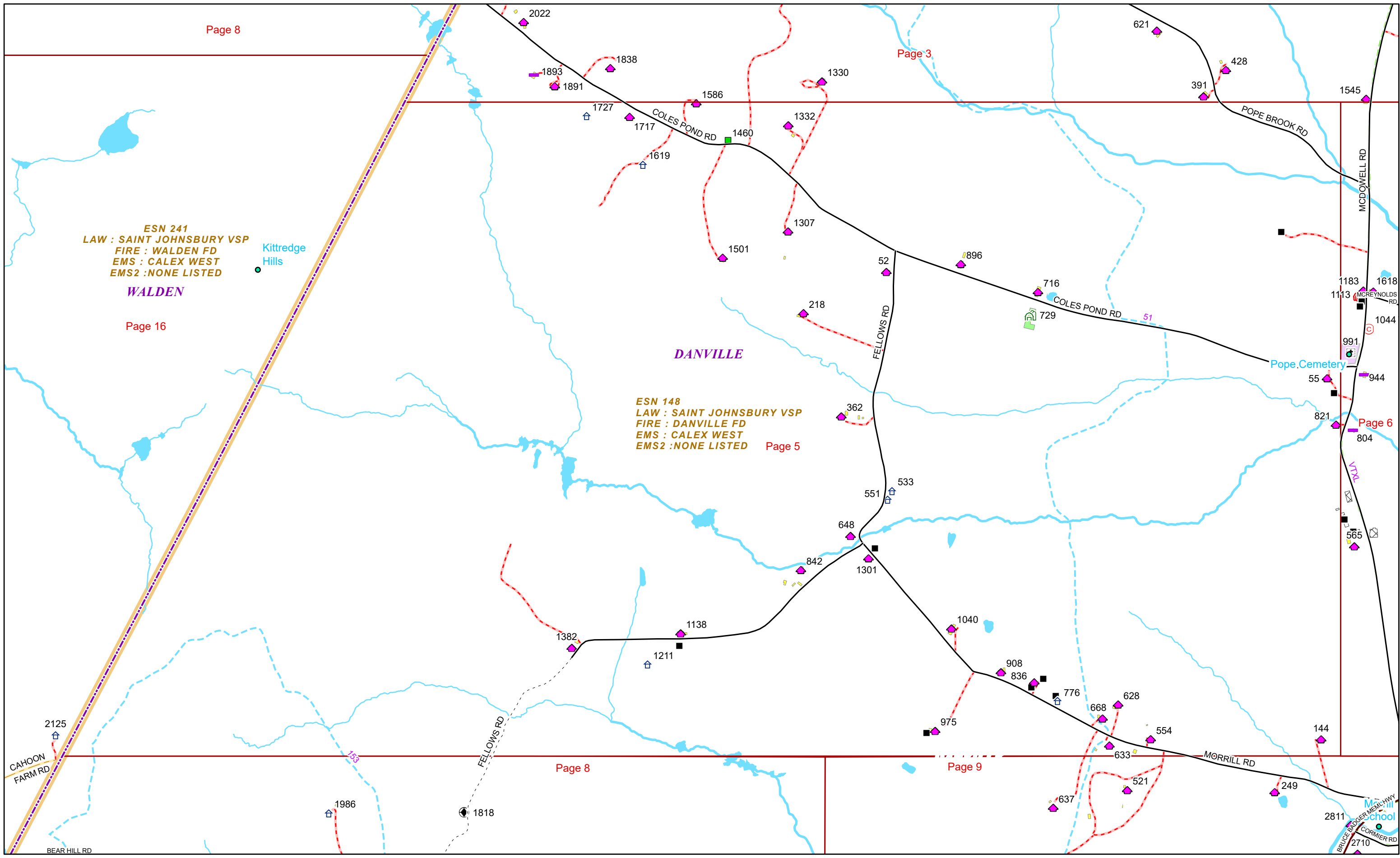
DANVILLE

ESN 241
LAW : SAINT JOHNSBURY VSP
FIRE : WALDEN FD
EMS : CALEX WEST
EMS2 : NONE LISTED

WALDEN

DANVILLE

ESN 148
LAW : SAINT JOHNSBURY VSP
FIRE : DANVILLE FD
EMS : CALEX WEST
EMS2 : NONE LISTED

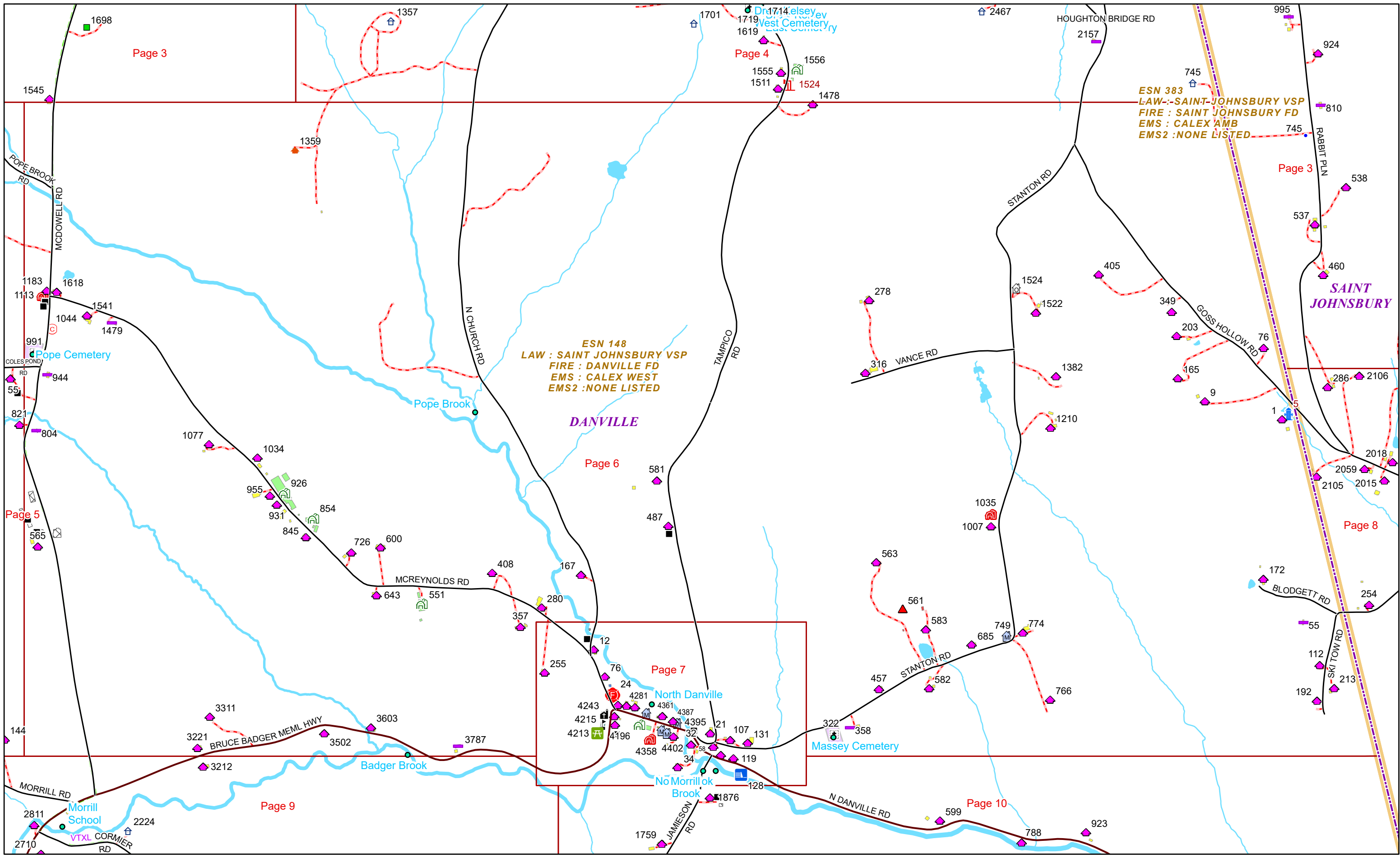


0 0.17 0.35 0.7 Miles

1 inch equals 1,000 feet

9/16/2024

DANVILLE



ESN 148
 LAW : SAINT JOHNSBURY VSP
 FIRE : DANVILLE FD
 EMS : CALEX WEST
 EMS2 : NONE LISTED

ESN 383
 LAW : SAINT JOHNSBURY VSP
 FIRE : SAINT JOHNSBURY FD
 EMS : CALEX AMB
 EMS2 : NONE LISTED

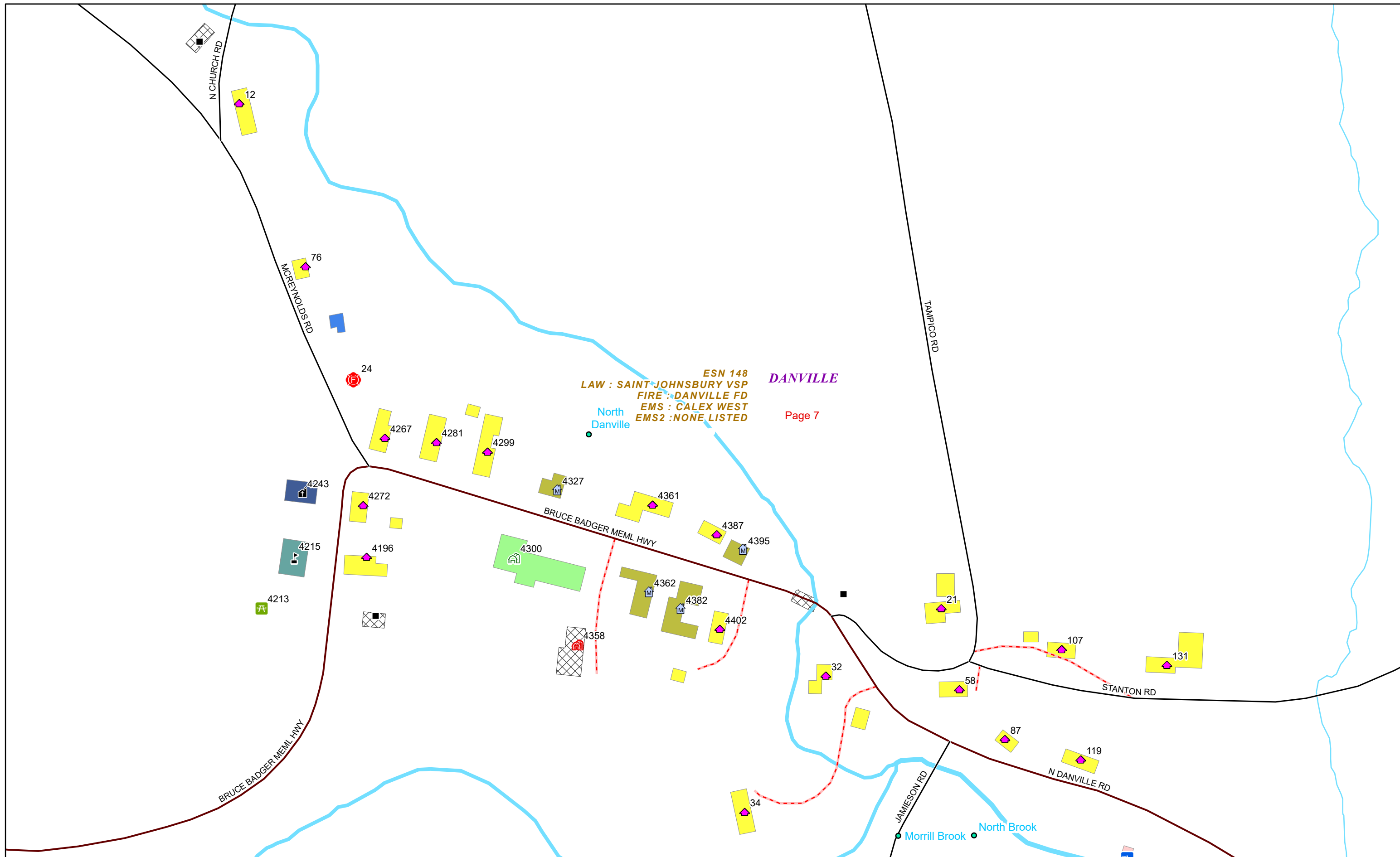


0 0.17 0.35 0.7 Miles 1 inch equals 1,000 feet

9/16/2024

DANVILLE

Page: 6



ESN 148
 LAW : SAINT-JOHSBURY VSP
 FIRE : DANVILLE FD
 EMS : CALEX WEST
 EMS2 : NONE LISTED

DANVILLE

Page 7



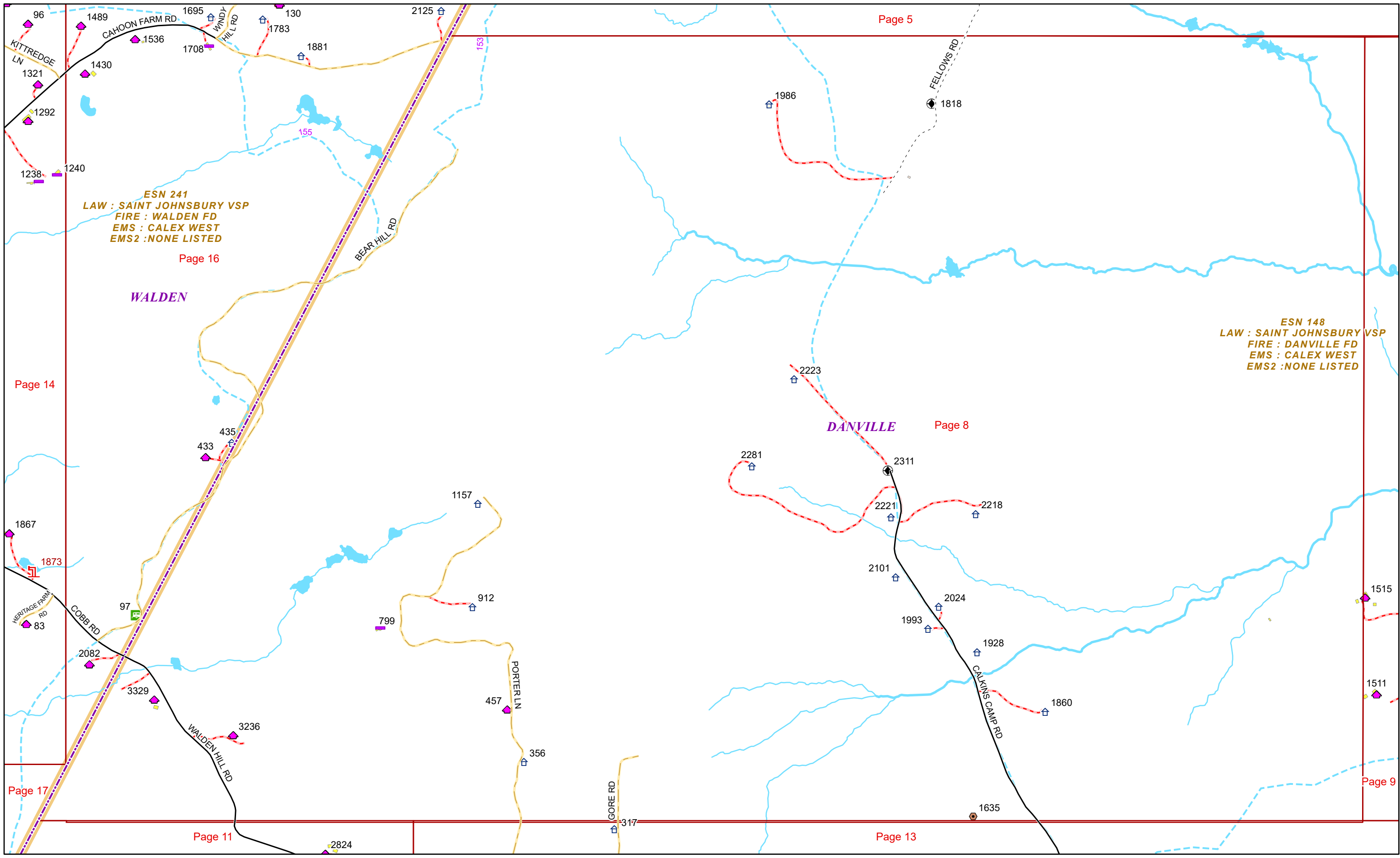
0 0.03 0.06 0.11 Miles

1 inch equals 167 feet

9/16/2024

DANVILLE

Page: 7



ESN 241
LAW : SAINT JOHNSBURY VSP
FIRE : WALDEN FD
EMS : CALEX WEST
EMS2 : NONE LISTED

ESN 148
LAW : SAINT JOHNSBURY VSP
FIRE : DANVILLE FD
EMS : CALEX WEST
EMS2 : NONE LISTED



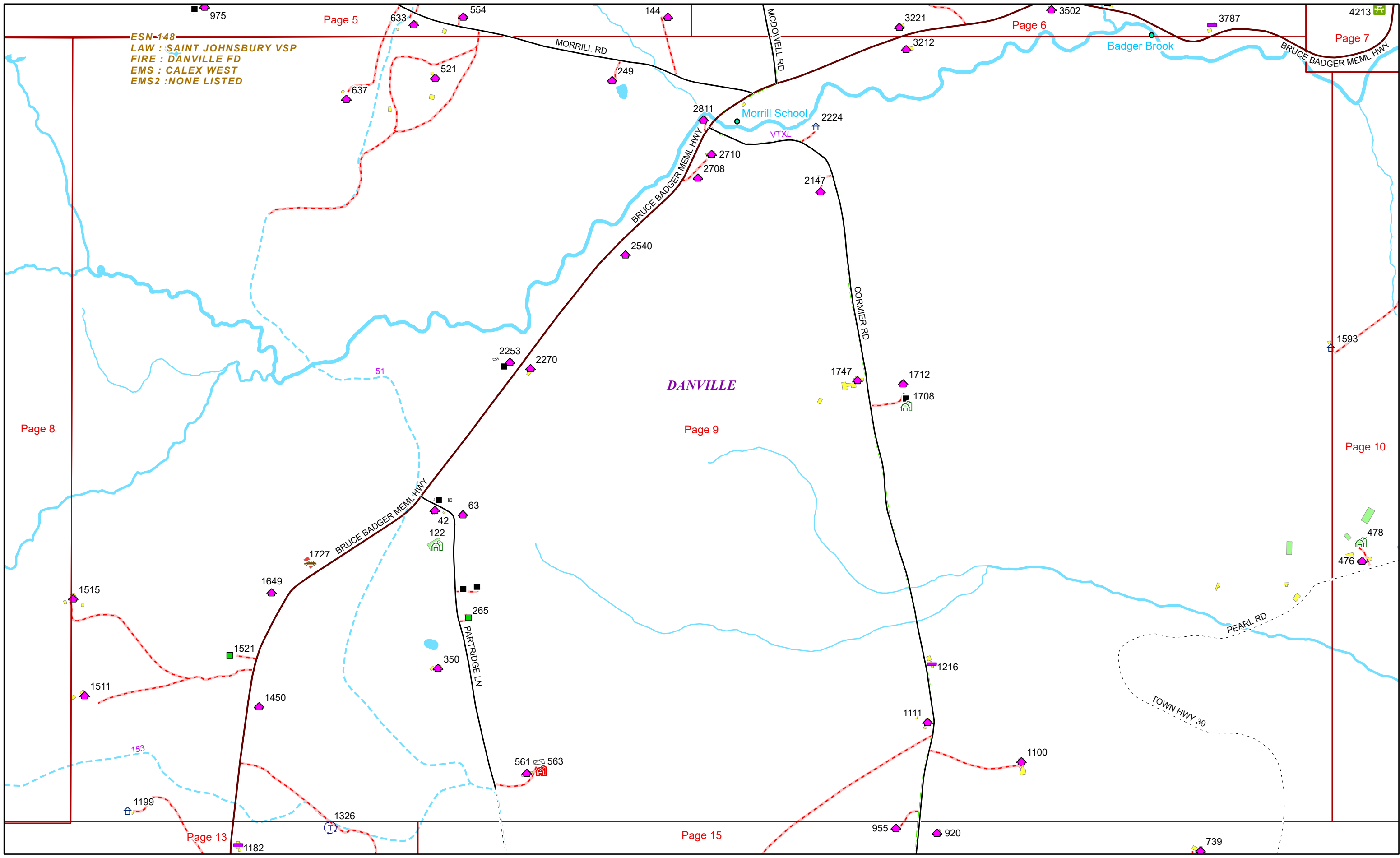
0 0.15 0.3 0.6 Miles 1 inch equals 833 feet

9/16/2024

DANVILLE

Page: 8

ESN-148
LAW : SAINT JOHNSBURY VSP
FIRE : DANVILLE FD
EMS : CALEX WEST
EMS2 : NONE LISTED

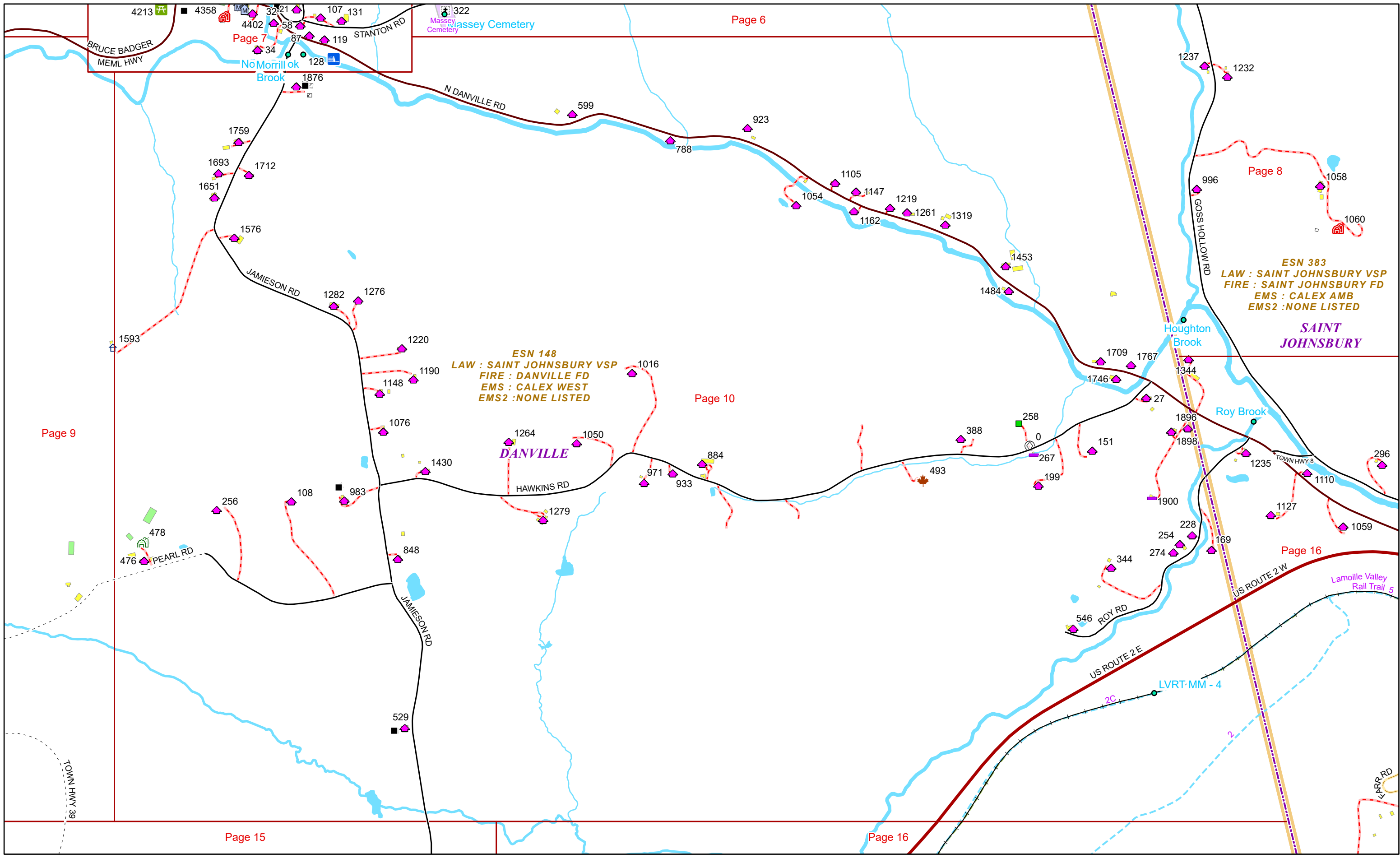


0 0.15 0.3 0.6 Miles 1 inch equals 833 feet

9/16/2024

DANVILLE

Page: 9



Page 6

Page 7

Page 8

Page 9

Page 10

Page 15


Page 16

ESN 148
LAW : SAINT JOHNSBURY VSP
FIRE : DANVILLE FD
EMS : CALEX WEST
EMS2 : NONE LISTED

ESN 383
LAW : SAINT JOHNSBURY VSP
FIRE : SAINT JOHNSBURY FD
EMS : CALEX AMB
EMS2 : NONE LISTED

DANVILLE

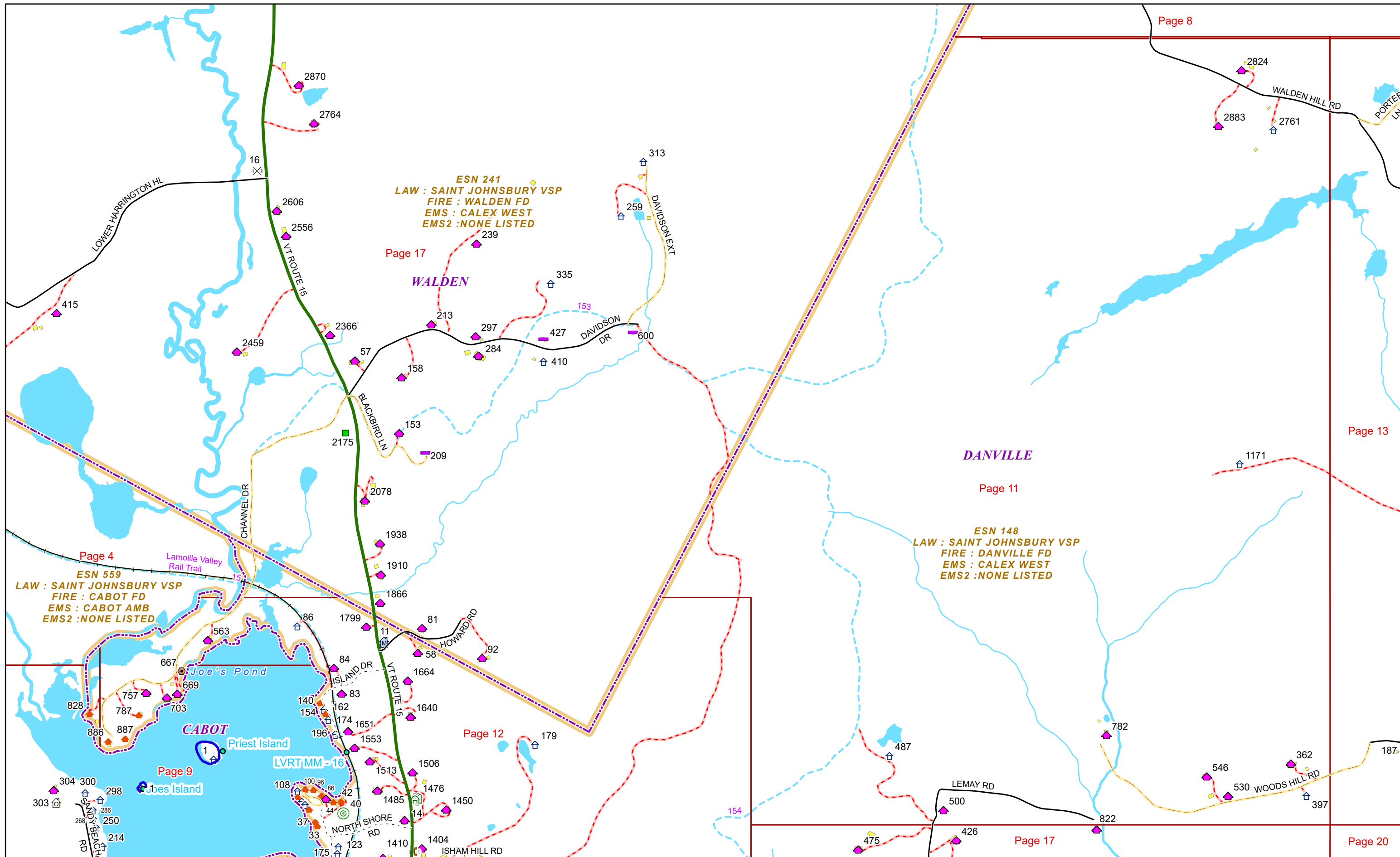
SAINTE
JOHNSBURY




9/16/2024


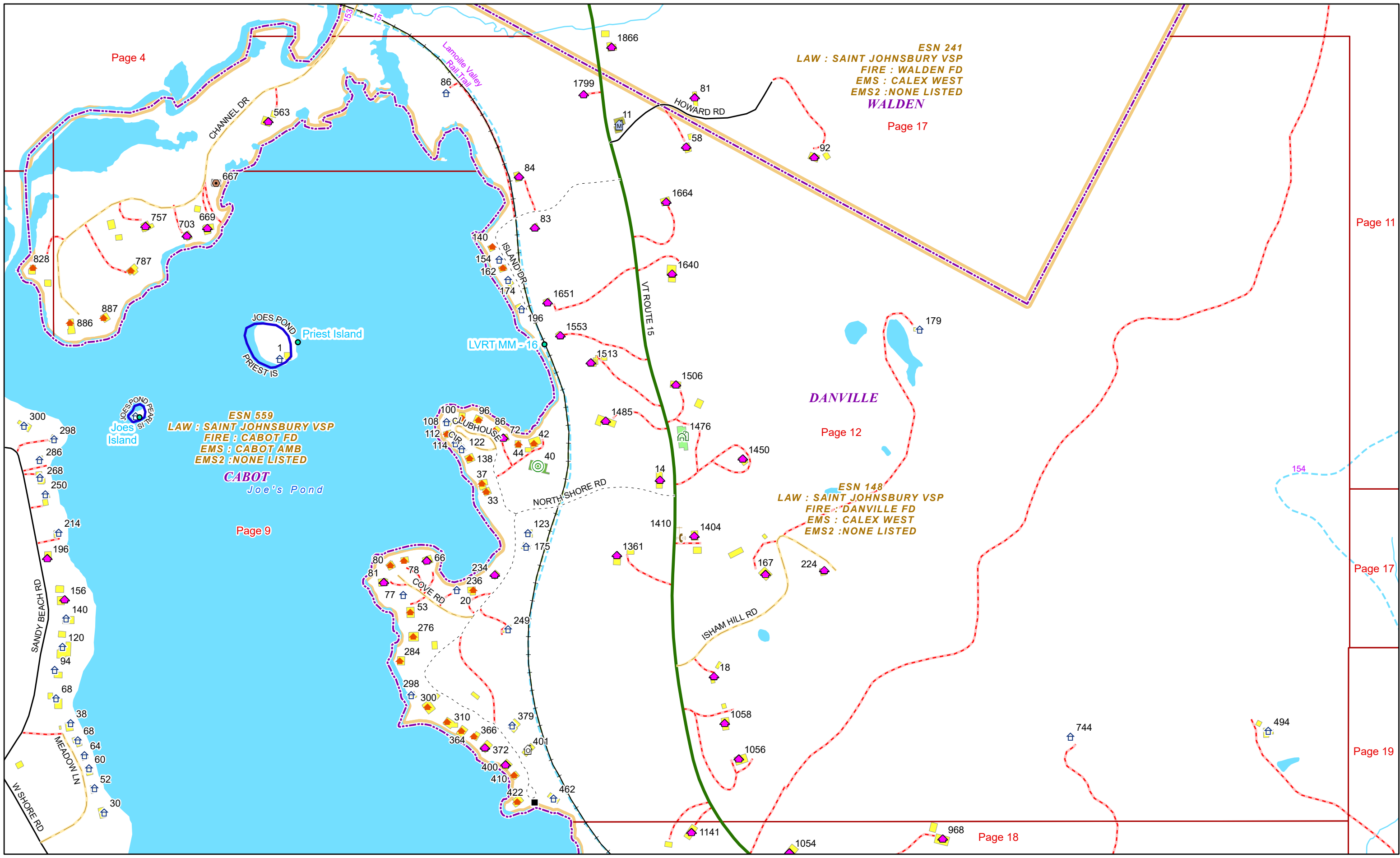
DANVILLE

Page: 10



DANVILLE

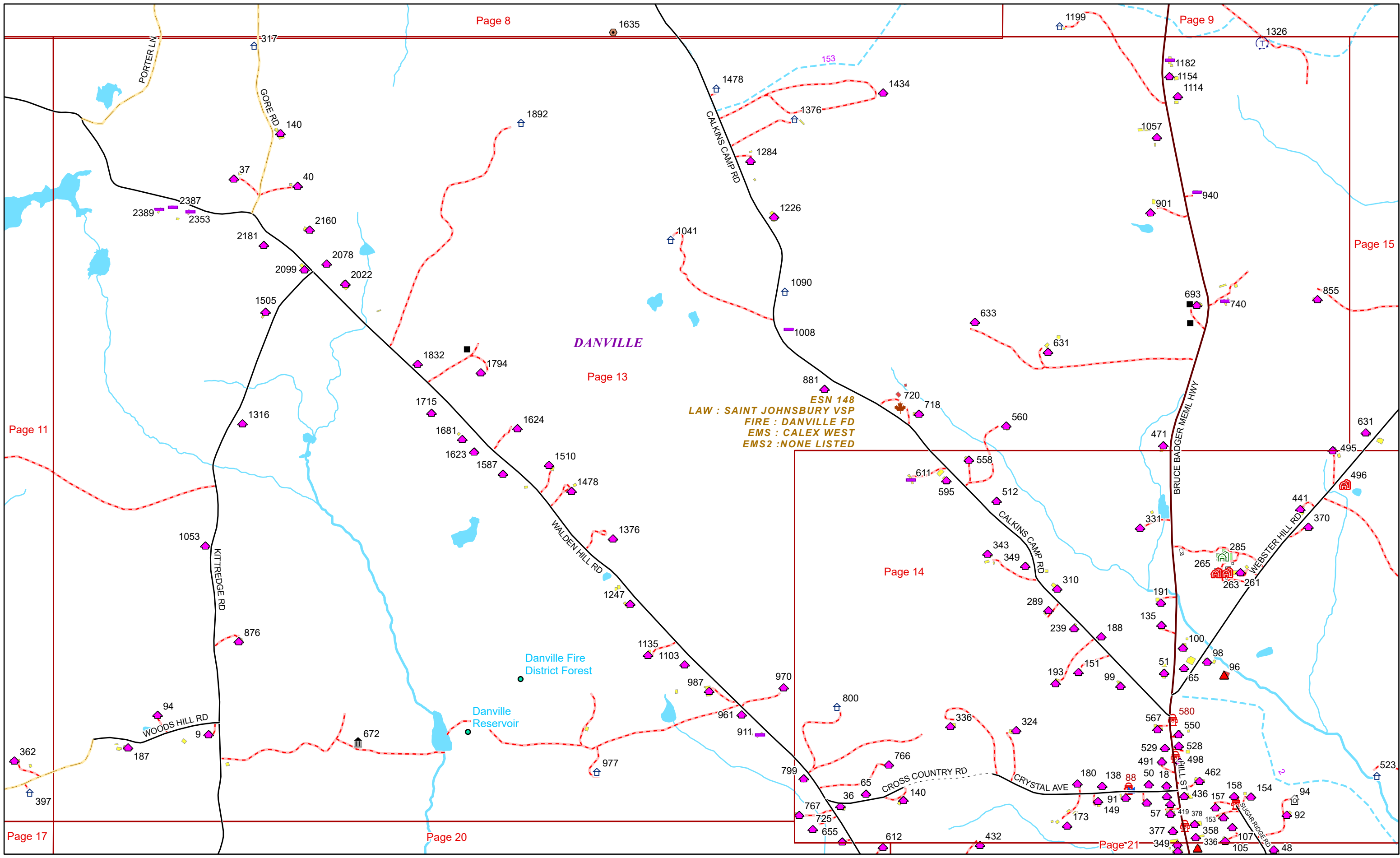





9/16/2024

DANVILLE

Page: 12



ESN 148
LAW : SAINT JOHNSBURY VSP
FIRE : DANVILLE FD
EMS : CALEX WEST
EMS2 : NONE LISTED

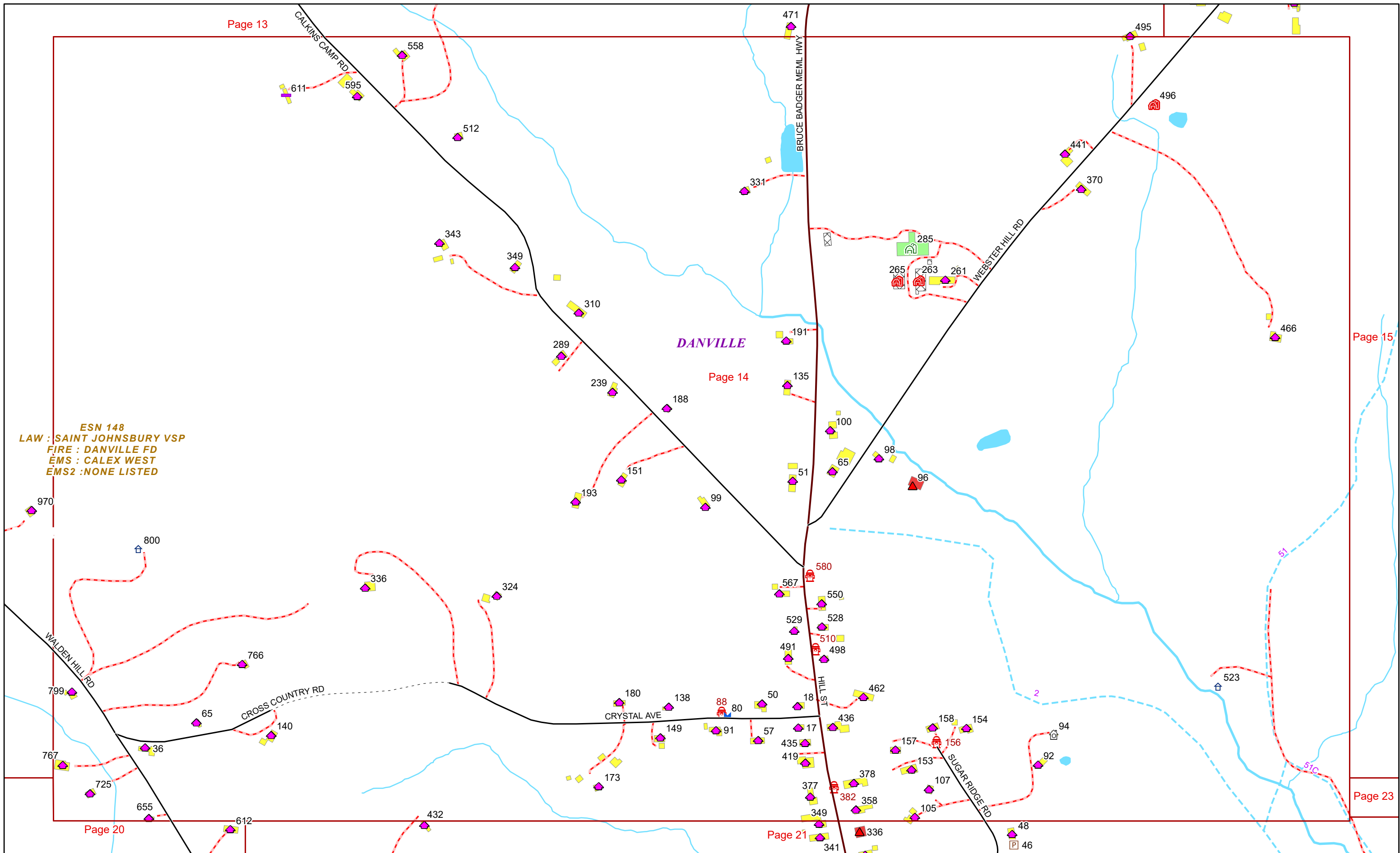


9/16/2024

DANVILLE

Page: 13

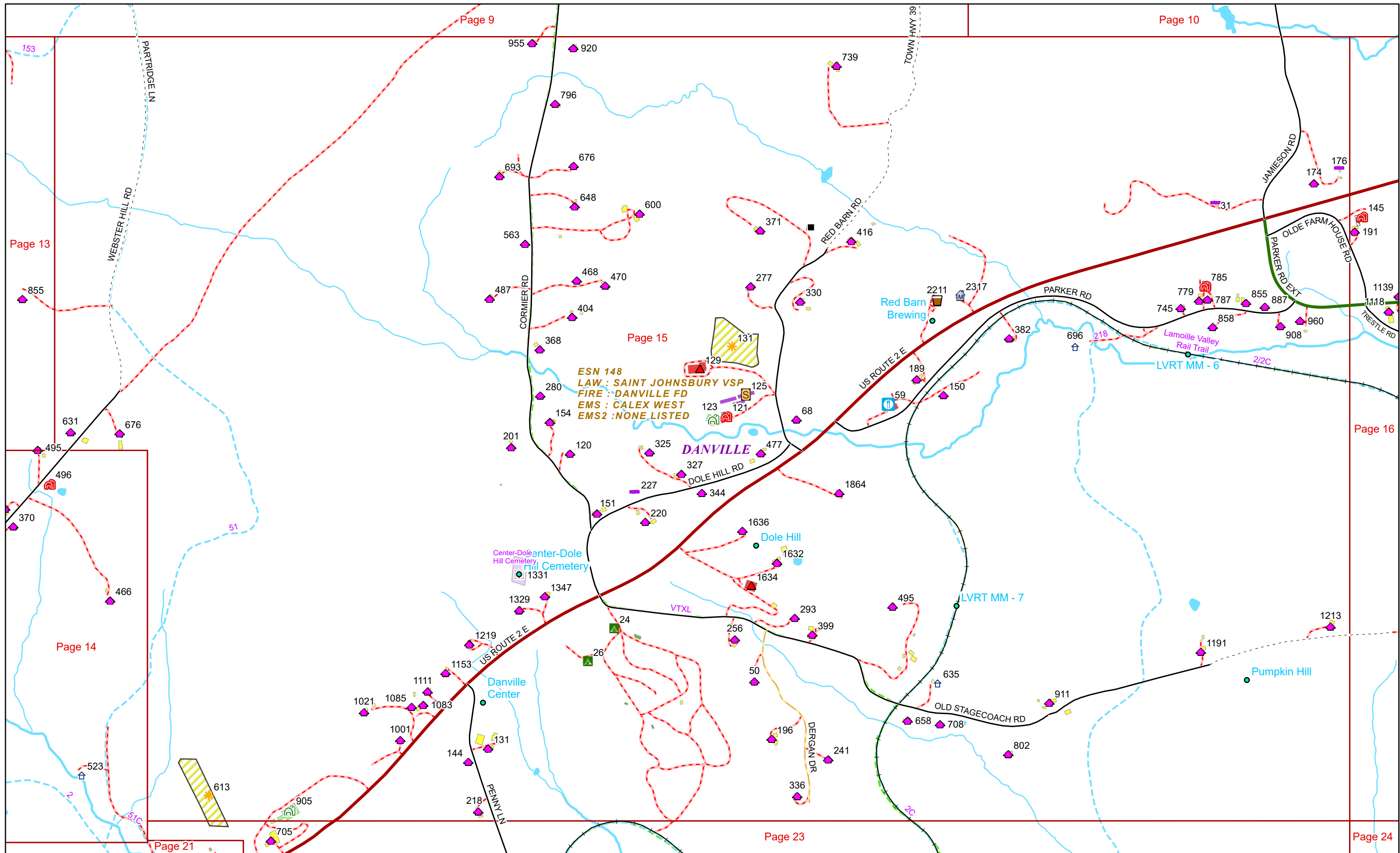
ESN 148
LAW : SAINT JOHNSBURY VSP
FIRE : DANVILLE FD
EMS : CALEX WEST
EMS2 : NONE LISTED



0 0.07 0.15 0.3 Miles 1 inch equals 417 feet

9/16/2024

DANVILLE



ESN 148
LAW : SAINT JOHNSBURY VSP
FIRE : DANVILLE FD
EMS : CALEX WEST
EMS2 : NONE LISTED

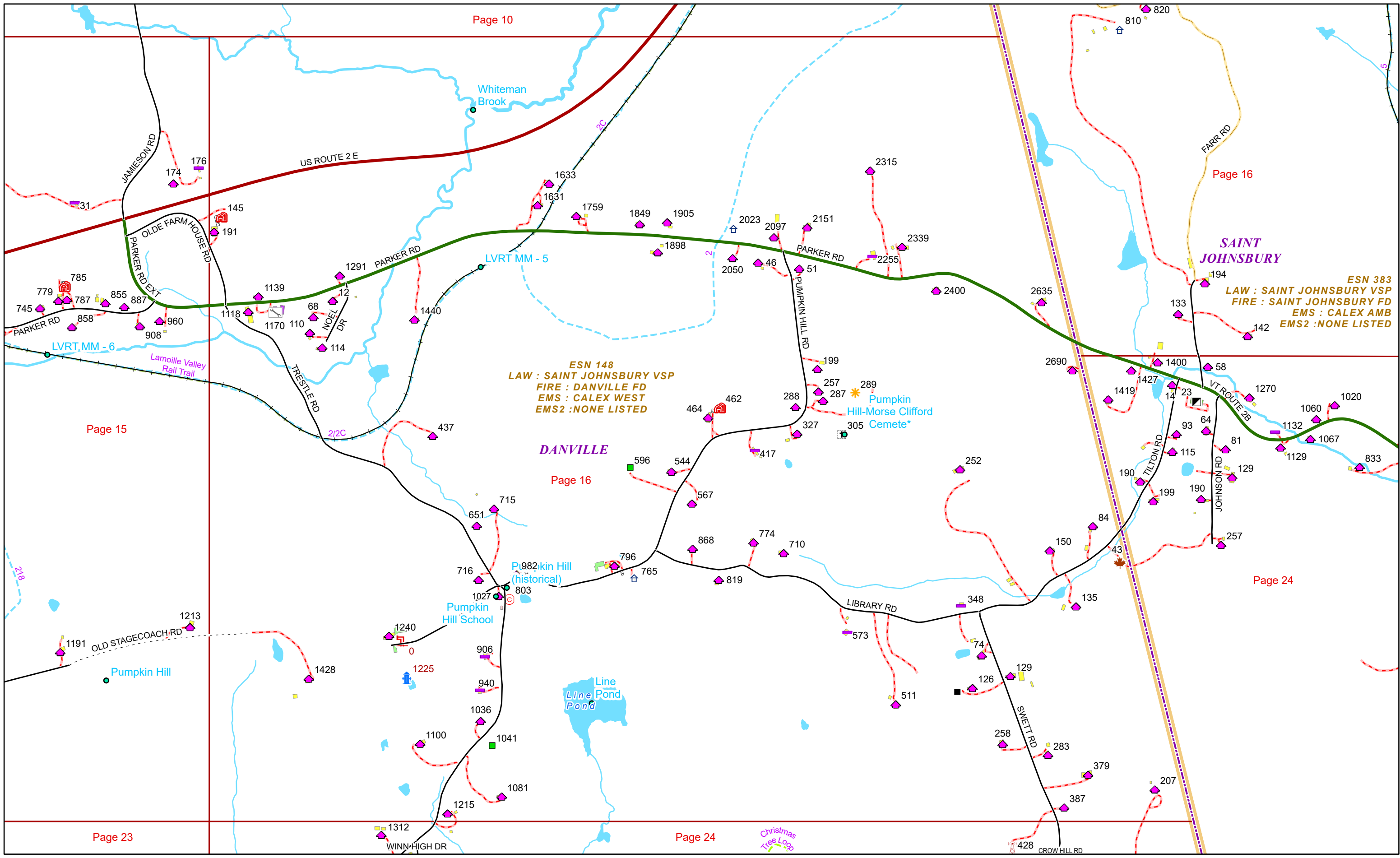


0 0.15 0.3 0.6 Miles 1 inch equals 833 feet

9/16/2024

DANVILLE

Page: 15



Page 10

Page 16

Page 15

Page 16

Page 24

Page 23

Page 24



0 0.15 0.3 0.6 Miles 1 inch equals 833 feet

9/16/2024

DANVILLE

Page: 16

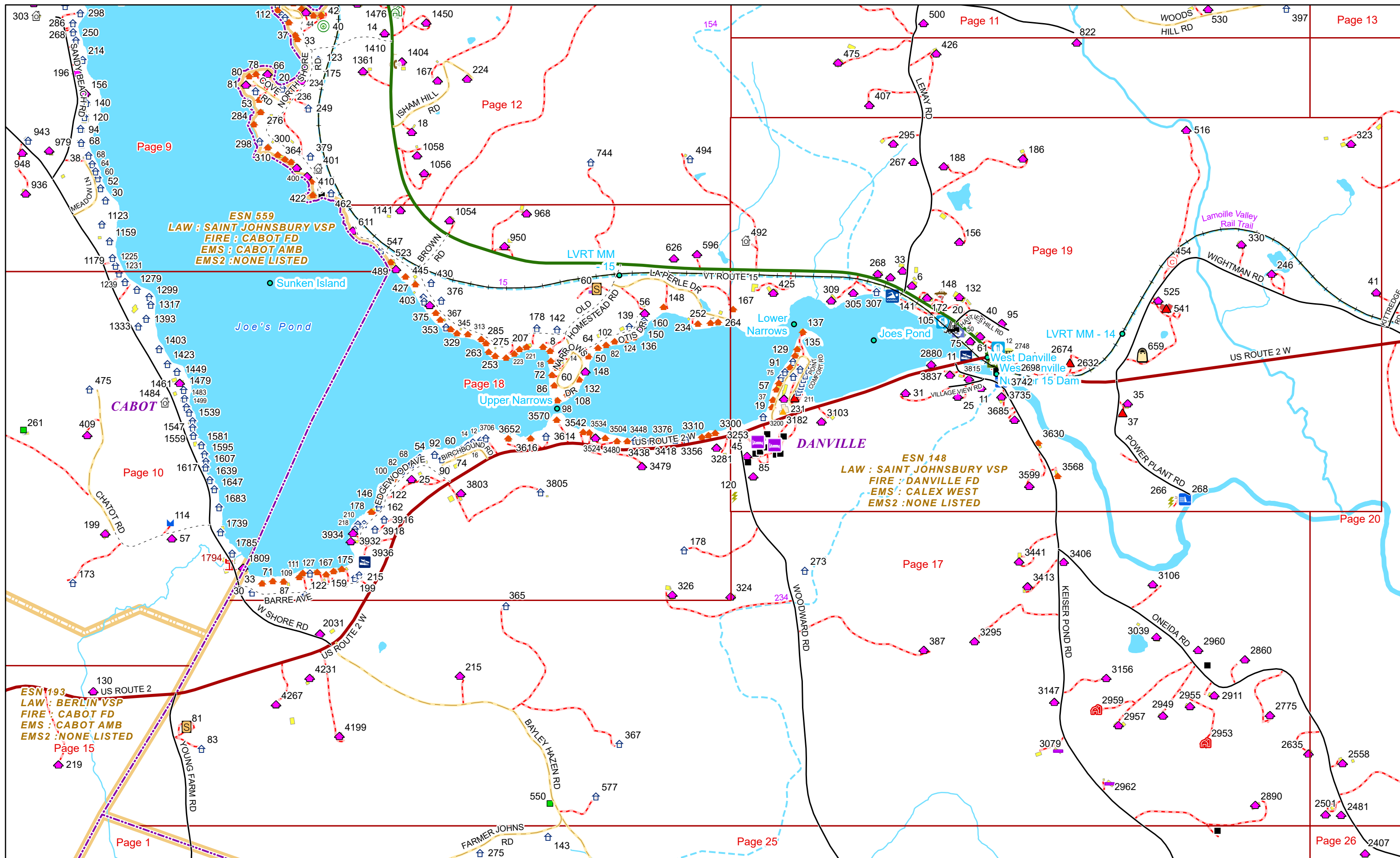
ESN 148
LAW : SAINT JOHNSBURY VSP
FIRE : DANVILLE FD
EMS : CALEX WEST
EMS2 : NONE LISTED

ESN 383
LAW : SAINT JOHNSBURY VSP
FIRE : SAINT JOHNSBURY FD
EMS : CALEX AMB
EMS2 : NONE LISTED

Pumpkin Hill School
Pumpkin Hill (historical)

Pumpkin Hill-Morse Clifford Cemetery

Christmas Tree Loop



ESN 559
LAW : SAINT JOHNSBURY VSP
FIRE : CABOT FD
EMS : CABOT AMB
EMS2 : NONE LISTED

ESN 148
LAW : SAINT JOHNSBURY VSP
FIRE : DANVILLE FD
EMS : CALEX WEST
EMS2 : NONE LISTED

ESN 193
LAW : BERLIN VSP
FIRE : CABOT FD
EMS : CABOT AMB
EMS2 : NONE LISTED

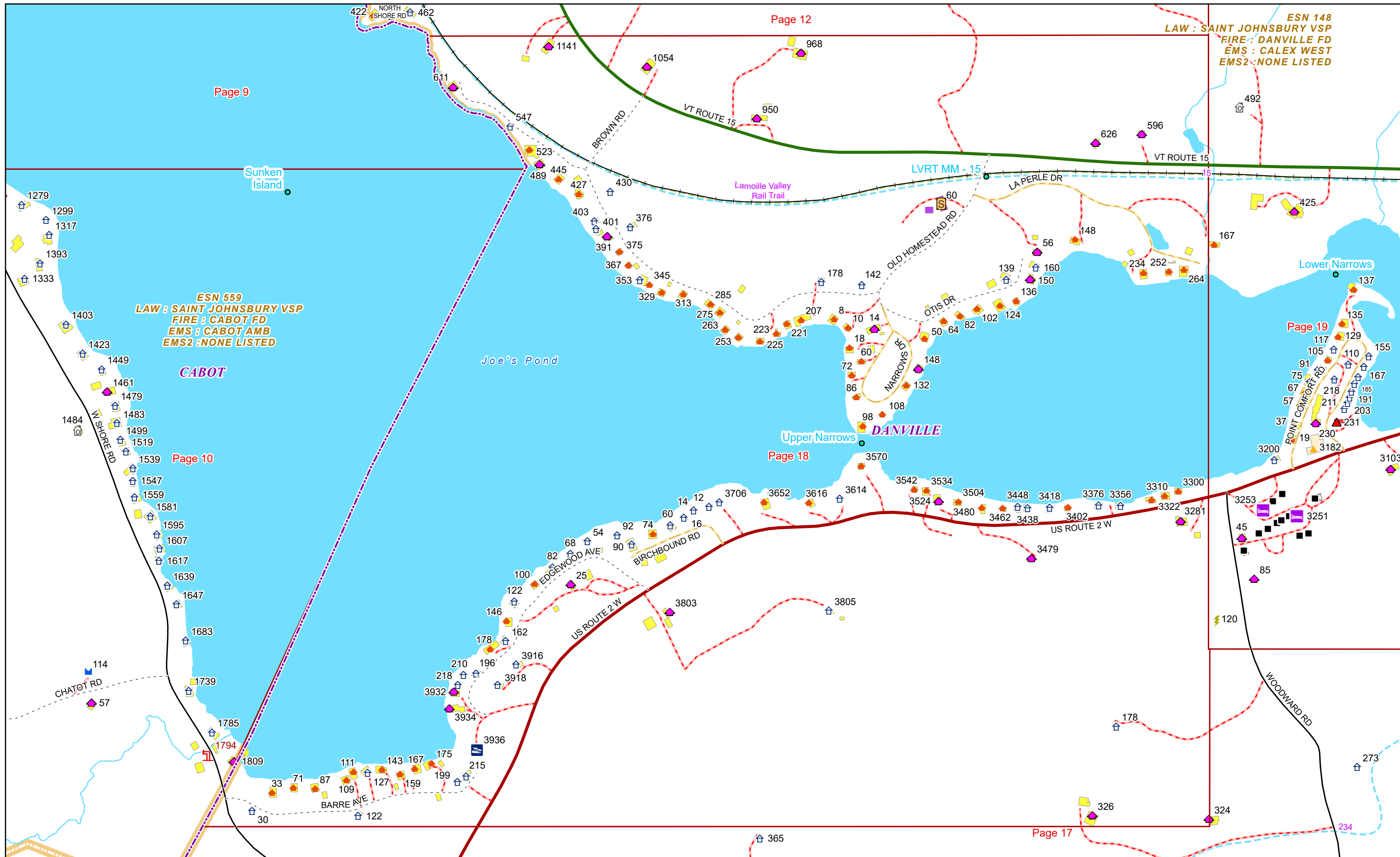


0 0.15 0.3 0.6 Miles 1 inch equals 833 feet

9/16/2024

DANVILLE

Page: 17



Page 9

Page 12

ESN 148
LAW : SAINT JOHNSBURY VSP
FIRE : DANVILLE FD
EMS : CALEX WEST
EMS2 : NONE LISTED

ESN 559
LAW : SAINT JOHNSBURY VSP
FIRE : CABOT FD
EMS : CABOT AMB
EMS2 : NONE LISTED

CABOT

Upper Narrows
DANVILLE

Page 19

Page 10

Page 18

Page 17

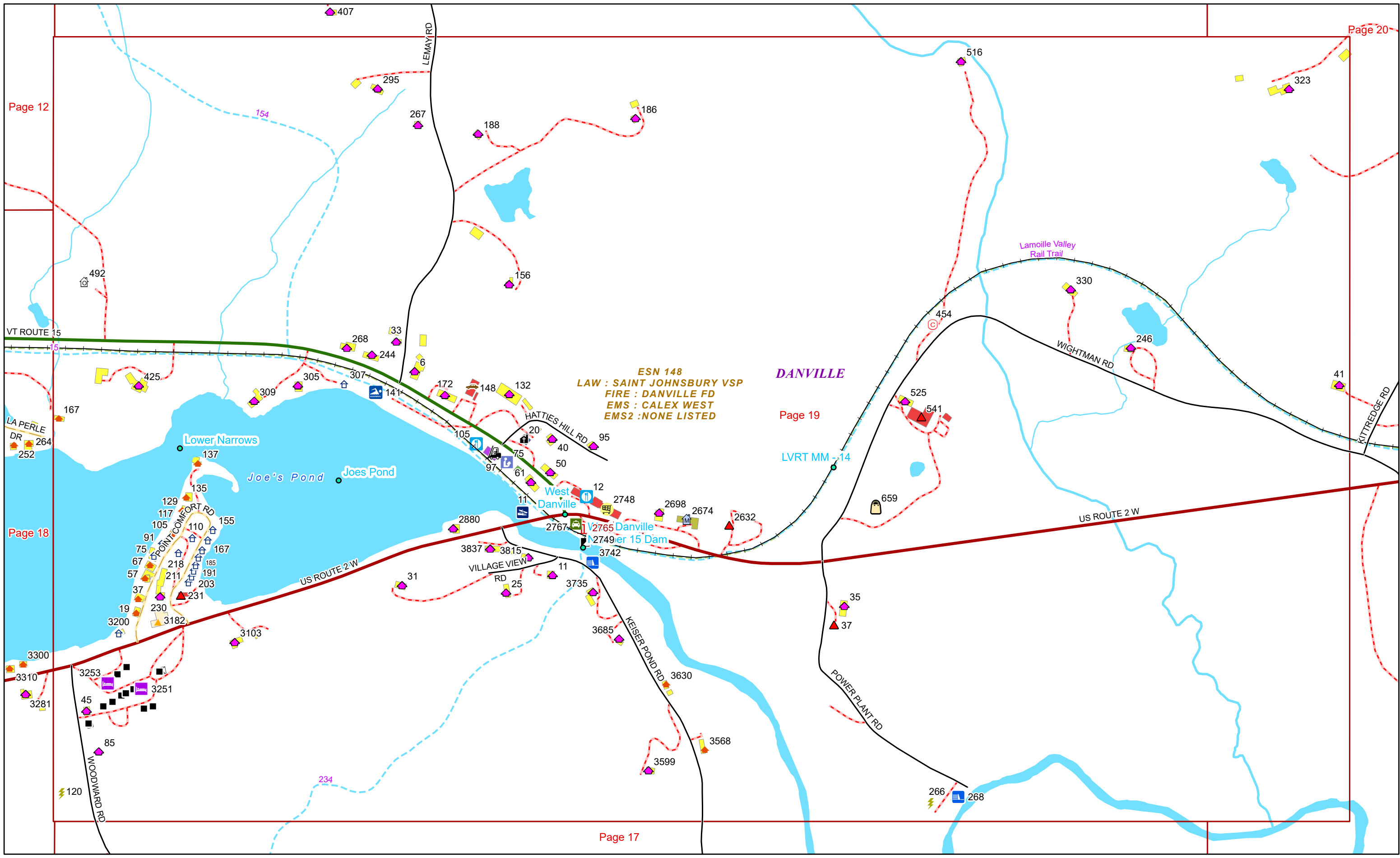


0 0.07 0.15 0.3 Miles 1 inch equals 417 feet

9/16/2024


DANVILLE

Page: 18



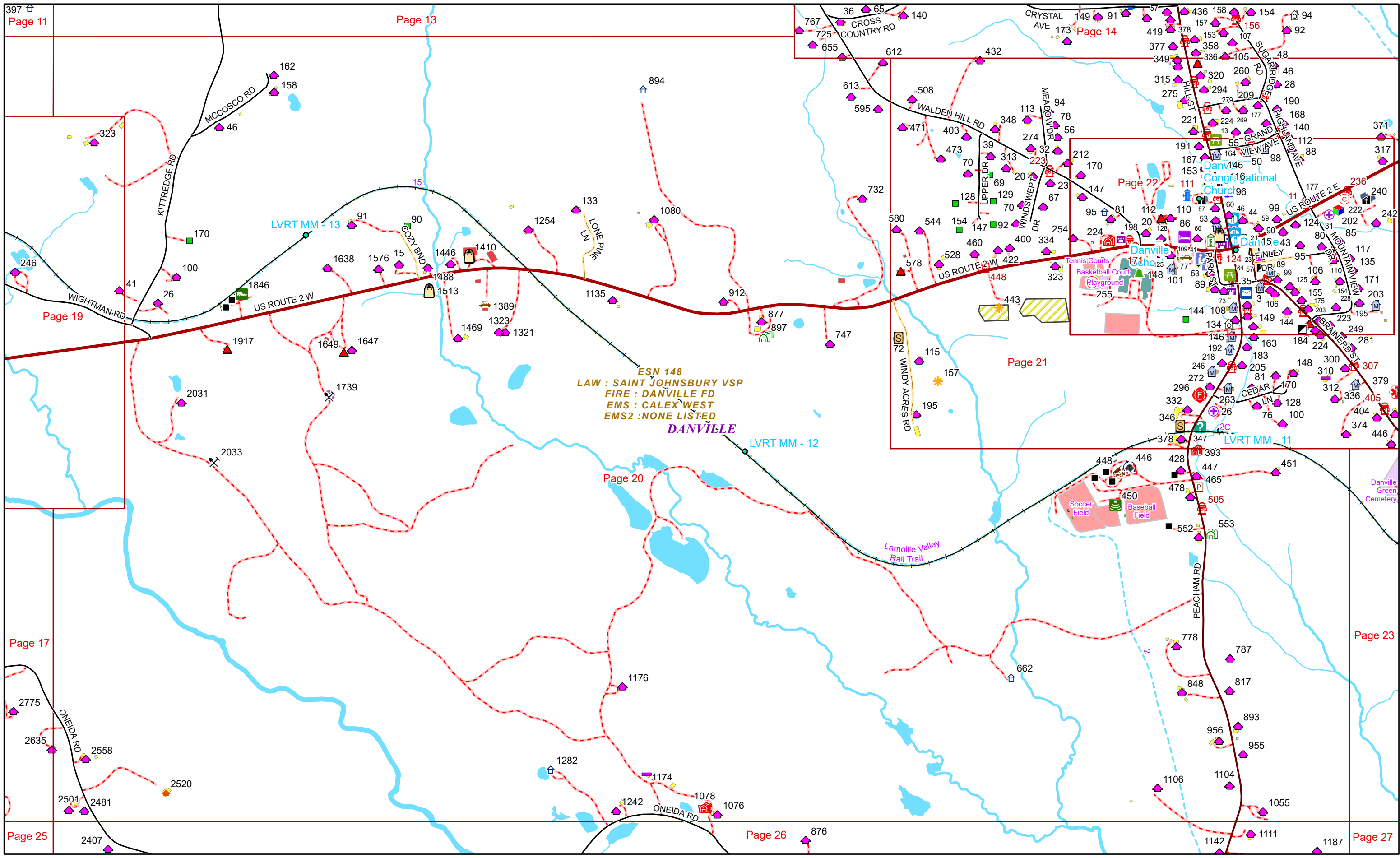
DANVILLE

ESN 148
LAW : SAINT JOHNSBURY VSP
FIRE : DANVILLE FD
EMS : CALEX WEST
EMS2 : NONE LISTED

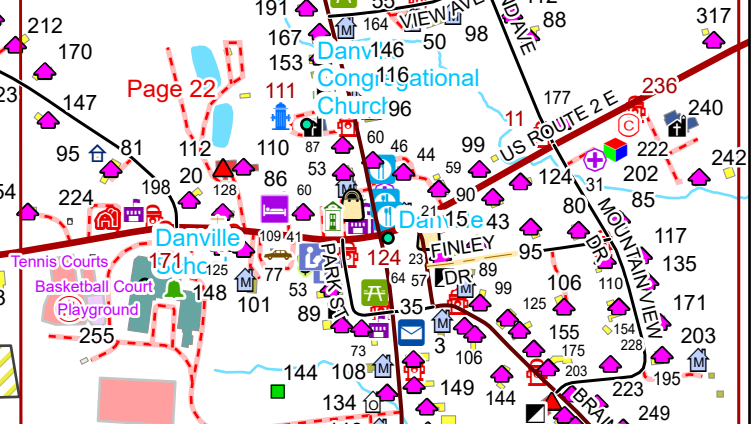


9/16/2024

DANVILLE



ESN 148
LAW : SAINT JOHNSBURY VSP
FIRE : DANVILLE FD
EMS : CALEX WEST
EMS2 : NONE LISTED
DANVILLE

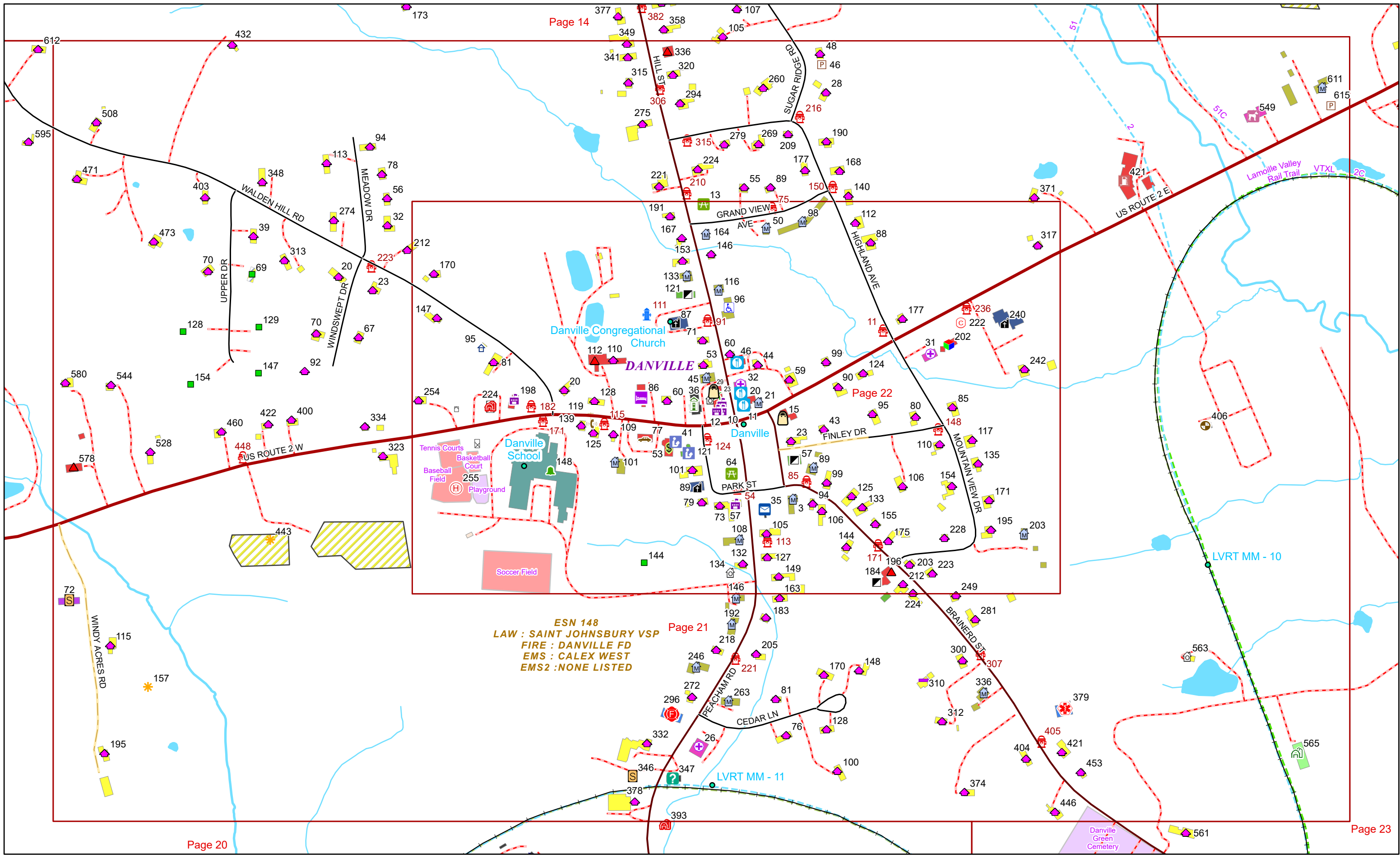


0 0.15 0.3 0.6 Miles 1 inch equals 833 feet

9/16/2024

DANVILLE

Page: 20



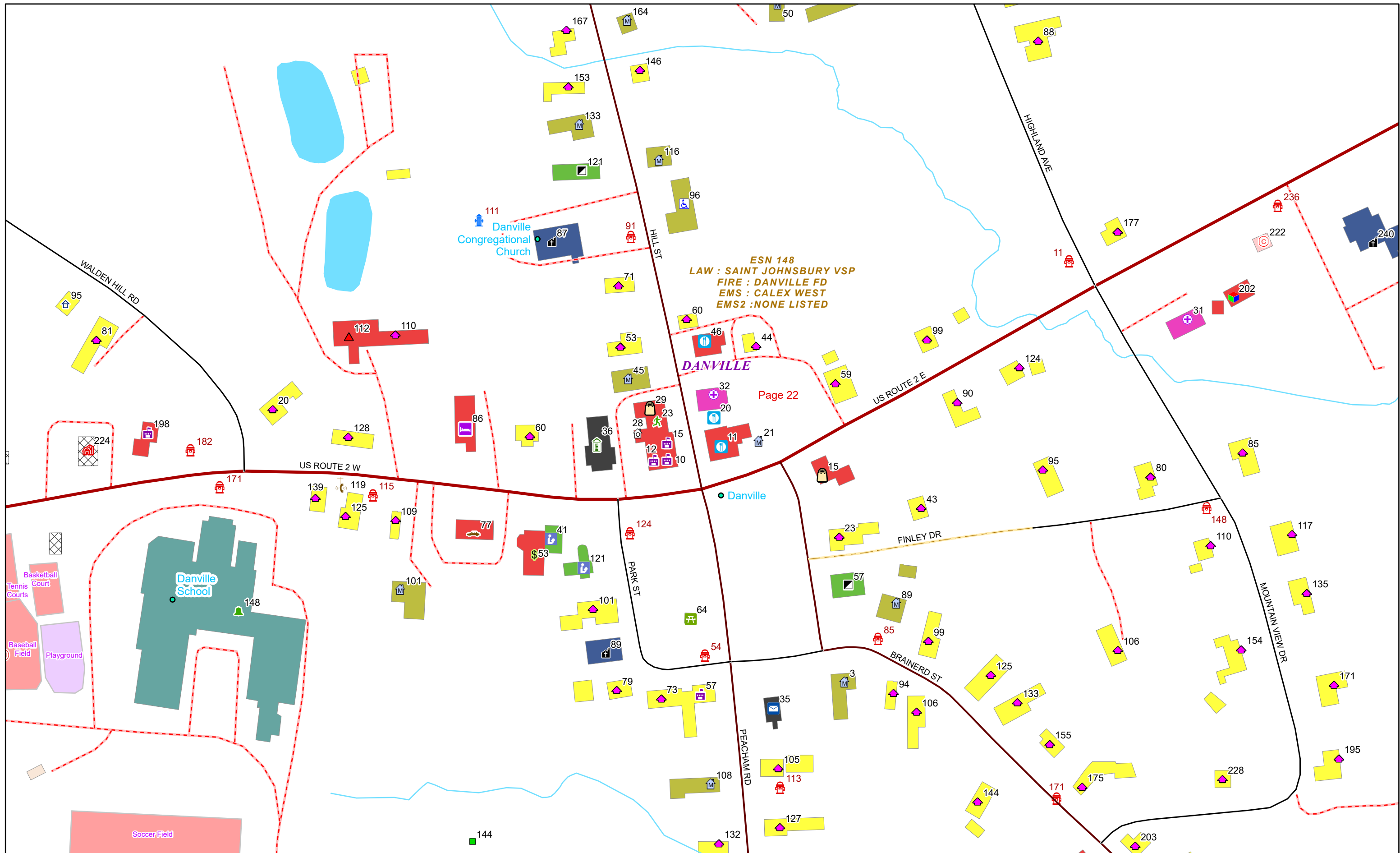
ESN 148
LAW : SAINT JOHNSBURY VSP
FIRE : DANVILLE FD
EMS : CALEX WEST
EMS2 : NONE LISTED



0 0.07 0.15 0.3 Miles 1 inch equals 417 feet

9/16/2024

DANVILLE



111
Danville
Congregational
Church

ESN 148
LAW : SAINT JOHNSBURY VSP
FIRE : DANVILLE FD
EMS : CALEX WEST
EMS2 : NONE LISTED

DANVILLE

Danville

Danville
School



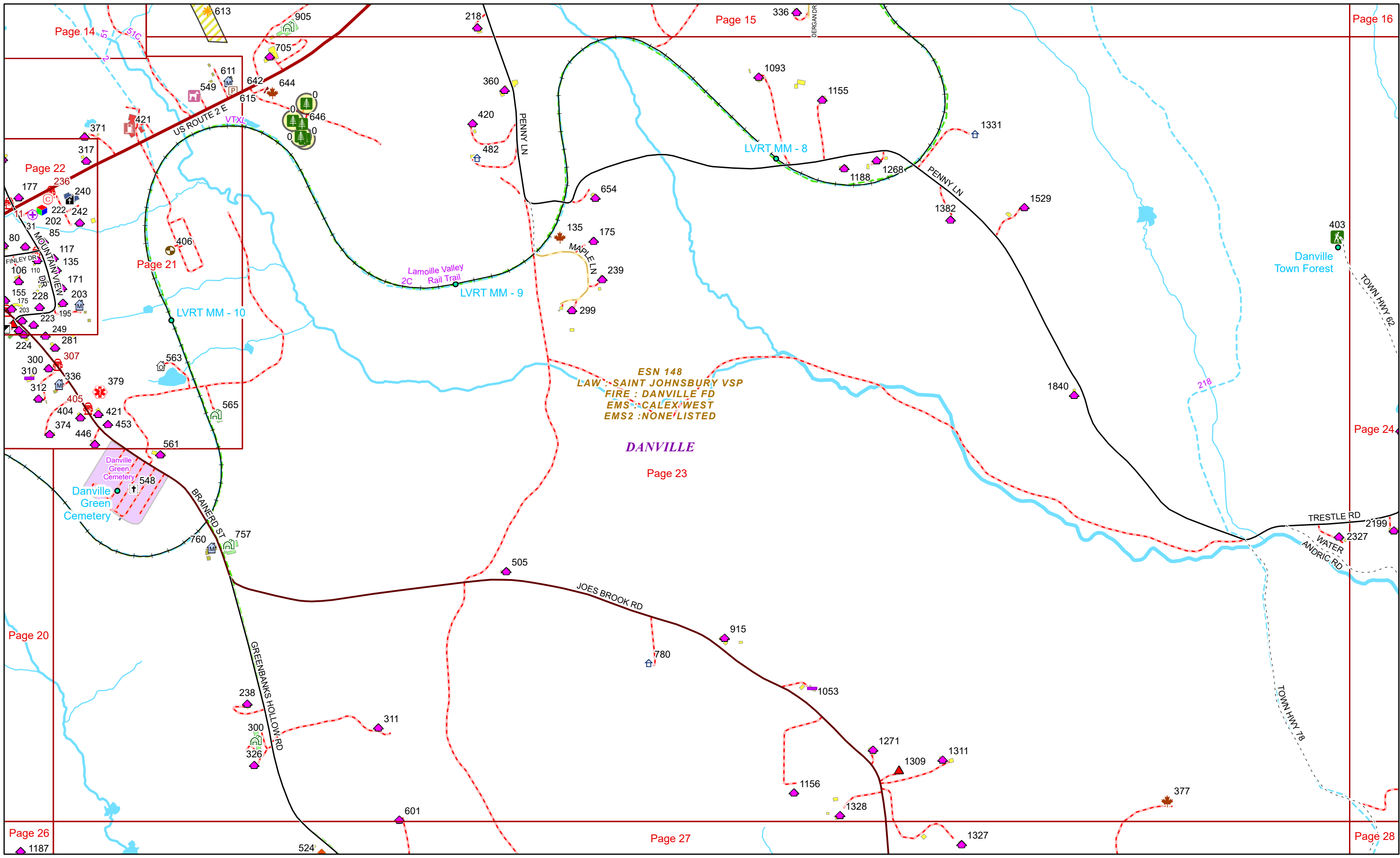
0 0.03 0.06 0.11 Miles

1 inch equals 167 feet

9/16/2024

DANVILLE


Page: 22



ESN 148
 LAW : SAINT JOHNSBURY VSP
 FIRE : DANVILLE FD
 EMS : CALEX WEST
 EMS2 : NONE LISTED

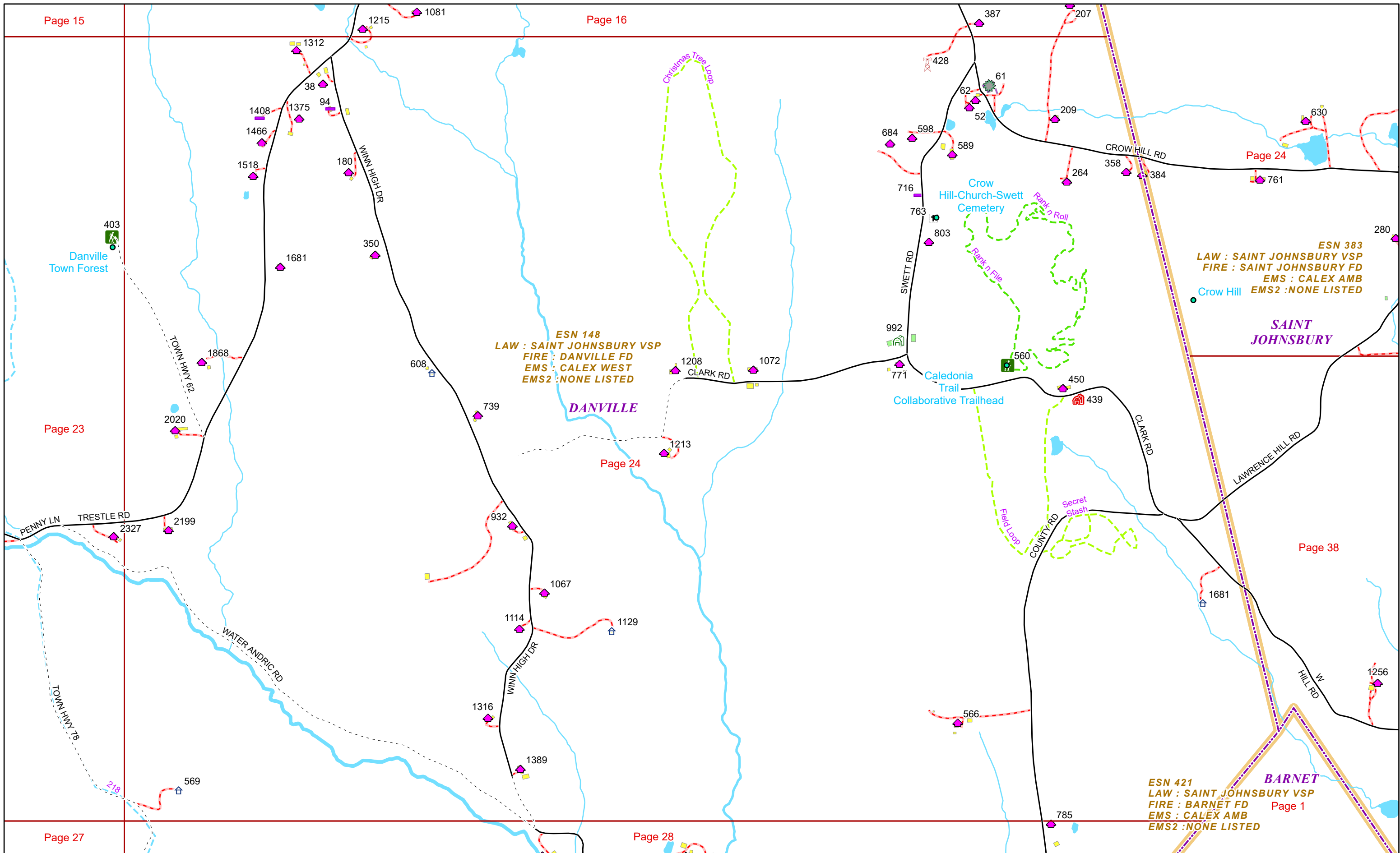
DANVILLE

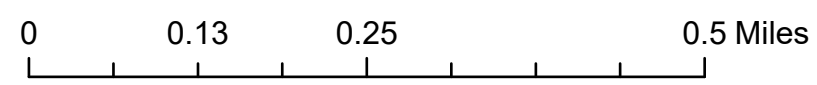
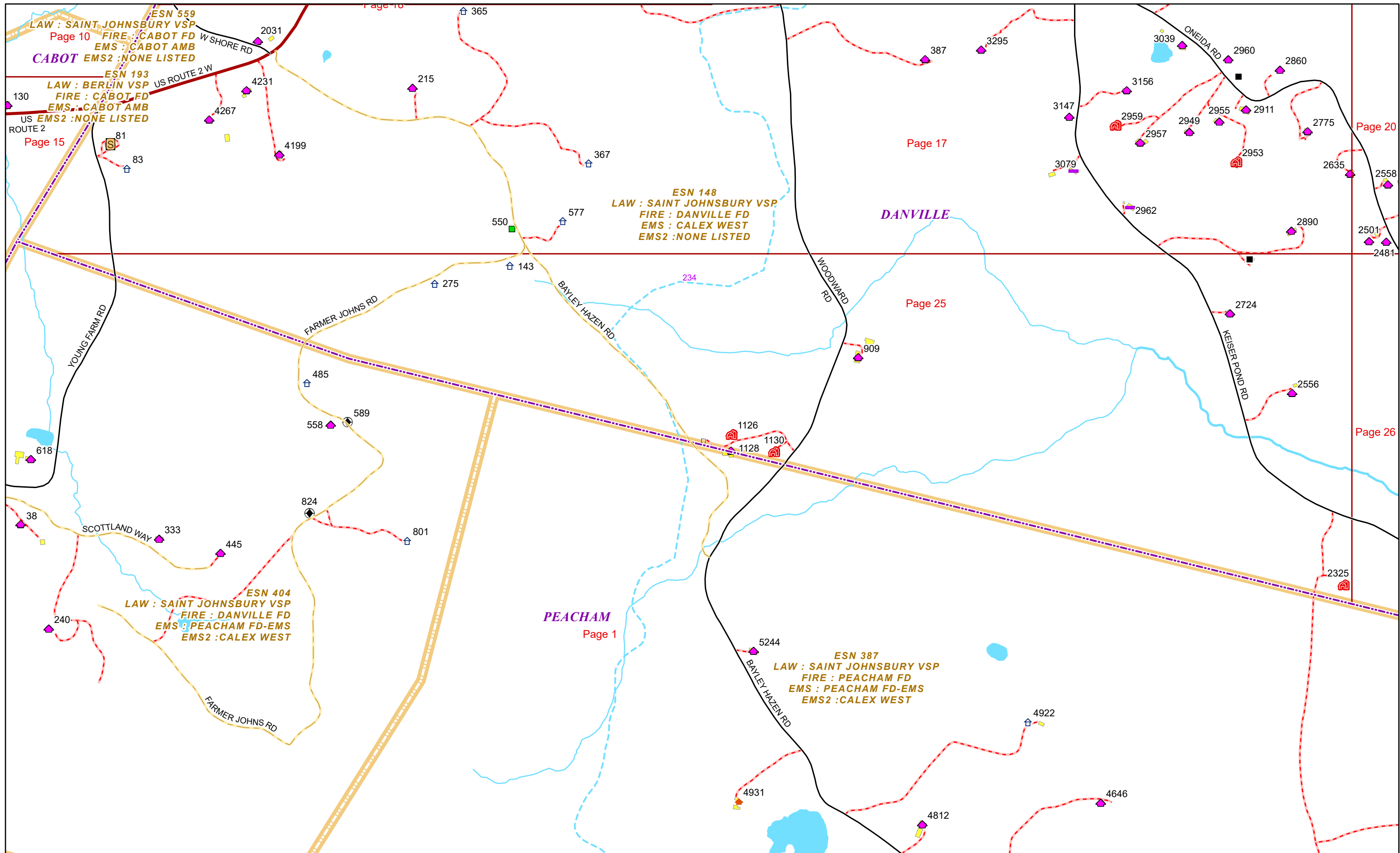
Page 23



9/16/2024

DANVILLE



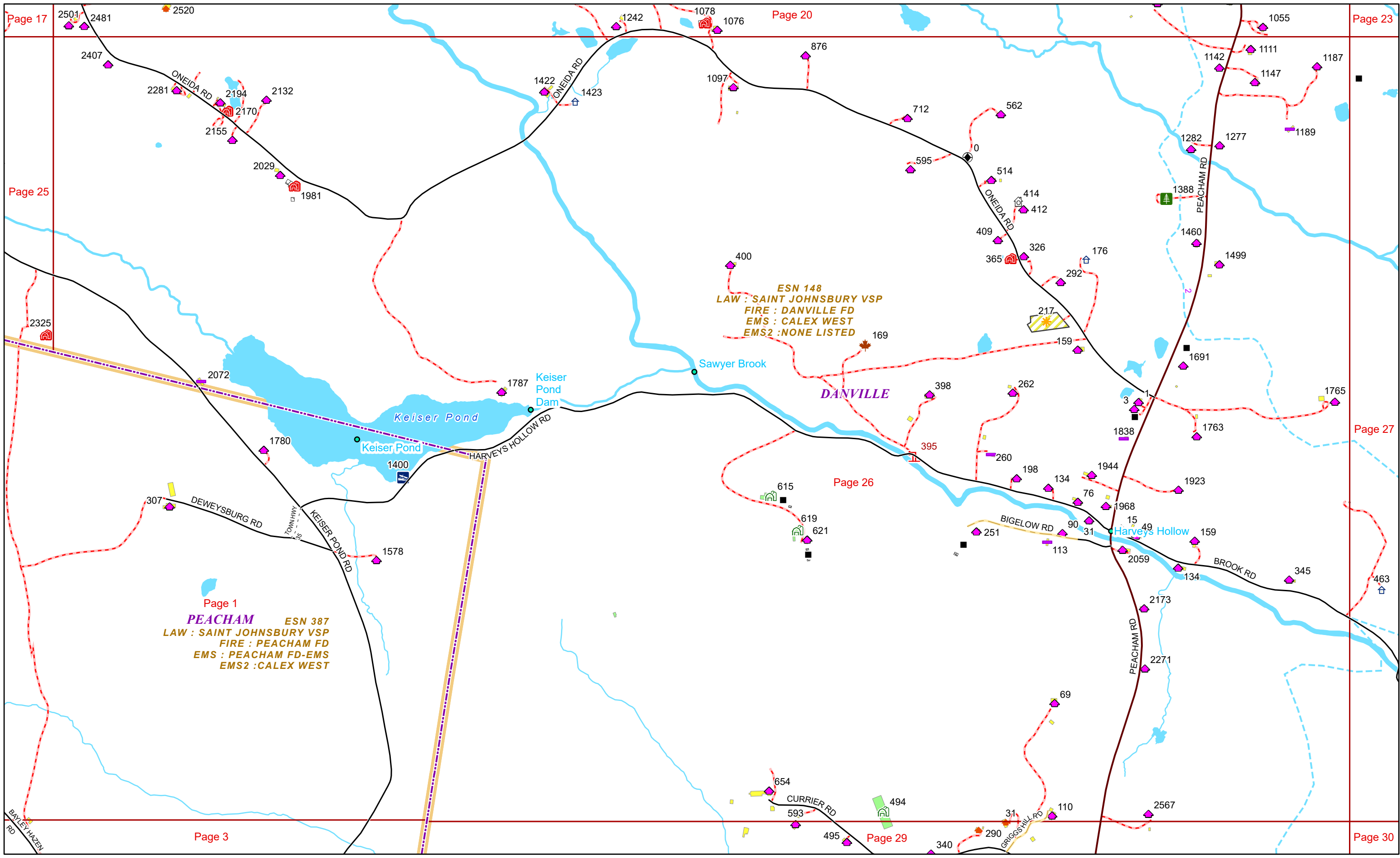


1 inch equals 750 feet

9/16/2024

DANVILLE

Page: 25



Page 1
PEACHAM ESN 387
LAW : SAINT JOHNSBURY VSP
FIRE : PEACHAM FD
EMS : PEACHAM FD-EMS
EMS2 : CALEX WEST

ESN 148
LAW : SAINT JOHNSBURY VSP
FIRE : DANVILLE FD
EMS : CALEX WEST
EMS2 : NONE LISTED


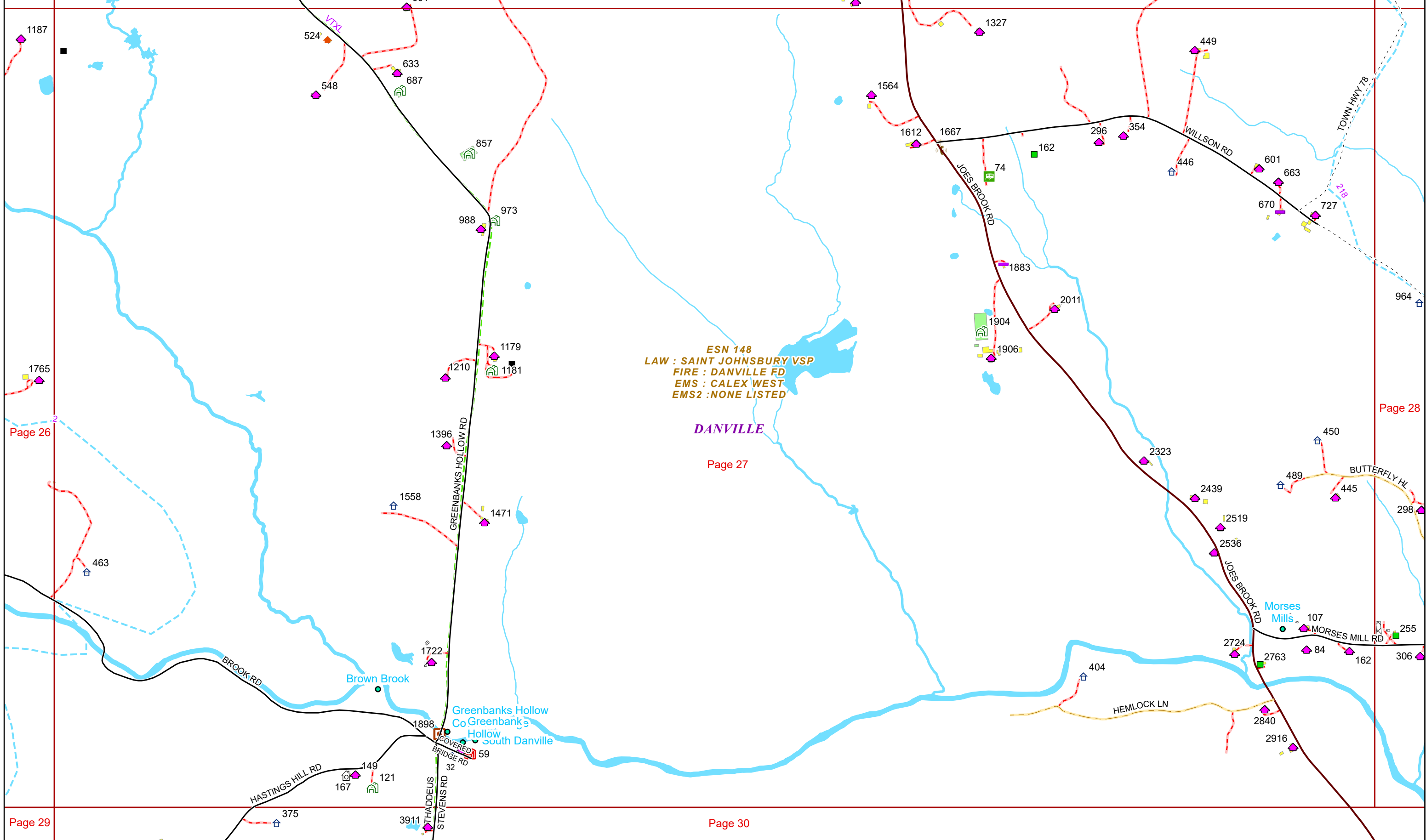


0 0.15 0.3 0.6 Miles 1 inch equals 833 feet

9/16/2024

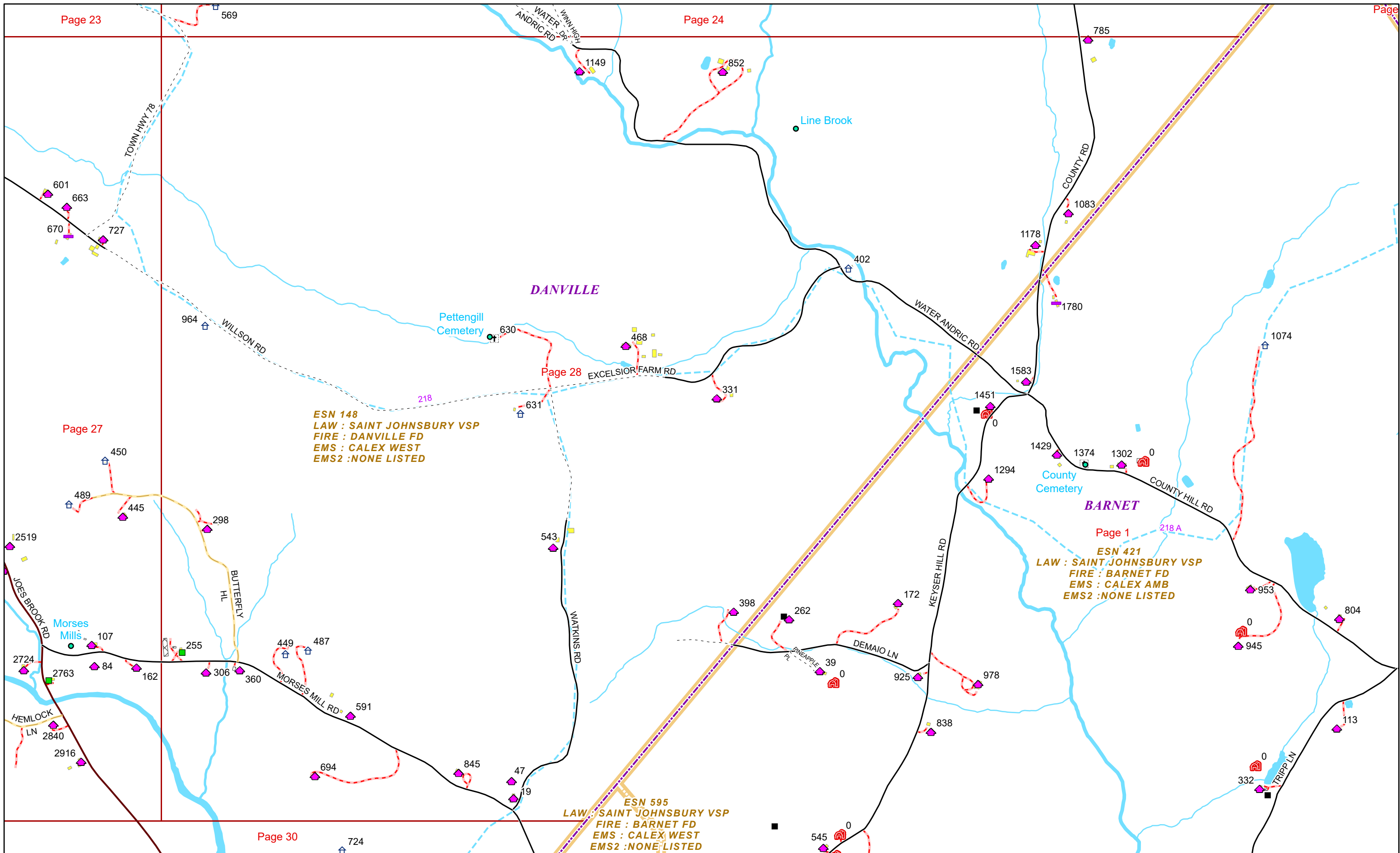
DANVILLE

Page: 26



9/16/2024

DANVILLE

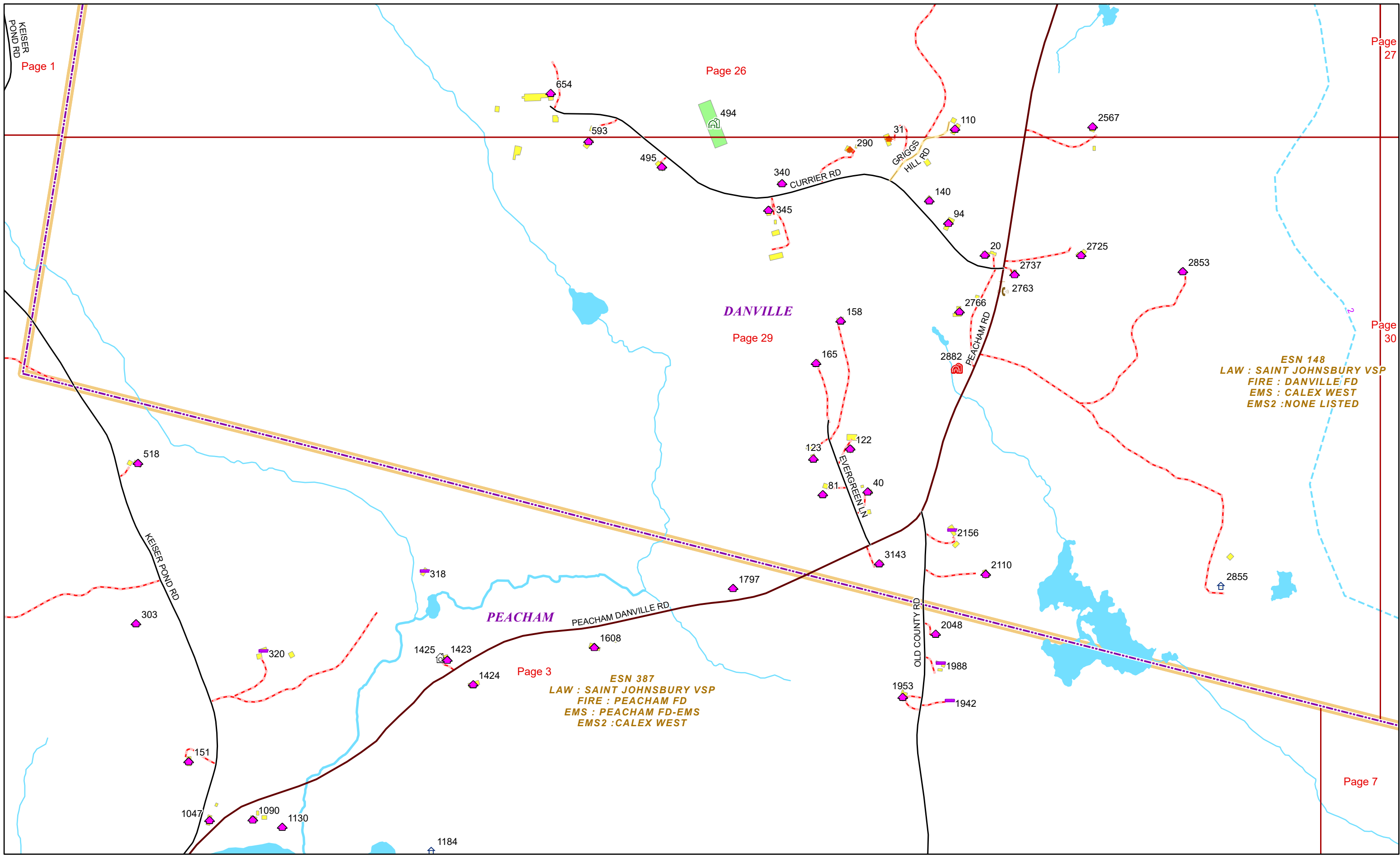


0 0.15 0.3 0.6 Miles 1 inch equals 833 feet

9/16/2024

DANVILLE

Page: 28

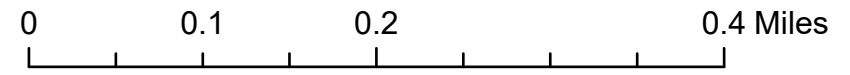


DANVILLE

ESN 148
LAW : SAINT JOHNSBURY VSP
FIRE : DANVILLE FD
EMS : CALEX WEST
EMS2 : NONE LISTED

PEACHAM

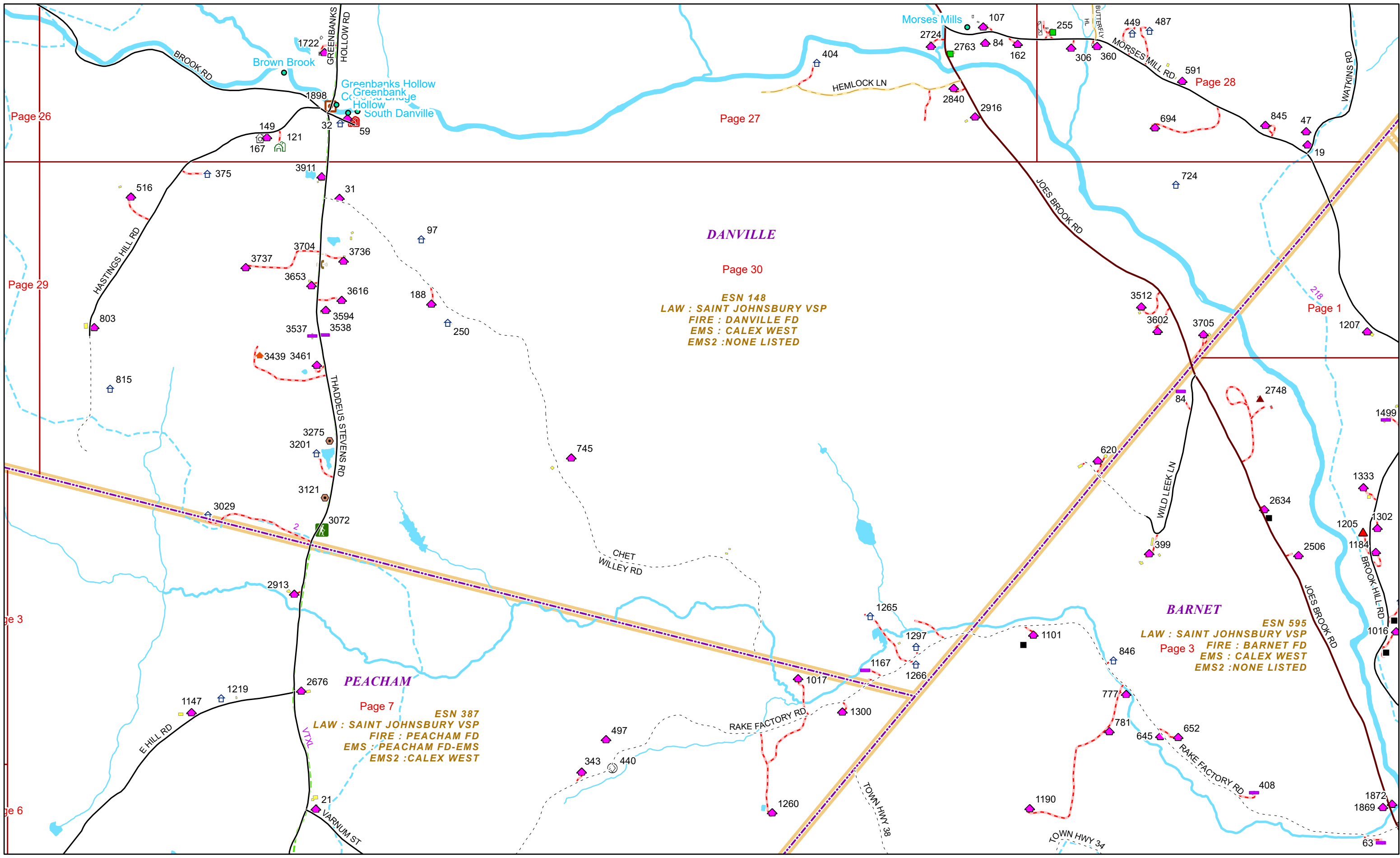
ESN 387
LAW : SAINT JOHNSBURY VSP
FIRE : PEACHAM FD
EMS : PEACHAM FD-EMS
EMS2 : CALEX WEST



1 inch equals 583 feet

9/16/2024

DANVILLE



Page 26

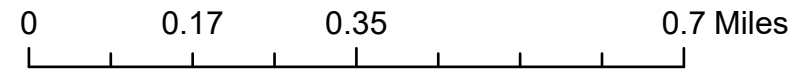
Page 29

Page 3

Page 6

Page 28

Page 1



1 inch equals 1,083 feet

9/16/2024

DANVILLE

Page: 30