

DORSET

E911 Mapbook with GIS Data

Use constraints: The 911 related data layers (Esites, Landmarks, Roads, Driveways, Footprints, Atlas Sheets, ESZ, etc.) were developed and designed for 911 purposes only. The user should understand that the nature of the 911 data layers means they are never complete. Each municipal government is responsible for maintenance of the 911 database. Other data (non-911 related) used in the Vermont 911 Mapbook is acquired from the Vermont Center for Geographic Information (VCGI) (vcgi.vermont.gov) and other Vermont organizations.

Disclaimer:

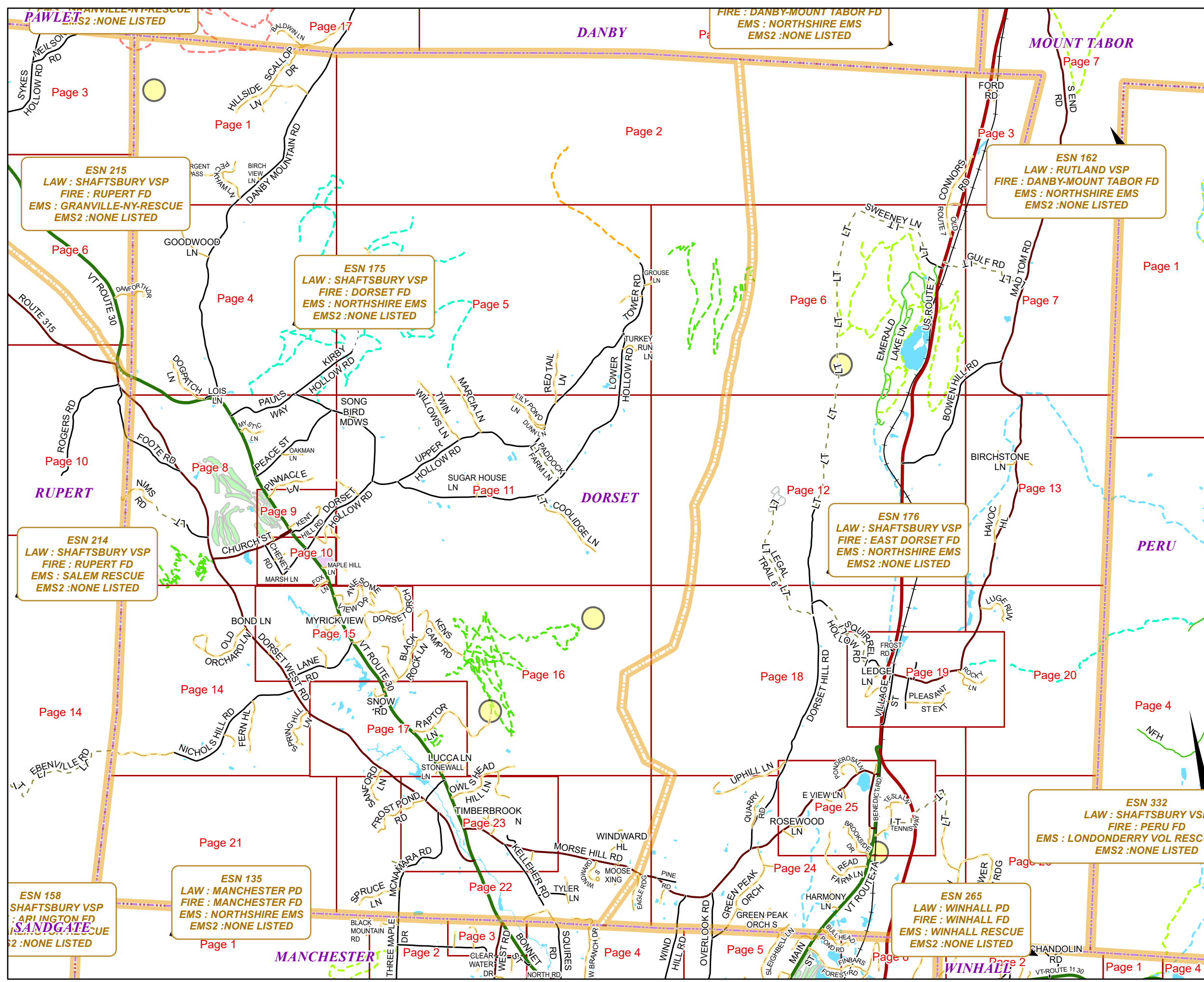

This Vermont 911 Mapbook and Public GIS data is for general reference only. Data layers that appear on the map may or may not be accurate, current, or otherwise reliable. The Enhanced 911 Board and the State of Vermont make no representations of any kind, including but not limited to the warranties of merchantability or fitness for a particular use, nor are any such warranties to be implied with respect to the GIS data and Mapbook.

For questions/updates, contact:

Vermont Enhanced 911 Board
6 Baldwin St – 2nd Floor
Montpelier VT 05633-7960

Phone: 802-828-4911
Email: e911.info@vermont.gov
Web site: e911.vermont.gov



























9/16/2024



























































Legend





























ESITES




























SITETYPE

-  **COMMERCIAL
-  **CULTURAL
-  **EDUCATIONAL
-  **GOVERNMENT
-  **INDUSTRIAL
-  **OTHER COMMERCIAL
-  **PUBLIC GATHERING
-  **UTILITY
-  ABANDONED
-  ACCESS POINT
-  ACCESSORY BARN
-  ACCESSORY BUILDING
-  AIR SUPPORT / MAINTENANCE FACILITY
-  AIR TRAFFIC CONTROL CENTER / COMMAND CENTER
-  AIRPORT TERMINAL
-  AMBULANCE SERVICE
-  AUDITORIUM / CONCERT HALL / THEATER / OPERA HOUSE
-  BANK
-  BOAT RAMP / DOCK
-  BORDER CROSSING
-  BORDER PATROL
-  BREWERY
-  BUS STATION / DISPATCH FACILITY
-  CAMP
-  CAMPGROUND
-  CEMETERY

-  CITY / TOWN HALL
-  COAST GUARD
-  COLLEGE / UNIVERSITY
-  COMMERCIAL CONSTRUCTION SERVICE
-  COMMERCIAL FARM
-  COMMERCIAL GARAGE
-  COMMERCIAL W/RESIDENCE
-  COMMUNICATION BOX
-  COMMUNICATION TOWER
-  COMMUNITY / RECREATION FACILITY
-  CONDOMINIUM
-  COURT HOUSE
-  CUSTOMS SERVICE
-  DAY CARE FACILITY
-  DEVELOPMENT SITE
-  EBS TOWER
-  EMERGENCY PHONE / CALLBOX
-  FAIR / EXHIBITION/ RODEO GROUNDS
-  FERRY TERMINAL / DISPATCH FACILITY
-  FIRE STATION
-  FISH FARM / HATCHERY
-  FITNESS FACILITY
-  FOOD DISTRIBUTION CENTER
-  GAS STATION
-  GATED W/BUILDING
-  GATED W/O BUILDING
-  GOLF COURSE
-  GRAVEL PIT / QUARRY / MINE

-  GREENHOUSE / NURSERY
-  GROCERY STORE
-  HARBOR / MARINA
-  HAZARDOUS MATERIALS FACILITY
-  HAZARDOUS STORAGE FACILITY
-  HEALTH CLINIC
-  HELIPAD / HELIPORT / HELISPOT
-  HISTORIC SITE / POINT OF INTEREST
-  HOSPITAL / MEDICAL CENTER
-  HOUSE OF WORSHIP
-  HYDROELECTRIC FACILITY
-  ICE ARENA
-  INSTITUTIONAL RESIDENCE / DORM / BARRACKS
-  LANDFILL
-  LAW ENFORCEMENT
-  LIBRARY
-  LODGING B&B / HOTEL / MOTEL / INN
-  LOOKOUT TOWER
-  LUMBER MILL / SAW MILL
-  MANUFACTURING FACILITY
-  MOBILE HOME
-  MORGUE
-  MULTI-FAMILY DWELLING
-  MUSEUM
-  NATIONAL GUARD /
-  NUCLEAR FACILITY
-  NURSING HOME / LONG TERM CARE
-  OFFICE BUILDING

-  OIL / GAS FACILITY
-  OTHER
-  OTHER RESIDENTIAL
-  OUTPATIENT CLINIC
-  PARK AND RIDE / COMMUTER
-  PHARMACY
-  PICNIC AREA
-  POST OFFICE
-  PRISON / CORRECTIONAL FACILITY
-  PRIVATE AND EXPRESS SHIPPING FACILITY
-  PSAP
-  PUBLIC BEACH
-  PUBLIC TELEPHONE
-  PUBLIC WATER SUPPLY INTAKE
-  PUBLIC WATER SUPPLY WELL
-  PUMP STATION
-  RACE TRACK / DRAGSTRIP
-  RAILROAD STATION
-  RESIDENTIAL FARM
-  REST STOP / ROADSIDE PARK
-  RESTAURANT
-  RETAIL FACILITY
-  RV HOOKUP
-  SCHOOL K / 12
-  SEASONAL HOME
-  SHOOTING RANGE
-  SINGLE FAMILY DWELLING
-  SKI AREA / ALPINE

-  SOLAR FACILITY
-  SPORTS ARENA /
-  STATE CAPITOL
-  STATE GARAGE
-  STATE GOVERNMENT FACILITY
-  STATE PARK
-  STORAGE UNITS
-  SUBSTATION
-  SUGARHOUSE
-  TEMPORARY STRUCTURE
-  TOWN GARAGE
-  TOWN OFFICE
-  TRAILHEAD
-  TRANSFER STATION
-  UNKNOWN
-  US FOREST FACILITY
-  US GOVERNMENT FACILITY
-  UTILITY POLE W/PHONE
-  VETERINARY HOSPITAL / CLINIC
-  VISITOR / INFORMATION CENTER
-  WAREHOUSE
-  WASTE / BIOMASS FACILITY
-  WASTEWATER TREATMENT PLANT
-  WATER TANK
-  WATER TOWER
-  WIND FACILITY / WIND TOWER
-  YOUTH CAMP

Legend

Roads

-  Interstate Highway
-  US Highway
-  State Highway
-  Town Highway Class 1
-  Town Highway Class 2
-  Town Highway Class 3
-  Town Highway Class 4
-  Private
-  Driveway
-  Discontinued Road
-  Legal Trail
-  Ferry
-  Military - no public access
-  National Forest Highway
-  State Forest Highway
-  Proposed
-  Rivers
-  Driveways
- 

Hydrants

-  Drafting Site
-  Dry Hydrant
-  Municipal Hydrant
-  Pressurized Hydrant

Townline



Emergency Service Zones



FootPrints

-  Airport
-  Solar Field
-  Alpine Trail Easiest
-  Alpine Trail Intermediate
-  Alpine Trail Advanced
-  Alpine Trail Expert
-  Alpine Glade Marked
-  Alpine Glade Not Marked
-  Building
-  Farm
-  Golf Course
-  Quarry
-  Park
-  Shopping Center
-  Stadium/Arena
-  Other

Addressing Error

-  Orange - Duplicated Addressed Building
-  Yellow - Unnumbered Building

DORSET Road Name Index

ROAD NAME	PAGE(S)
AWESOME VIEW DR	15
BARROWS HTS	8,9,10,11
BATTENKILL WAY	25
BEECH RDG	24,25
BENEDICT RD	25
BENEDICT RD S	25
BIRCH VIEW LN	1
BIRCHSTONE LN	13
BLACK ROCK LN	15,16,17
BLACKBERRY LN	15
BLUE HERON LN	15
BLUE HILL LN	24
BLUE SPRUCE LN	19
BOLTON LN	17
BOND LN	14,15
BOWEN HILL RD	6,7,12
BROOKSIDE DR	24,25
BULLHEAD POND RD	5,24
BUTTERNUT GLN	25
CHENEY RD	10
CHURCH ST	8,9,10
COLONEL LN	13
CONNORS RD	2,3,6
COOLIDGE LN	11
CROSS RD	23
CULVER LN	24
DANBY MOUNTAIN RD	1,4,8,17
DANFORTH DR	4,6
DOGPATCH LN	4,8
DORIS DR	19
DORSET HILL RD	6,12,18,24,25
DORSET HOLLOW RD	8,9,10,11
DORSET ORCH	15

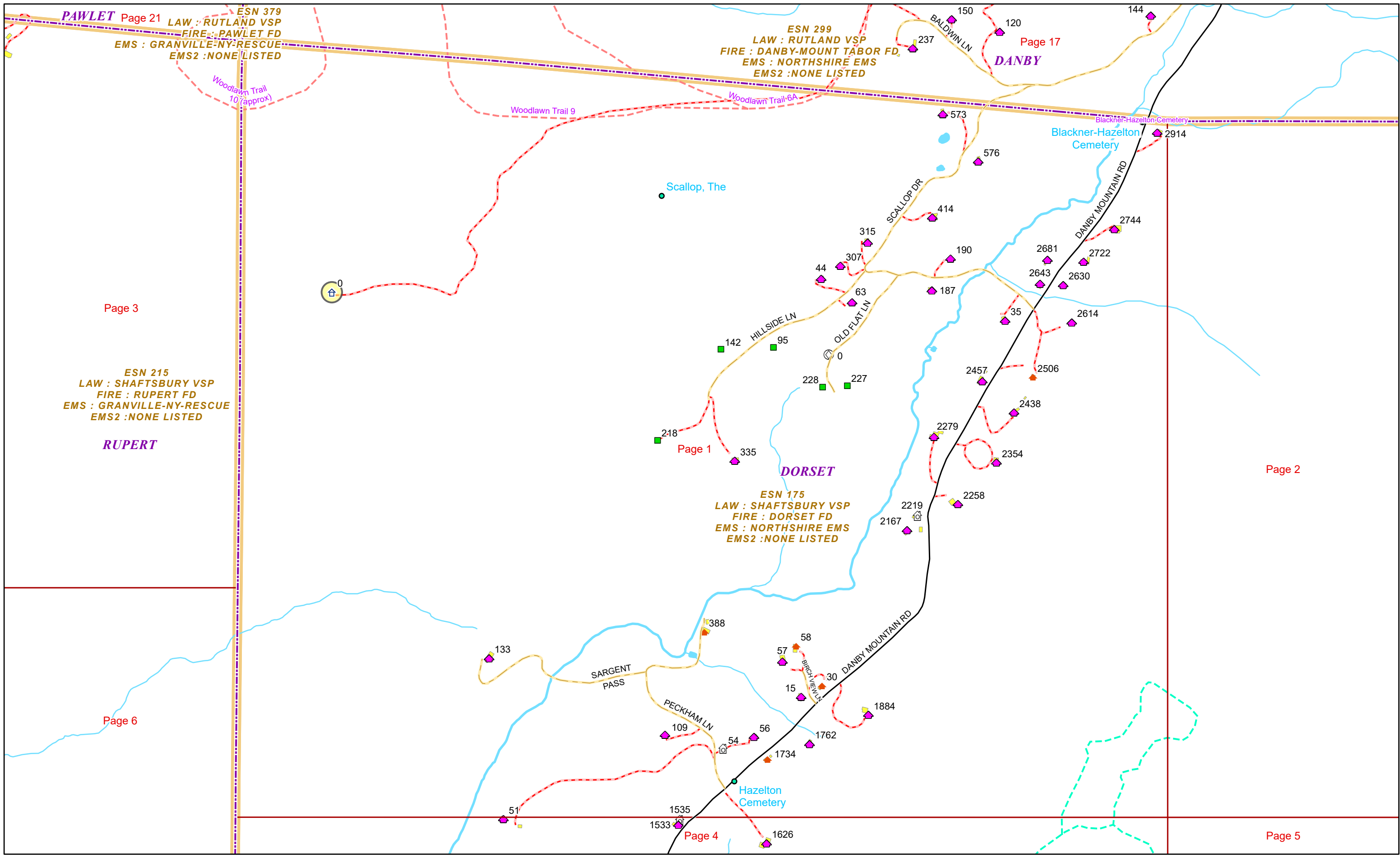
ROAD NAME	PAGE(S)
DORSET VIEW LN	15,16
DORSET VILLAGE LN	9
DORSET WEST RD	8,10,14,15,17,22,23
DUNN LN	11
DUSTY HOLLOW RD	22
E VIEW LN	25
EAGLE RDG	22
EMERALD LAKE LN	6,12
FARWELL LN	15
FERN HL	14
FOOTE RD	8,10
FORD RD	3
FOX LN	8,10,14,15
FROST POND RD	22,23
FROST RD	19
GOODWOOD LN	4
GREEN PEAK ORCH	5,24
GREEN PEAK ORCH N	24
GREEN PEAK ORCH S	24
GROUSE LN	5,6
GULF RD	6,7
HARMONY LN	24
HAVOC HL	13
HIDDEN HOLLOW LN	8,11
HILLS CT	25
HILLSIDE LN	1
JACKSON LN	22,23
KELLEHER RD	22,23
KENS CAMP RD	16
KENT HILL RD	9
KIRBY HOLLOW RD	4,5,8,11
LANE RD	15
LEARY LN	19

ROAD NAME	PAGE(S)
LEDGE LN	19
LEGAL TRAIL 6	12,18
LILY POND LN	11
LOIS LN	4,8
LONG VIEW LN	15,16
LOWER BEECH RDG	24,26
LOWER HOLLOW RD	5,11
LUCCA LN	17
LUGE RUN	20
MAD TOM RD	7,13,19,20
MAPLE HILL LN	8,10,11
MARCIA LN	5,11
MARISA LN	17
MARSH LN	10
MCMAMARA RD	22,23
MEADOW LN	10
MIKES WAY	25
MOOSE XING	22
MORRISSEY LN	17
MORSE HILL RD	44,23,24,25
MOUNT AEOLUS LN	25
MYRICKVIEW	15
MYSTIC LN	8
NICHOLS HILL LN	14
NICHOLS HILL RD	14
NIMS RD	8
OAKMAN LN	8
OLD FLAT LN	1
OLD ORCHARD LN	14
OLD RAKE LN	15
OLD ROUTE 7	6
OVERLOOK RD	24
OWLS HEAD HILL LN	16,22,23

DORSET Road Name Index

ROAD NAME	PAGE(S)
OWLS HEAD HILL LN S	16,22,23
PADDOCK FARM LN	11
PARSONS LN	9,10
PASTURES LN	5
PAULS WAY	4,8
PEACE ST	8
PECKHAM LN	1
PINE RD	24
PINNACLE LN	8,9
PLAYHOUSE LN	10
PLEASANT ST	19
PLEASANT ST EXT	19
PONDEROSA LN	25
QUARRY RD	24
RAPTOR LN	16,17
READ FARM LN	24,25
RED TAIL LN	5,11
ROCKY LN	19
ROCKY LN S	19
ROMANCE LN	23
ROSEWOOD LN	25
SANFORD LN	17,22
SARGENT PASS	1
SCALLOP DR	1,17
SCHOOL DR	23
SLEIGHBELL LN	24
SNOW RD	17
SONG BIRD MDWS	11
SPRING HILL LN	14
SPRUCE LN	22
SQUIRES RD	22
SQUIRREL HOLLOW RD	18,19
STONEWALL LN	17

ROAD NAME	PAGE(S)
SUGAR HOUSE LN	11
SWEENEY LN	6
TENNIS WAY	25
TESLA LN	25
TIMBERBROOK	23
TIMBERBROOK N	23
TOWER RD	5
TURKEY RUN LN	5
TWIN WILLOWS LN	5,11
TYLER LN	22
UPHILL LN	18,24,25
UPPER HOLLOW RD	5,11
US ROUTE 7	2,3,6,7,12,18,19,24,25
VILLAGE ST	19
VILLAGE ST N	19
VT ROUTE 30	3,4,8,9,20,14,15,16,17,22,23
VT ROUTE 7A	18,24,25
W BRANCH DR	22
WIND HILL RD	24
WINDWARD HL	22
WINDWARD S	22



PAWLET Page 21
 LAW : RUTLAND VSP
 FIRE : PAWLET FD
 EMS : GRANVILLE-NY-RESCUE
 EMS2 : NONE LISTED

ESN 299
 LAW : RUTLAND VSP
 FIRE : DANBY-MOUNT TABOR FD,
 EMS : NORTHSHIRE EMS
 EMS2 : NONE LISTED


Page 17
DANBY

ESN 215
 LAW : SHAFTSBURY VSP
 FIRE : RUPERT FD
 EMS : GRANVILLE-NY-RESCUE
 EMS2 : NONE LISTED

RUPERT

ESN 175
 LAW : SHAFTSBURY VSP
 FIRE : DORSET FD
 EMS : NORTHSHIRE EMS
 EMS2 : NONE LISTED

DORSET

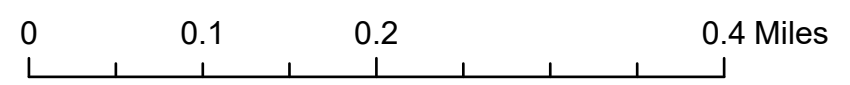
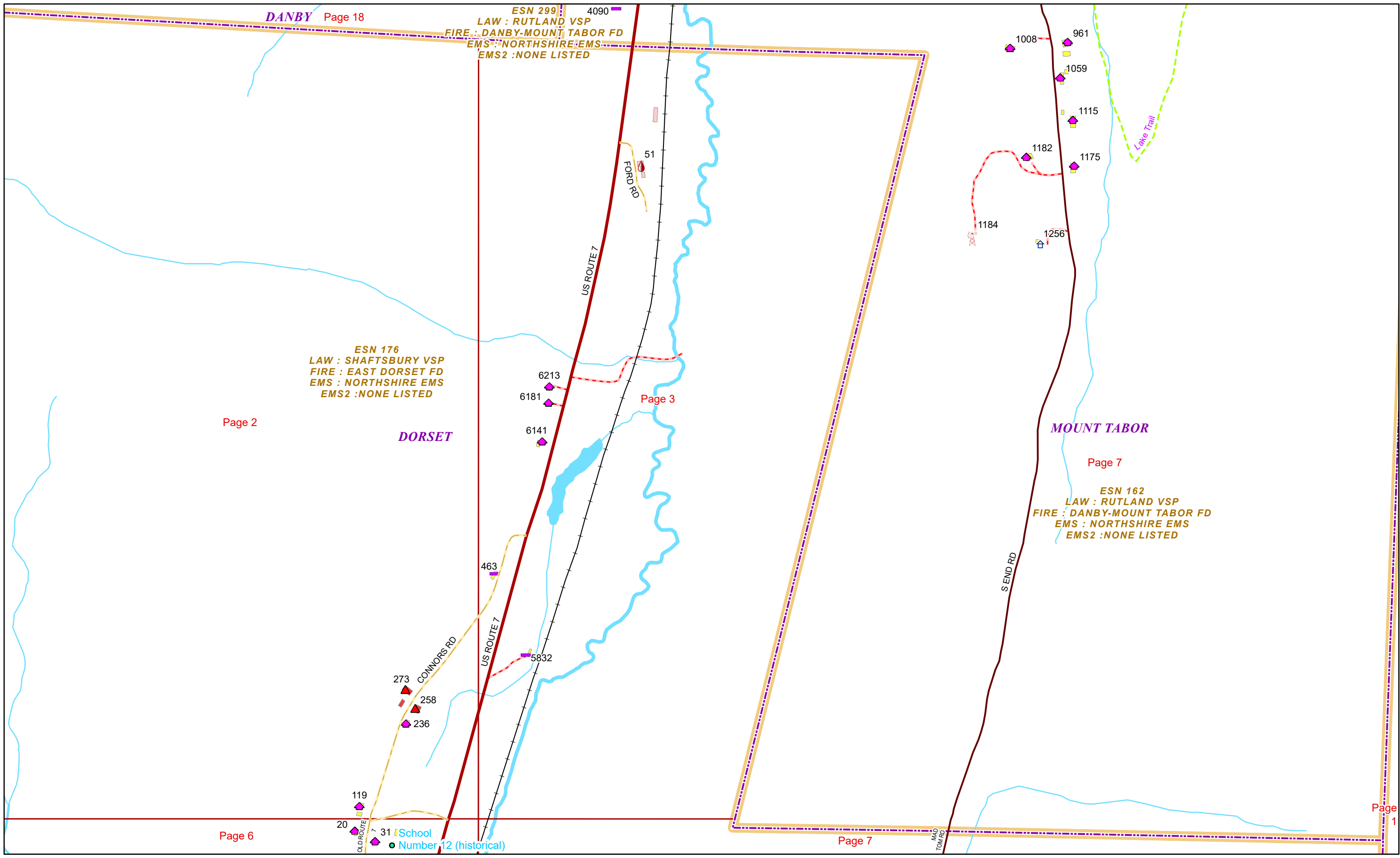


1 inch equals 750 feet

9/16/2024

DORSET

Page: 1



1 inch equals 583 feet

9/16/2024

DORSET

Page: 3

DANBY Page 18

ESN 299 4090
 LAW : RUTLAND VSP
 FIRE : DANBY-MOUNT TABOR FD
 EMS : NORTHSHIRE EMS
 EMS2 : NONE LISTED

ESN 176
 LAW : SHAFTSBURY VSP
 FIRE : EAST DORSET FD
 EMS : NORTHSHIRE EMS
 EMS2 : NONE LISTED

ESN 162
 LAW : RUTLAND VSP
 FIRE : DANBY-MOUNT TABOR FD
 EMS : NORTHSHIRE EMS
 EMS2 : NONE LISTED

Page 2

DORSET

Page 3

MOUNT TABOR

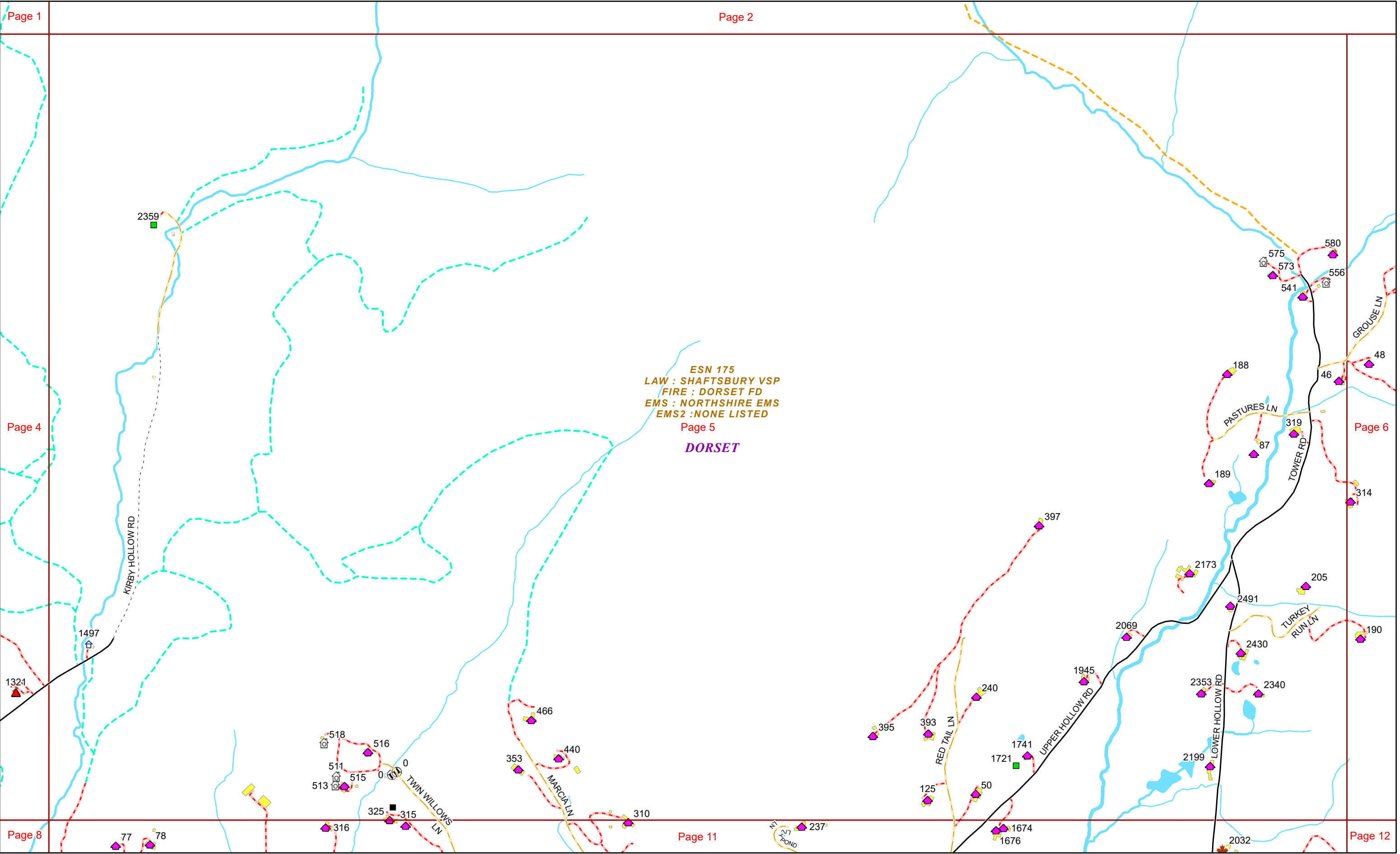
Page 7

Page 6

119
 20
 7
 31
 School
 Number 12 (historical)

Page 7

Page 1



ESN 175
 LAW : SHAFTSBURY VSP
 FIRE : DORSET FD
 EMS : NORTHSHIRE EMS
 EMS2 : NONE LISTED
 Page 5

DORSET

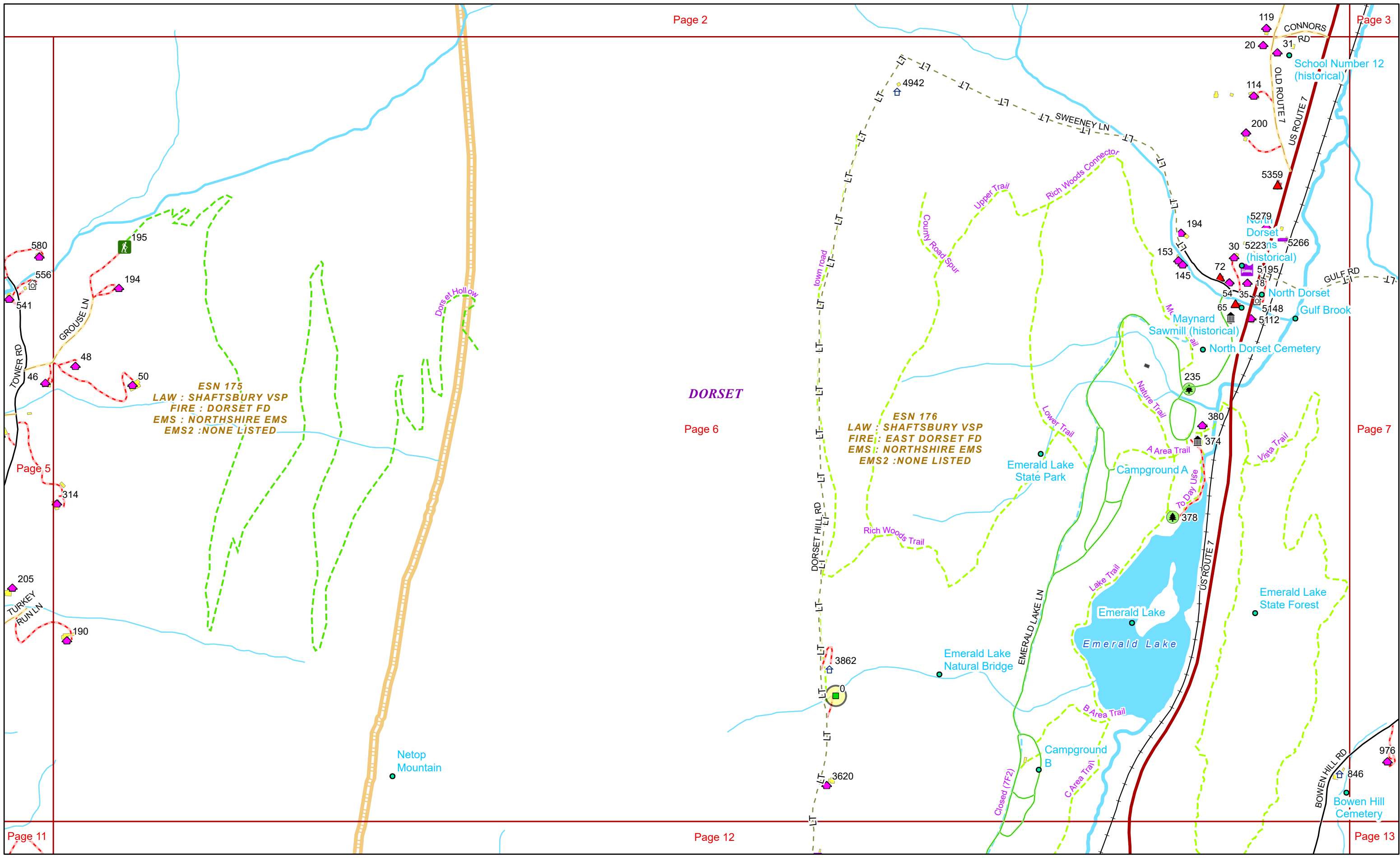


0 0.15 0.3 0.6 Miles 1 inch equals 833 feet

9/16/2024

DORSET

Page: 5



DORSET

Page 6

Page 5

Page 7

Page 11

Page 12

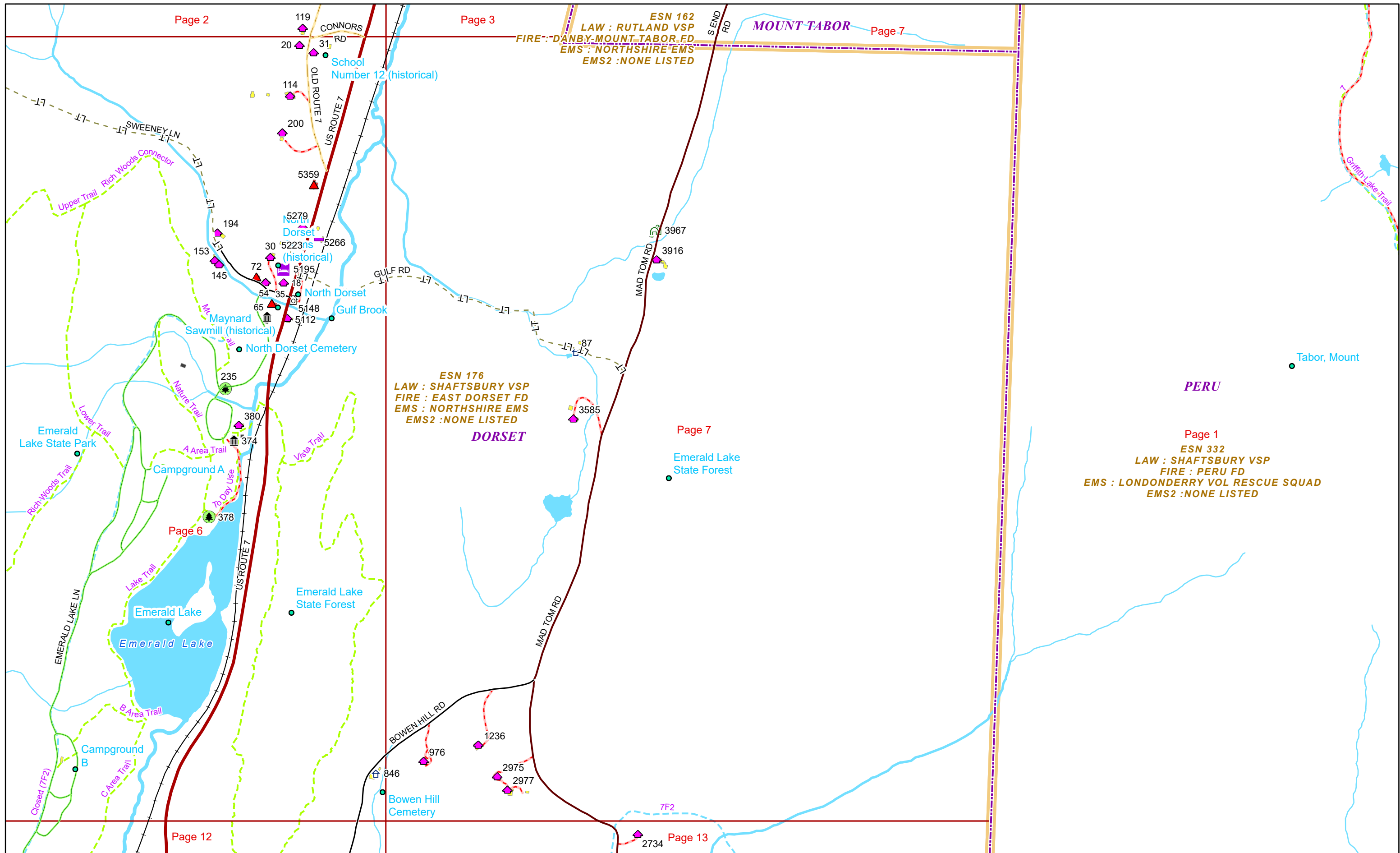
Page 13



9/16/2024

DORSET

Page: 6

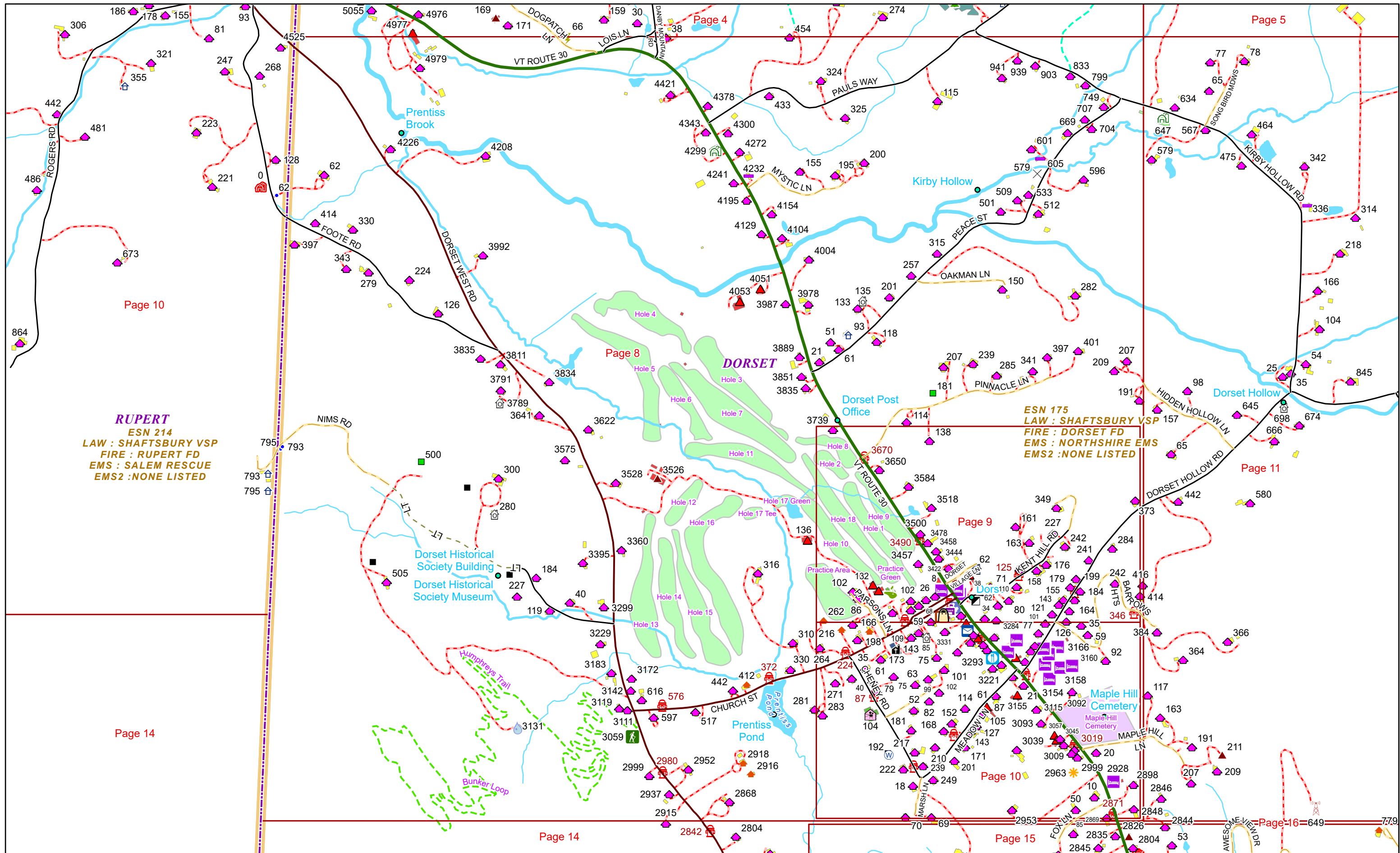


0 0.15 0.3 0.6 Miles 1 inch equals 833 feet

9/16/2024

DORSET

Page: 7



RUPERT
ESN 214
LAW : SHAFTSBURY VSP
FIRE : RUPERT FD
EMS : SALEM RESCUE
EMS2 : NONE LISTED

ESN 175
LAW : SHAFTSBURY VSP
FIRE : DORSET FD
EMS : NORTHSHIRE EMS
EMS2 : NONE LISTED


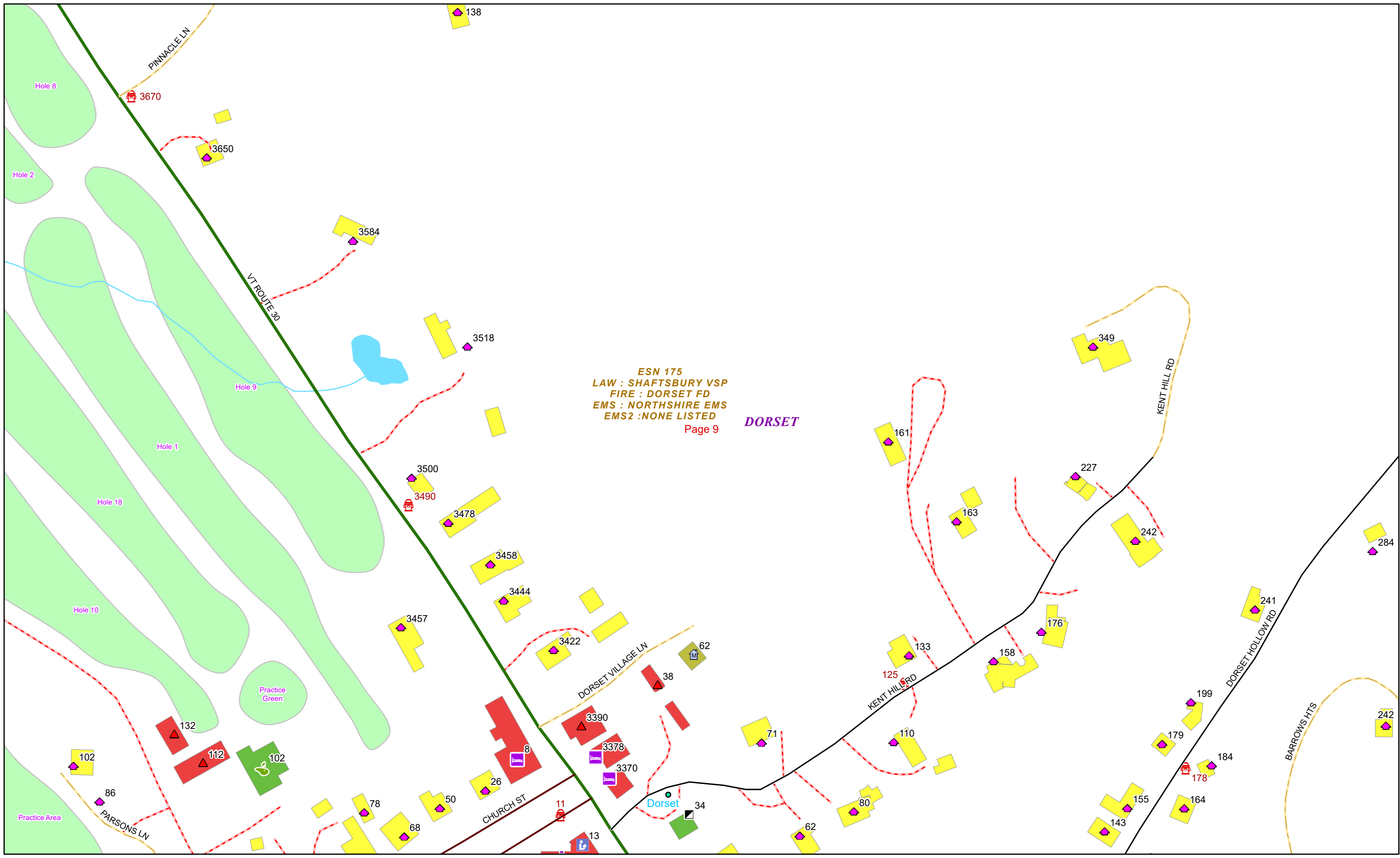


0 0.15 0.3 0.6 Miles 1 inch equals 833 feet

9/16/2024

DORSET

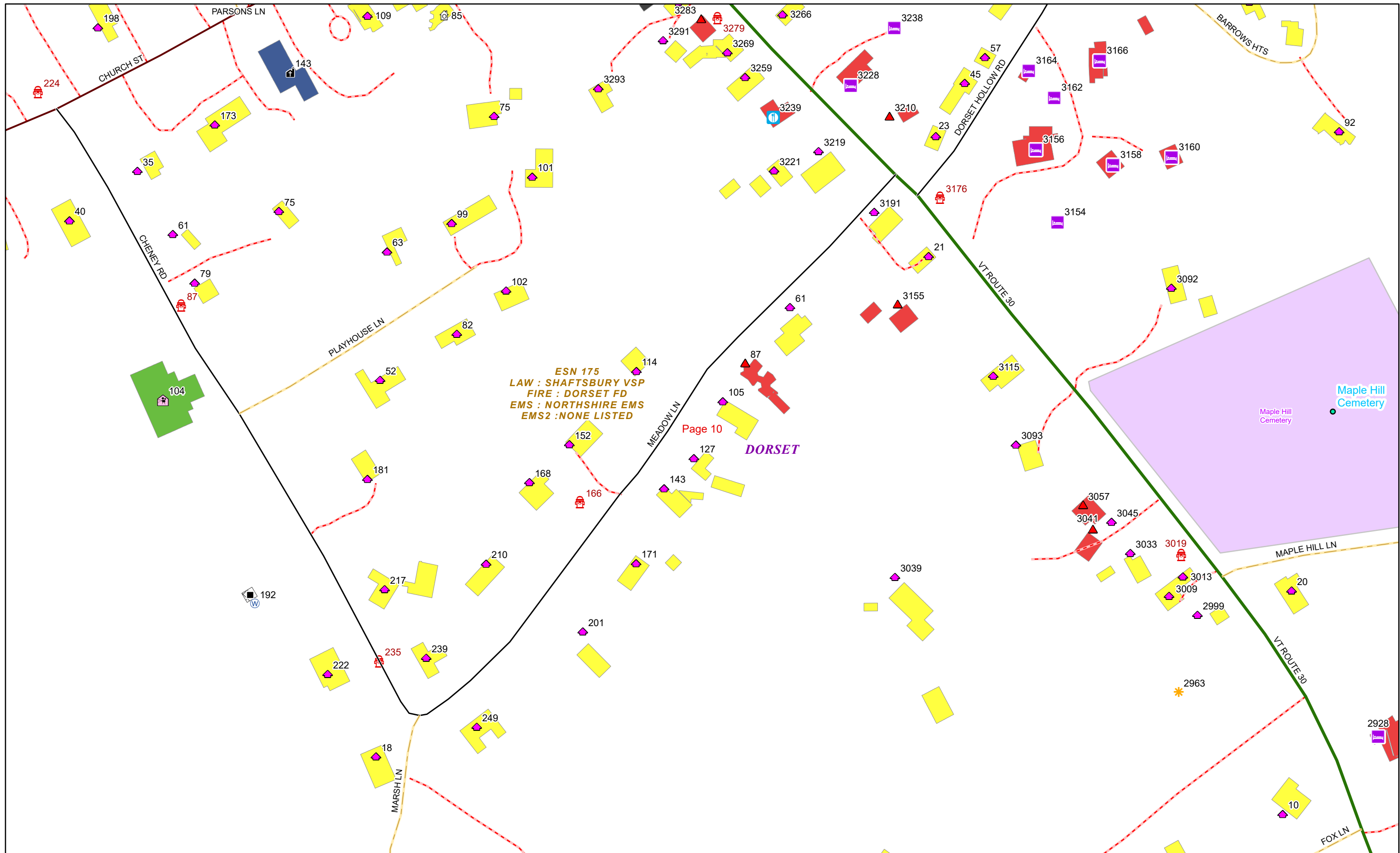
Page: 8



1 inch equals 167 feet

9/16/2024

DORSET



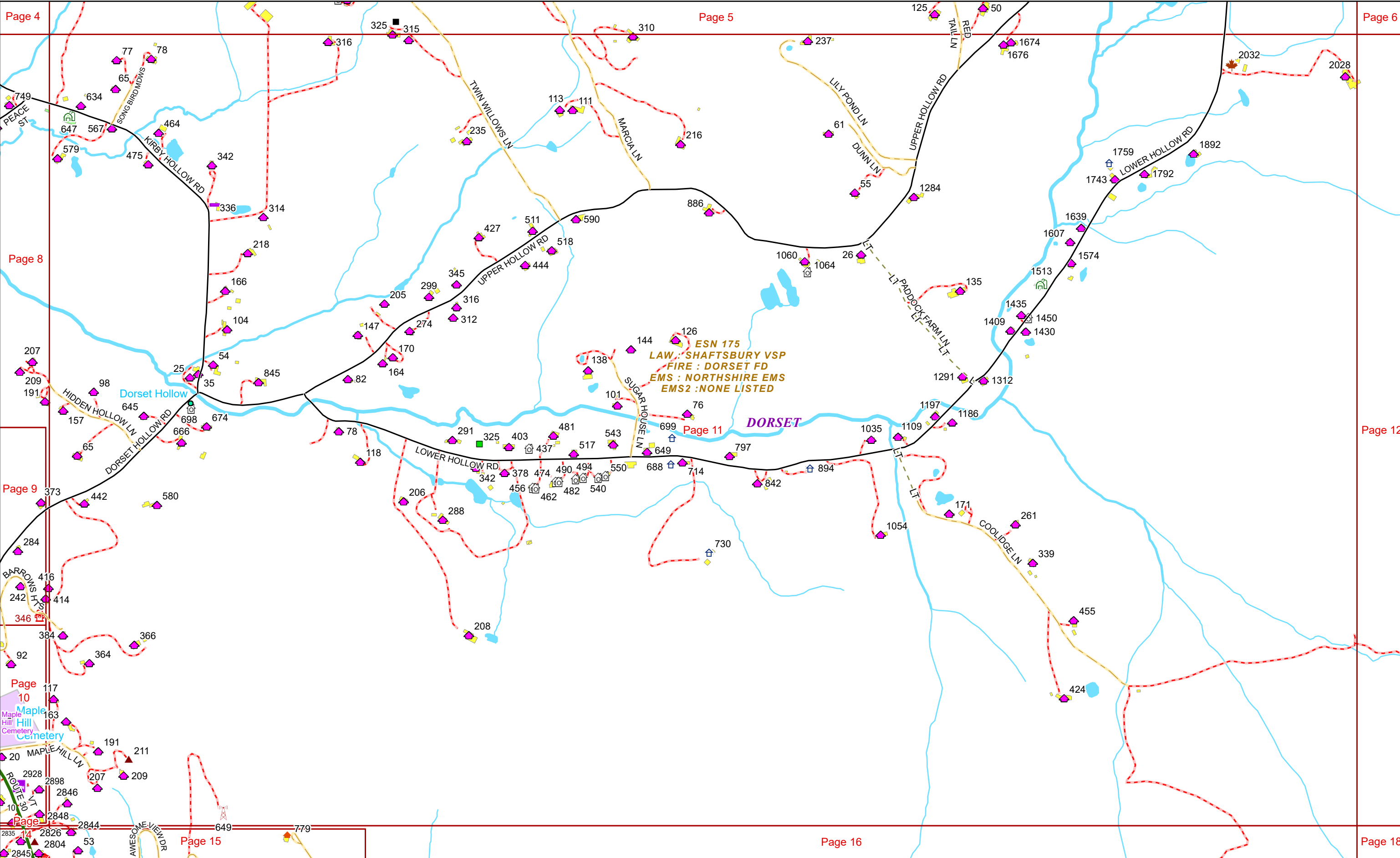
0 0.03 0.06 0.11 Miles

1 inch equals 167 feet

9/16/2024

DORSET

Page: 10

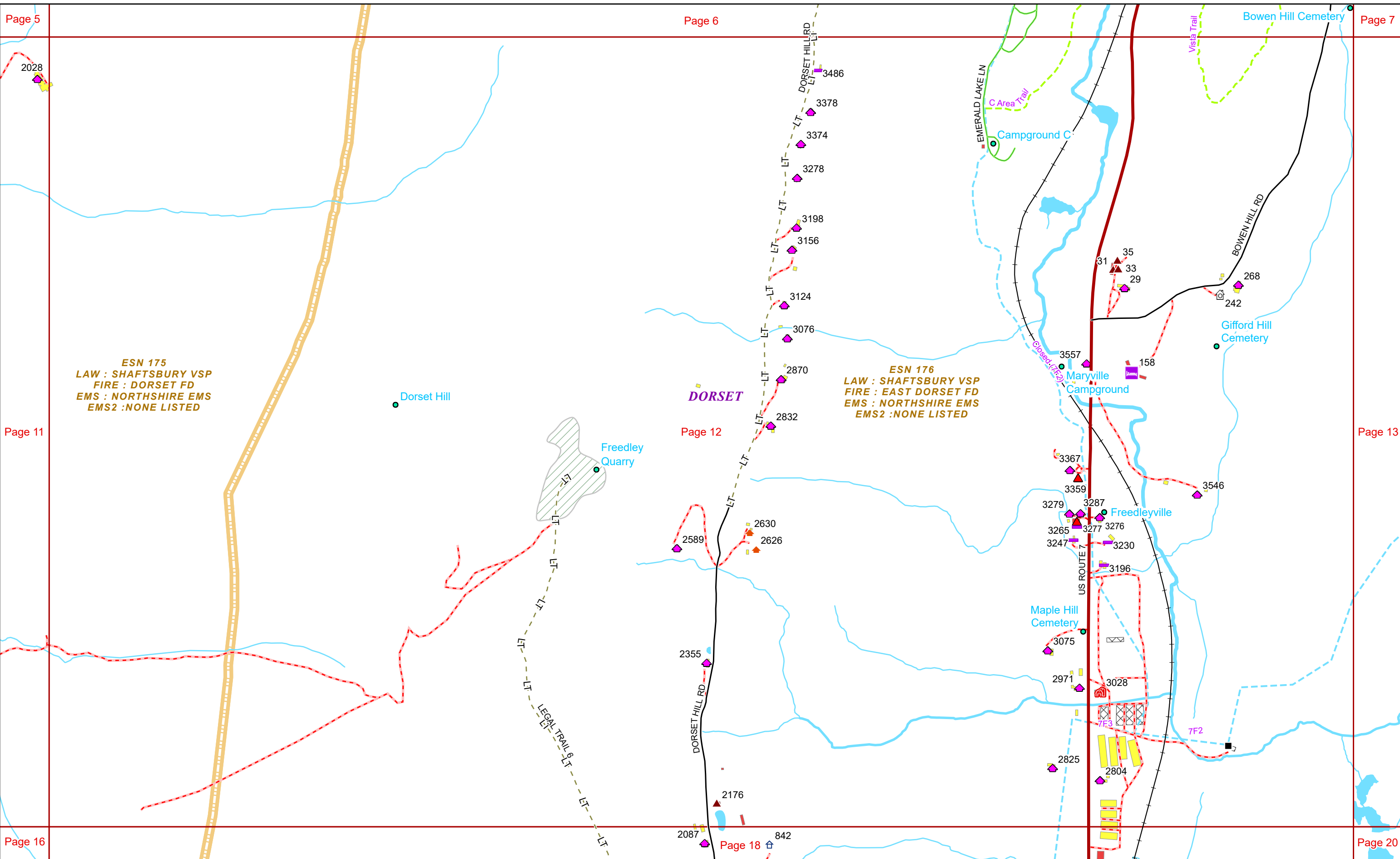


0 0.15 0.3 0.6 Miles 1 inch equals 833 feet

9/16/2024

DORSET

Page: 11


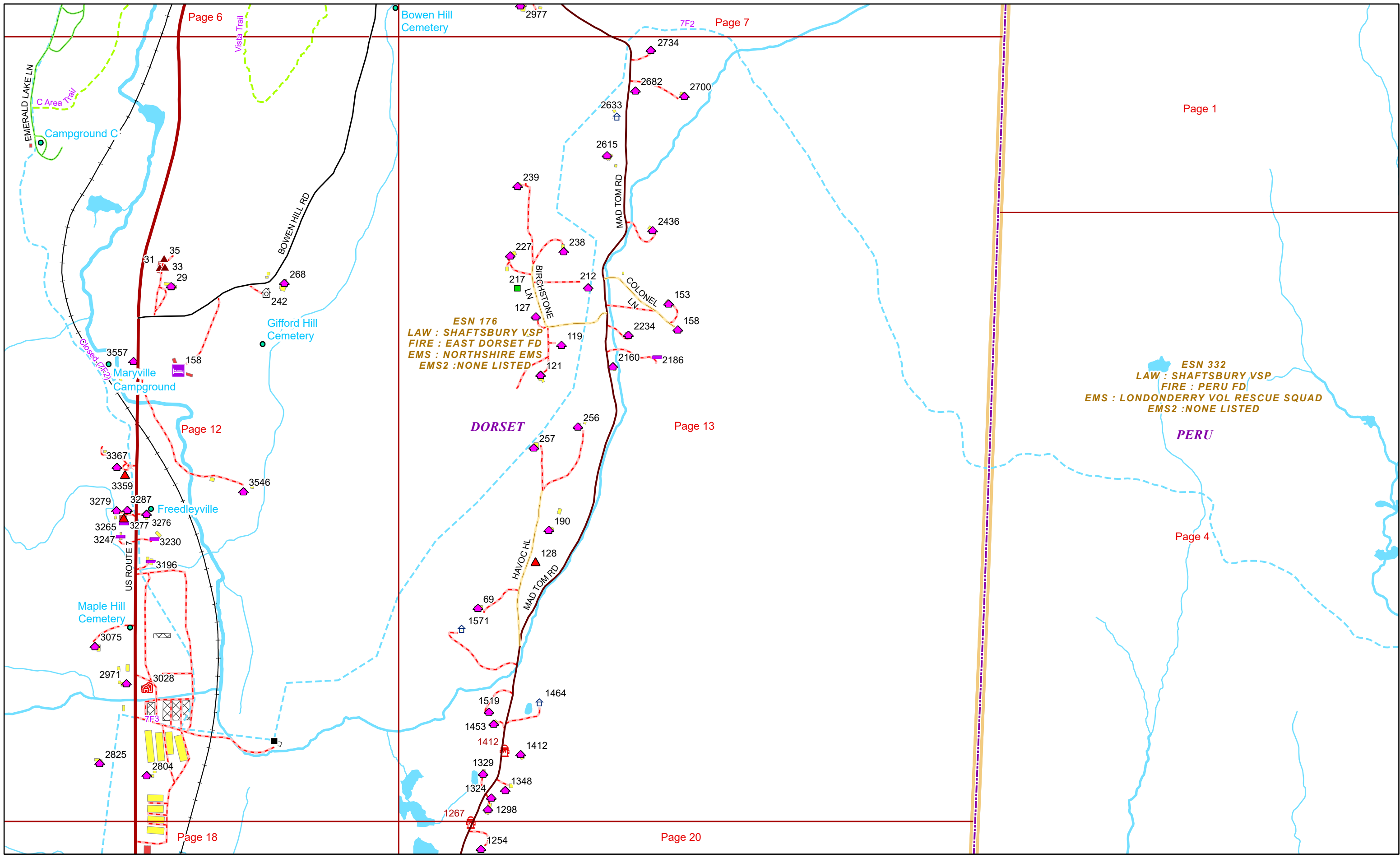


0 0.15 0.3 0.6 Miles 1 inch equals 833 feet

9/16/2024

DORSET

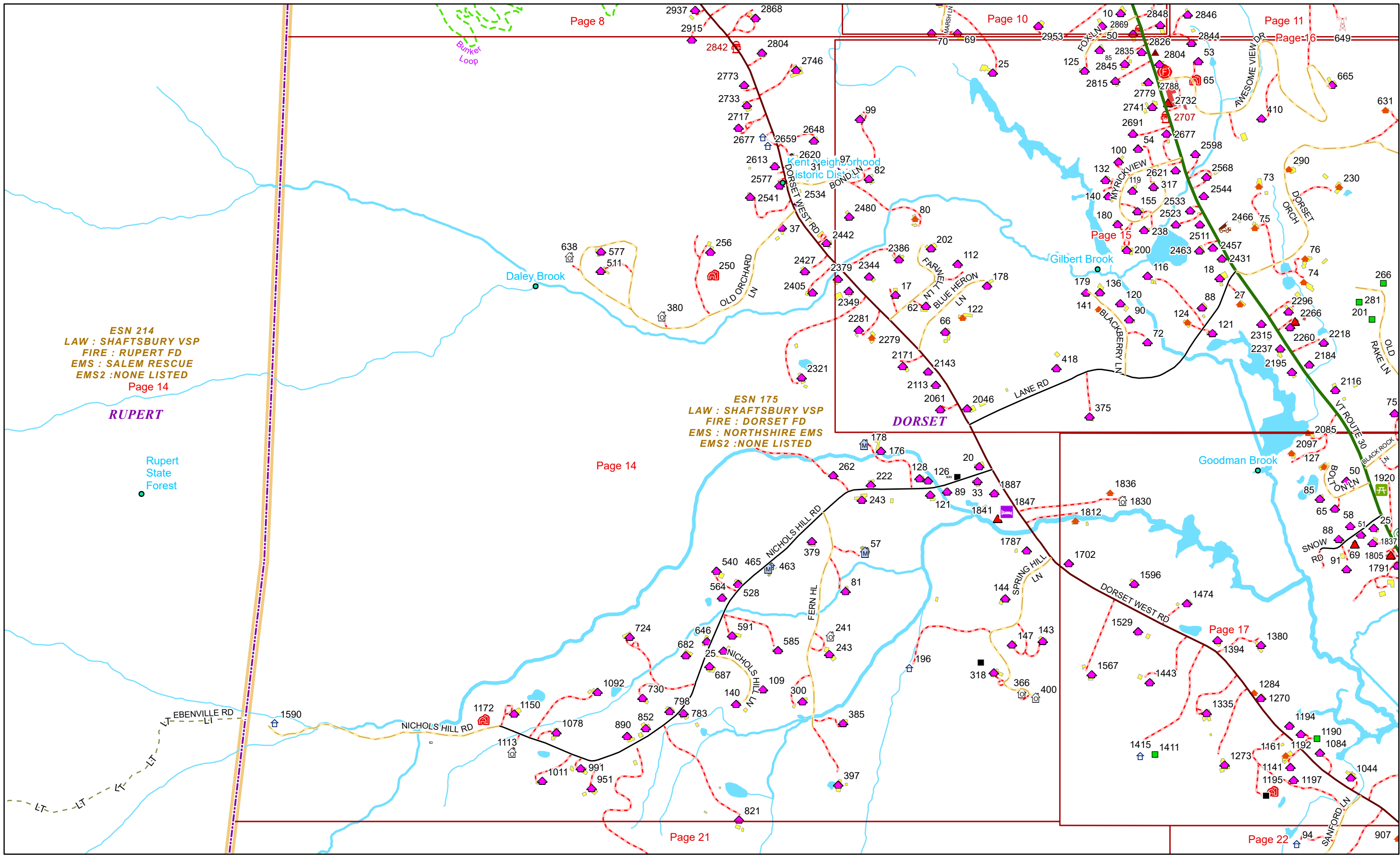
Page: 12



9/16/2024

DORSET

Page: 13



ESN 214
LAW : SHAFTSBURY VSP
FIRE : RUPERT FD
EMS : SALEM RESCUE
EMS2 : NONE LISTED
Page 14

ESN 175
LAW : SHAFTSBURY VSP
FIRE : DORSET FD
EMS : NORTHSHIRE EMS
EMS2 : NONE LISTED

RUPERT

DORSET

Rupert State Forest

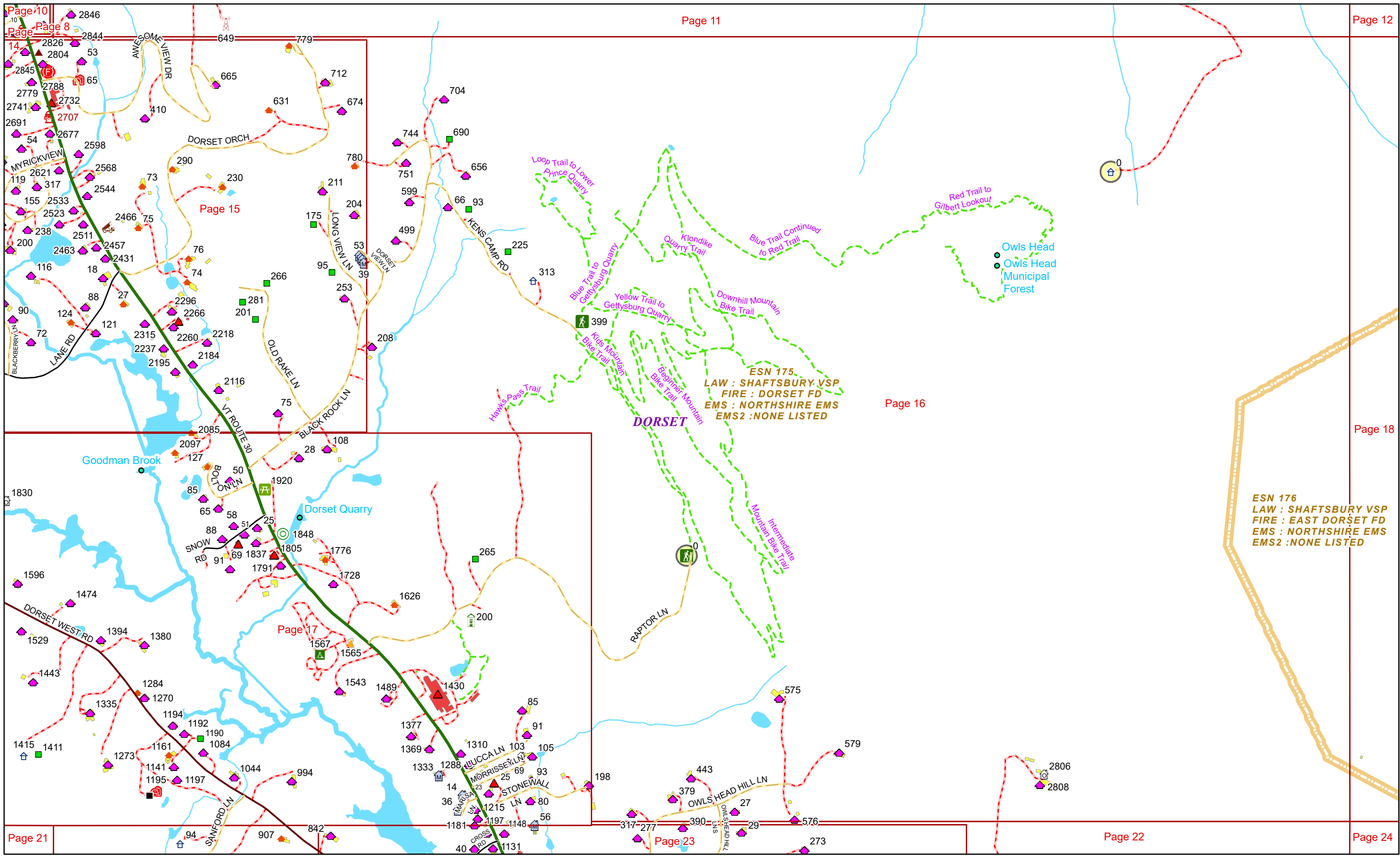


0 0.15 0.3 0.6 Miles 1 inch equals 833 feet

9/16/2024

DORSET

Page: 14



ESN 175
LAW : SHAFTSBURY VSP
FIRE : DORSET FD
EMS : NORTHSHIRE EMS
EMS2 : NONE LISTED

ESN 176
LAW : SHAFTSBURY VSP
FIRE : EAST DORSET FD
EMS : NORTHSHIRE EMS
EMS2 : NONE LISTED

DORSET



9/16/2024

DORSET

ESN 175
LAW : SHAFTSBURY VSP
FIRE : DORSET FD
EMS : NORTHSHIRE EMS
EMS2 : NONE LISTED

ESN 176
LAW : SHAFTSBURY VSP
FIRE : EAST DORSET FD
EMS : NORTHSHIRE EMS
EMS2 : NONE LISTED

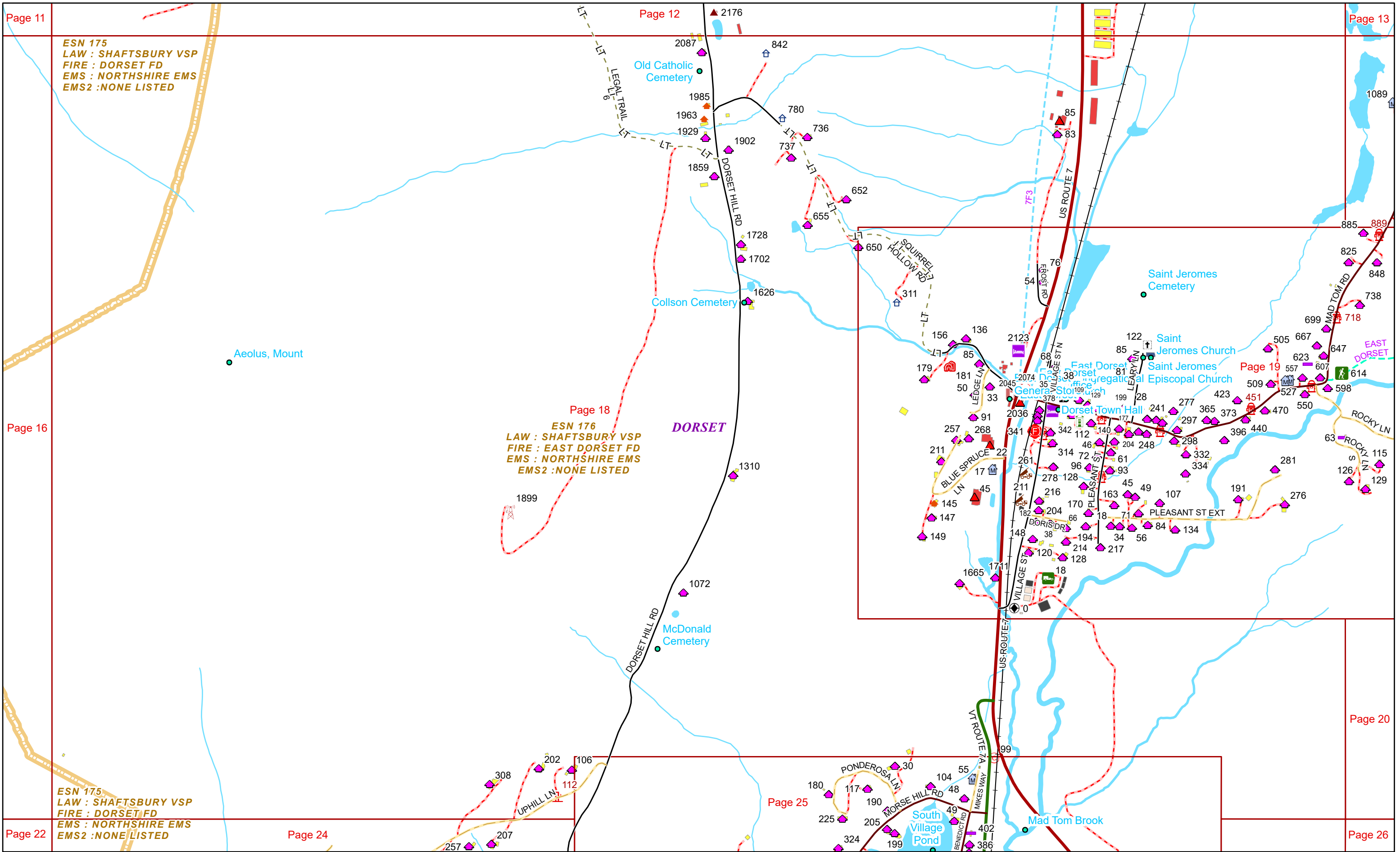
DORSET

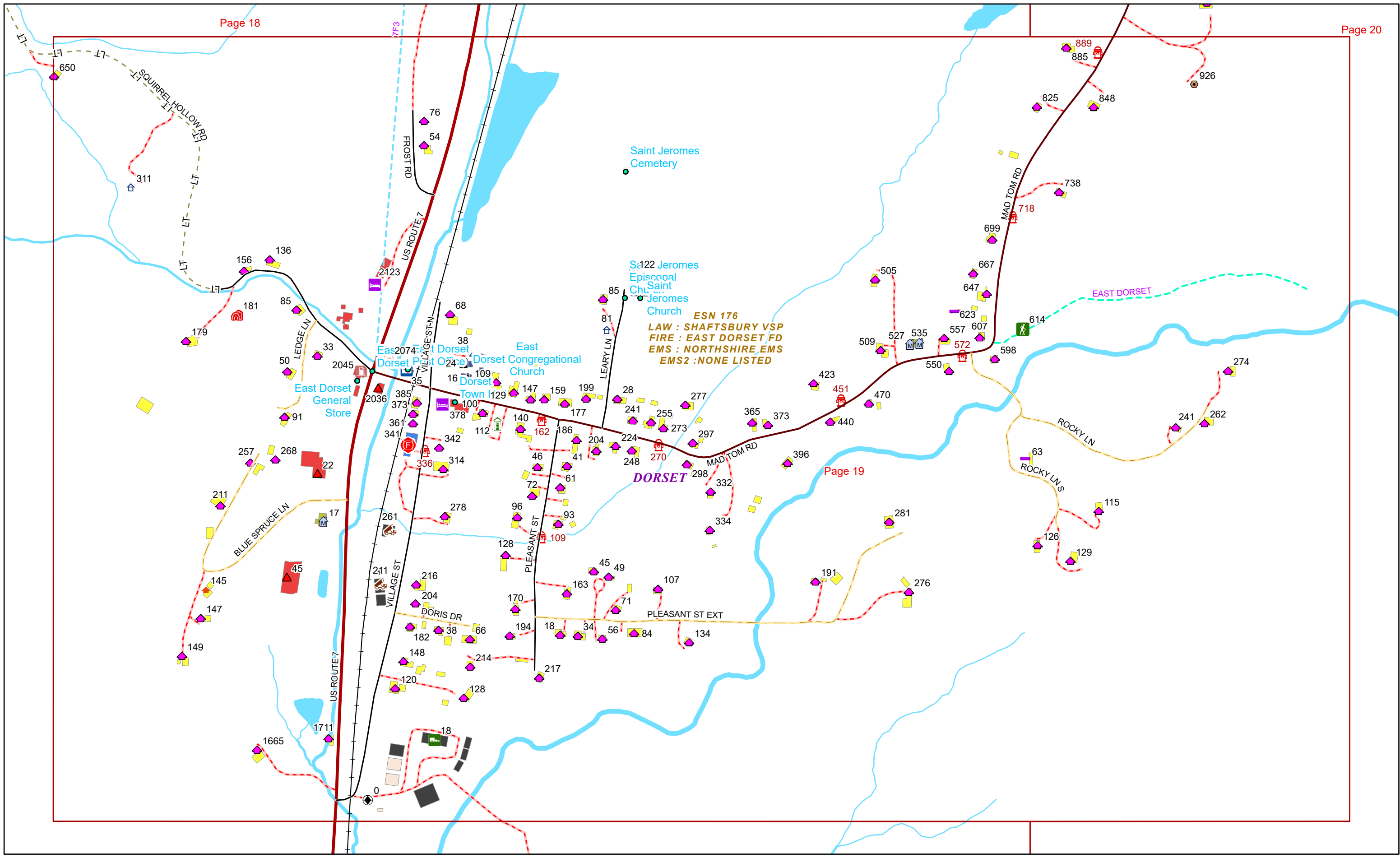
ESN 175
LAW : SHAFTSBURY VSP
FIRE : DORSET FD
EMS : NORTHSHIRE EMS
EMS2 : NONE LISTED



9/16/2024

DORSET

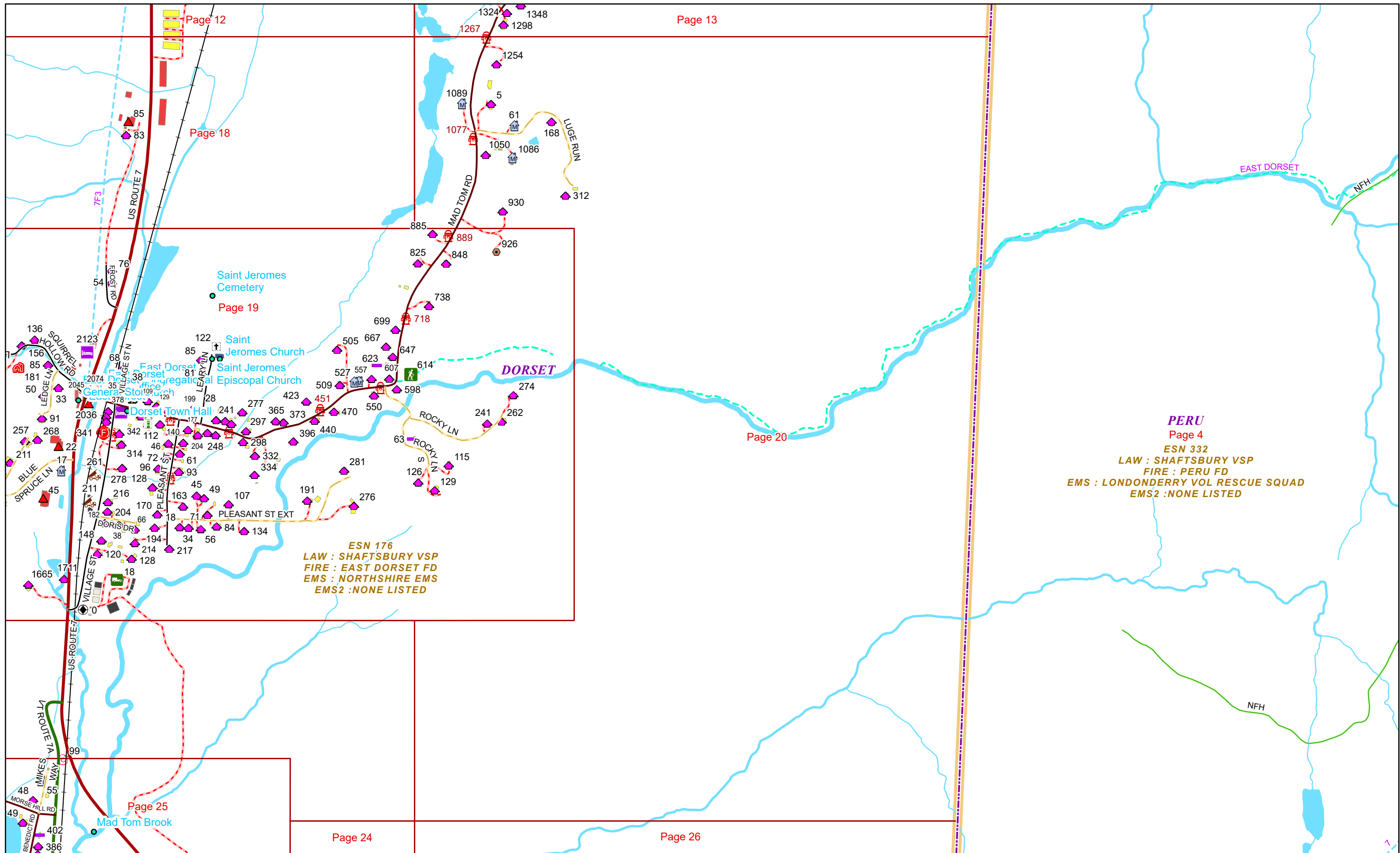




0 0.07 0.15 0.3 Miles 1 inch equals 417 feet

9/16/2024

DORSET



Page 12

Page 13

Page 18

Page 19

Page 20

Page 24

Page 25

Page 26

PERU
 Page 4
 ESN 332
 LAW : SHAFTSBURY VSP
 FIRE : PERU FD
 EMS : LONDONDERRY VOL RESCUE SQUAD
 EMS2 : NONE LISTED

ESN 176
 LAW : SHAFTSBURY VSP
 FIRE : EAST DORSET FD
 EMS : NORTHSHIRE EMS
 EMS2 : NONE LISTED

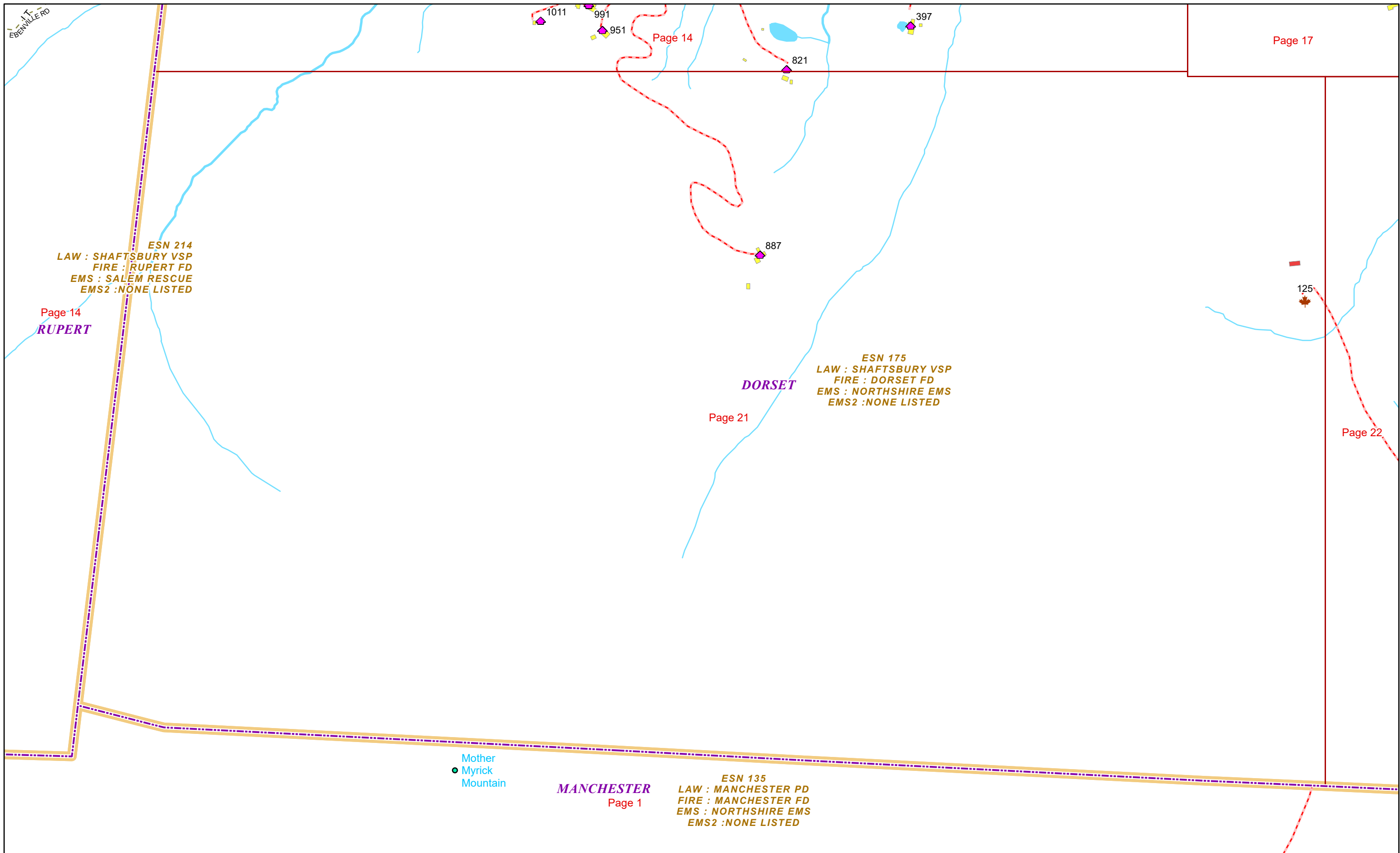


0 0.15 0.3 0.6 Miles 1 inch equals 833 feet

9/16/2024

DORSET

Page: 20



EBENVILLE RD

Page 17

Page 14

Page 14
RUPERT

ESN 214
LAW : SHAFTSBURY VSP
FIRE : RUPERT FD
EMS : SALEM RESCUE
EMS2 : NONE LISTED

DORSET

Page 21

ESN 175
LAW : SHAFTSBURY VSP
FIRE : DORSET FD
EMS : NORTHSHIRE EMS
EMS2 : NONE LISTED

Page 22

Mother
Myrick
Mountain

MANCHESTER
Page 1

ESN 135
LAW : MANCHESTER PD
FIRE : MANCHESTER FD
EMS : NORTHSHIRE EMS
EMS2 : NONE LISTED



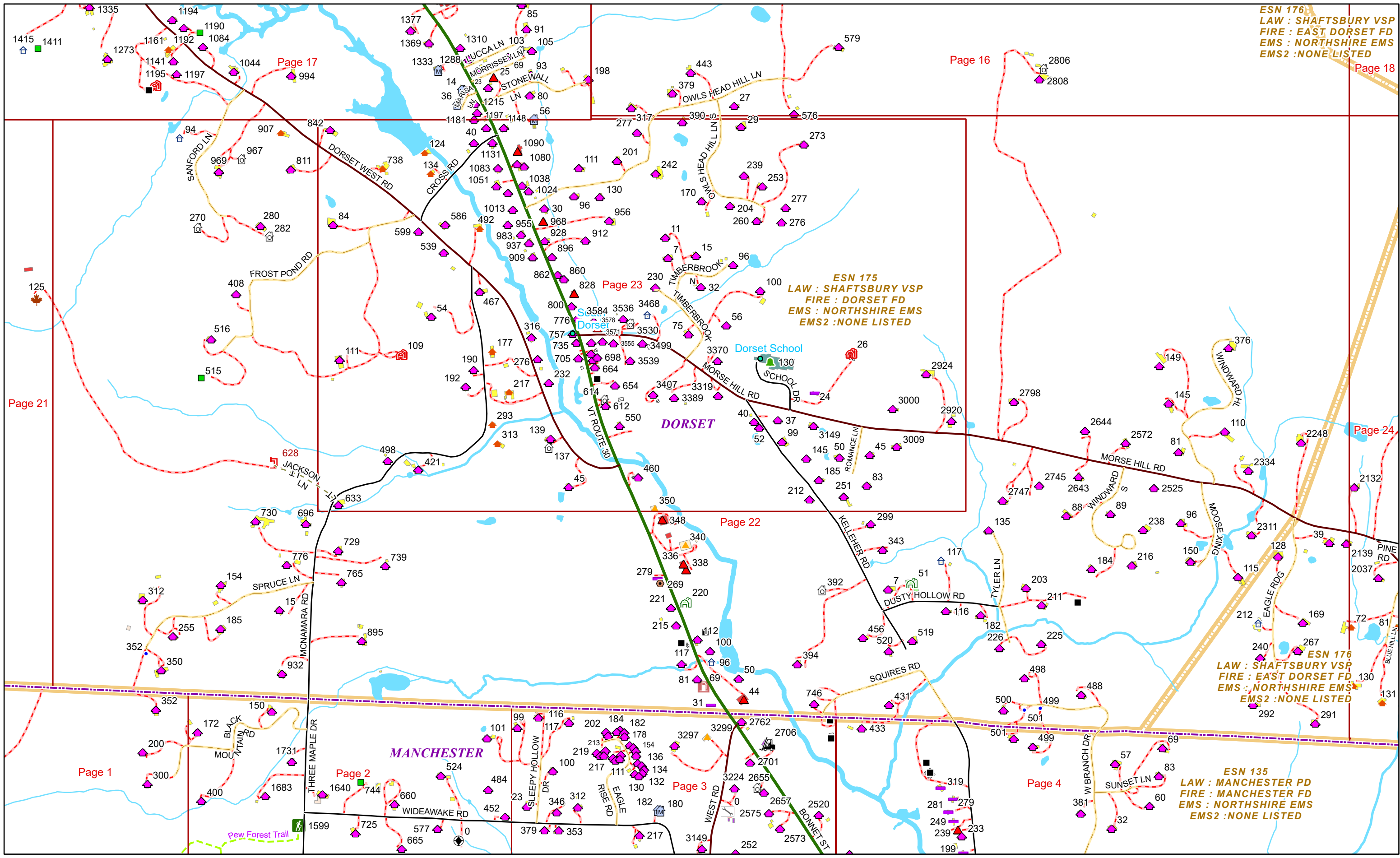
0 0.1 0.2 0.4 Miles

1 inch equals 667 feet

9/16/2024

DORSET

Page: 21



ESN 176
LAW : SHAFTSBURY VSP
FIRE : EAST DORSET FD
EMS : NORTHSHIRE EMS
EMS2 : NONE LISTED

ESN 175
LAW : SHAFTSBURY VSP
FIRE : DORSET FD
EMS : NORTHSHIRE EMS
EMS2 : NONE LISTED

ESN 176
LAW : SHAFTSBURY VSP
FIRE : EAST DORSET FD
EMS : NORTHSHIRE EMS
EMS2 : NONE LISTED

ESN 135
LAW : MANCHESTER PD
FIRE : MANCHESTER FD
EMS : NORTHSHIRE EMS
EMS2 : NONE LISTED



0 0.15 0.3 0.6 Miles 1 inch equals 833 feet

9/16/2024

DORSET

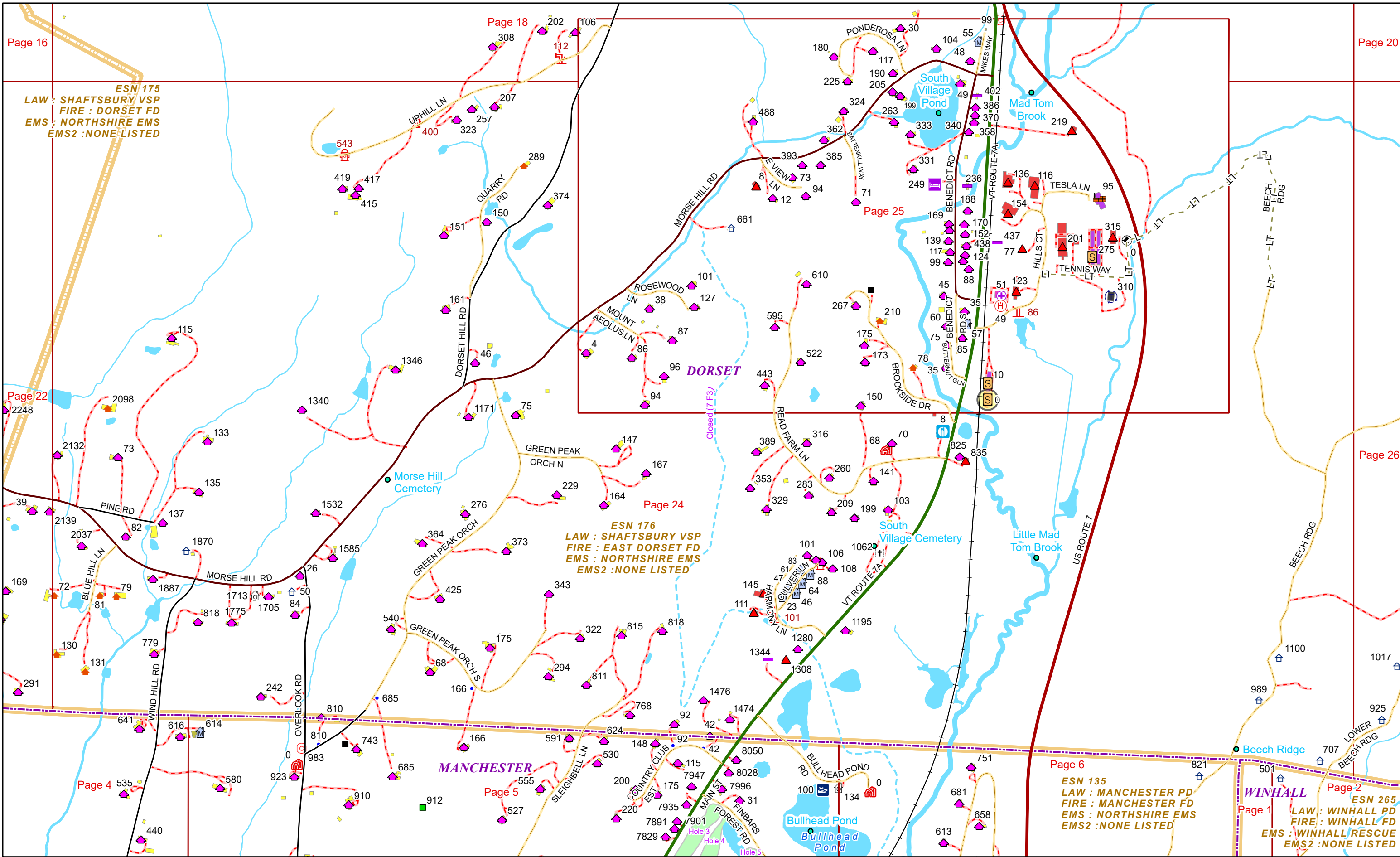
Page: 22

ESN 175
LAW : SHAFTSBURY VSP
FIRE : DORSET FD
EMS : NORTHSHIRE EMS
EMS2 : NONE LISTED

ESN 176
LAW : SHAFTSBURY VSP
FIRE : EAST DORSET FD
EMS : NORTHSHIRE EMS
EMS2 : NONE LISTED

ESN 135
LAW : MANCHESTER PD
FIRE : MANCHESTER FD
EMS : NORTHSHIRE EMS
EMS2 : NONE LISTED

ESN 265
LAW : WINHALL PD
FIRE : WINHALL FD
EMS : WINHALL/RESCUE
EMS2 : NONE LISTED


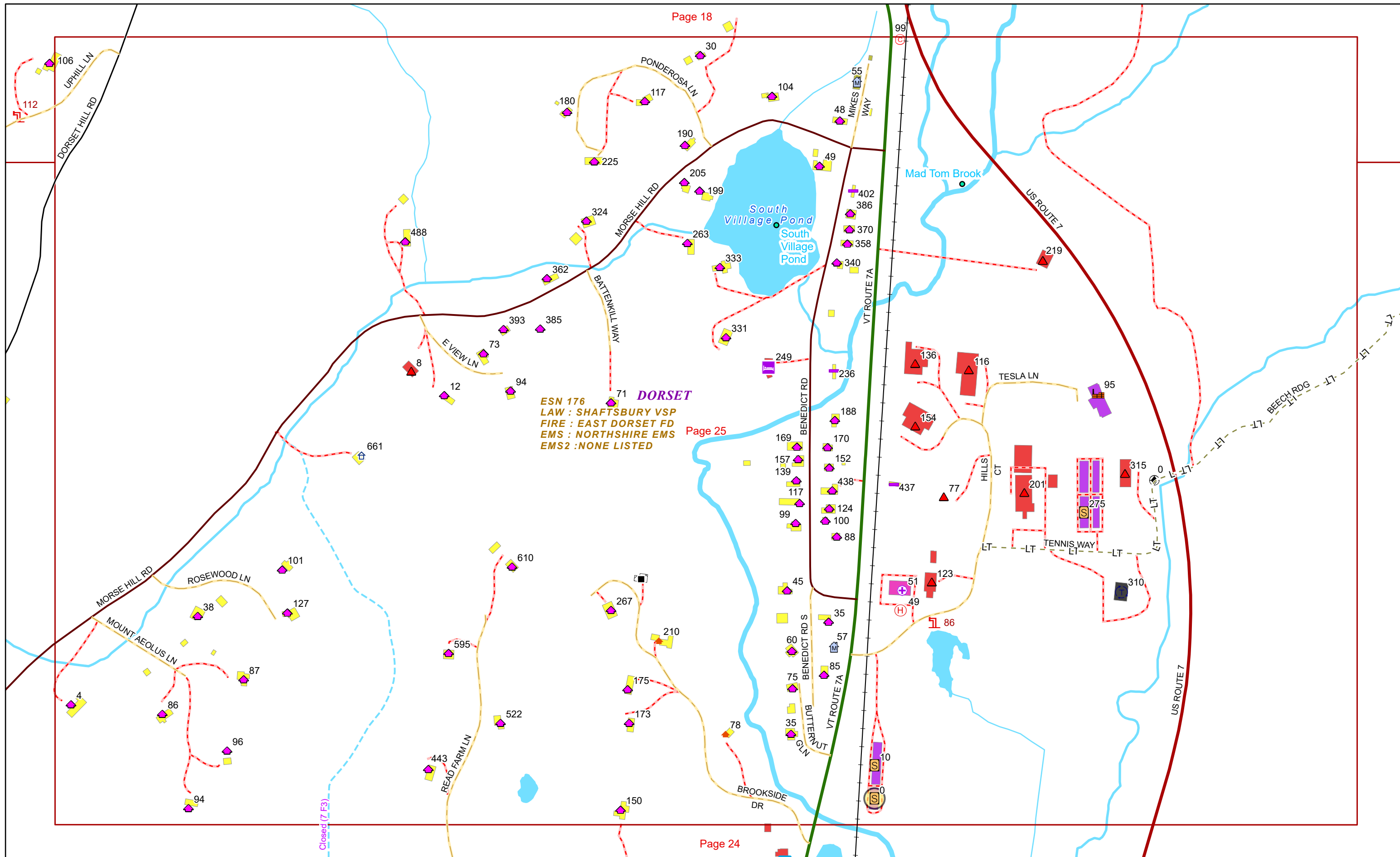


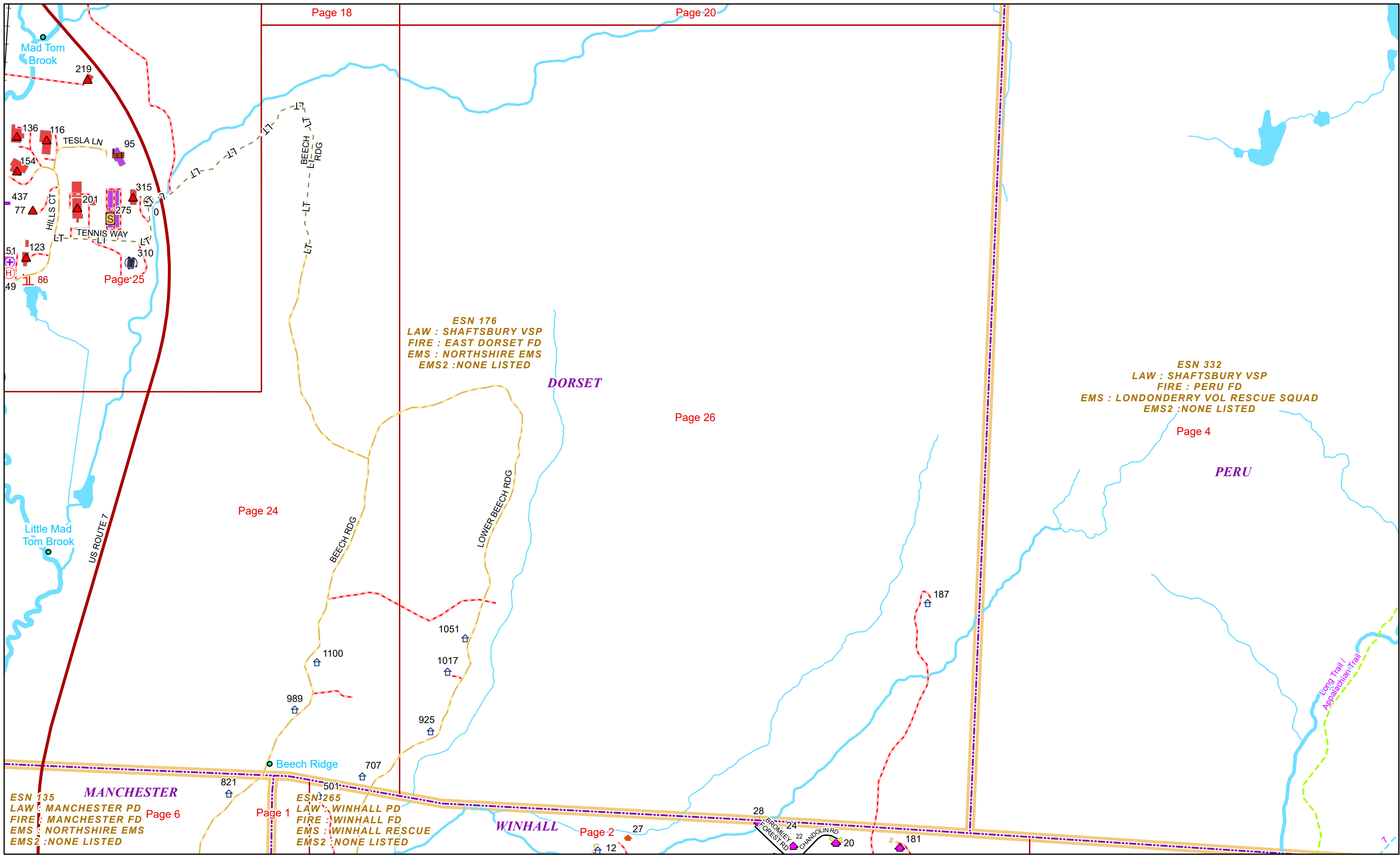
0 0.15 0.3 0.6 Miles 1 inch equals 833 feet

9/16/2024

DORSET

Page: 24





ESN 176
 LAW : SHAFTSBURY VSP
 FIRE : EAST DORSET FD
 EMS : NORTHSHIRE EMS
 EMS2 : NONE LISTED

ESN 332
 LAW : SHAFTSBURY VSP
 FIRE : PERU FD
 EMS : LONDONDERRY VOL RESCUE SQUAD
 EMS2 : NONE LISTED

ESN 135
 LAW : MANCHESTER PD
 FIRE : MANCHESTER FD
 EMS : NORTHSHIRE EMS
 EMS2 : NONE LISTED

ESN 265
 LAW : WINHALL PD
 FIRE : WINHALL FD
 EMS : WINHALL RESCUE
 EMS2 : NONE LISTED



0 0.13 0.25 0.5 Miles

1 inch equals 750 feet

9/16/2024

DORSET

Page: 26