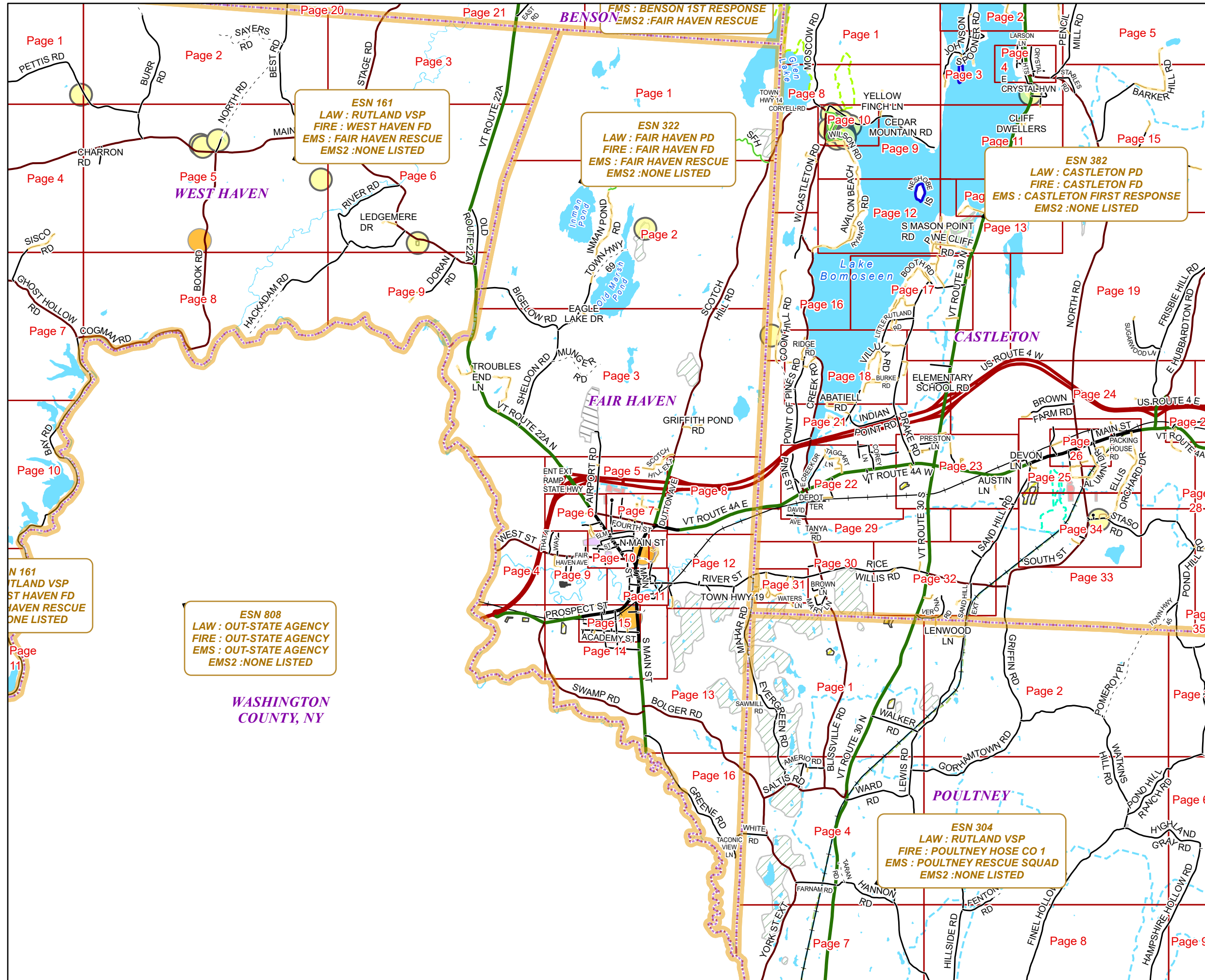


FAIR HAVEN



E911 Mapbook with GIS Data

Use constraints: The 911 related data layers (Esites, Landmarks, Roads, Driveways, Footprints, Atlas Sheets, ESZ, etc.) were developed and designed for 911 purposes only. The user should understand that the nature of the 911 data layers means they are never complete. Each municipal government is responsible for maintenance of the 911 database. Other data (non-911 related) used in the Vermont 911 Mapbook is acquired from the Vermont Center for Geographic Information (VCGI) (vcgi.vermont.gov) and other Vermont organizations.

Disclaimer:

This Vermont 911 Mapbook and Public GIS data is for general reference only. Data layers that appear on the map may or may not be accurate, current, or otherwise reliable. The Enhanced 911 Board and the State of Vermont make no representations of any kind, including but not limited to the warranties of merchantability or fitness for a particular use, nor are any such warranties to be implied with respect to the GIS data and Mapbook.

For questions/updates, contact:

Vermont Enhanced 911 Board
6 Baldwin St – 2nd Floor
Montpelier VT 05633-7960

Phone: 802-828-4911
Email: e911.info@vermont.gov
Web site: e911.vermont.gov



























9/16/2024



























































Legend





























ESITES




























SITETYPE

-  **COMMERCIAL
-  **CULTURAL
-  **EDUCATIONAL
-  **GOVERNMENT
-  **INDUSTRIAL
-  **OTHER COMMERCIAL
-  **PUBLIC GATHERING
-  **UTILITY
-  ABANDONED
-  ACCESS POINT
-  ACCESSORY BARN
-  ACCESSORY BUILDING
-  AIR SUPPORT / MAINTENANCE FACILITY
-  AIR TRAFFIC CONTROL CENTER / COMMAND CENTER
-  AIRPORT TERMINAL
-  AMBULANCE SERVICE
-  AUDITORIUM / CONCERT HALL / THEATER / OPERA HOUSE
-  BANK
-  BOAT RAMP / DOCK
-  BORDER CROSSING
-  BORDER PATROL
-  BREWERY
-  BUS STATION / DISPATCH FACILITY
-  CAMP
-  CAMPGROUND
-  CEMETERY

-  CITY / TOWN HALL
-  COAST GUARD
-  COLLEGE / UNIVERSITY
-  COMMERCIAL CONSTRUCTION SERVICE
-  COMMERCIAL FARM
-  COMMERCIAL GARAGE
-  COMMERCIAL W/RESIDENCE
-  COMMUNICATION BOX
-  COMMUNICATION TOWER
-  COMMUNITY / RECREATION FACILITY
-  CONDOMINIUM
-  COURT HOUSE
-  CUSTOMS SERVICE
-  DAY CARE FACILITY
-  DEVELOPMENT SITE
-  EBS TOWER
-  EMERGENCY PHONE / CALLBOX
-  FAIR / EXHIBITION/ RODEO GROUNDS
-  FERRY TERMINAL / DISPATCH FACILITY
-  FIRE STATION
-  FISH FARM / HATCHERY
-  FITNESS FACILITY
-  FOOD DISTRIBUTION CENTER
-  GAS STATION
-  GATED W/BUILDING
-  GATED W/O BUILDING
-  GOLF COURSE
-  GRAVEL PIT / QUARRY / MINE




















-  GREENHOUSE / NURSERY
-  GROCERY STORE
-  HARBOR / MARINA
-  HAZARDOUS MATERIALS FACILITY
-  HAZARDOUS STORAGE FACILITY
-  HEALTH CLINIC
-  HELIPAD / HELIPORT / HELISPOT
-  HISTORIC SITE / POINT OF INTEREST
-  HOSPITAL / MEDICAL CENTER
-  HOUSE OF WORSHIP
-  HYDROELECTRIC FACILITY
-  ICE ARENA
-  INSTITUTIONAL RESIDENCE / DORM / BARRACKS
-  LANDFILL
-  LAW ENFORCEMENT
-  LIBRARY
-  LODGING B&B / HOTEL / MOTEL / INN
-  LOOKOUT TOWER
-  LUMBER MILL / SAW MILL
-  MANUFACTURING FACILITY
-  MOBILE HOME
-  MORGUE
-  MULTI-FAMILY DWELLING
-  MUSEUM
-  NATIONAL GUARD /
-  NUCLEAR FACILITY
-  NURSING HOME / LONG TERM CARE
-  OFFICE BUILDING

-  OIL / GAS FACILITY
-  OTHER
-  OTHER RESIDENTIAL
-  OUTPATIENT CLINIC
-  PARK AND RIDE / COMMUTER
-  PHARMACY
-  PICNIC AREA
-  POST OFFICE
-  PRISON / CORRECTIONAL FACILITY
-  PRIVATE AND EXPRESS SHIPPING FACILITY
-  PSAP
-  PUBLIC BEACH
-  PUBLIC TELEPHONE
-  PUBLIC WATER SUPPLY INTAKE
-  PUBLIC WATER SUPPLY WELL
-  PUMP STATION
-  RACE TRACK / DRAGSTRIP
-  RAILROAD STATION
-  RESIDENTIAL FARM
-  REST STOP / ROADSIDE PARK
-  RESTAURANT
-  RETAIL FACILITY
-  RV HOOKUP
-  SCHOOL K / 12
-  SEASONAL HOME
-  SHOOTING RANGE
-  SINGLE FAMILY DWELLING
-  SKI AREA / ALPINE





-  SOLAR FACILITY
-  SPORTS ARENA /
-  STATE CAPITOL
-  STATE GARAGE
-  STATE GOVERNMENT FACILITY
-  STATE PARK
-  STORAGE UNITS
-  SUBSTATION
-  SUGARHOUSE
-  TEMPORARY STRUCTURE
-  TOWN GARAGE
-  TOWN OFFICE
-  TRAILHEAD
-  TRANSFER STATION
-  UNKNOWN
-  US FOREST FACILITY
-  US GOVERNMENT FACILITY
-  UTILITY POLE W/PHONE
-  VETERINARY HOSPITAL / CLINIC
-  VISITOR / INFORMATION CENTER
-  WAREHOUSE
-  WASTE / BIOMASS FACILITY
-  WASTEWATER TREATMENT PLANT
-  WATER TANK
-  WATER TOWER
-  WIND FACILITY / WIND TOWER
-  YOUTH CAMP

Legend

Roads

-  Interstate Highway
-  US Highway
-  State Highway
-  Town Highway Class 1
-  Town Highway Class 2
-  Town Highway Class 3
-  Town Highway Class 4
-  Private
-  Driveway
-  Discontinued Road
-  Legal Trail
-  Ferry
-  Military - no public access
-  National Forest Highway
-  State Forest Highway
-  Proposed
-  Rivers
-  Driveways
- 


Hydrants

-  Drafting Site
-  Dry Hydrant
-  Municipal Hydrant
-  Pressurized Hydrant

Townline





Emergency Service Zones



FootPrints

-  Airport
-  Solar Field
-  Alpine Trail Easiest
-  Alpine Trail Intermediate
-  Alpine Trail Advanced
-  Alpine Trail Expert
-  Alpine Glade Marked
-  Alpine Glade Not Marked
-  Building
-  Farm
-  Golf Course
-  Quarry
-  Park
-  Shopping Center
-  Stadium/Arena
-  Other

Addressing Error

-  Orange - Duplicated Addressed Building
-  Yellow - Unnumbered Building

FAIR HAVEN Road Name Index

ROAD NAME	PAGE(S)
ACADEMY ST	15
ACADEMY ST EXT	15
ADAMS ST	11
AIRPORT RD	3,5,6
ALLEN AVE	10
ALTORFER AVE	15
APPLETREE LN	7
BENSON LN	6
BIGELOW RD	2,3,9
BOLGER RD	13,16
BROOKLYN HTS	12
BROWN AVE	6
CAERNARVON ST	7,10
CAPITAL HL	7,8
CEDAR ST	14,15
CEMETERY ST	14
CENTER ST	15
COLVIN RD	11
COTTAGE ST	9,11
CRIPPEN AVE	11
DEPOT ST	11
DUTTON AVE	5,7,8
DUTTON AVE EXT	7
EAGLE LAKE DR	3


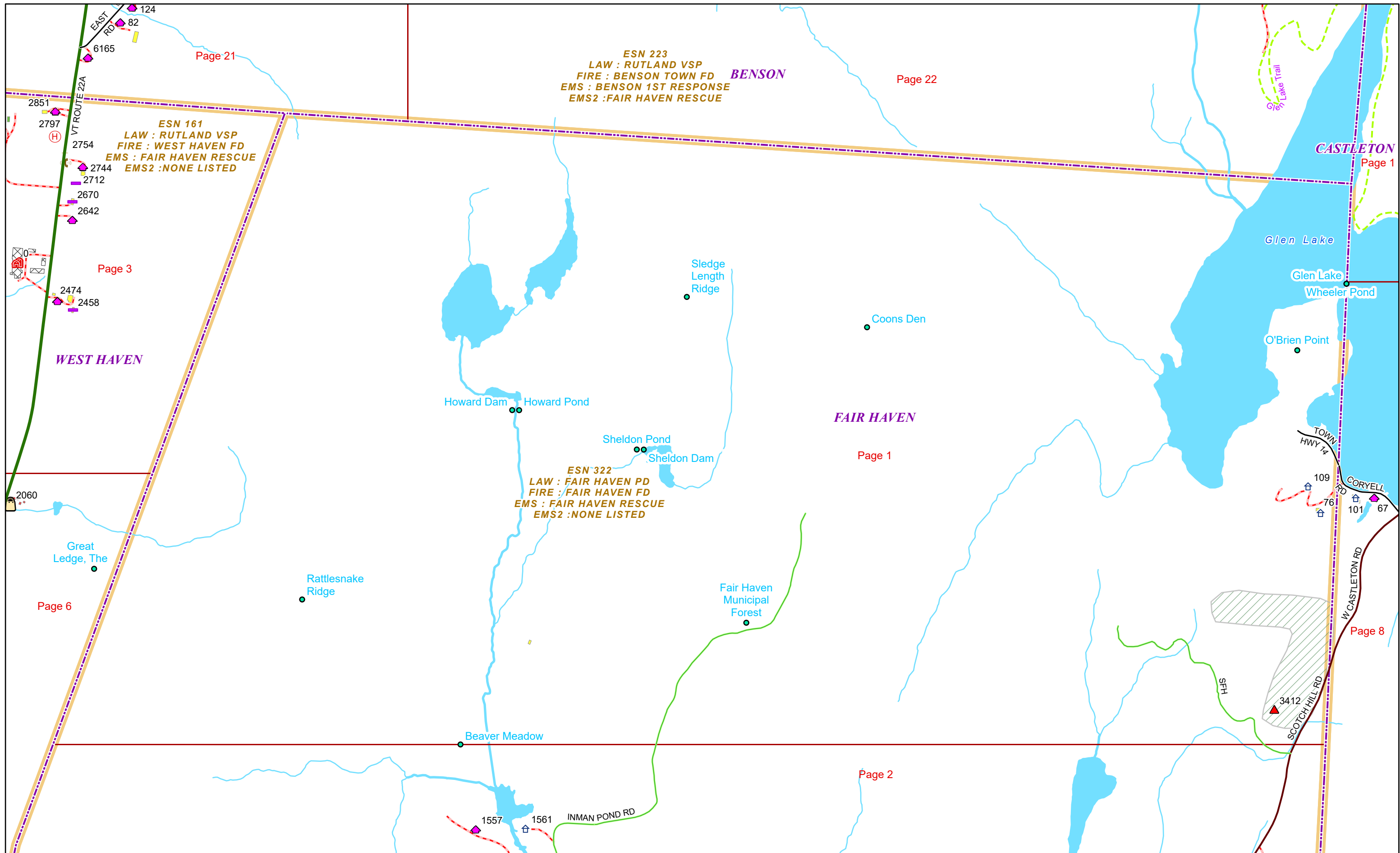
ROAD NAME	PAGE(S)
EDGEWOOD DR	6,10
ELM ST	10
ENT EXT RAMP STATE HWY	5,6,7,8,13
EVERGREEN RD	1,13
FAIR HAVEN AVE	9
FIRST ST	10
FOURTH ST	6,7
FOURTH ST EXT	7
FURNACE ST	10
GRAPE ST	10
GREEN MOUNTAIN MOBILE	5
MNR	
GREENE RD	4,13,16
GRIFFITH POND RD	3
GROVE ST	9,15
HIGH ST	7
HIGHLAND AVE	6,10
INMAN POND RD	1,2,3
LEE AVE	15
LEWIS LN	6
LIBERTY ST	11
LOCKBURN AVE	12
MAHAR RD	12,13
MAIN ST	10,11

ROAD NAME	PAGE(S)
MAPLE ST	11
MAPLE ST EXT	11
MARBLE ST	11
MECHANIC ST	7,10
MONTGIVEN AVE	9
MUNGER RD	3
MUSCOVEY DR	9,15
N FORTY LN	3
N MAIN ST	7,10
N MAIN ST FRK	7
N PARK PL	10
N PARK PLACE FRK	10
PARK AVE	15
PELKEY AVE	10
PHELPS AVE	10
PINE ST	7
PLEASANT ST	14,15
PROSPECT ST	11,13,14,15
RIVER ST	11,12
S MAIN ST	11,13,14,15
S PARK PL	11
SCOTCH HILL EXT	3,5
SCOTCH HILL RD	1,2,3,16
SECOND ST	10

FAIR HAVEN Road Name Index

ROAD NAME	PAGE(S)
SFH	1,2
SHARON DR	15
SHELDON RD	3
SWAMP RD	13,14
TACONIC VIEW LN	16
THAT A WAY	9
THIRD ST	7
THIS A WAY	9
TOWN HWY 12	12
TOWN HWY 14	1
TOWN HWY 19	12
TOWN HWY 42	9,10
TOWN HWY 49	12
TOWN HWY 63	14,15
TOWN HWY 69	2
TROUBLES END LN	3
U TURN US HWY	5,6,8
UNION ST	10
US ROUTE 4 E	4,5,6,8,9,13
US ROUTE 4 W	4,5,6,8,9,13
VT ROUTE 22A N	3,5,6,9
VT ROUTE 4A E	8
W PARK PL	10,11
WASHINGTON ST	6,7,10

ROAD NAME	PAGE(S)
WASHINGTON ST EXT	10
WEST ST	4,9,10
WETHERBY WAY	9
WILLARD AVE	10
WOODLAND DR	9



1 inch equals 917 feet

9/16/2024

FAIR HAVEN

Page: 1

ESN 161
LAW : RUTLAND VSP
FIRE : WEST HAVEN FD
EMS : FAIR HAVEN RESCUE
EMS2 : NONE LISTED

WEST HAVEN

FAIR HAVEN

ESN 322
LAW : FAIR HAVEN PD
FIRE : FAIR HAVEN FD
EMS : FAIR HAVEN RESCUE
EMS2 : NONE LISTED

CASTLETON



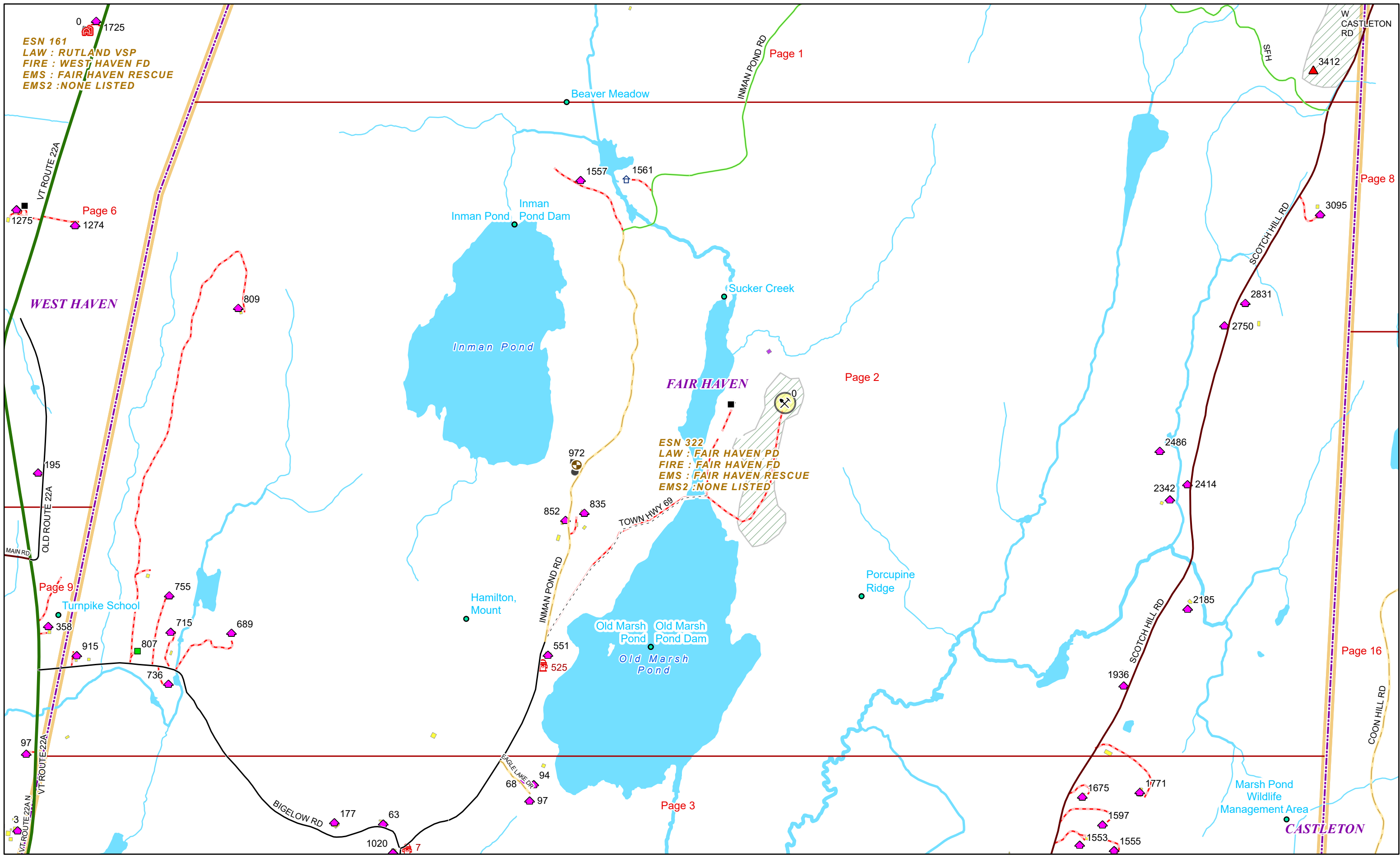
0 0.17 0.35 0.7 Miles

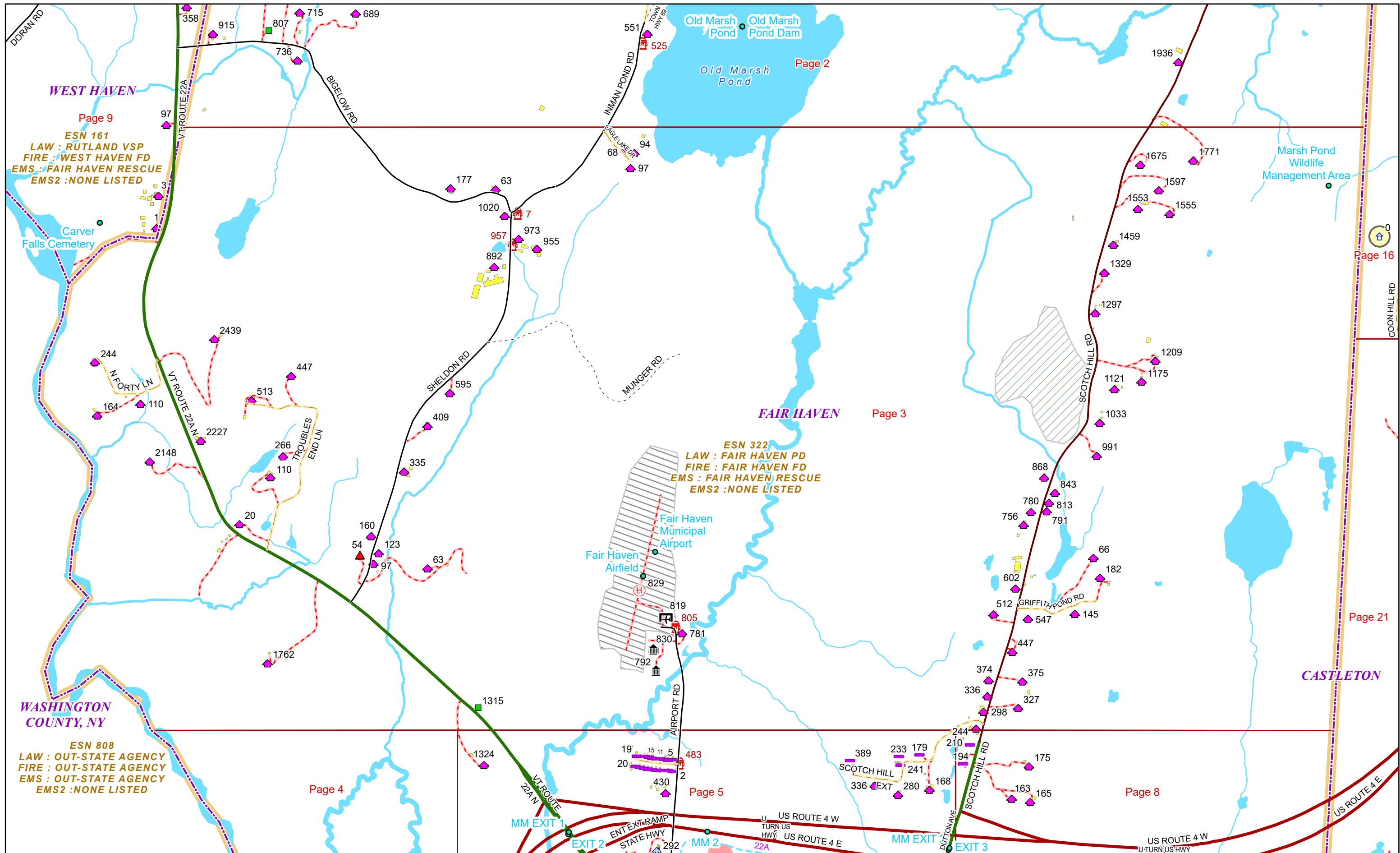
1 inch equals 1,000 feet

9/16/2024

FAIR HAVEN

Page: 2



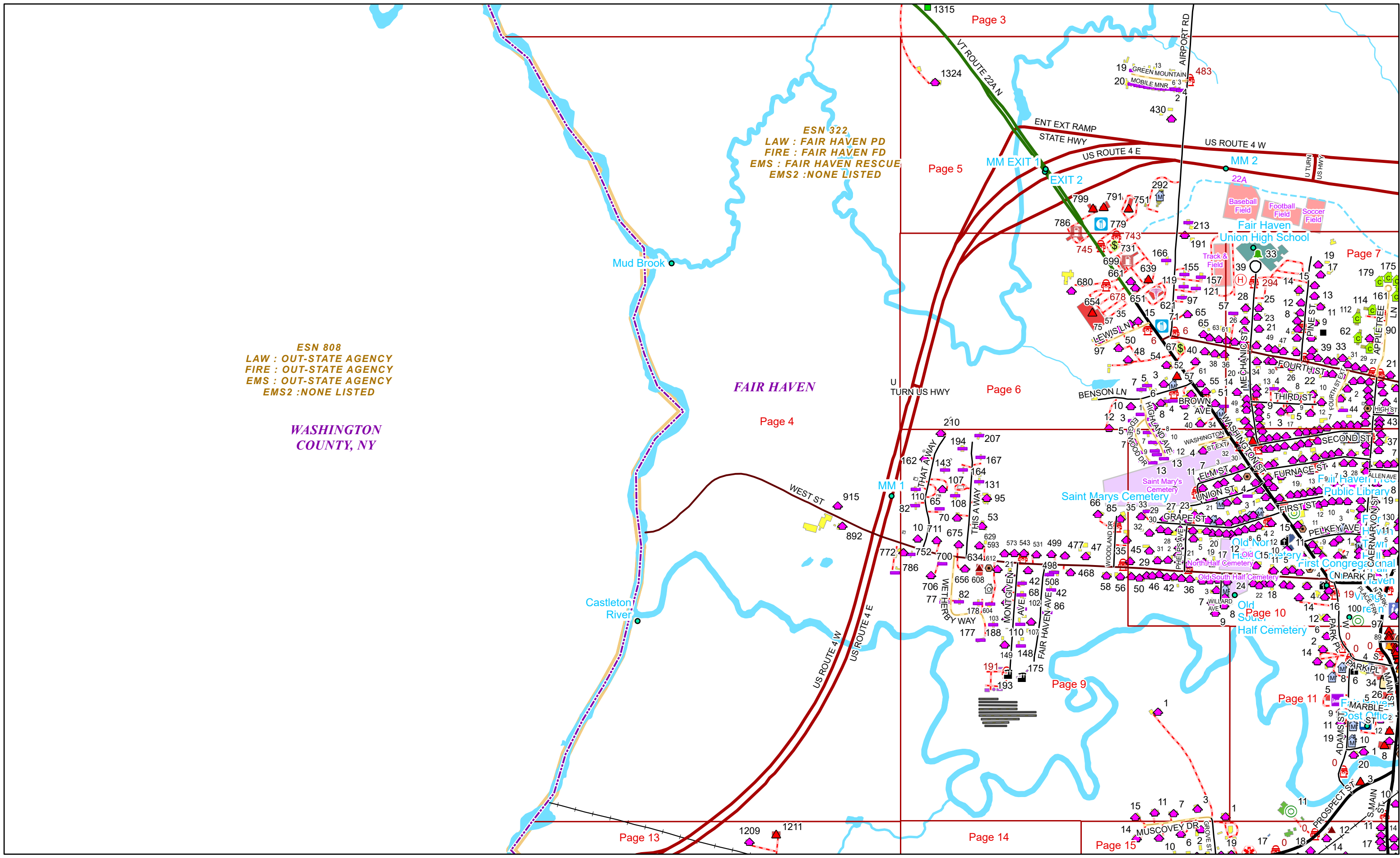


0 0.17 0.35 0.7 Miles

1 inch equals 1,083 feet

9/16/2024

FAIR HAVEN



ESN 322
 LAW : FAIR HAVEN PD
 FIRE : FAIR HAVEN FD
 EMS : FAIR HAVEN RESCUE
 EMS2 : NONE LISTED

ESN 808
 LAW : OUT-STATE AGENCY
 FIRE : OUT-STATE AGENCY
 EMS : OUT-STATE AGENCY
 EMS2 : NONE LISTED

WASHINGTON
 COUNTY, NY

FAIR HAVEN

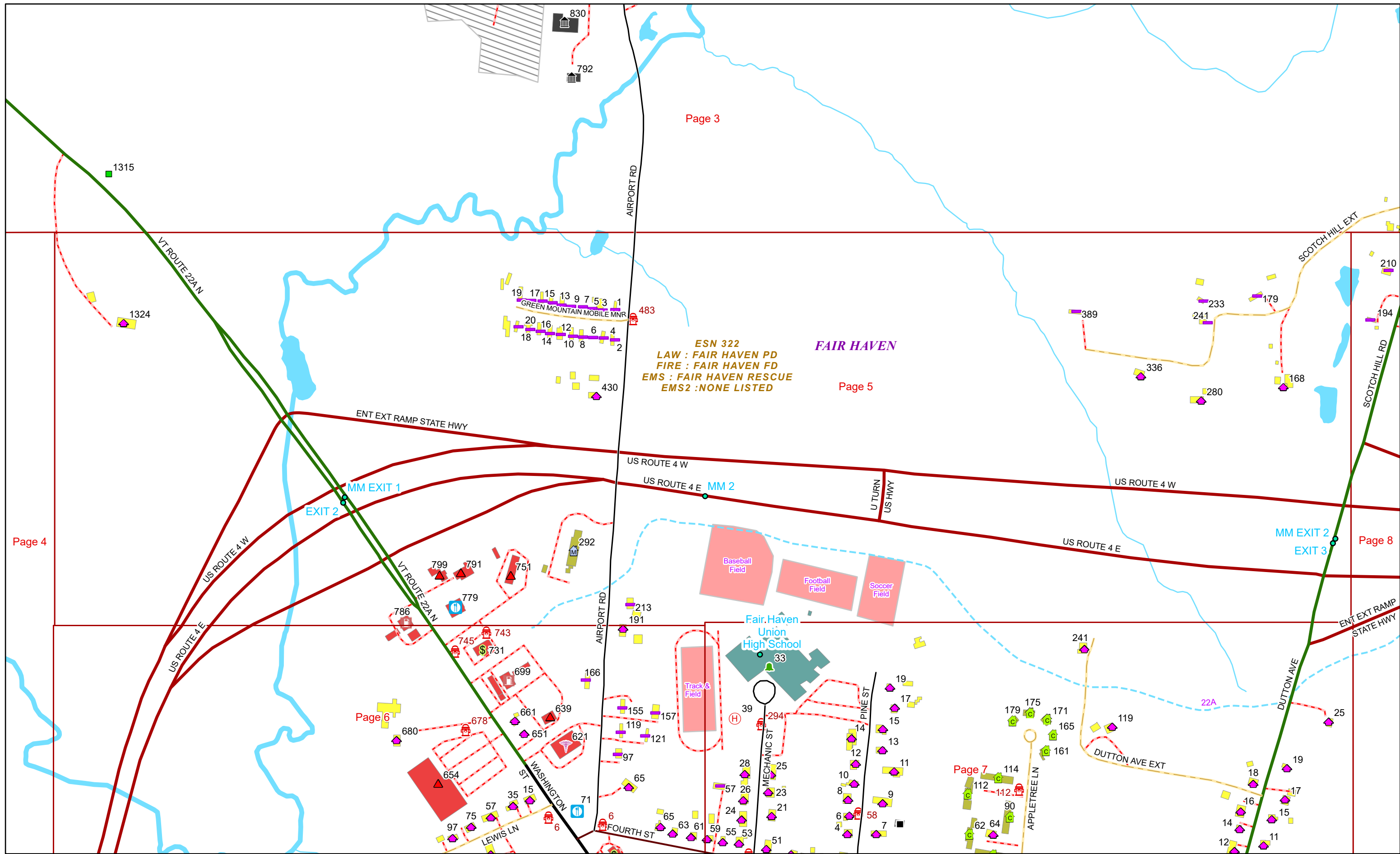


0 0.15 0.3 0.6 Miles 1 inch equals 833 feet

9/16/2024

FAIR HAVEN

Page: 4



ESN 322
LAW : FAIR HAVEN PD
FIRE : FAIR HAVEN FD
EMS : FAIR HAVEN RESCUE
EMS2 : NONE LISTED



0 0.07 0.15 0.3 Miles 1 inch equals 417 feet

9/16/2024

FAIR HAVEN

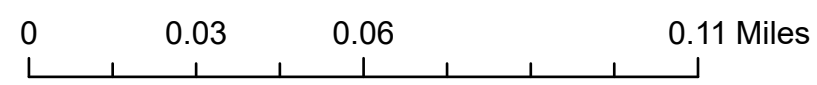
Page: 5



ESN 322
 LAW : FAIR HAVEN PD
 FIRE : FAIR HAVEN FD
 EMS : FAIR HAVEN RESCUE
 EMS2 : NONE LISTED

FAIR HAVEN

Page 6



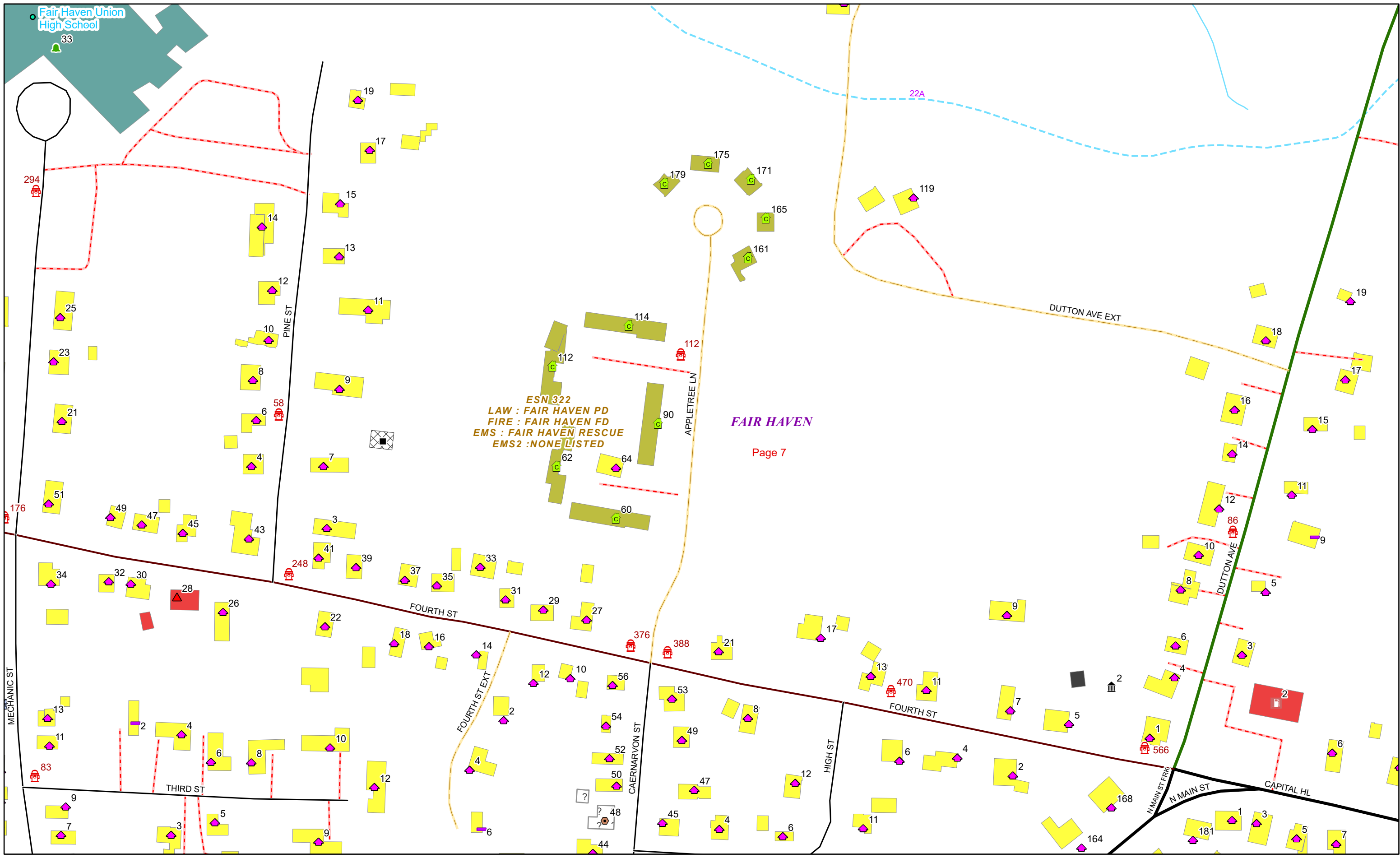
1 inch equals 167 feet

9/16/2024

FAIR HAVEN

Fair Haven Union High School

33



ESN 322
 LAW : FAIR HAVEN PD
 FIRE : FAIR HAVEN FD
 EMS : FAIR HAVEN RESCUE
 EMS2 : NONE LISTED

FAIR HAVEN

Page 7



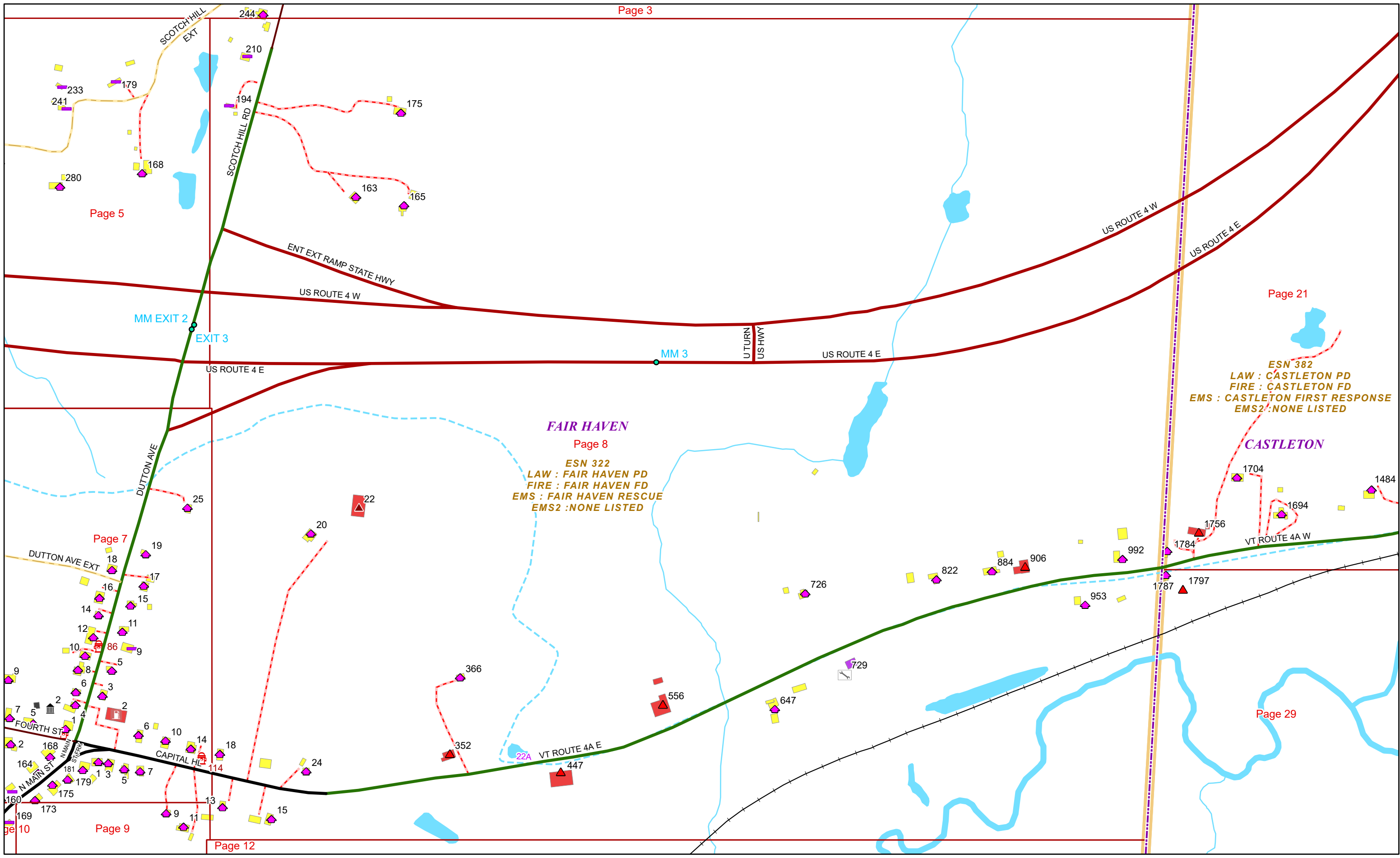
0 0.03 0.06 0.11 Miles

1 inch equals 167 feet

9/16/2024

FAIR HAVEN

Page: 7



Page 5

Page 21


Page 7

Page 10

Page 9

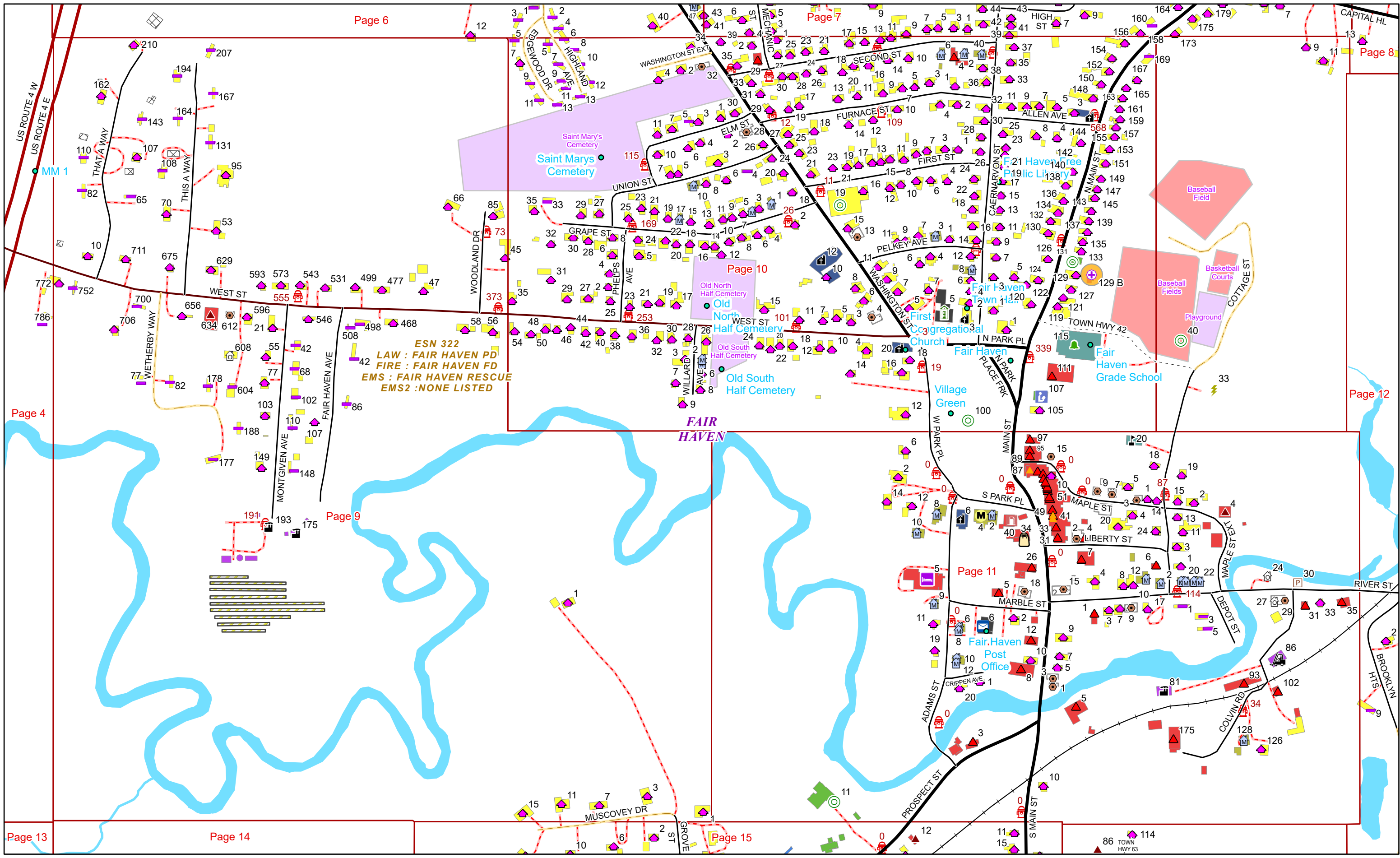
Page 12

Page 29



9/16/2024

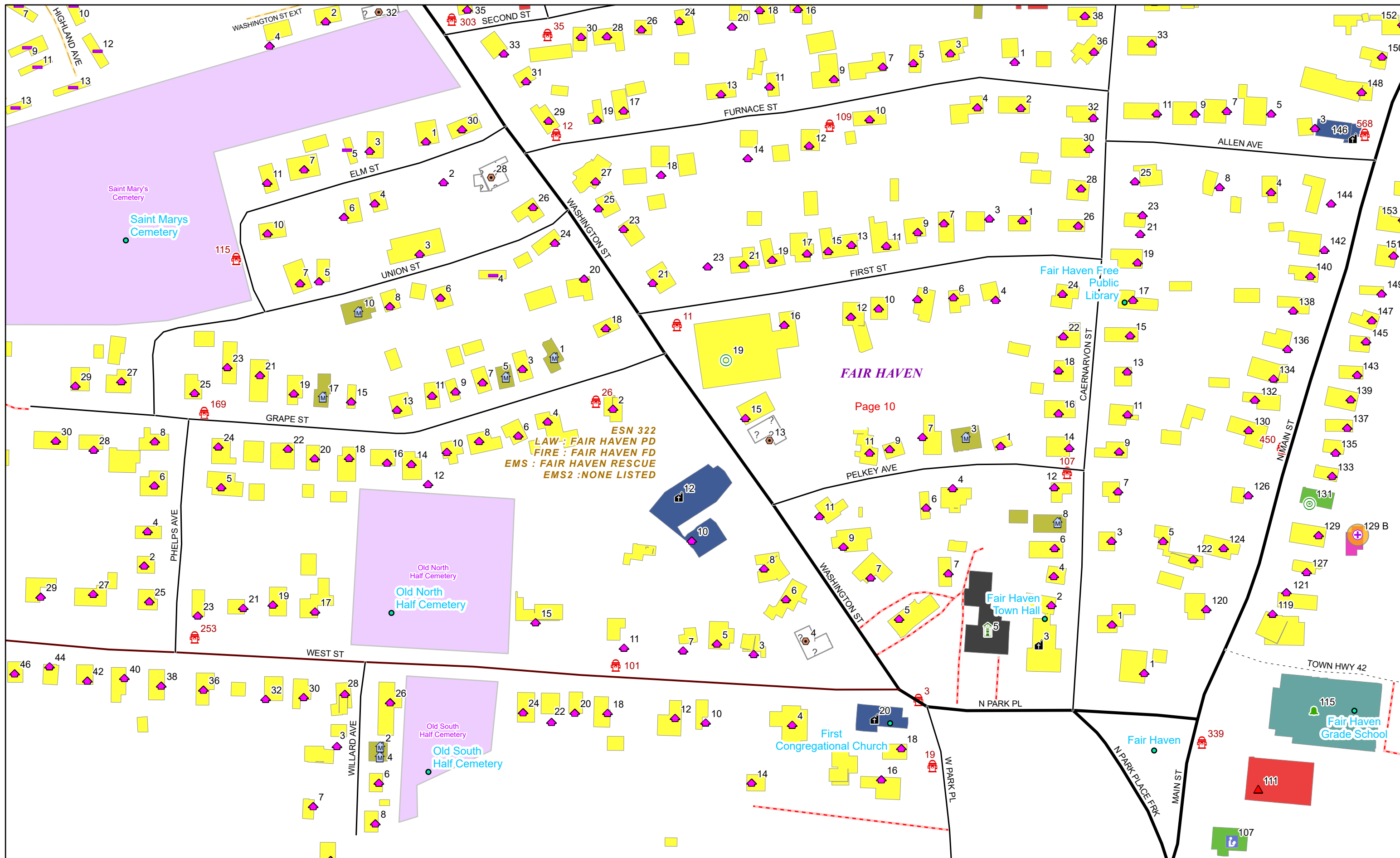
FAIR HAVEN



0 0.07 0.15 0.3 Miles 1 inch equals 417 feet

9/16/2024

FAIR HAVEN



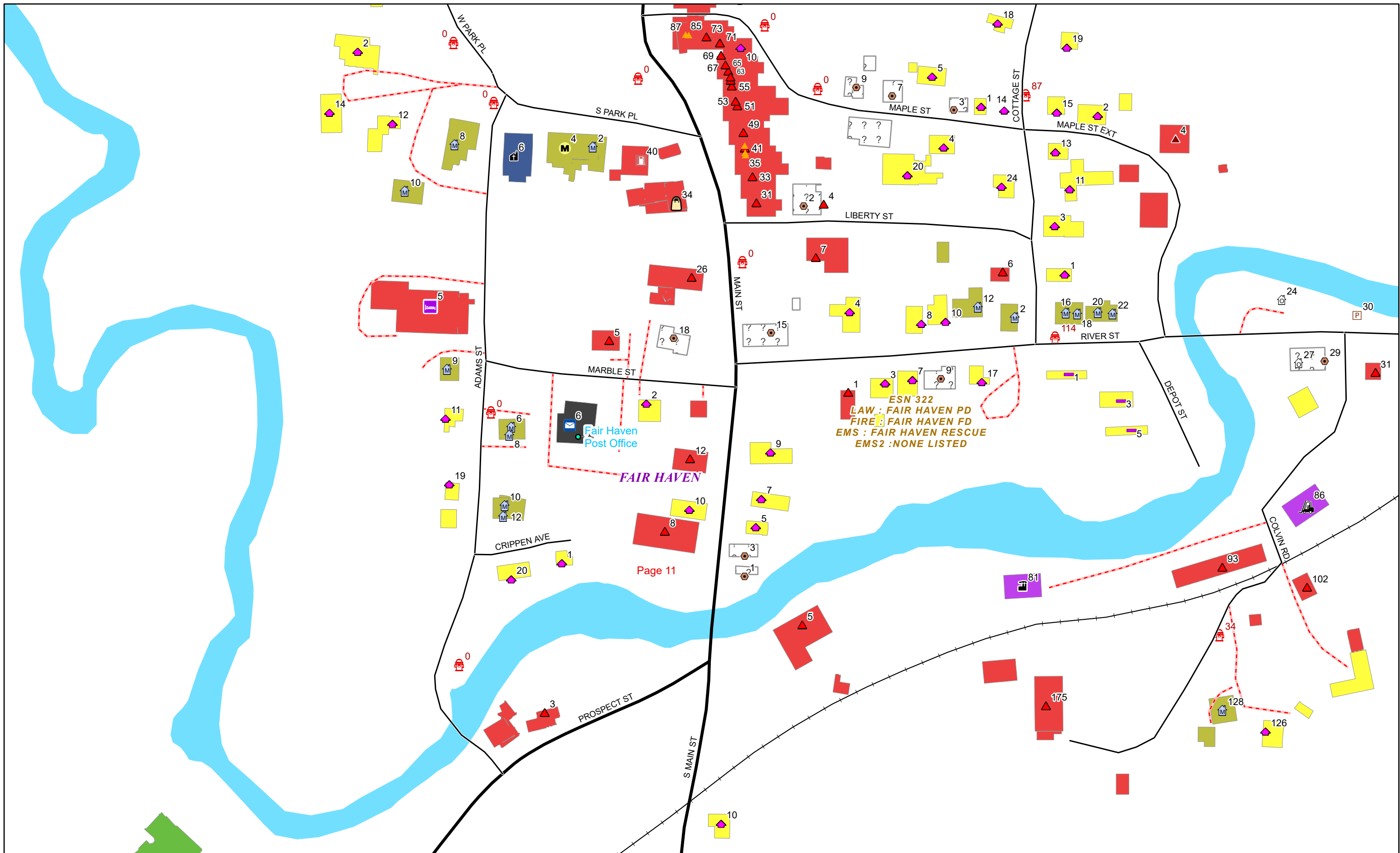
0 0.03 0.06 0.11 Miles

1 inch equals 167 feet

9/16/2024

FAIR HAVEN

Page: 10


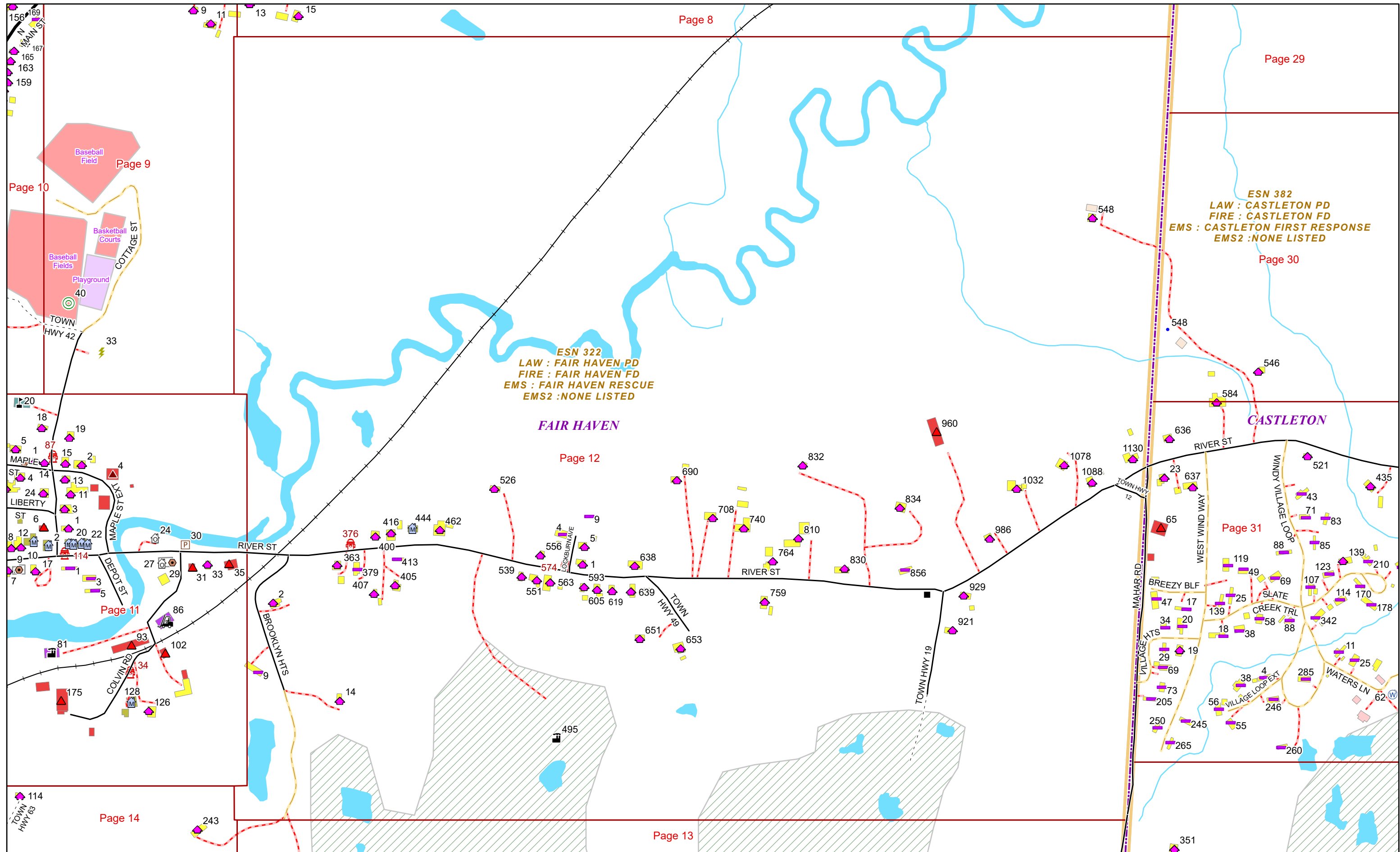


0 0.03 0.06 0.11 Miles

1 inch equals 167 feet

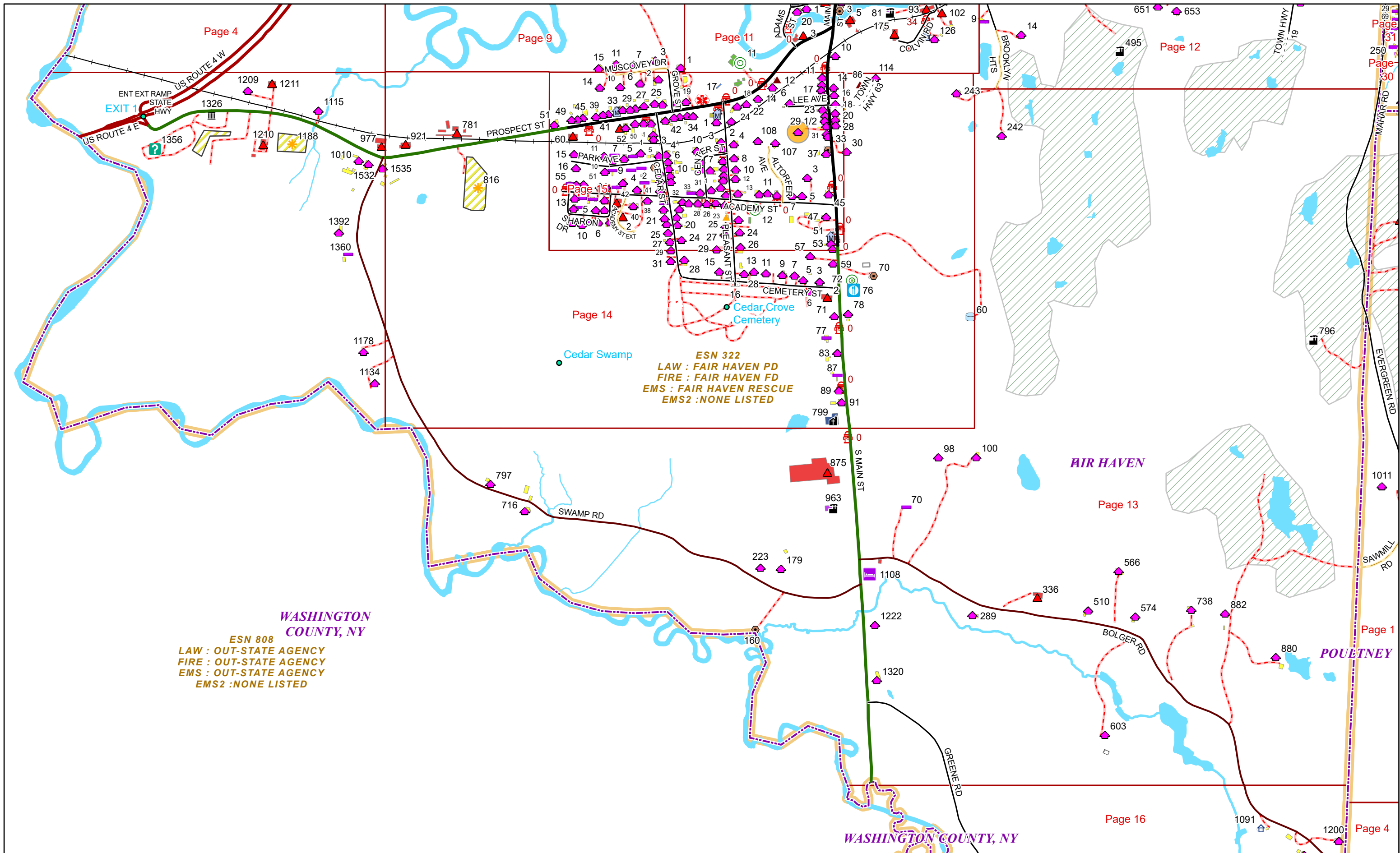
9/16/2024

FAIR HAVEN



9/16/2024

FAIR HAVEN



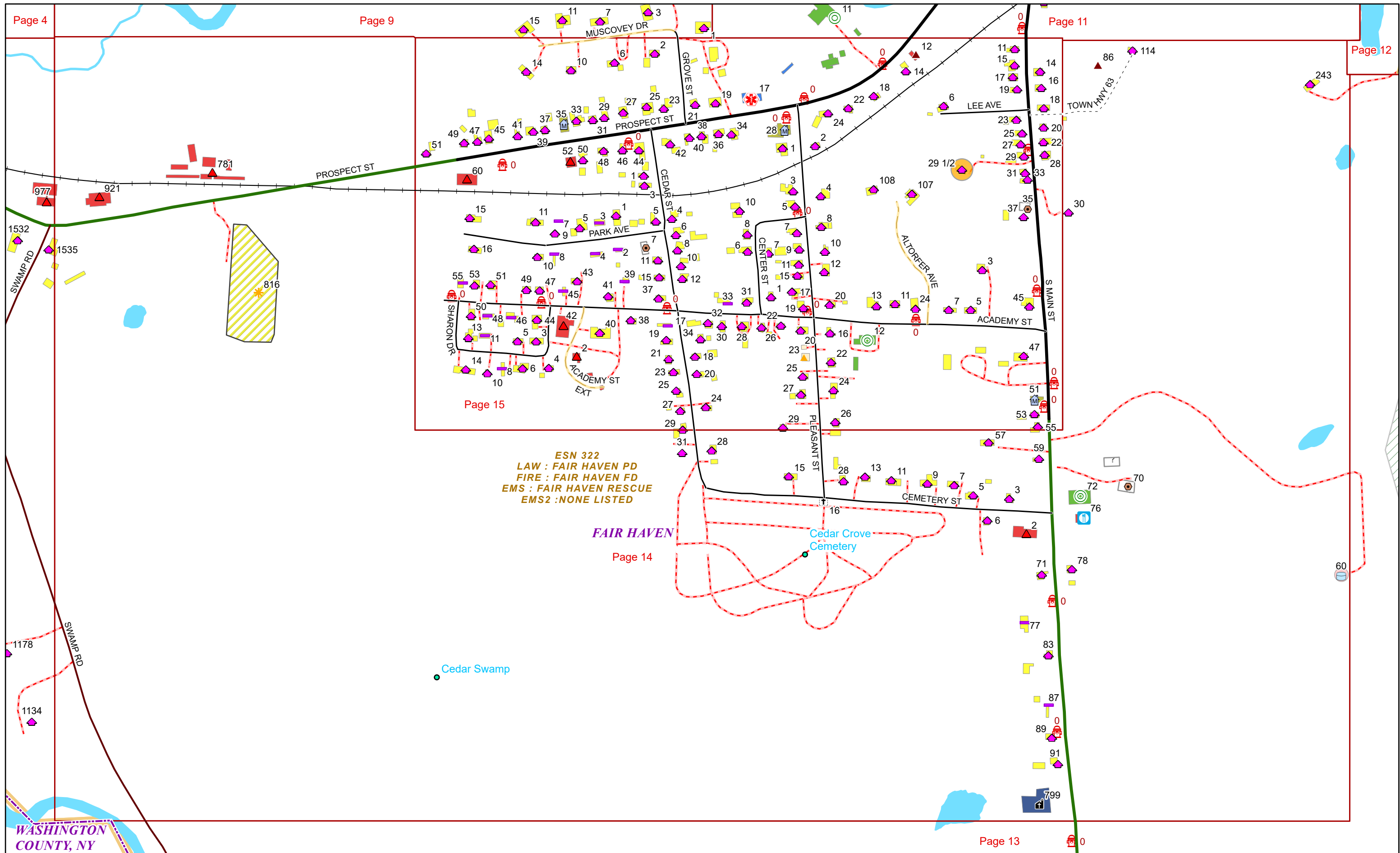
0 0.15 0.3 0.6 Miles

1 inch equals 917 feet

9/16/2024

FAIR HAVEN

Page: 13



ESN 322
 LAW : FAIR HAVEN PD
 FIRE : FAIR HAVEN FD
 EMS : FAIR HAVEN RESCUE
 EMS2 : NONE LISTED

FAIR HAVEN
 Page 14

WASHINGTON
 COUNTY, NY

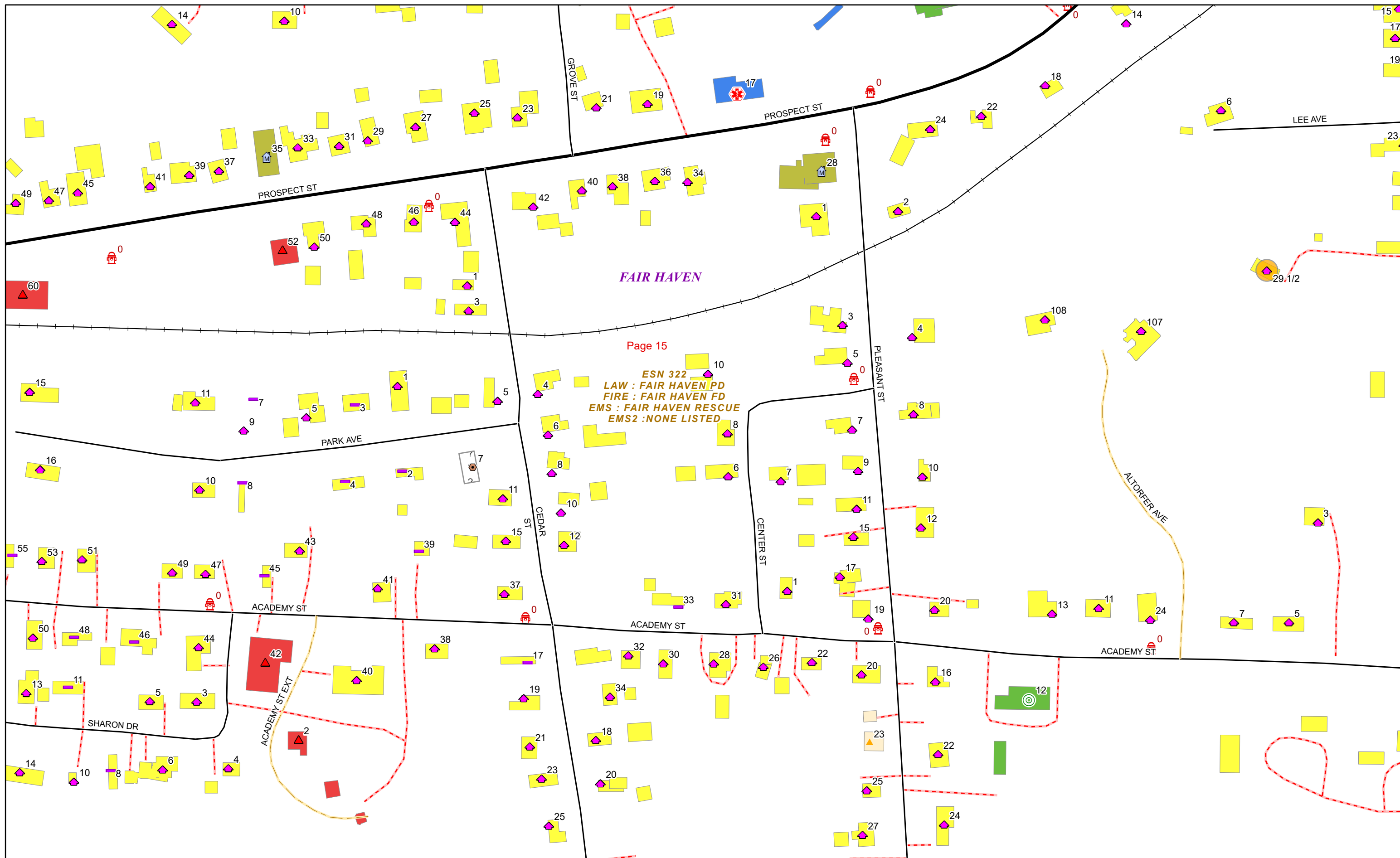


0 0.07 0.15 0.3 Miles 1 inch equals 417 feet

9/16/2024

FAIR HAVEN


Page: 14



FAIR HAVEN

Page 15

ESN 322
LAW : FAIR HAVEN PD
FIRE : FAIR HAVEN FD
EMS : FAIR HAVEN RESCUE
EMS2 : NONE LISTED

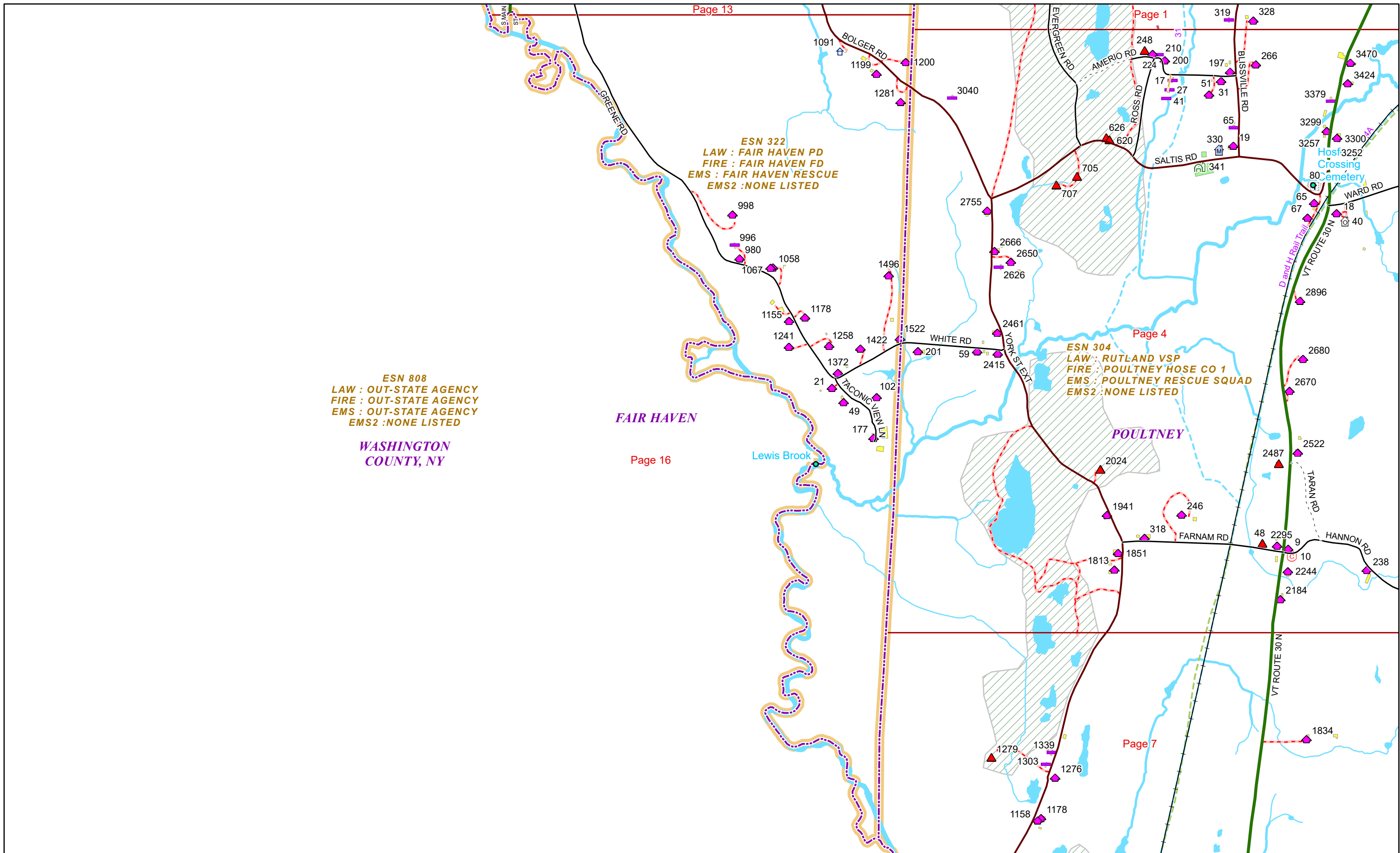


1 inch equals 167 feet

9/16/2024

FAIR HAVEN

Page: 15



0 0.17 0.35 0.7 Miles

1 inch equals 1,083 feet

9/16/2024

FAIR HAVEN