

**GOSHEN**

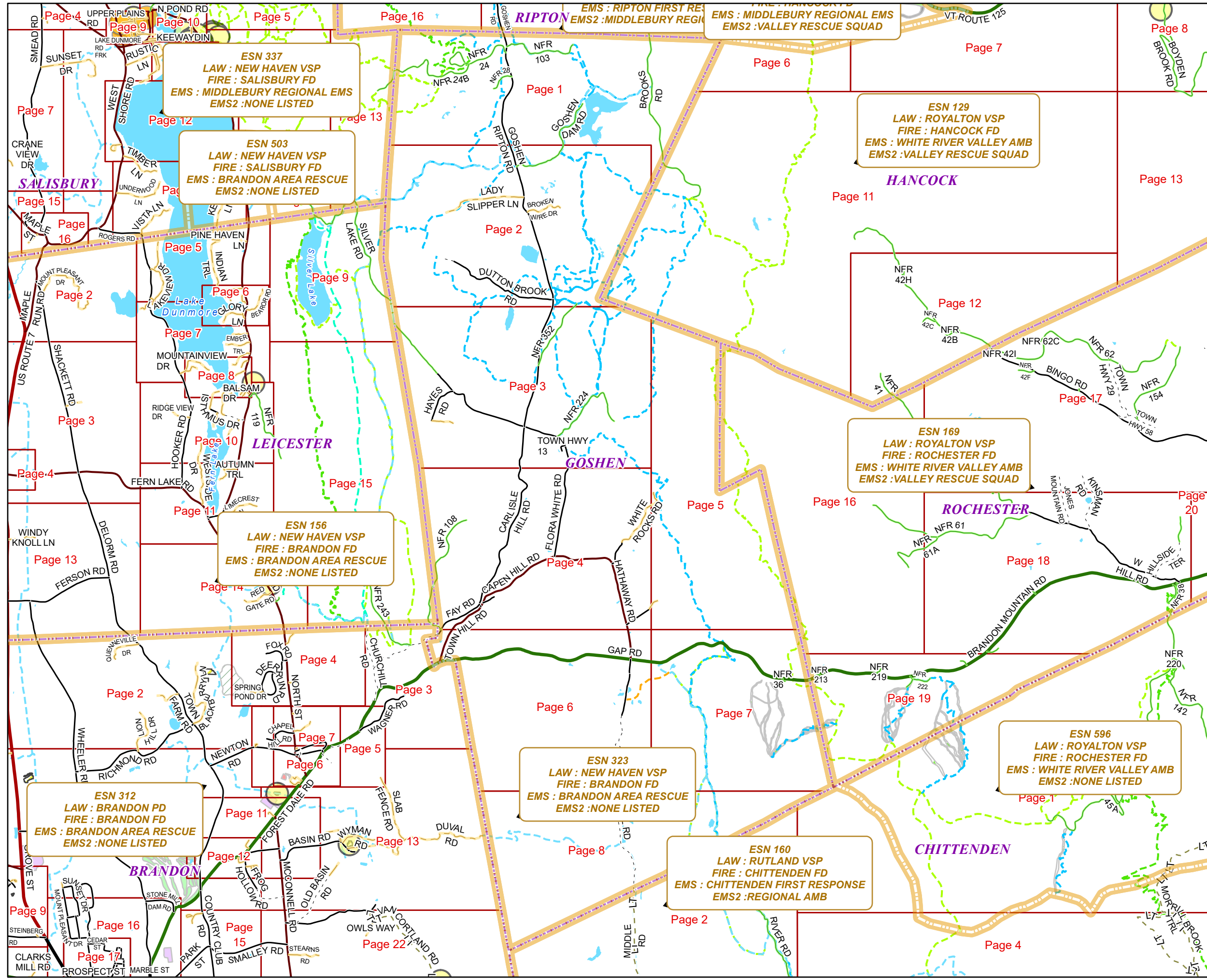

**E911 Mapbook with GIS Data**  
 Use constraints: The 911 related data layers (Esites, Landmarks, Roads, Driveways, Footprints, Atlas Sheets, ESZ, etc.) were developed and designed for 911 purposes only. The user should understand that the nature of the 911 data layers means they are never complete. Each municipal government is responsible for maintenance of the 911 database. Other data (non-911 related) used in the Vermont 911 Mapbook is acquired from the Vermont Center for Geographic Information (VCGI) ([vcgi.vermont.gov](http://vcgi.vermont.gov)) and other Vermont organizations.

**Disclaimer:**  
 This Vermont 911 Mapbook and Public GIS data is for general reference only. Data layers that appear on the map may or may not be accurate, current, or otherwise reliable. The Enhanced 911 Board and the State of Vermont make no representations of any kind, including but not limited to the warranties of merchantability or fitness for a particular use, nor are any such warranties to be implied with respect to the GIS data and Mapbook.

**For questions/updates, contact:**  
 Vermont Enhanced 911 Board  
 6 Baldwin St – 2nd Floor  
 Montpelier VT 05633-7960

Phone: 802-828-4911  
 Email: [e911.info@vermont.gov](mailto:e911.info@vermont.gov)  
 Web site: [e911.vermont.gov](http://e911.vermont.gov)

9/16/2024



























































# Legend





























## ESITES




























### SITETYPE

-  \*\*COMMERCIAL
-  \*\*CULTURAL
-  \*\*EDUCATIONAL
-  \*\*GOVERNMENT
-  \*\*INDUSTRIAL
-  \*\*OTHER COMMERCIAL
-  \*\*PUBLIC GATHERING
-  \*\*UTILITY
-  ABANDONED
-  ACCESS POINT
-  ACCESSORY BARN
-  ACCESSORY BUILDING
-  AIR SUPPORT / MAINTENANCE FACILITY
-  AIR TRAFFIC CONTROL CENTER / COMMAND CENTER
-  AIRPORT TERMINAL
-  AMBULANCE SERVICE
-  AUDITORIUM / CONCERT HALL / THEATER / OPERA HOUSE
-  BANK
-  BOAT RAMP / DOCK
-  BORDER CROSSING
-  BORDER PATROL
-  BREWERY
-  BUS STATION / DISPATCH FACILITY
-  CAMP
-  CAMPGROUND
-  CEMETERY

-  CITY / TOWN HALL
-  COAST GUARD
-  COLLEGE / UNIVERSITY
-  COMMERCIAL CONSTRUCTION SERVICE
-  COMMERCIAL FARM
-  COMMERCIAL GARAGE
-  COMMERCIAL W/RESIDENCE
-  COMMUNICATION BOX
-  COMMUNICATION TOWER
-  COMMUNITY / RECREATION FACILITY
-  CONDOMINIUM
-  COURT HOUSE
-  CUSTOMS SERVICE
-  DAY CARE FACILITY
-  DEVELOPMENT SITE
-  EBS TOWER
-  EMERGENCY PHONE / CALLBOX
-  FAIR / EXHIBITION/ RODEO GROUNDS
-  FERRY TERMINAL / DISPATCH FACILITY
-  FIRE STATION
-  FISH FARM / HATCHERY
-  FITNESS FACILITY
-  FOOD DISTRIBUTION CENTER
-  GAS STATION
-  GATED W/BUILDING
-  GATED W/O BUILDING
-  GOLF COURSE
-  GRAVEL PIT / QUARRY / MINE

-  GREENHOUSE / NURSERY
-  GROCERY STORE
-  HARBOR / MARINA
-  HAZARDOUS MATERIALS FACILITY
-  HAZARDOUS STORAGE FACILITY
-  HEALTH CLINIC
-  HELIPAD / HELIPORT / HELISPOT
-  HISTORIC SITE / POINT OF INTEREST
-  HOSPITAL / MEDICAL CENTER
-  HOUSE OF WORSHIP
-  HYDROELECTRIC FACILITY
-  ICE ARENA
-  INSTITUTIONAL RESIDENCE / DORM / BARRACKS
-  LANDFILL
-  LAW ENFORCEMENT
-  LIBRARY
-  LODGING B&B / HOTEL / MOTEL / INN
-  LOOKOUT TOWER
-  LUMBER MILL / SAW MILL
-  MANUFACTURING FACILITY
-  MOBILE HOME
-  MORGUE
-  MULTI-FAMILY DWELLING
-  MUSEUM
-  NATIONAL GUARD /
-  NUCLEAR FACILITY
-  NURSING HOME / LONG TERM CARE
-  OFFICE BUILDING

-  OIL / GAS FACILITY
-  OTHER
-  OTHER RESIDENTIAL
-  OUTPATIENT CLINIC
-  PARK AND RIDE / COMMUTER
-  PHARMACY
-  PICNIC AREA
-  POST OFFICE
-  PRISON / CORRECTIONAL FACILITY
-  PRIVATE AND EXPRESS SHIPPING FACILITY
-  PSAP
-  PUBLIC BEACH
-  PUBLIC TELEPHONE
-  PUBLIC WATER SUPPLY INTAKE
-  PUBLIC WATER SUPPLY WELL
-  PUMP STATION
-  RACE TRACK / DRAGSTRIP
-  RAILROAD STATION
-  RESIDENTIAL FARM
-  REST STOP / ROADSIDE PARK
-  RESTAURANT
-  RETAIL FACILITY
-  RV HOOKUP
-  SCHOOL K / 12
-  SEASONAL HOME
-  SHOOTING RANGE
-  SINGLE FAMILY DWELLING
-  SKI AREA / ALPINE

-  SOLAR FACILITY
-  SPORTS ARENA /
-  STATE CAPITOL
-  STATE GARAGE
-  STATE GOVERNMENT FACILITY
-  STATE PARK
-  STORAGE UNITS
-  SUBSTATION
-  SUGARHOUSE
-  TEMPORARY STRUCTURE
-  TOWN GARAGE
-  TOWN OFFICE
-  TRAILHEAD
-  TRANSFER STATION
-  UNKNOWN
-  US FOREST FACILITY
-  US GOVERNMENT FACILITY
-  UTILITY POLE W/PHONE
-  VETERINARY HOSPITAL / CLINIC
-  VISITOR / INFORMATION CENTER
-  WAREHOUSE
-  WASTE / BIOMASS FACILITY
-  WASTEWATER TREATMENT PLANT
-  WATER TANK
-  WATER TOWER
-  WIND FACILITY / WIND TOWER
-  YOUTH CAMP

# Legend

## Roads

-  Interstate Highway
-  US Highway
-  State Highway
-  Town Highway Class 1
-  Town Highway Class 2
-  Town Highway Class 3
-  Town Highway Class 4
-  Private
-  Driveway
-  Discontinued Road
-  Legal Trail
-  Ferry
-  Military - no public access
-  National Forest Highway
-  State Forest Highway
-  Proposed
-  Rivers
-  Driveways
- 

## Hydrants

-  Drafting Site
-  Dry Hydrant
-  Municipal Hydrant
-  Pressurized Hydrant

## Townline



## Emergency Service Zones



## FootPrints

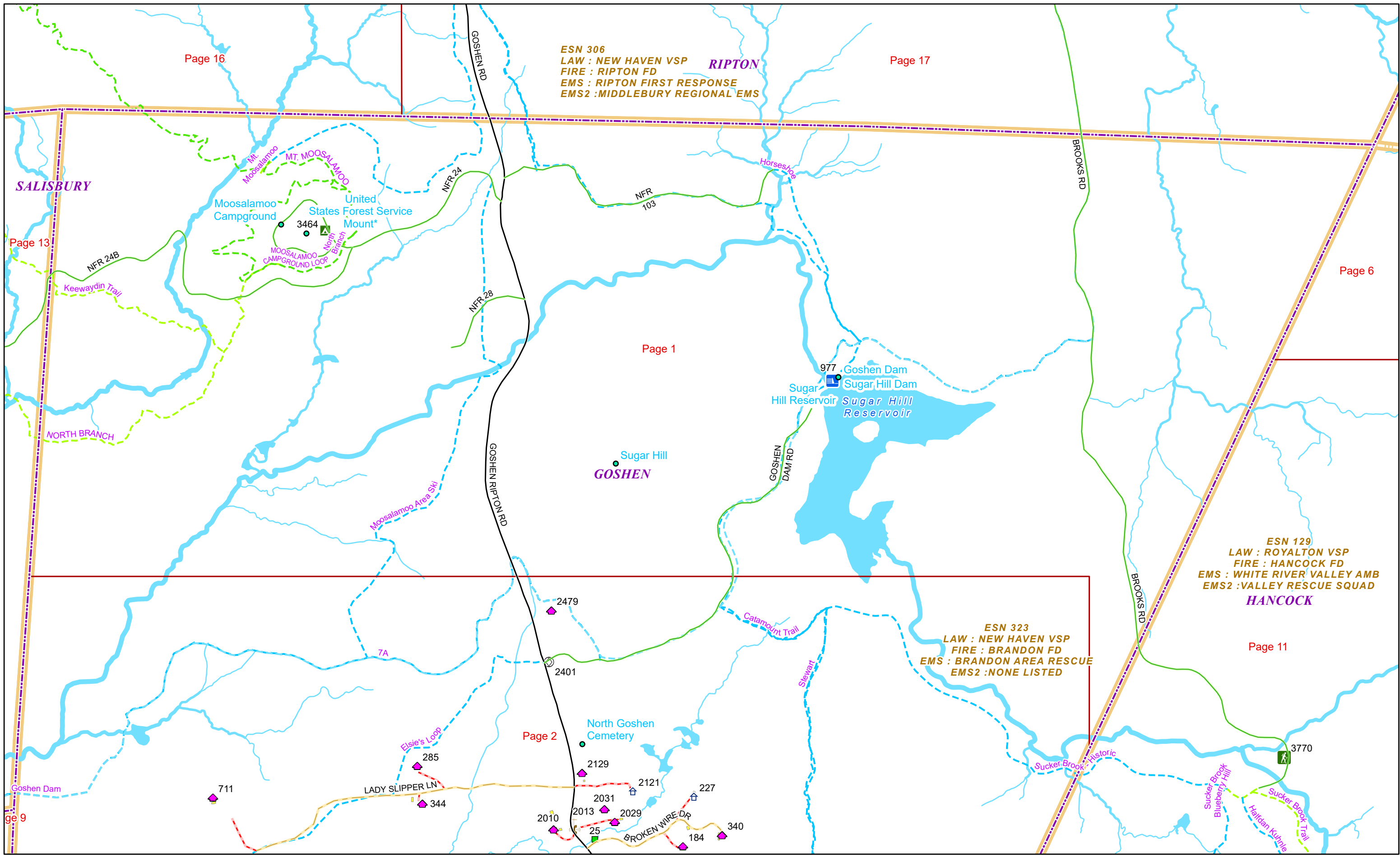
-  Airport
-  Solar Field
-  Alpine Trail Easiest
-  Alpine Trail Intermediate
-  Alpine Trail Advanced
-  Alpine Trail Expert
-  Alpine Glade Marked
-  Alpine Glade Not Marked
-  Building
-  Farm
-  Golf Course
-  Quarry
-  Park
-  Shopping Center
-  Stadium/Arena
-  Other

## Addressing Error

-  Orange - Duplicated Addressed Building
-  Yellow - Unnumbered Building

# GOSHEN Road Name Index

ROAD NAME	PAGE(S)
BROKEN WIRE DR	2
BROOKS RD	1,17
CAPE LOOKOFF RD	4,5
CAPEN HILL RD	4
CARLISLE HILL RD	3,4
CEMETERY HILL RD	4
DUTTON BROOK RD	2
FAY RD	4,6
FLORA WHITE RD	3,4
GAP RD	6,6,7
GOSHEN DAM RD	1,2
GOSHEN RIPTON RD	1,2,3
HATHAWAY RD	4,6
HAYES RD	3
HAYES RD EXT	3
LADY SLIPPER LN	2
NFR 103	1
NFR 108	4
NFR 224	3
NFR 24	1
NFR 24B	1
NFR 28	1
NFR 352	2,3
NFR 36	7
S HILL RD	6,8
SILVER LAKE RD	3
TOWN HILL RD	3,4,6
TOWN HWY 13	3
WHITE ROCKS RD	4,5



ESN 306  
 LAW : NEW HAVEN VSP  
 FIRE : RIPTON FD  
 EMS : RIPTON FIRST RESPONSE  
 EMS2 : MIDDLEBURY REGIONAL EMS

ESN 129  
 LAW : ROYALTON VSP  
 FIRE : HANCOCK FD  
 EMS : WHITE RIVER VALLEY AMB  
 EMS2 : VALLEY RESCUE SQUAD  
**HANCOCK**

ESN 323  
 LAW : NEW HAVEN VSP  
 FIRE : BRANDON FD  
 EMS : BRANDON AREA RESCUE  
 EMS2 : NONE LISTED

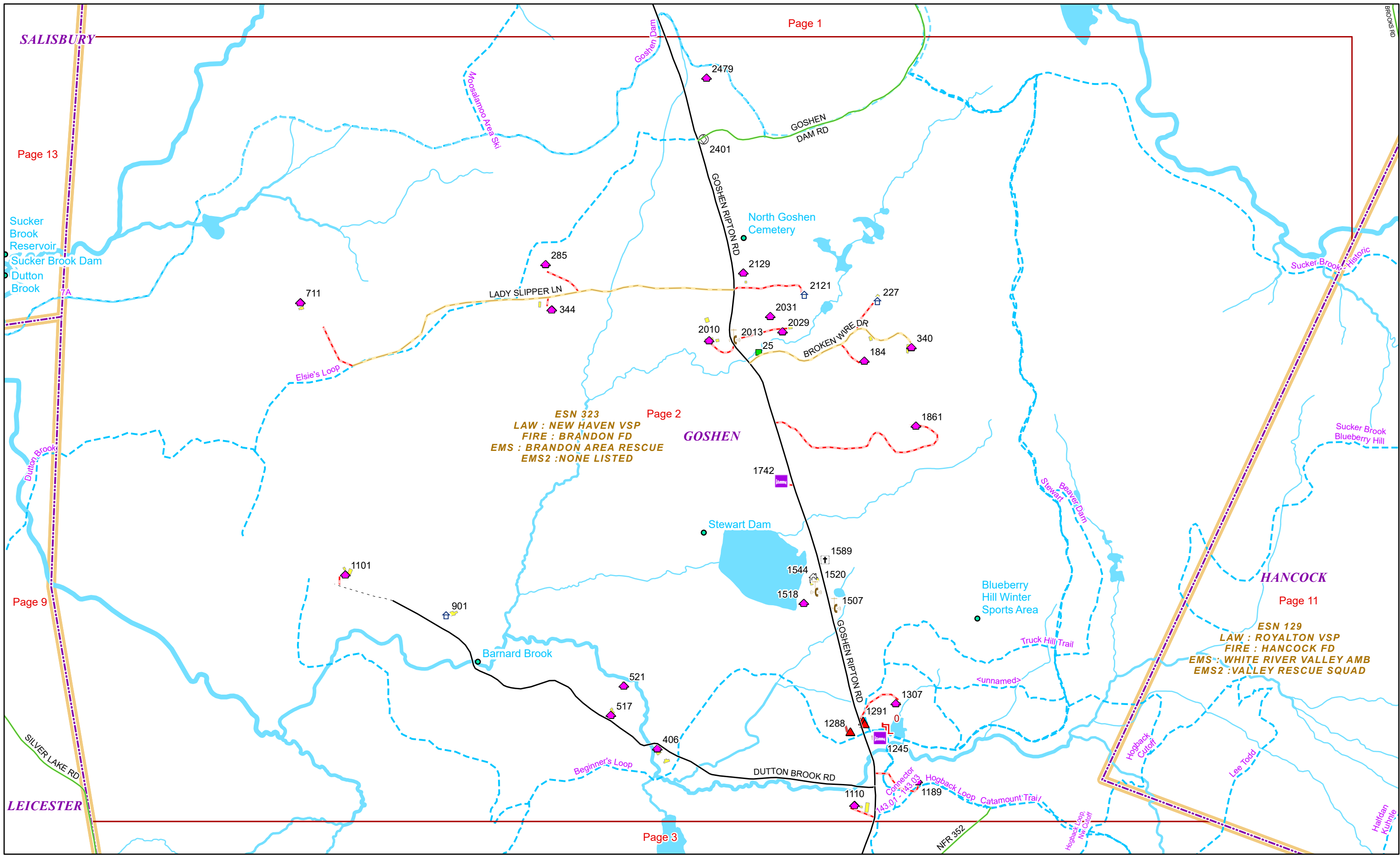


0 0.17 0.35 0.7 Miles 1 inch equals 1,000 feet

9/16/2024

**GOSHEN**

**Page: 1**



SALISBURY

Page 13

Sucker Brook Reservoir  
Sucker Brook Dam  
Dutton Brook

Page 9

SILVER LAKE RD

LEICESTER

Page 1

Page 2

Page 3

**ESN 323**  
LAW : NEW HAVEN VSP  
FIRE : BRANDON FD  
EMS : BRANDON AREA RESCUE  
EMS2 : NONE LISTED

**GOSHEN**

**HANCOCK**

Page 11

**ESN 129**  
LAW : ROYALTON VSP  
FIRE : HANCOCK FD  
EMS : WHITE RIVER VALLEY AMB  
EMS2 : VALLEY RESCUE SQUAD

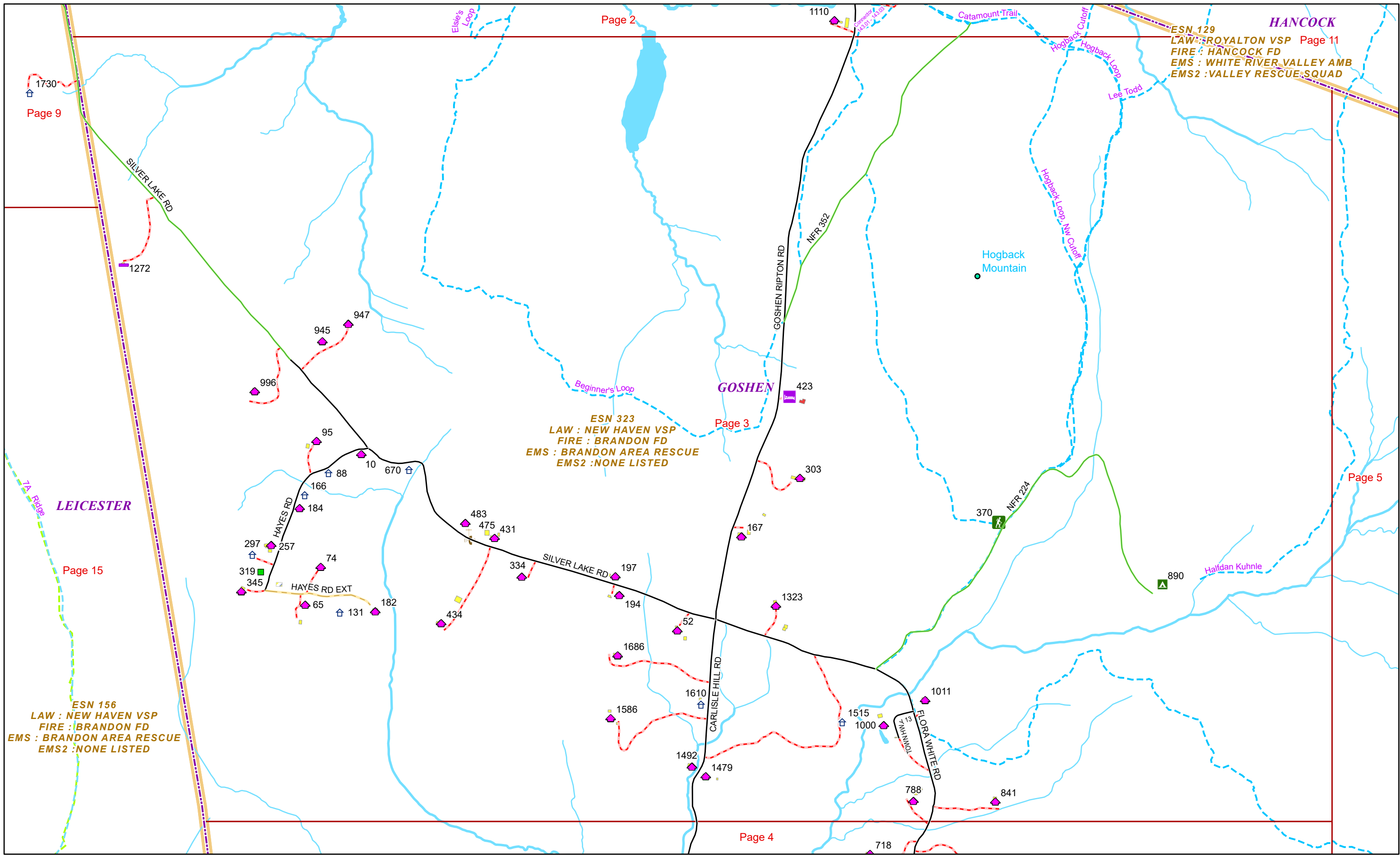


0 0.15 0.3 0.6 Miles 1 inch equals 833 feet

9/16/2024

**GOSHEN**

**Page: 2**



ESN 323  
LAW : NEW HAVEN VSP  
FIRE : BRANDON FD  
EMS : BRANDON AREA RESCUE  
EMS2 : NONE LISTED

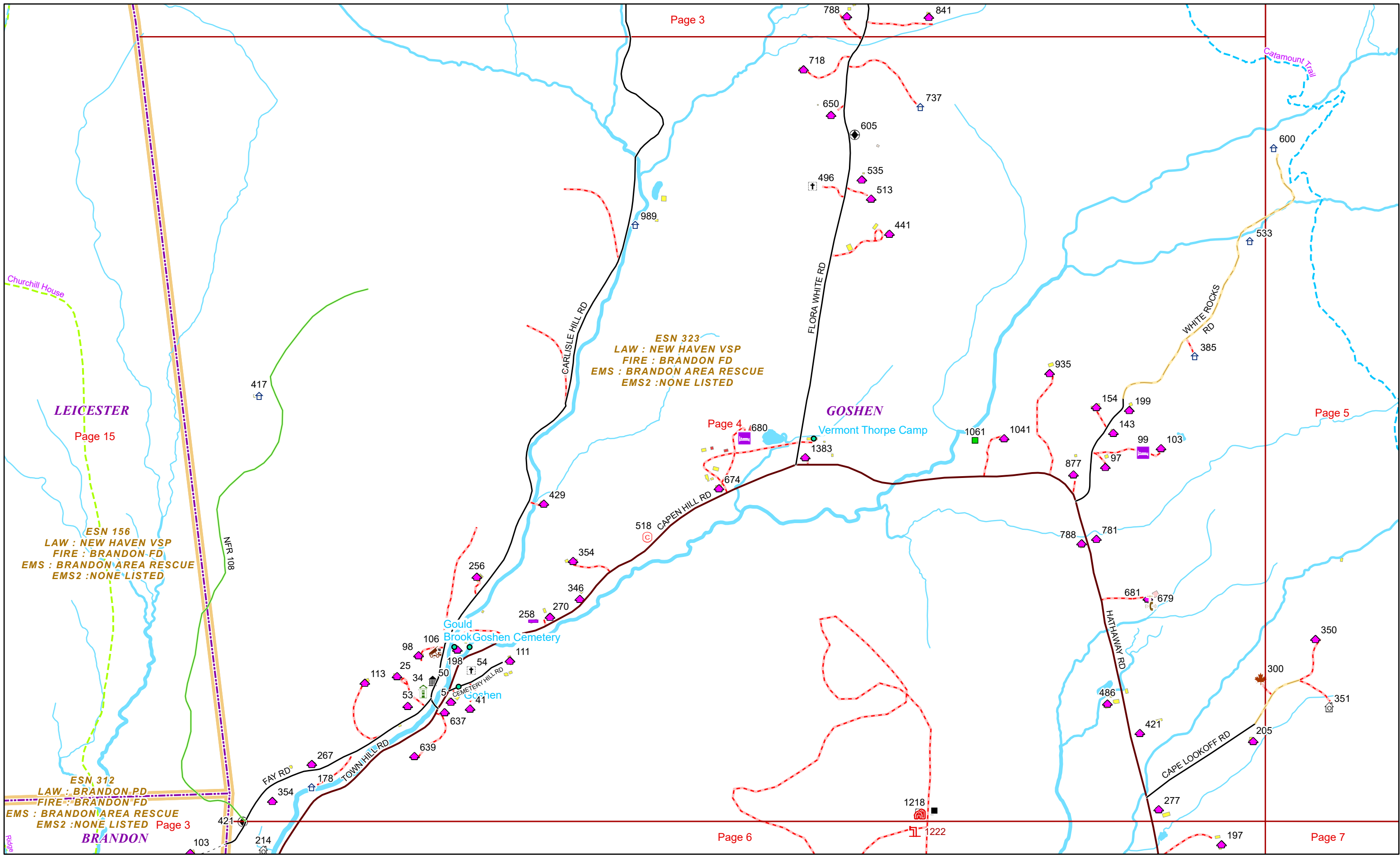
ESN 156  
LAW : NEW HAVEN VSP  
FIRE : BRANDON FD  
EMS : BRANDON AREA RESCUE  
EMS2 : NONE LISTED



0 0.15 0.3 0.6 Miles 1 inch equals 833 feet

9/16/2024

**GOSHEN**



Page 3

Page 5

Page 6

Page 7

ESN 156  
LAW : NEW HAVEN VSP  
FIRE : BRANDON FD  
EMS : BRANDON AREA RESCUE  
EMS2 : NONE LISTED

ESN 323  
LAW : NEW HAVEN VSP  
FIRE : BRANDON FD  
EMS : BRANDON AREA RESCUE  
EMS2 : NONE LISTED

ESN 312  
LAW : BRANDON PD  
FIRE : BRANDON FD  
EMS : BRANDON AREA RESCUE  
EMS2 : NONE LISTED



0 0.15 0.3 0.6 Miles

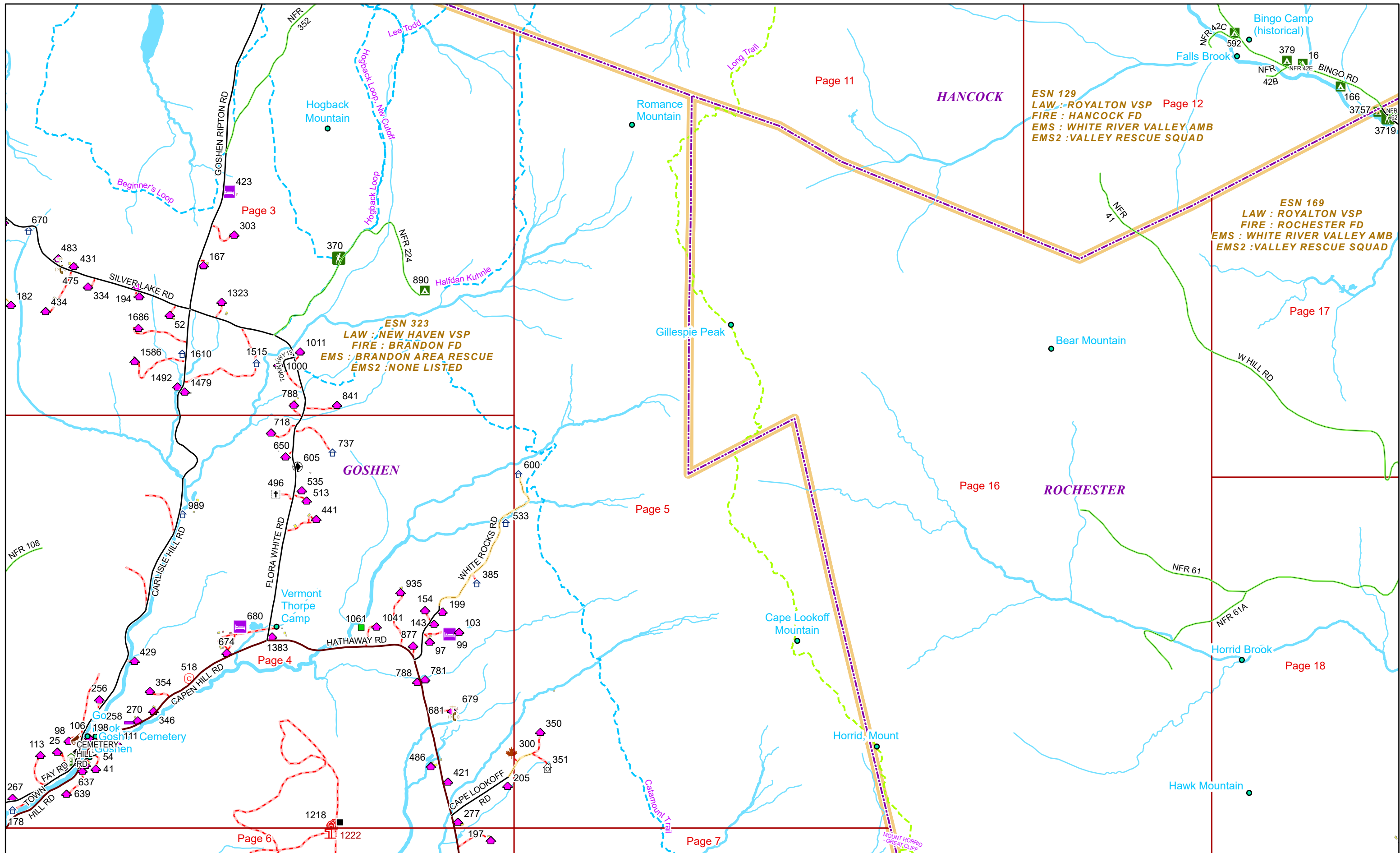
1 inch equals 833 feet

9/16/2024

**GOSHEN**

**Page: 4**





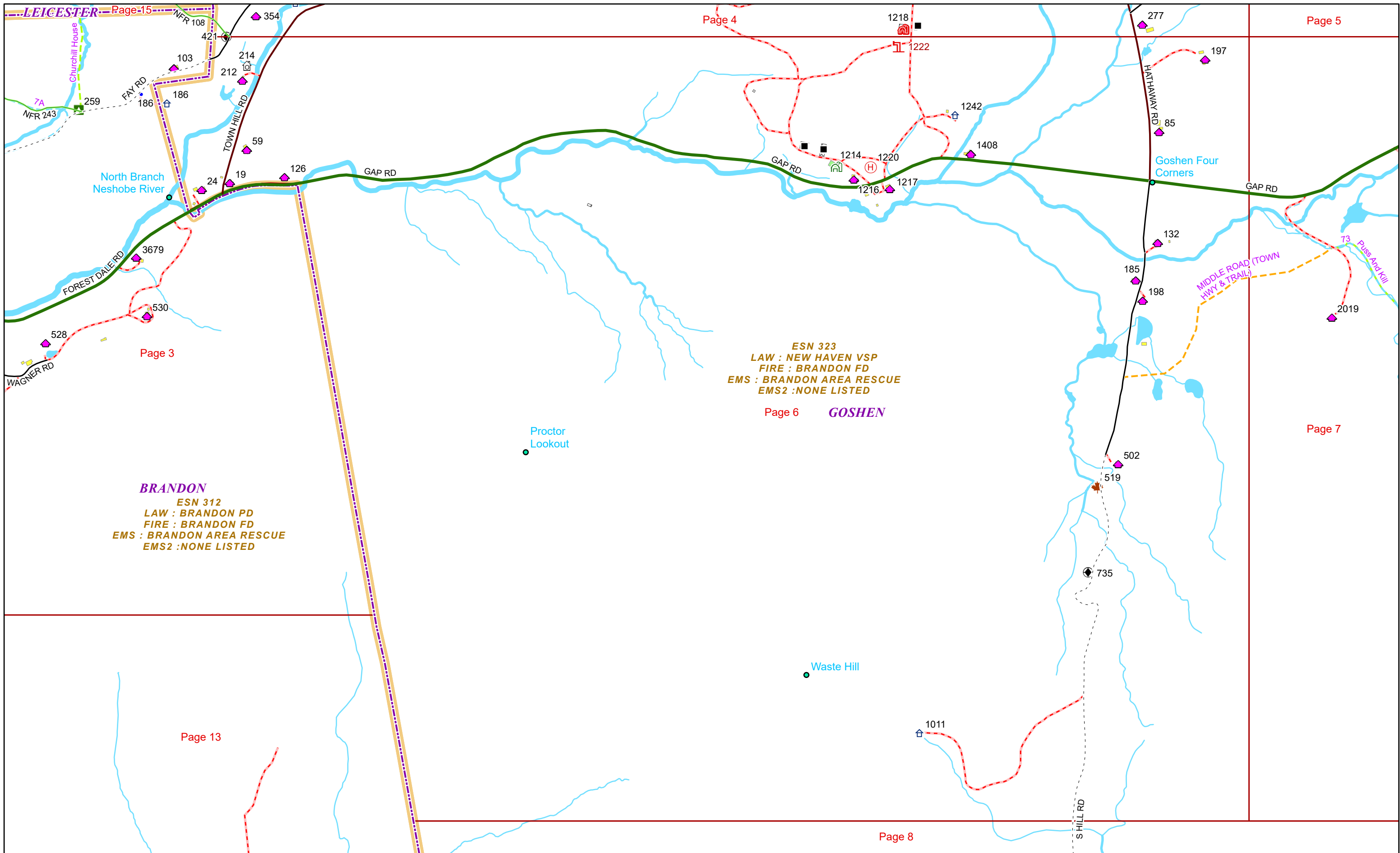
0 0.28 0.55 1.1 Miles

1 inch equals 1,583 feet

9/16/2024

**GOSHEN**


**Page: 5**



**BRANDON**  
 ESN 312  
 LAW : BRANDON PD  
 FIRE : BRANDON FD  
 EMS : BRANDON AREA RESCUE  
 EMS2 : NONE LISTED

ESN 323  
 LAW : NEW HAVEN VSP  
 FIRE : BRANDON FD  
 EMS : BRANDON AREA RESCUE  
 EMS2 : NONE LISTED

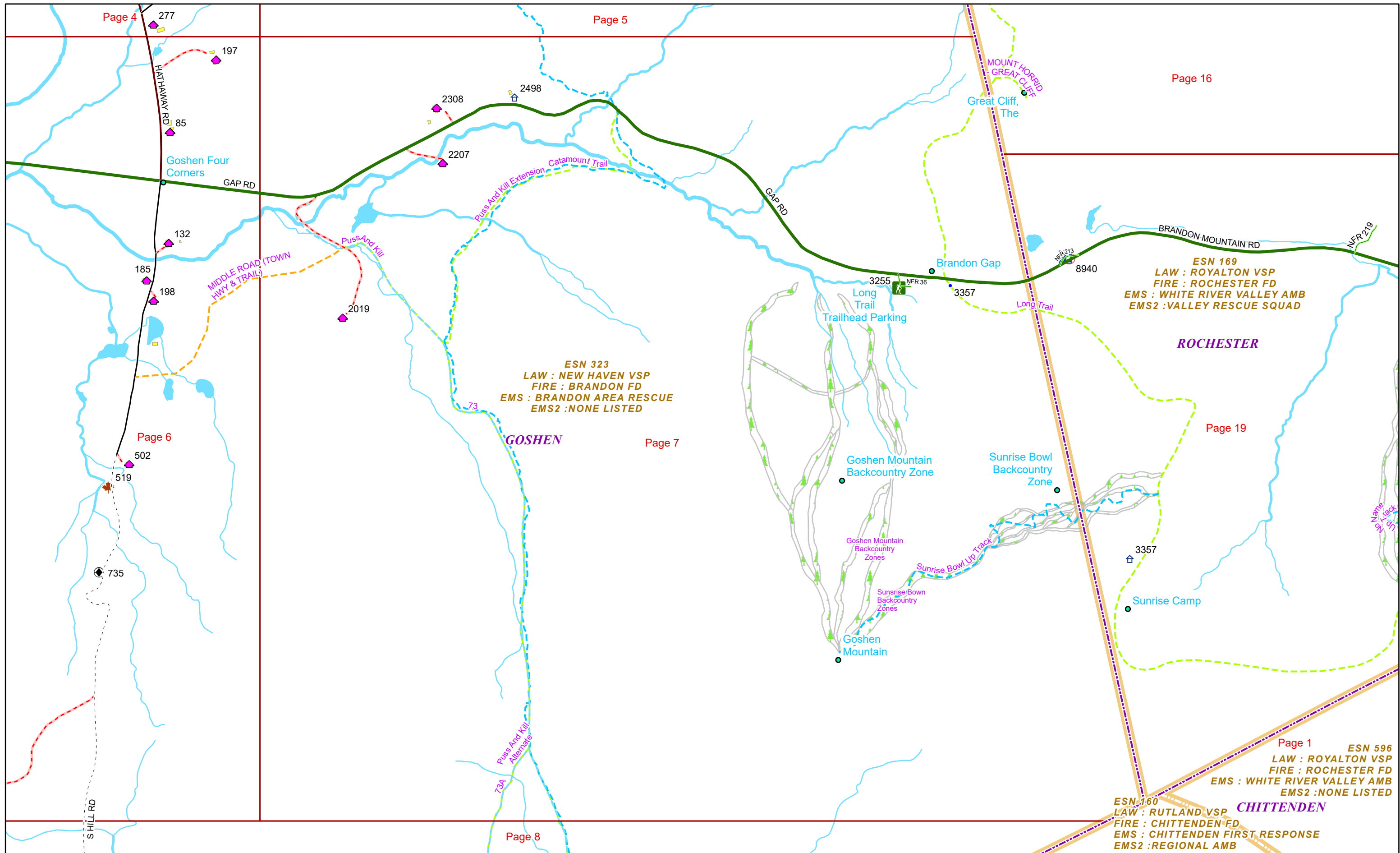
Page 6 **GOSHEN**



9/16/2024

**GOSHEN**

**Page: 6**



Page 4

Page 5

Page 16

Page 6

Page 7

Page 19

Page 8

Page 1

Page 8

ESN 596  
 LAW : ROYALTON VSP  
 FIRE : ROCHESTER FD  
 EMS : WHITE RIVER VALLEY AMB  
 EMS2 : NONE LISTED

ESN 160  
 LAW : RUTLAND VSP  
 FIRE : CHITTENDEN FD  
 EMS : CHITTENDEN FIRST RESPONSE  
 EMS2 : REGIONAL AMB

ESN 323  
 LAW : NEW HAVEN VSP  
 FIRE : BRANDON FD  
 EMS : BRANDON AREA RESCUE  
 EMS2 : NONE LISTED

ESN 169  
 LAW : ROYALTON VSP  
 FIRE : ROCHESTER FD  
 EMS : WHITE RIVER VALLEY AMB  
 EMS2 : VALLEY RESCUE SQUAD

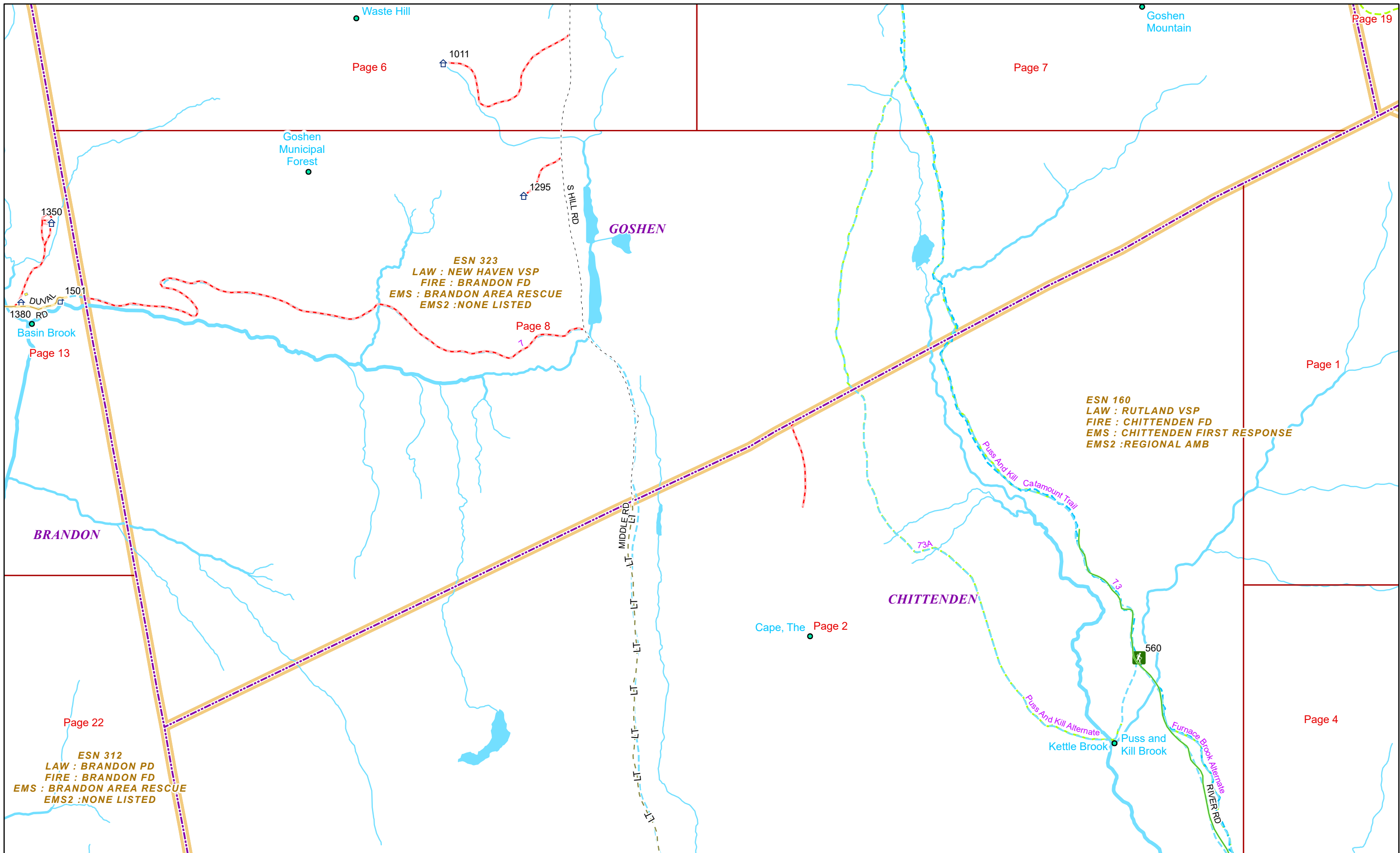


0 0.15 0.3 0.6 Miles 1 inch equals 833 feet

9/16/2024

**GOSHEN**

**Page: 7**



Page 6

Page 7

Page 19

Goshen Municipal Forest

Goshen Mountain

1011

1295

S HILL RD

GOSHEN

ESN 323  
LAW : NEW HAVEN VSP  
FIRE : BRANDON FD  
EMS : BRANDON AREA RESCUE  
EMS2 : NONE LISTED

Page 8

1350

1501

1380 RD

Basin Brook

Page 13

BRANDON

ESN 160  
LAW : RUTLAND VSP  
FIRE : CHITTENDEN FD  
EMS : CHITTENDEN FIRST RESPONSE  
EMS2 : REGIONAL AMB

Page 1

73A

CHITTENDEN

Cape, The Page 2

560

Page 22

ESN 312  
LAW : BRANDON PD  
FIRE : BRANDON FD  
EMS : BRANDON AREA RESCUE  
EMS2 : NONE LISTED

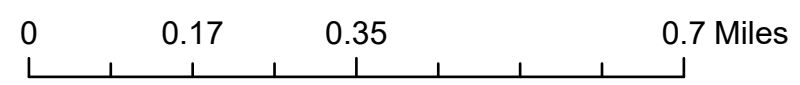
Page 4

MIDDLE RD

Puss And Kill Catamount Trail

Kettle Brook Puss and Kill Brook

Furnace Brook Alternate RIVER RD



1 inch equals 1,083 feet

9/16/2024

GOSHEN

Page: 8