

GRANVILLE

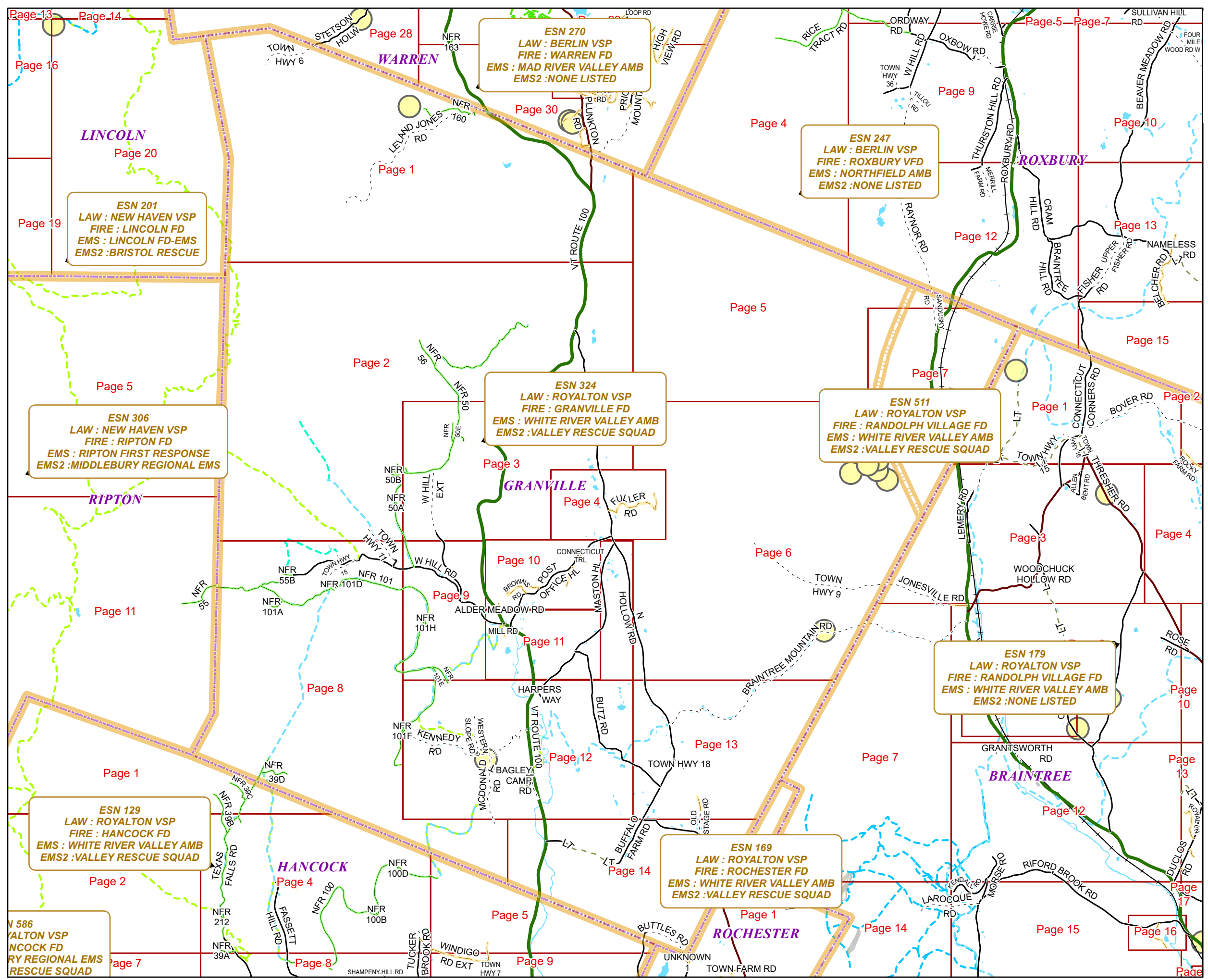

E911 Mapbook with GIS Data
Use constraints: The 911 related data layers (Esites, Landmarks, Roads, Driveways, Footprints, Atlas Sheets, ESZ, etc.) were developed and designed for 911 purposes only. The user should understand that the nature of the 911 data layers means they are never complete. Each municipal government is responsible for maintenance of the 911 database. Other data (non-911 related) used in the Vermont 911 Mapbook is acquired from the Vermont Center for Geographic Information (VCGI) (vcgi.vermont.gov) and other Vermont organizations.

Disclaimer:
This Vermont 911 Mapbook and Public GIS data is for general reference only. Data layers that appear on the map may or may not be accurate, current, or otherwise reliable. The Enhanced 911 Board and the State of Vermont make no representations of any kind, including but not limited to the warranties of merchantability or fitness for a particular use, nor are any such warranties to be implied with respect to the GIS data and Mapbook.

For questions/updates, contact:
Vermont Enhanced 911 Board
6 Baldwin St – 2nd Floor
Montpelier VT 05633-7960

Phone: 802-828-4911
Email: e911.info@vermont.gov
Web site: e911.vermont.gov





9/16/2024



Legend

ESITES

SITETYPE





	**COMMERCIAL		CITY / TOWN HALL		GREENHOUSE / NURSERY		OIL / GAS FACILITY		SOLAR FACILITY
	**CULTURAL		COAST GUARD		GROCERY STORE		OTHER		SPORTS ARENA /
	**EDUCATIONAL		COLLEGE / UNIVERSITY		HARBOR / MARINA		OTHER RESIDENTIAL		STATE CAPITOL
	**GOVERNMENT		COMMERCIAL CONSTRUCTION SERVICE		HAZARDOUS MATERIALS FACILITY		OUTPATIENT CLINIC		STATE GARAGE
	**INDUSTRIAL		COMMERCIAL FARM		HAZARDOUS STORAGE FACILITY		PARK AND RIDE / COMMUTER		STATE GOVERNMENT FACILITY
	**OTHER COMMERCIAL		COMMERCIAL GARAGE		HEALTH CLINIC		PHARMACY		STATE PARK
	**PUBLIC GATHERING		COMMERCIAL W/RESIDENCE		HELIPAD / HELIPORT / HELISPOT		PICNIC AREA		STORAGE UNITS
	**UTILITY		COMMUNICATION BOX		HISTORIC SITE / POINT OF INTEREST		POST OFFICE		SUBSTATION
	ABANDONED		COMMUNICATION TOWER		HOSPITAL / MEDICAL CENTER		PRISON / CORRECTIONAL FACILITY		SUGARHOUSE
	ACCESS POINT		COMMUNITY / RECREATION FACILITY		HOUSE OF WORSHIP		PRIVATE AND EXPRESS SHIPPING FACILITY		TEMPORARY STRUCTURE
	ACCESSORY BARN		CONDOMINIUM		HYDROELECTRIC FACILITY		PSAP		TOWN GARAGE
	ACCESSORY BUILDING		COURT HOUSE		ICE ARENA		PUBLIC BEACH		TOWN OFFICE
	AIR SUPPORT / MAINTENANCE FACILITY		CUSTOMS SERVICE		INSTITUTIONAL RESIDENCE / DORM / BARRACKS		PUBLIC TELEPHONE		TRAILHEAD
	AIR TRAFFIC CONTROL CENTER / COMMAND CENTER		DAY CARE FACILITY		LANDFILL		PUBLIC WATER SUPPLY INTAKE		TRANSFER STATION
	AIRPORT TERMINAL		DEVELOPMENT SITE		LAW ENFORCEMENT		PUBLIC WATER SUPPLY WELL		UNKNOWN
	AMBULANCE SERVICE		EBS TOWER		LIBRARY		PUMP STATION		US FOREST FACILITY
	AUDITORIUM / CONCERT HALL / THEATER / OPERA HOUSE		EMERGENCY PHONE / CALLBOX		LODGING B&B / HOTEL / MOTEL / INN		RACE TRACK / DRAGSTRIP		US GOVERNMENT FACILITY
	BANK		FAIR / EXHIBITION/ RODEO GROUNDS		LOOKOUT TOWER		RAILROAD STATION		UTILITY POLE W/PHONE
	BOAT RAMP / DOCK		FERRY TERMINAL / DISPATCH FACILITY		LUMBER MILL / SAW MILL		RESIDENTIAL FARM		VETERINARY HOSPITAL / CLINIC
	BORDER CROSSING		FIRE STATION		MANUFACTURING FACILITY		REST STOP / ROADSIDE PARK		VISITOR / INFORMATION CENTER
	BORDER PATROL		FISH FARM / HATCHERY		MOBILE HOME		RESTAURANT		WAREHOUSE
	BREWERY		FITNESS FACILITY		MORGUE		RETAIL FACILITY		WASTE / BIOMASS FACILITY
	BUS STATION / DISPATCH FACILITY		FOOD DISTRIBUTION CENTER		MULTI-FAMILY DWELLING		RV HOOKUP		WASTEWATER TREATMENT PLANT
	CAMP		GAS STATION		MUSEUM		SCHOOL K / 12		WATER TANK
	CAMPGROUND		GATED W/BUILDING		NATIONAL GUARD /		SEASONAL HOME		WATER TOWER
	CEMETERY		GATED W/O BUILDING		NUCLEAR FACILITY		SHOOTING RANGE		WIND FACILITY / WIND TOWER
			GOLF COURSE		NURSING HOME / LONG TERM CARE		SINGLE FAMILY DWELLING		YOUTH CAMP
			GRAVEL PIT / QUARRY / MINE		OFFICE BUILDING		SKI AREA / ALPINE		

Legend

Roads

-  Interstate Highway
-  US Highway
-  State Highway
-  Town Highway Class 1
-  Town Highway Class 2
-  Town Highway Class 3
-  Town Highway Class 4
-  Private
-  Driveway
-  Discontinued Road
-  Legal Trail
-  Ferry
-  Military - no public access
-  National Forest Highway
-  State Forest Highway
-  Proposed
-  Rivers
-  Driveways
- 

Hydrants

-  Drafting Site
-  Dry Hydrant
-  Municipal Hydrant
-  Pressurized Hydrant

Townline





Emergency Service Zones



FootPrints

-  Airport
-  Solar Field
-  Alpine Trail Easiest
-  Alpine Trail Intermediate
-  Alpine Trail Advanced
-  Alpine Trail Expert
-  Alpine Glade Marked
-  Alpine Glade Not Marked
-  Building
-  Farm
-  Golf Course
-  Quarry
-  Park
-  Shopping Center
-  Stadium/Arena
-  Other

Addressing Error

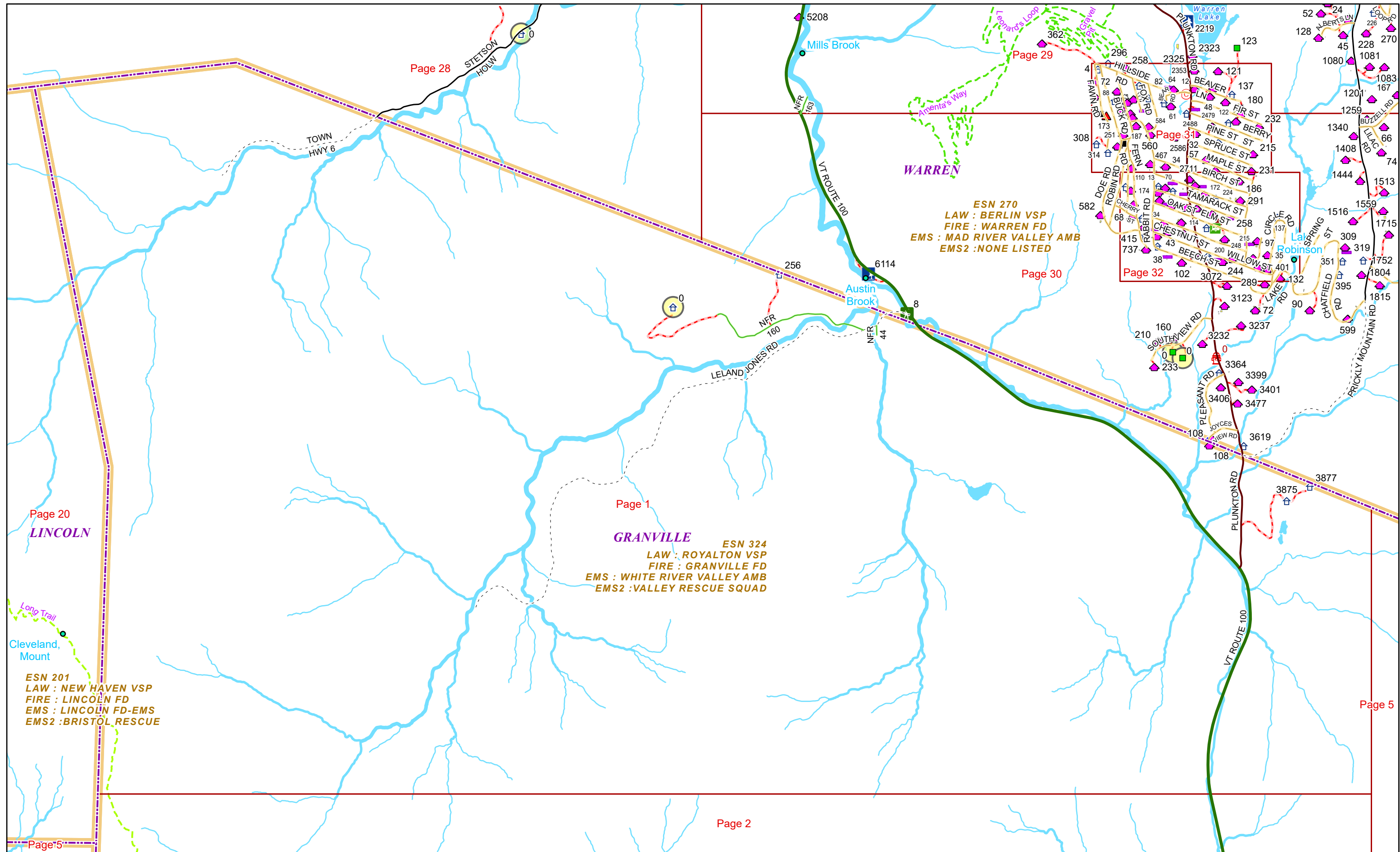
-  Orange - Duplicated Addressed Building
-  Yellow - Unnumbered Building

GRANVILLE Road Name Index

ROAD NAME	PAGE(S)
ALDER MEADOW RD	9,10,11
ANDREWS RD	8
BAGLEY CAMP RD	12
BRAINTREE MOUNTAIN RD	6,7,13
BROWNS RD	10
BUFFALO FARM RD	14
BUTTLES RD	1,5,14
BUTZ RD	9,11,12,13
CONNECTICUT TRL	10
CUTTINGS WAY	10
FULLER RD	4
GENES RD	12
HANDLY RD	7
HARPERS WAY	12
KENNEDY RD	12
LELAND JONES RD	1
MASTON HL	9,11,12
MCDONALD RD	8,12
MIDDLE MOUNTAIN DR	10
MILL RD	11
N HOLLOW RD	2,3,4,6,9,13,14
NFR 101	8,9,12
NFR 101A	8
NFR 101B	8

ROAD NAME	PAGE(S)
NFR 101C	9
NFR 101D	8
NFR 101E	9,12
NFR 101F	8,12
NFR 101H	9
NFR 160	1
NFR 39	8
NFR 39D	8
NFR 44	1
NFR 50	2,3,9
NFR 50A	2
NFR 50B	2
NFR 50C	2
NFR 50D	3
NFR 50E	3
NFR 50F	3
NFR 55B	8
NFR 56	2
OLD STAGE RD	13,14
PLUNKTON RD	1,30
POST OFFICE HL	3,4,9,10,11
SANDUSKY RD	5,7
SHORT HILLS WAY	12
TOWN HWY 11	2,8

ROAD NAME	PAGE(S)
TOWN HWY 15	8
TOWN HWY 18	13
TOWN HWY 6	1
TOWN HWY 9	3,6
TOWN LINE RD	1,14
VT ROUTE 100	1,2,3,5,9,10,11,12,14
VT ROUTE 12A	5,6,7
W HILL EXT	3,9
W HILL RD	8,9,11
WESTERN SLOPE RD	12

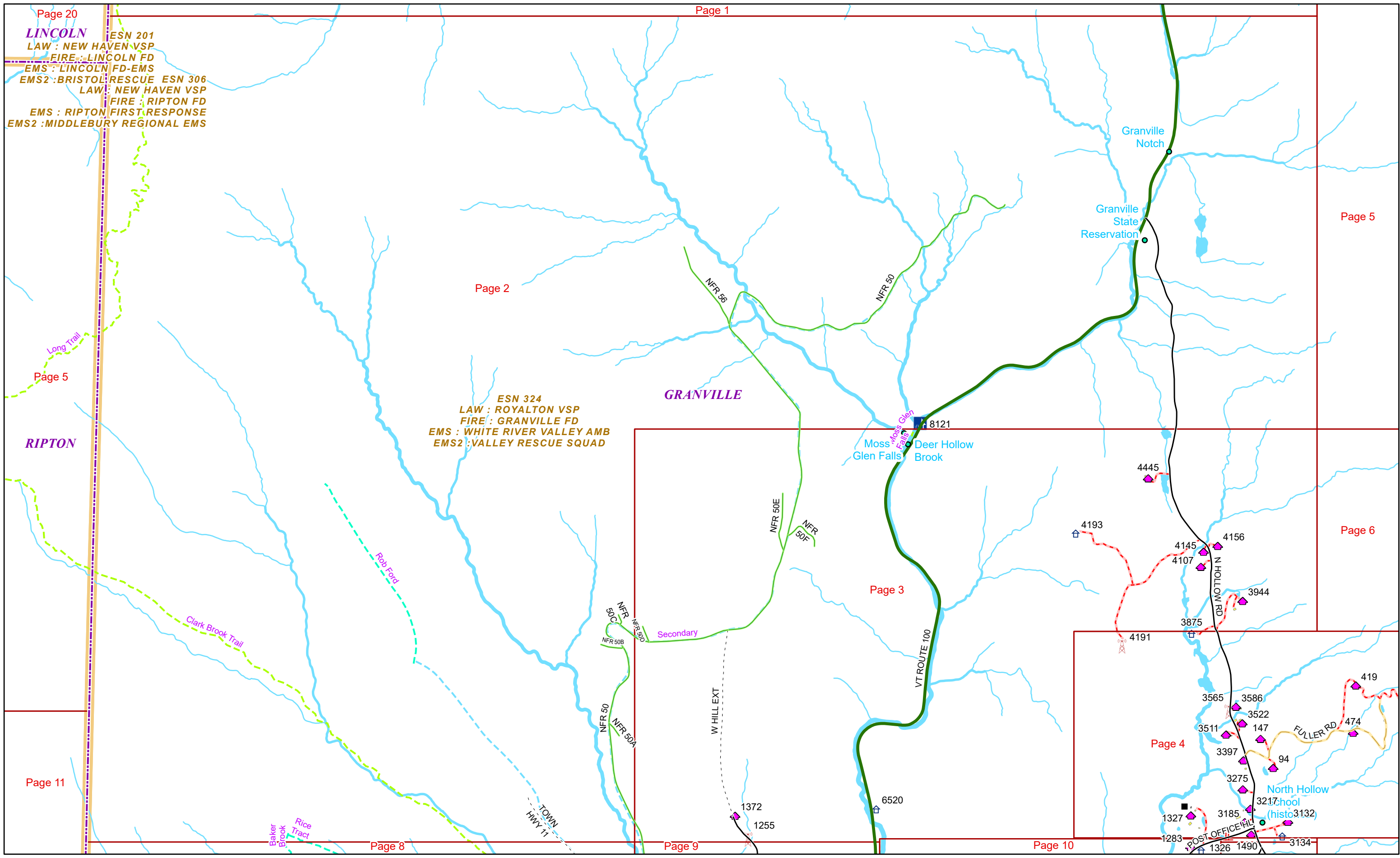


0 0.28 0.55 1.1 Miles 1 inch equals 1,500 feet

9/16/2024

GRANVILLE

Page: 1



Page 20
LINCOLN
 ESN 201
 LAW : NEW HAVEN VSP
 FIRE : LINCOLN FD
 EMS : LINCOLN FD-EMS
 EMS2 : BRISTOL RESCUE ESN 306
 LAW : NEW HAVEN VSP
 FIRE : RIPTON FD
 EMS : RIPTON FIRST RESPONSE
 EMS2 : MIDDLEBURY REGIONAL EMS

ESN 324
 LAW : ROYALTON VSP
 FIRE : GRANVILLE FD
 EMS : WHITE RIVER VALLEY AMB
 EMS2 : VALLEY RESCUE SQUAD

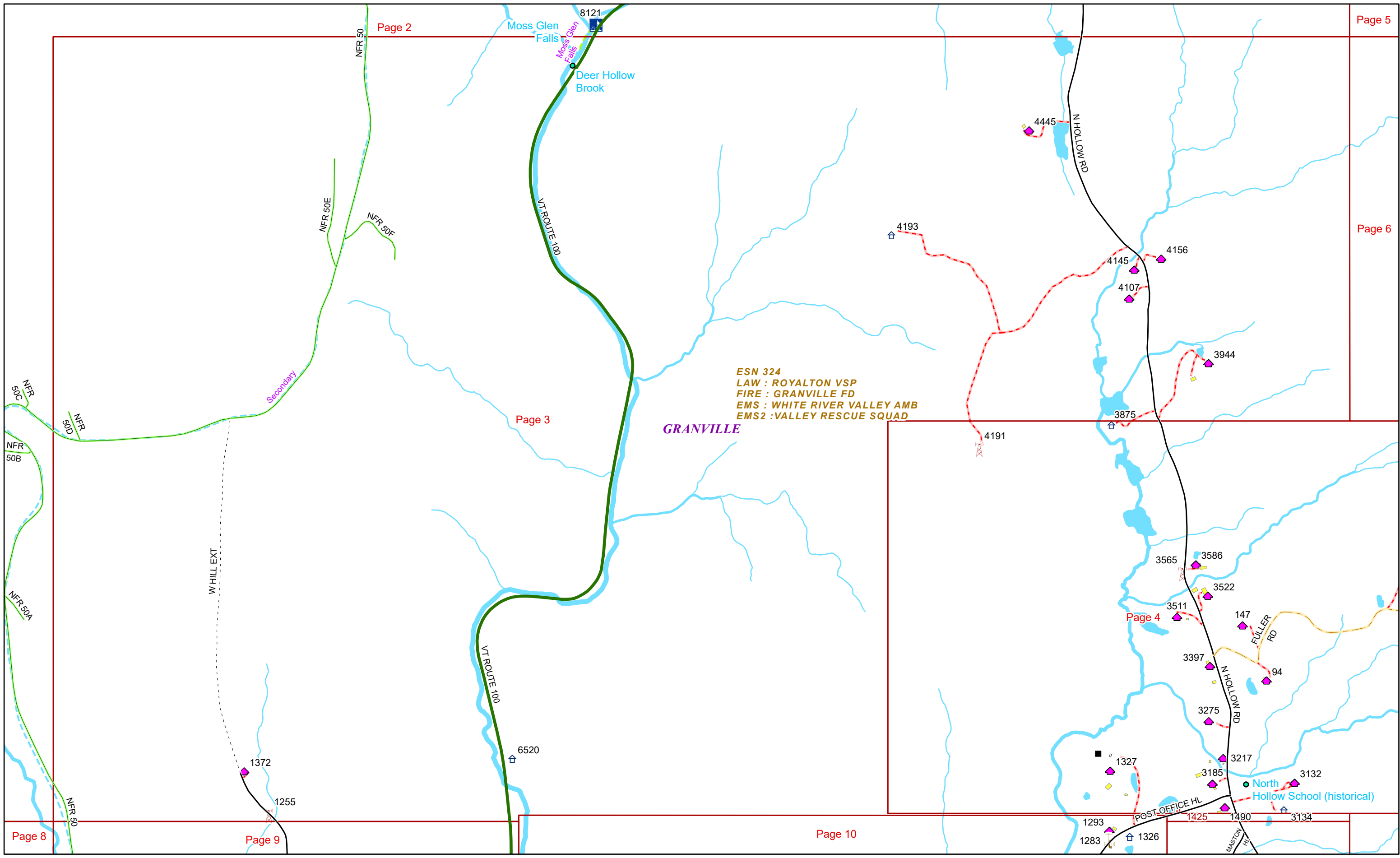
GRANVILLE



0 0.28 0.55 1.1 Miles

1 inch equals 1,583 feet

9/16/2024



ESN 324
LAW : ROYALTON VSP
FIRE : GRANVILLE FD
EMS : WHITE RIVER VALLEY AMB
EMS2 : VALLEY RESCUE SQUAD


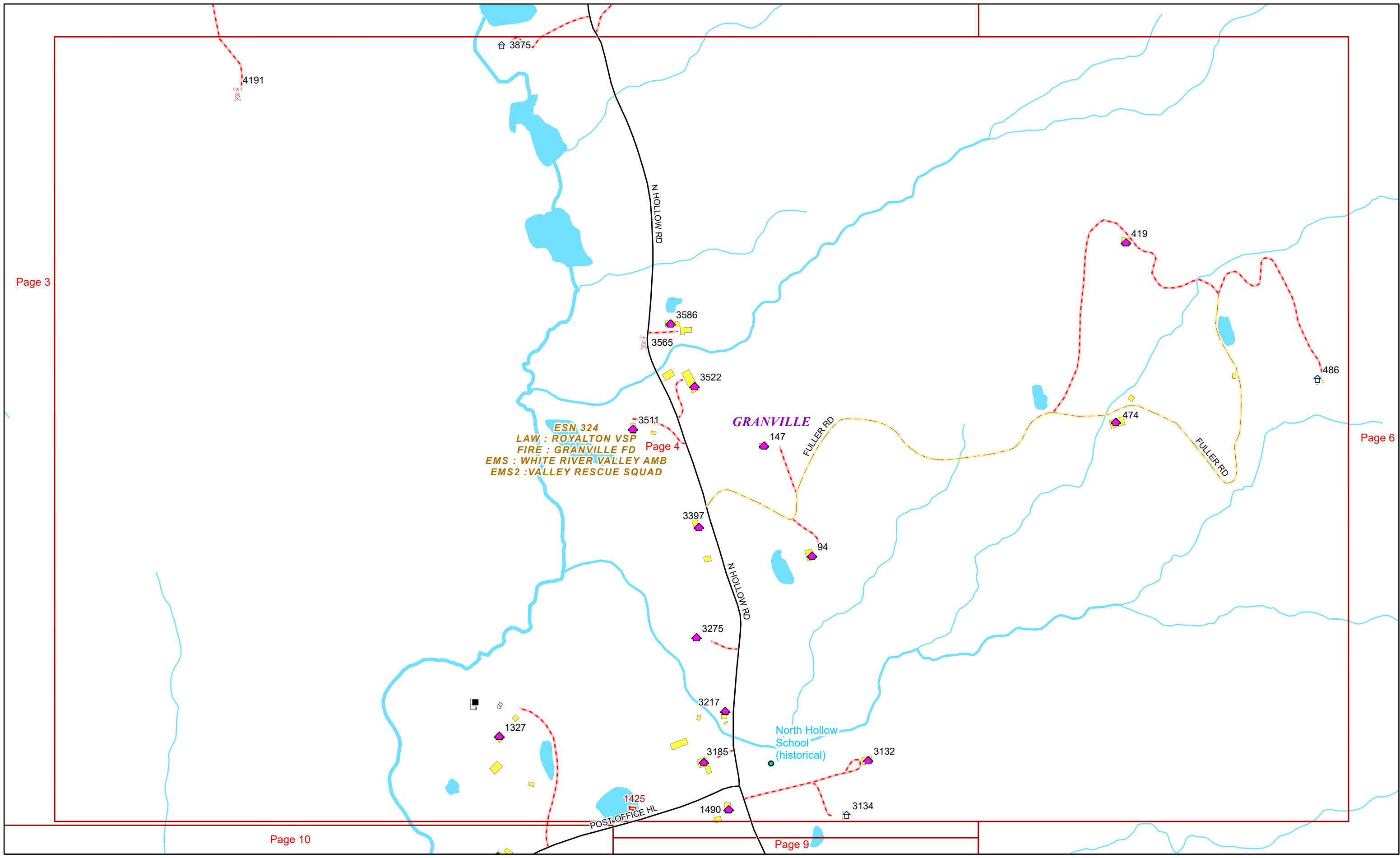
GRANVILLE



0 0.15 0.3 0.6 Miles 1 inch equals 833 feet

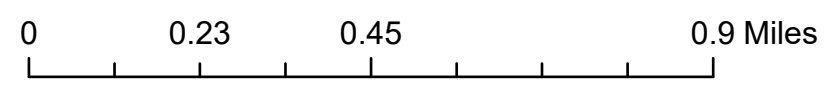
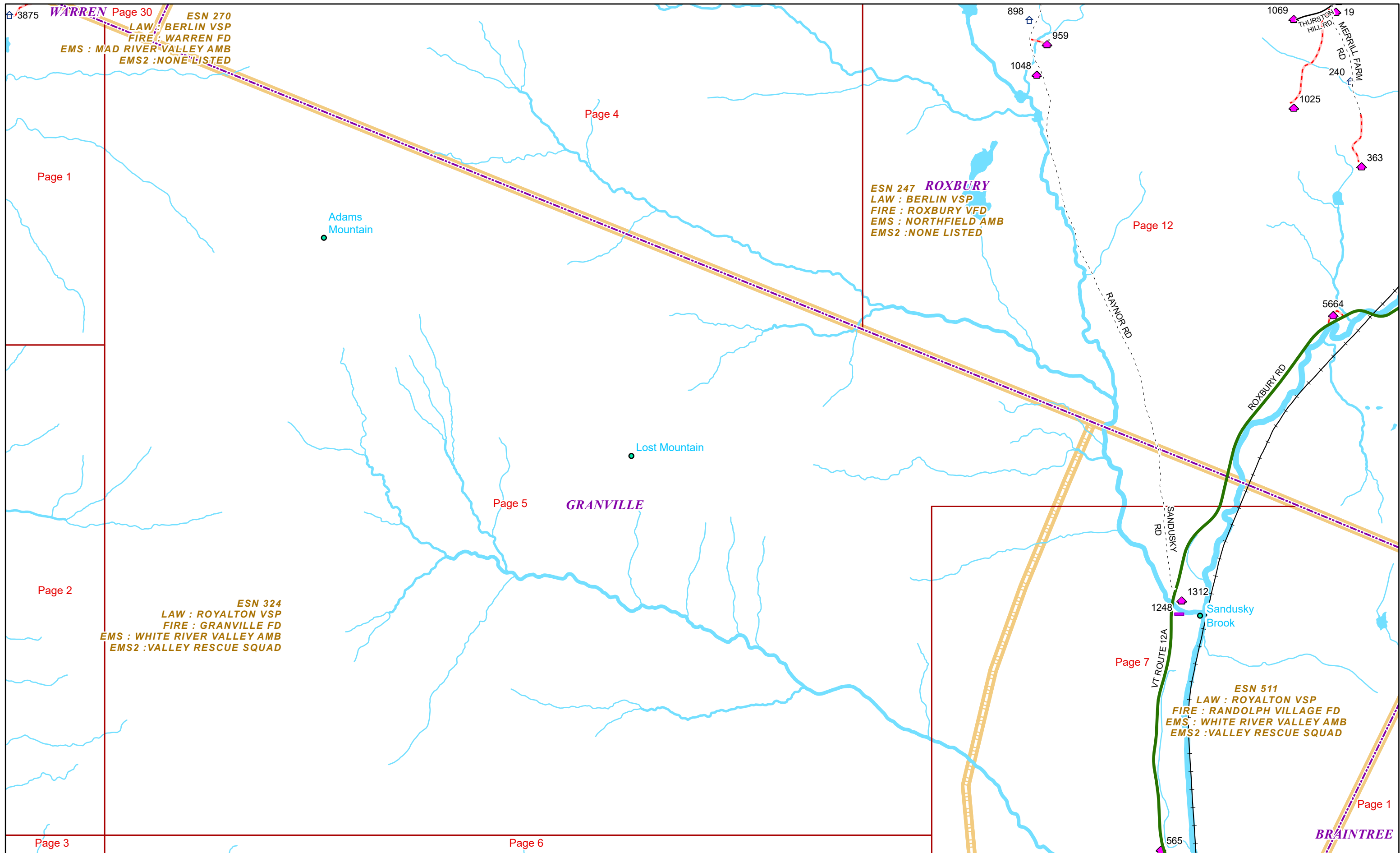
9/16/2024

GRANVILLE



9/16/2024

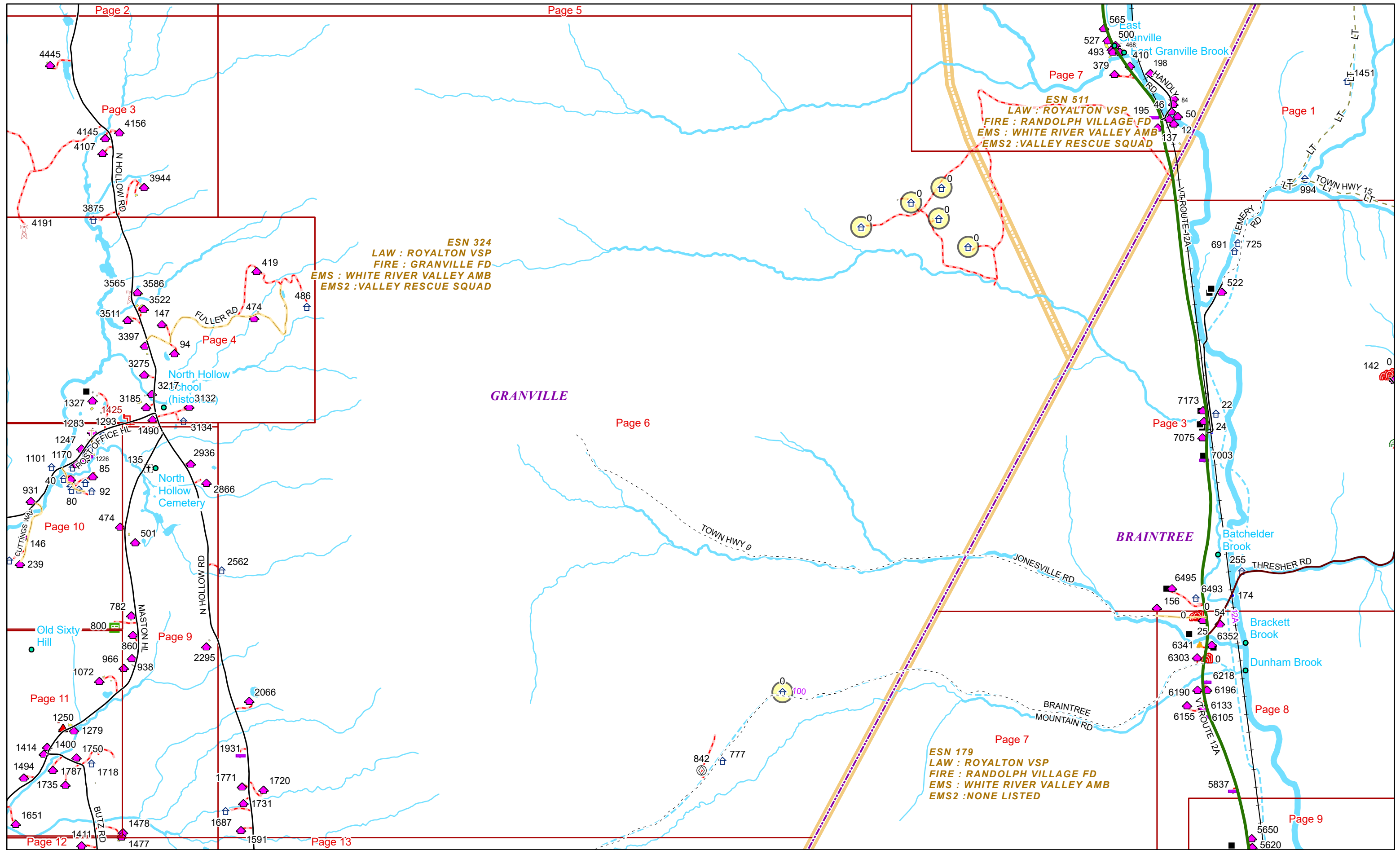
GRANVILLE



1 inch equals 1,333 feet

9/16/2024

GRANVILLE




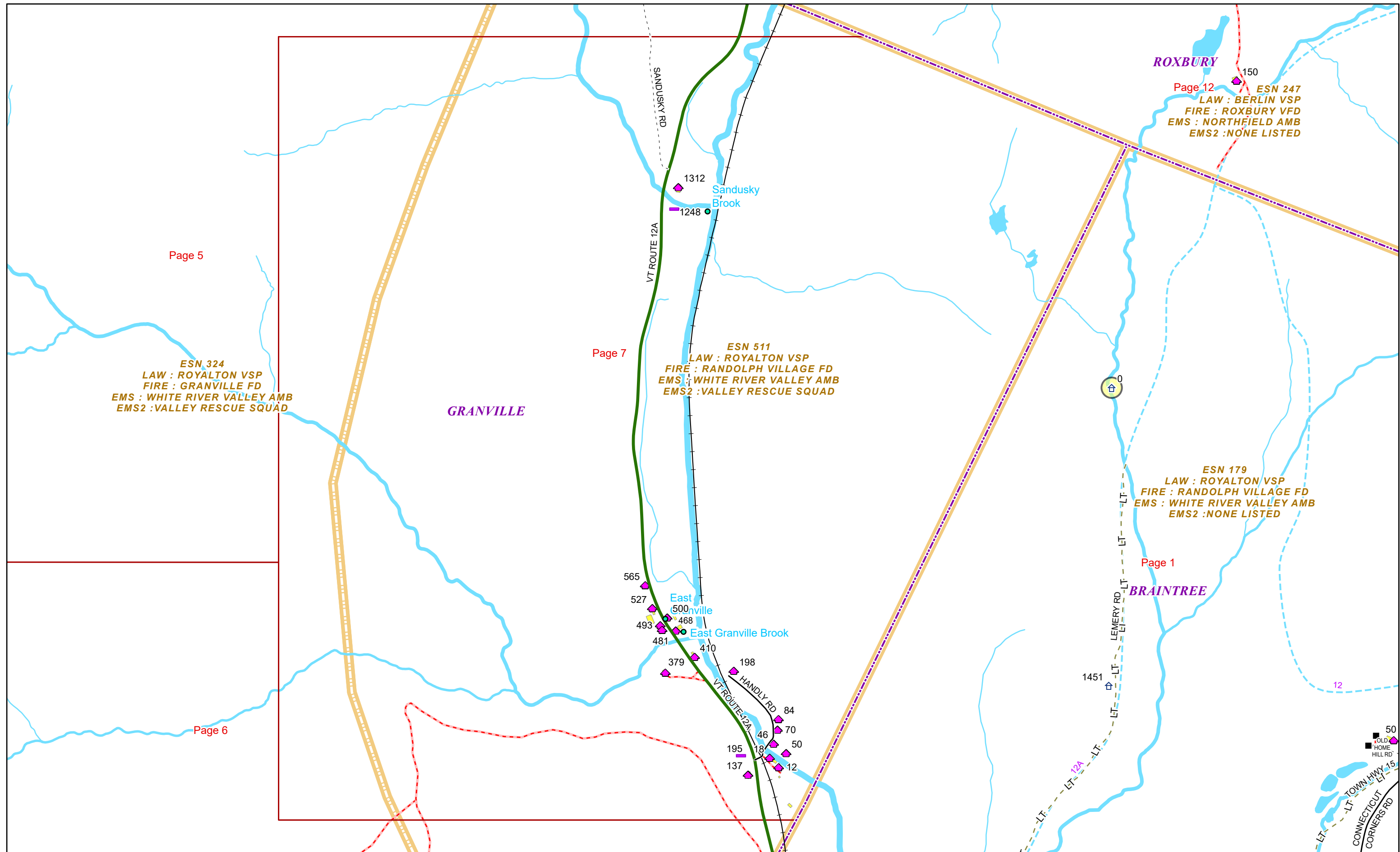
0 0.28 0.55 1.1 Miles

1 inch equals 1,583 feet

9/16/2024

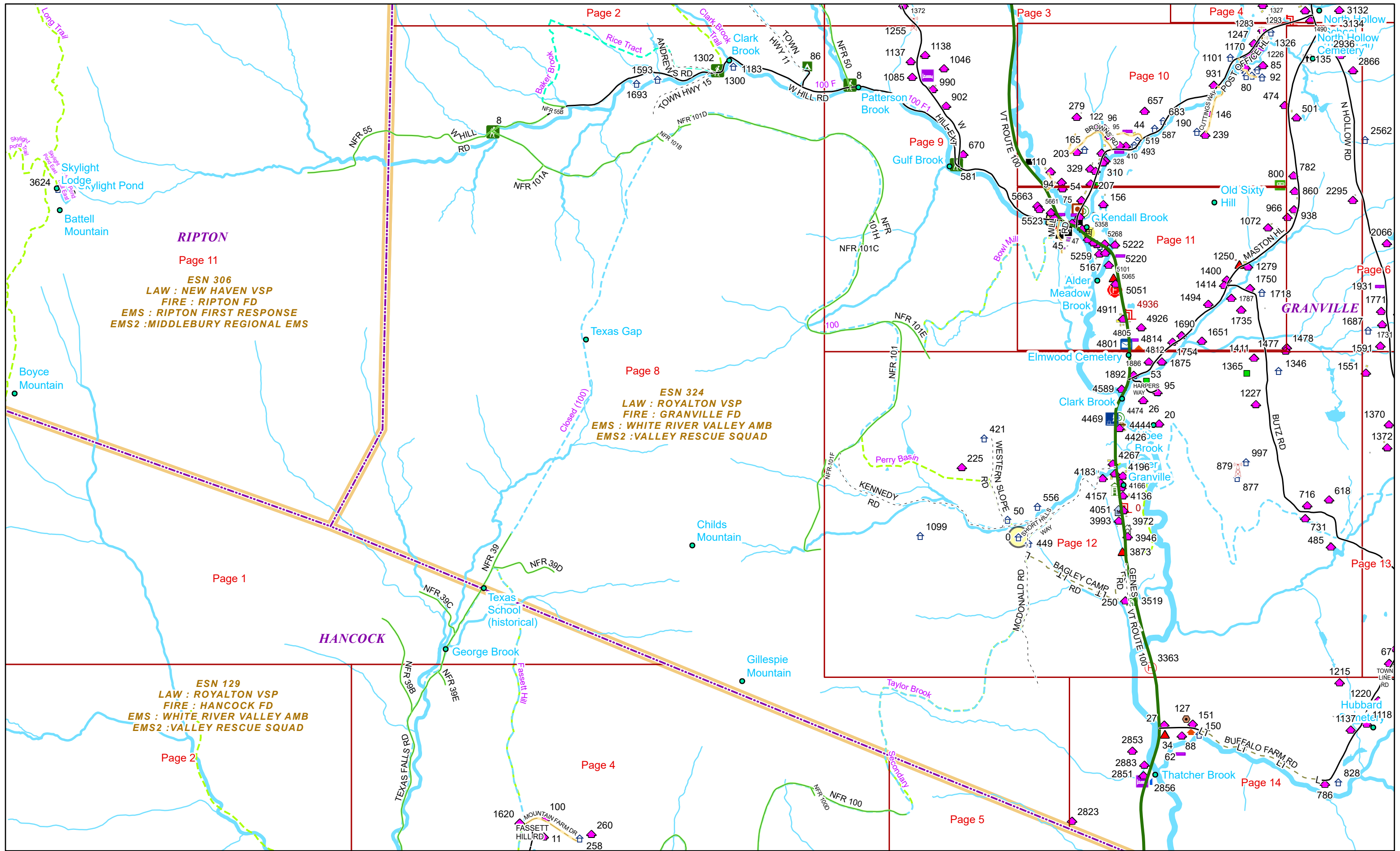
GRANVILLE

Page: 6



9/16/2024

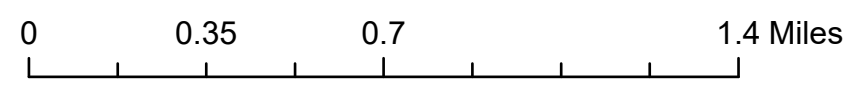
GRANVILLE



RIPTON
 Page 11
 ESN 306
 LAW : NEW HAVEN VSP
 FIRE : RIPTON FD
 EMS : RIPTON FIRST RESPONSE
 EMS2 : MIDDLEBURY REGIONAL EMS

Page 8
 ESN 324
 LAW : ROYALTON VSP
 FIRE : GRANVILLE FD
 EMS : WHITE RIVER VALLEY AMB
 EMS2 : VALLEY RESCUE SQUAD

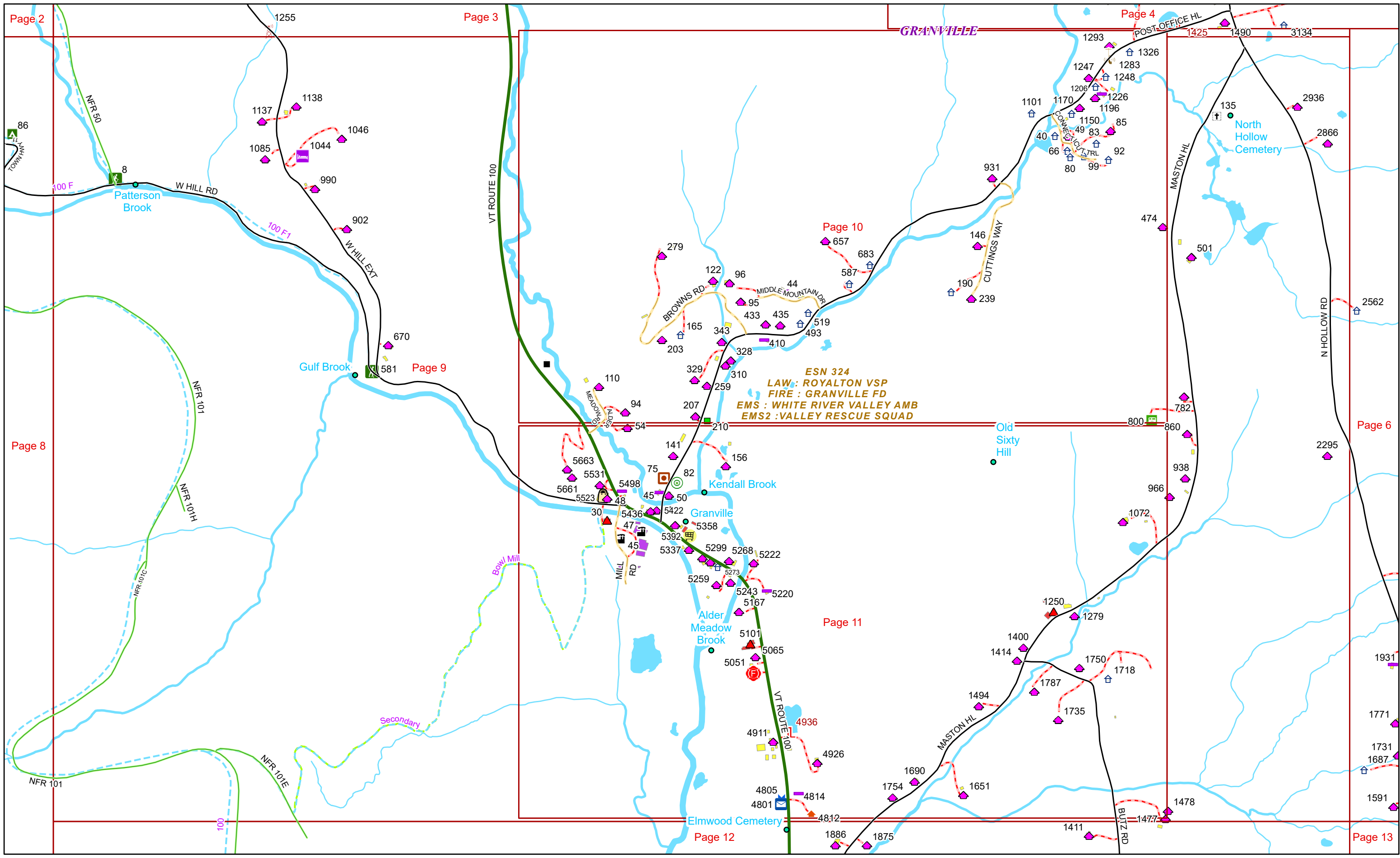
HANCOCK
 ESN 129
 LAW : ROYALTON VSP
 FIRE : HANCOCK FD
 EMS : WHITE RIVER VALLEY AMB
 EMS2 : VALLEY RESCUE SQUAD



1 inch equals 2,000 feet

9/16/2024

GRANVILLE



Page 2

Page 3

Page 4

Page 10

Page 9

Page 8

Page 6

Page 11

Page 12

Page 13

ESN 324
 LAW : ROYALTON VSP
 FIRE : GRANVILLE FD
 EMS : WHITE RIVER VALLEY AMB
 EMS2 : VALLEY RESCUE SQUAD



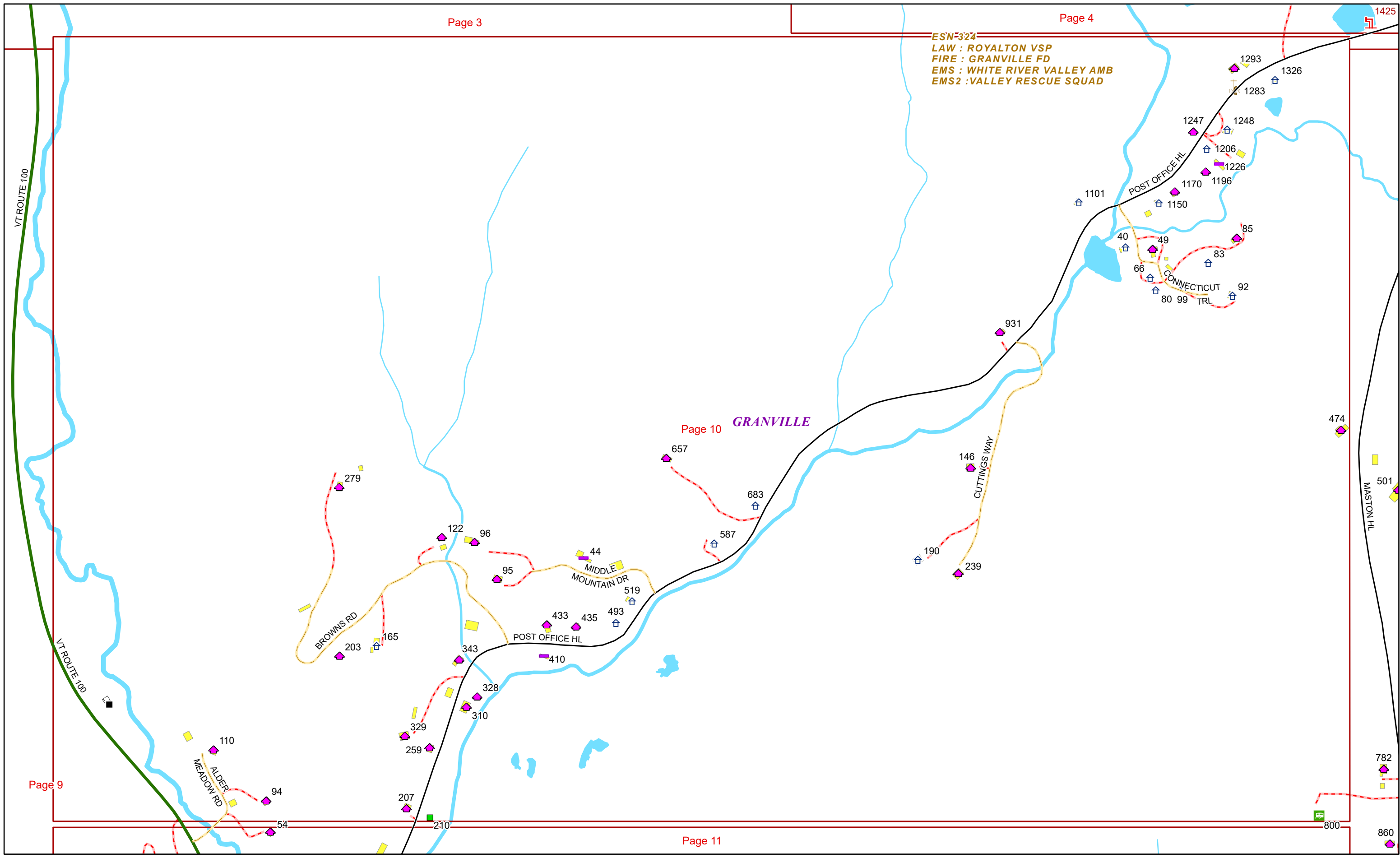
0 0.15 0.3 0.6 Miles 1 inch equals 833 feet

9/16/2024


GRANVILLE

Page: 9

ESN-324
LAW : ROYALTON VSP
FIRE : GRANVILLE FD
EMS : WHITE RIVER VALLEY AMB
EMS2 : VALLEY RESCUE SQUAD

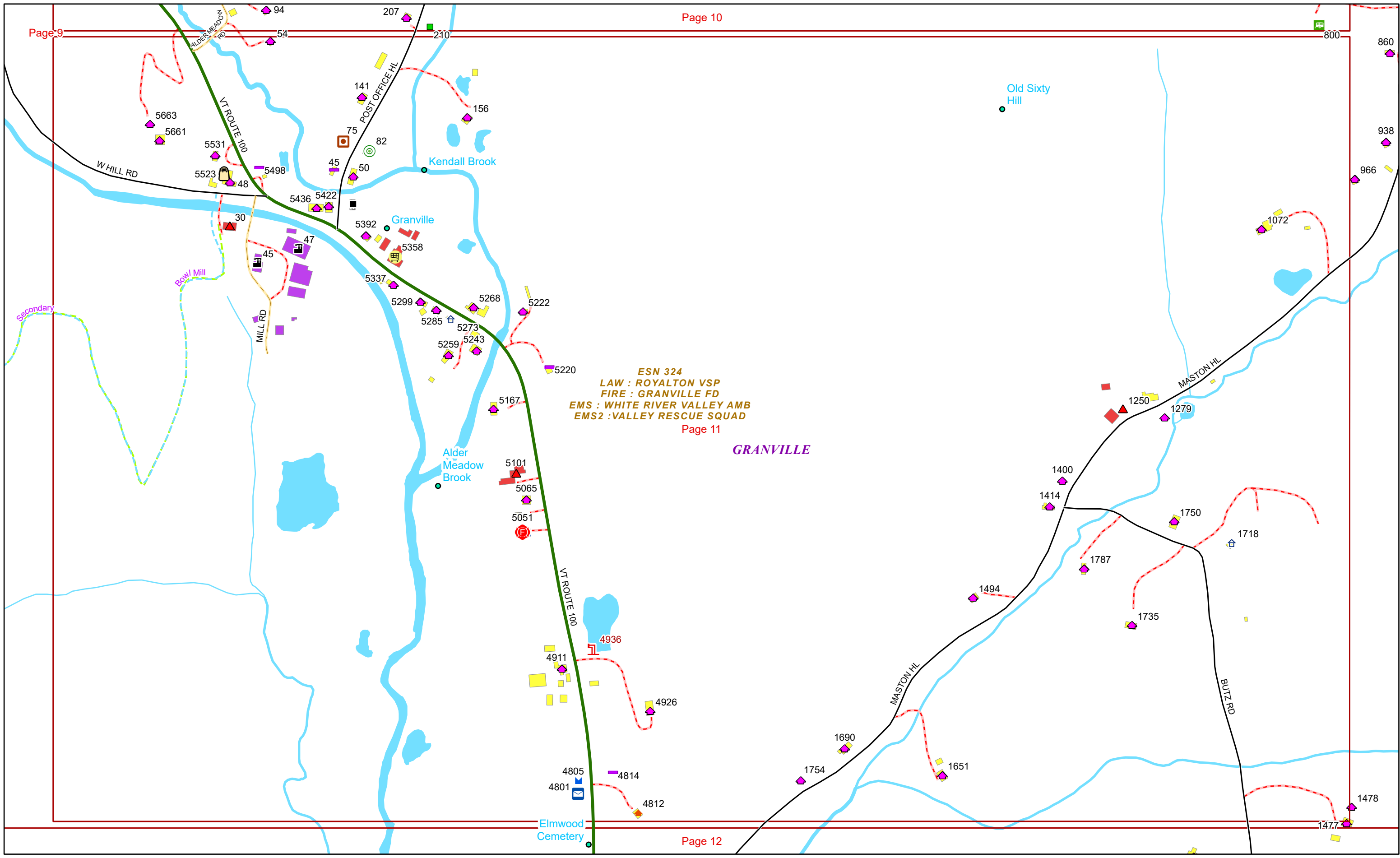


GRANVILLE



9/16/2024

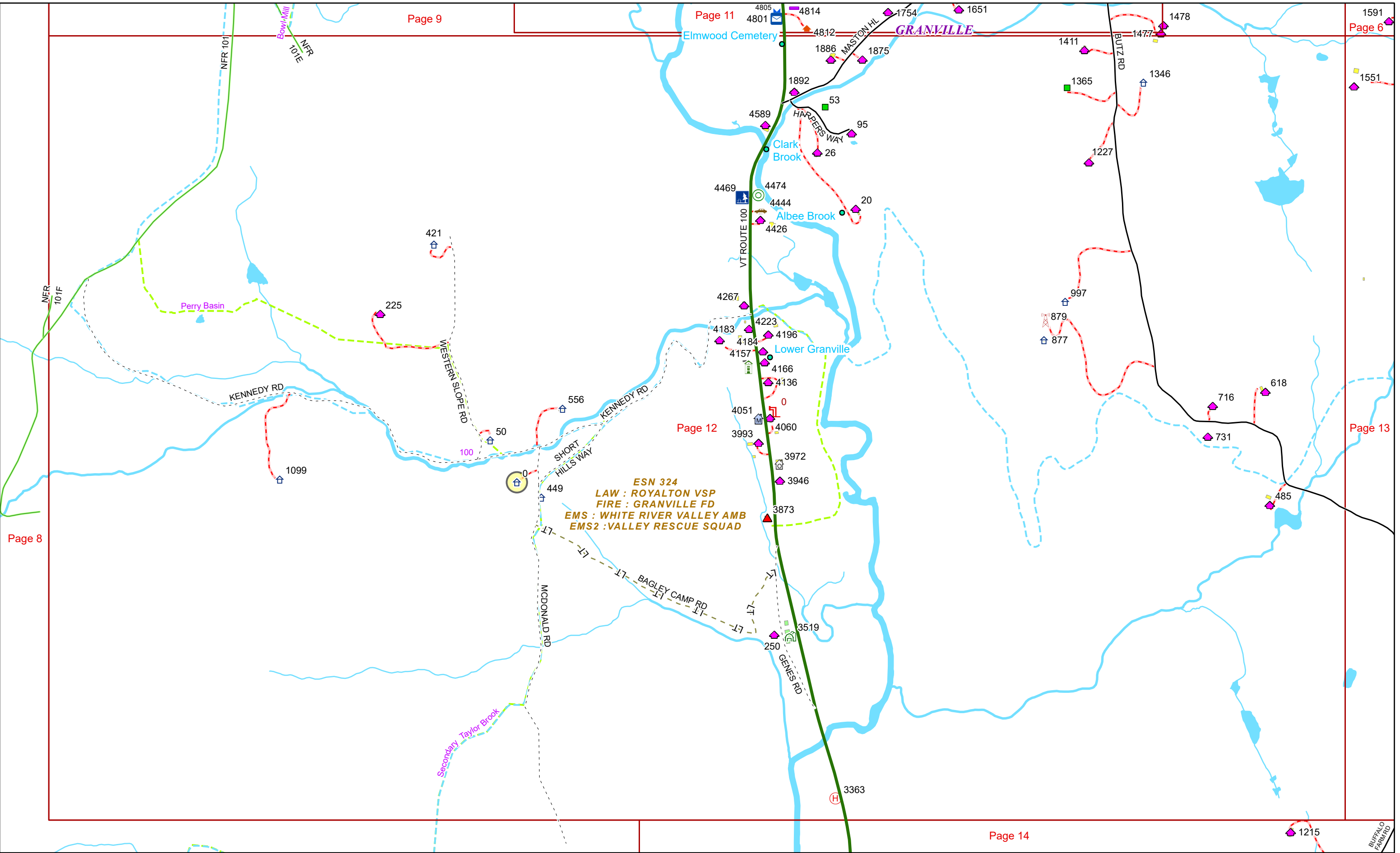
GRANVILLE



0 0.07 0.15 0.3 Miles 1 inch equals 417 feet

9/16/2024

GRANVILLE

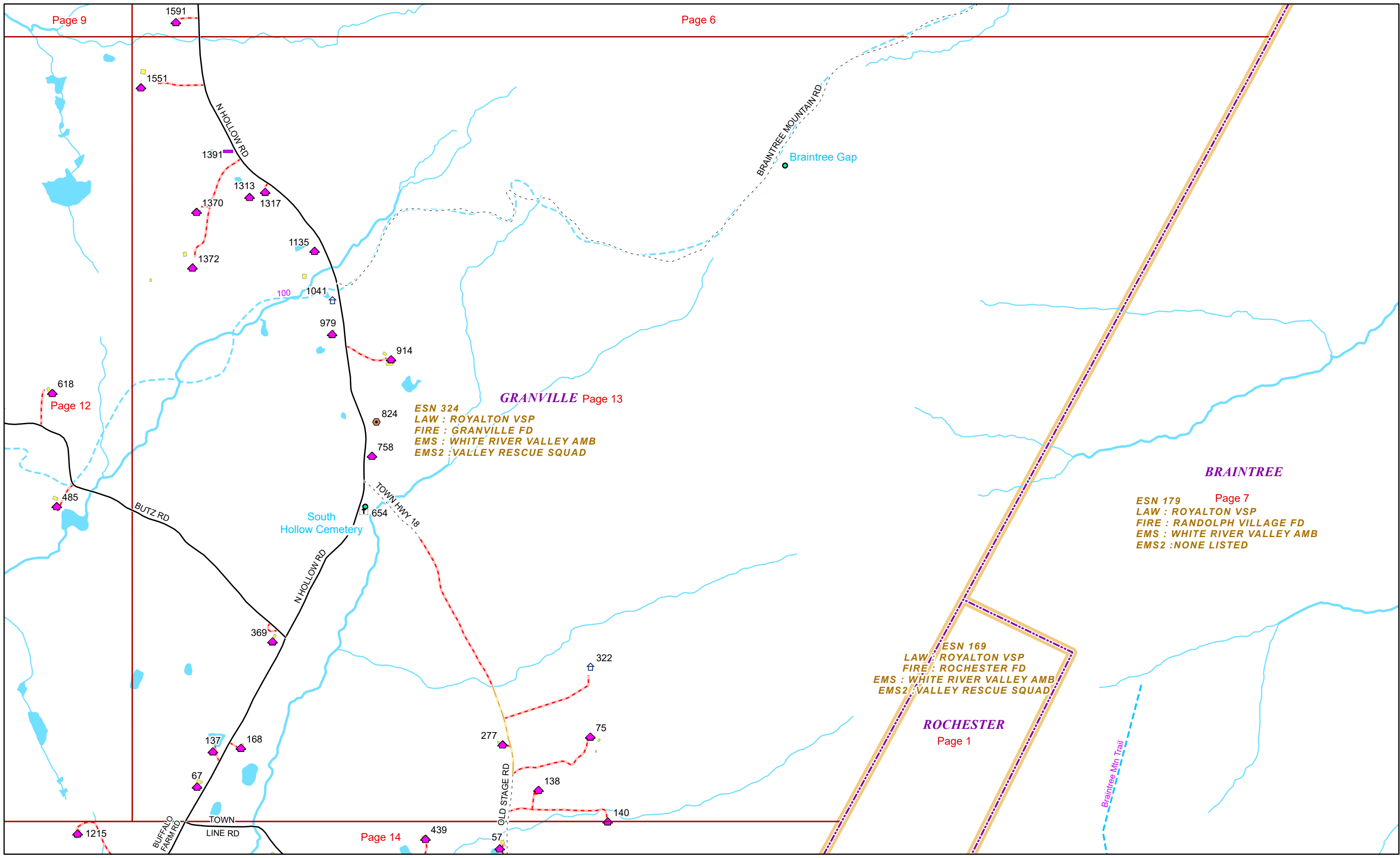


0 0.15 0.3 0.6 Miles 1 inch equals 833 feet

9/16/2024

GRANVILLE

Page: 12



GRANVILLE Page 13


ESN 324
 LAW : ROYALTON VSP
 FIRE : GRANVILLE FD
 EMS : WHITE RIVER VALLEY AMB
 EMS2 : VALLEY RESCUE SQUAD


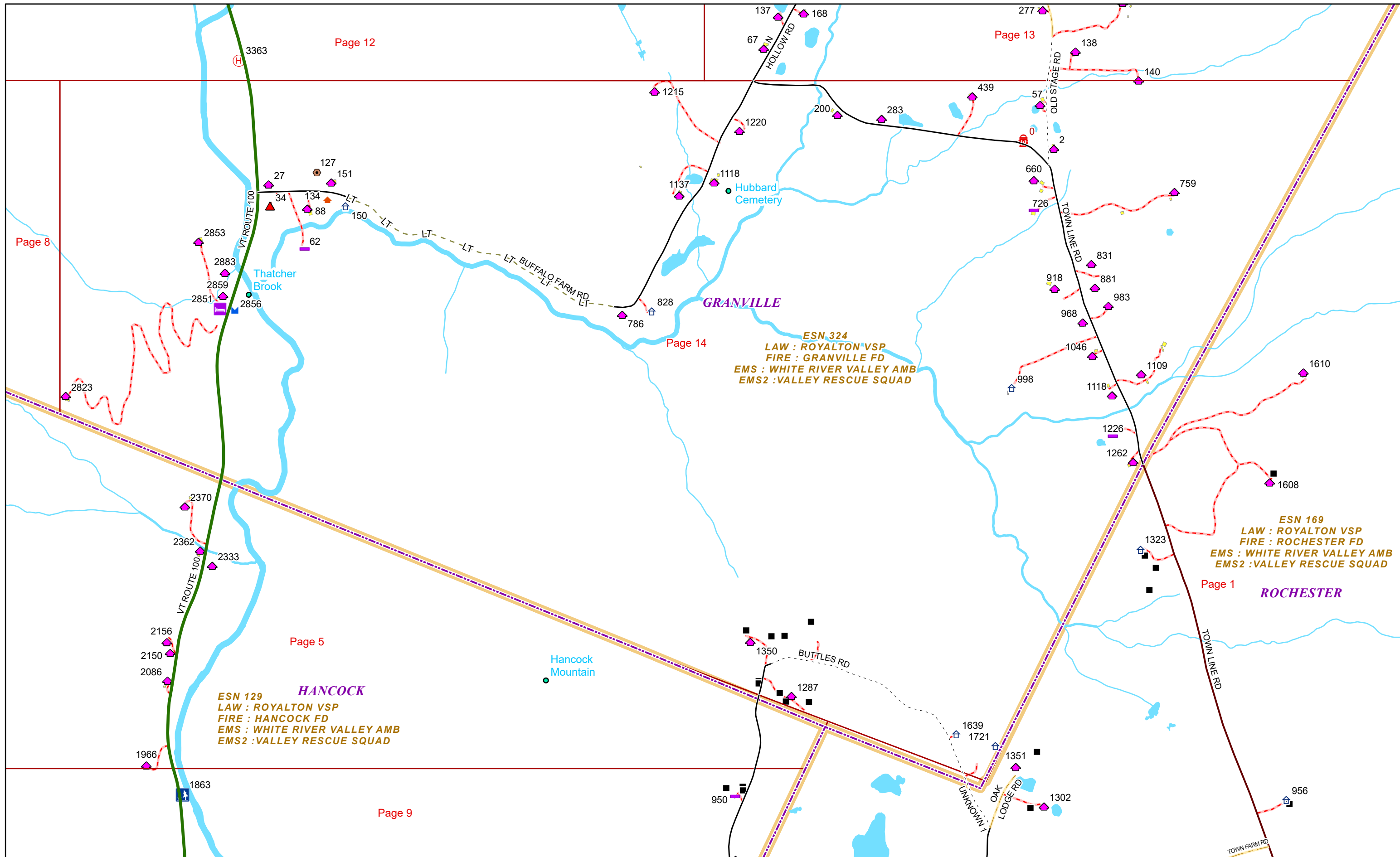
BRAINTREE

ESN 179 Page 7
 LAW : ROYALTON VSP
 FIRE : RANDOLPH VILLAGE FD
 EMS : WHITE RIVER VALLEY AMB
 EMS2 : NONE LISTED

ESN 169
 LAW : ROYALTON VSP
 FIRE : ROCHESTER FD
 EMS : WHITE RIVER VALLEY AMB
 EMS2 : VALLEY RESCUE SQUAD

ROCHESTER
 Page 1





1 inch equals 917 feet

9/16/2024

GRANVILLE