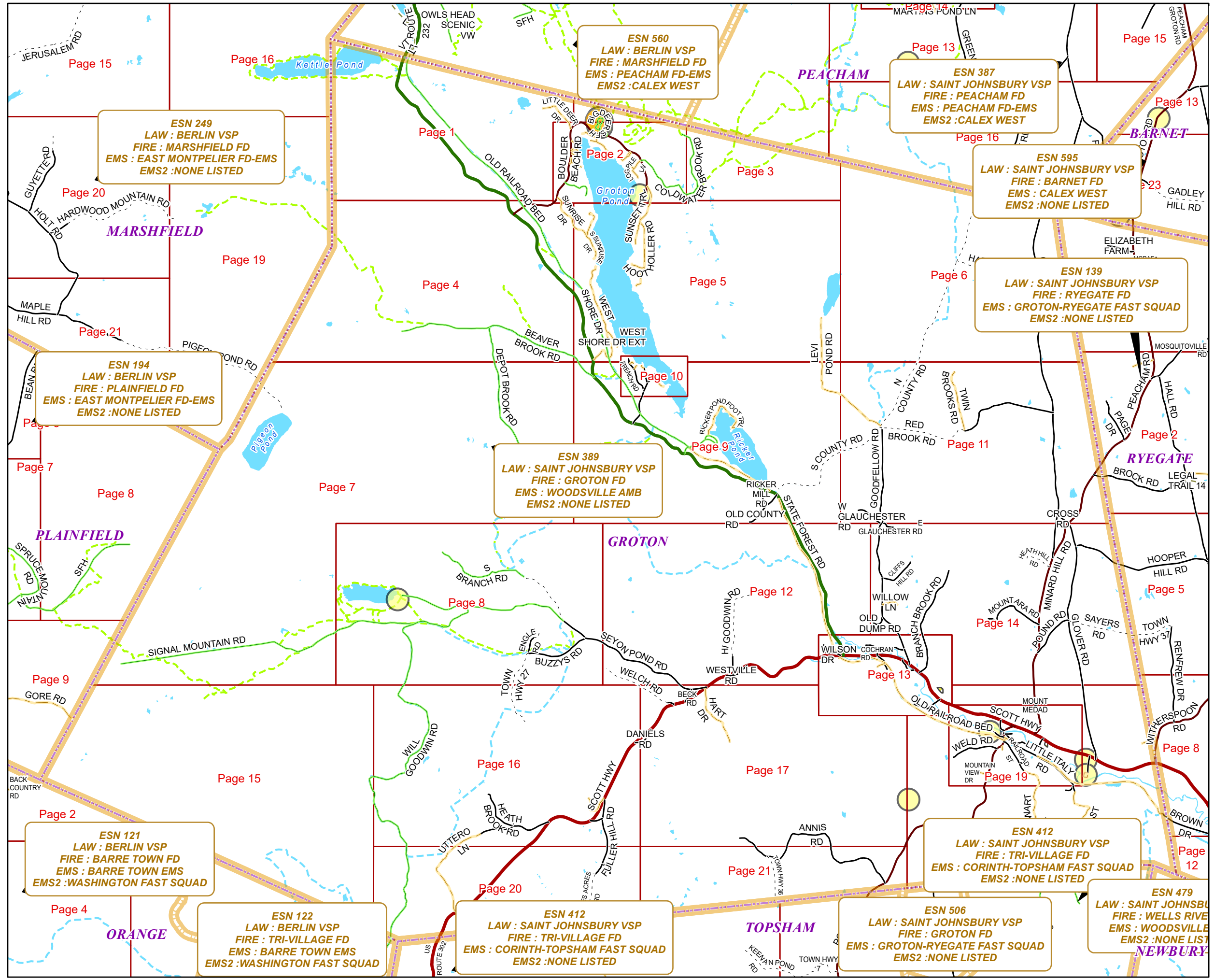


GROTON




E911 Mapbook with GIS Data
Use constraints: The 911 related data layers (Esites, Landmarks, Roads, Driveways, Footprints, Atlas Sheets, ESZ, etc.) were developed and designed for 911 purposes only. The user should understand that the nature of the 911 data layers means they are never complete. Each municipal government is responsible for maintenance of the 911 database. Other data (non-911 related) used in the Vermont 911 Mapbook is acquired from the Vermont Center for Geographic Information (VCGI) (vcgi.vermont.gov) and other Vermont organizations.

Disclaimer:
This Vermont 911 Mapbook and Public GIS data is for general reference only. Data layers that appear on the map may or may not be accurate, current, or otherwise reliable. The Enhanced 911 Board and the State of Vermont make no representations of any kind, including but not limited to the warranties of merchantability or fitness for a particular use, nor are any such warranties to be implied with respect to the GIS data and Mapbook.

For questions/updates, contact:
Vermont Enhanced 911 Board
6 Baldwin St – 2nd Floor
Montpelier VT 05633-7960

Phone: 802-828-4911
Email: e911.info@vermont.gov
Web site: e911.vermont.gov

9/16/2024



























































Legend





























ESITES




























SITETYPE

-  **COMMERCIAL
-  **CULTURAL
-  **EDUCATIONAL
-  **GOVERNMENT
-  **INDUSTRIAL
-  **OTHER COMMERCIAL
-  **PUBLIC GATHERING
-  **UTILITY
-  ABANDONED
-  ACCESS POINT
-  ACCESSORY BARN
-  ACCESSORY BUILDING
-  AIR SUPPORT / MAINTENANCE FACILITY
-  AIR TRAFFIC CONTROL CENTER / COMMAND CENTER
-  AIRPORT TERMINAL
-  AMBULANCE SERVICE
-  AUDITORIUM / CONCERT HALL / THEATER / OPERA HOUSE
-  BANK
-  BOAT RAMP / DOCK
-  BORDER CROSSING
-  BORDER PATROL
-  BREWERY
-  BUS STATION / DISPATCH FACILITY
-  CAMP
-  CAMPGROUND
-  CEMETERY

-  CITY / TOWN HALL
-  COAST GUARD
-  COLLEGE / UNIVERSITY
-  COMMERCIAL CONSTRUCTION SERVICE
-  COMMERCIAL FARM
-  COMMERCIAL GARAGE
-  COMMERCIAL W/RESIDENCE
-  COMMUNICATION BOX
-  COMMUNICATION TOWER
-  COMMUNITY / RECREATION FACILITY
-  CONDOMINIUM
-  COURT HOUSE
-  CUSTOMS SERVICE
-  DAY CARE FACILITY
-  DEVELOPMENT SITE
-  EBS TOWER
-  EMERGENCY PHONE / CALLBOX
-  FAIR / EXHIBITION/ RODEO GROUNDS
-  FERRY TERMINAL / DISPATCH FACILITY
-  FIRE STATION
-  FISH FARM / HATCHERY
-  FITNESS FACILITY
-  FOOD DISTRIBUTION CENTER
-  GAS STATION
-  GATED W/BUILDING
-  GATED W/O BUILDING
-  GOLF COURSE
-  GRAVEL PIT / QUARRY / MINE

-  GREENHOUSE / NURSERY
-  GROCERY STORE
-  HARBOR / MARINA
-  HAZARDOUS MATERIALS FACILITY
-  HAZARDOUS STORAGE FACILITY
-  HEALTH CLINIC
-  HELIPAD / HELIPORT / HELISPOT
-  HISTORIC SITE / POINT OF INTEREST
-  HOSPITAL / MEDICAL CENTER
-  HOUSE OF WORSHIP
-  HYDROELECTRIC FACILITY
-  ICE ARENA
-  INSTITUTIONAL RESIDENCE / DORM / BARRACKS
-  LANDFILL
-  LAW ENFORCEMENT
-  LIBRARY
-  LODGING B&B / HOTEL / MOTEL / INN
-  LOOKOUT TOWER
-  LUMBER MILL / SAW MILL
-  MANUFACTURING FACILITY
-  MOBILE HOME
-  MORGUE
-  MULTI-FAMILY DWELLING
-  MUSEUM
-  NATIONAL GUARD /
-  NUCLEAR FACILITY
-  NURSING HOME / LONG TERM CARE
-  OFFICE BUILDING

-  OIL / GAS FACILITY
-  OTHER
-  OTHER RESIDENTIAL
-  OUTPATIENT CLINIC
-  PARK AND RIDE / COMMUTER
-  PHARMACY
-  PICNIC AREA
-  POST OFFICE
-  PRISON / CORRECTIONAL FACILITY
-  PRIVATE AND EXPRESS SHIPPING FACILITY
-  PSAP
-  PUBLIC BEACH
-  PUBLIC TELEPHONE
-  PUBLIC WATER SUPPLY INTAKE
-  PUBLIC WATER SUPPLY WELL
-  PUMP STATION
-  RACE TRACK / DRAGSTRIP
-  RAILROAD STATION
-  RESIDENTIAL FARM
-  REST STOP / ROADSIDE PARK
-  RESTAURANT
-  RETAIL FACILITY
-  RV HOOKUP
-  SCHOOL K / 12
-  SEASONAL HOME
-  SHOOTING RANGE
-  SINGLE FAMILY DWELLING
-  SKI AREA / ALPINE

-  SOLAR FACILITY
-  SPORTS ARENA /
-  STATE CAPITOL
-  STATE GARAGE
-  STATE GOVERNMENT FACILITY
-  STATE PARK
-  STORAGE UNITS
-  SUBSTATION
-  SUGARHOUSE
-  TEMPORARY STRUCTURE
-  TOWN GARAGE
-  TOWN OFFICE
-  TRAILHEAD
-  TRANSFER STATION
-  UNKNOWN
-  US FOREST FACILITY
-  US GOVERNMENT FACILITY
-  UTILITY POLE W/PHONE
-  VETERINARY HOSPITAL / CLINIC
-  VISITOR / INFORMATION CENTER
-  WAREHOUSE
-  WASTE / BIOMASS FACILITY
-  WASTEWATER TREATMENT PLANT
-  WATER TANK
-  WATER TOWER
-  WIND FACILITY / WIND TOWER
-  YOUTH CAMP

Legend

Roads

-  Interstate Highway
-  US Highway
-  State Highway
-  Town Highway Class 1
-  Town Highway Class 2
-  Town Highway Class 3
-  Town Highway Class 4
-  Private
-  Driveway
-  Discontinued Road
-  Legal Trail
-  Ferry
-  Military - no public access
-  National Forest Highway
-  State Forest Highway
-  Proposed
-  Rivers
-  Driveways
- 

Hydrants

-  Drafting Site
-  Dry Hydrant
-  Municipal Hydrant
-  Pressurized Hydrant

Townline





Emergency Service Zones



FootPrints

-  Airport
-  Solar Field
-  Alpine Trail Easiest
-  Alpine Trail Intermediate
-  Alpine Trail Advanced
-  Alpine Trail Expert
-  Alpine Glade Marked
-  Alpine Glade Not Marked
-  Building
-  Farm
-  Golf Course
-  Quarry
-  Park
-  Shopping Center
-  Stadium/Arena
-  Other

Addressing Error

-  Orange - Duplicated Addressed Building
-  Yellow - Unnumbered Building

GROTON Road Name Index

ROAD NAME	PAGE(S)
ANNIS RD	17,21
BEALINE DR	2
BEAVER BROOK RD	4,5,9
BECK RD	17
BIG DEER SFH	2,3
BIRCHWOOD LN	11
BOULDER BEACH RD	2,4,5
BRANCH BROOK RD	13,14
BROCK RD	11
BROWN DR	18
BUZZYS RD	8
CEMETERY RD	18
CHECCHI ST	19
CLARKS LNDG	19
CLIFFS HILL RD	14
COAL KILN RD	13
COCHRAN RD	13
COLDWATER BROOK RD	2,3
COONS COR	2
CROSS RD	11
DANIELS RD	16,17
DARLING DR	11
DEPOT BROOK RD	4,7
DEPOT FLT	19

ROAD NAME	PAGE(S)
DUCKETT DR	2
E GLAUCHESTER RD	11,14
ENGLE RD	8
FLAG ST	19
FRENCH RD	10
FROST DR	2
FULLER HILL RD	16,20
GLOVER RD	11,14,18
GOODFELLOW RD	11,13,14
GOUDY RD	16
GREAT RD	6,11,14
GREENS RD	20
GREENWOOD DR	10
GRIMES ACRES RD	20
HART DR	17
HARV ORR RD	6
HEATH BROOK RD	16
HEATH HILL RD	14
HI GOODWIN RD	12
HOOPER DR	2
HOOPER HILL RD	14
HOOT HOLLER RD	5
HOSMER BROOK DR	2
JACK FROST DR	10

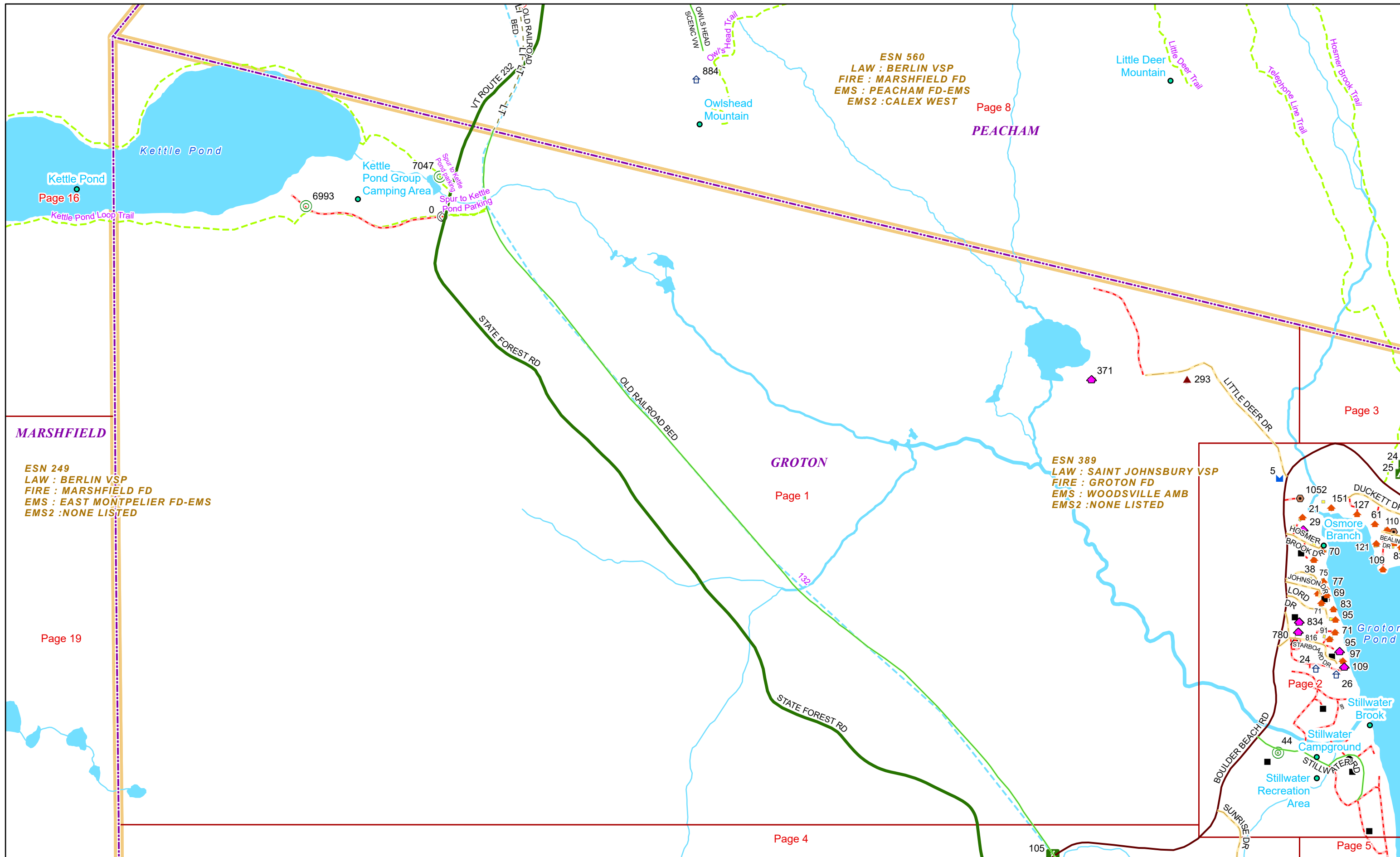
ROAD NAME	PAGE(S)
JOHNSON DR	2
KANE DR	16
LAKESIDE DR	9,10
LEVI POND RD	5,9,11
LITTLE DEER DR	1,2
LITTLE ITALY RD	18,19
LOG PILE LN	2
LORD DR	2
MILL ST	19
MINARD HILL RD	11,14,18,19
MOOSE RUN DR	16
MOUNT ARA RD	14
MOUNT MEDAD	18,19
MOUNTAIN VIEW DR	19
N COUNTY RD	6,11
OLD COUNTY RD	9
OLD DUMP RD	14
OLD RAILROAD BED	1,4,5,9,10,12,13,18,19
PARK ST	19
PIGEON POND RD	7,19
PINE MOUNTAIN RD	2,36
PINE ST	18
POND VIEW LN	10
POUND RD	14

GROTON Road Name Index

ROAD NAME	PAGE(S)
POWDER SPRING RD	17,18,19,21
POWER HOUSE RD	13
QUARRY RD	18
RAILROAD ST	19
RED BROOK RD	11
RICKER MILL RD	9
RICKER POND CAMPGROUND	9
RICKER POND FOOT TRL	9
RIVER ST	19
ROBINSON RD	16
RUFF HILL RD	13
S BRANCH RD	8
S COUNTY RD	9,11
S SUNRISE DR	5
SAWMILL DR	10
SAYERS RD	5,14
SCOTT HWY	1,12,13,16,17,18,19,20
SEYON POND RD	8,12,17
SFH 28	18
SIGNAL MOUNTAIN RD	7,8
SNUG HBR	19
SPOOR DR	2
STARBOARD DR	2
STATE FOREST RD	1,4,5,9,12,13

ROAD NAME	PAGE(S)
STEWART DR	18,19
STILLWATER RD	2
SUNRISE DR	2,4,5
SUNSET TRL	2,5
TANNERY BROOK RD	19
TINKHAM RD	13
TOWN HWY 27	8,16
TOWN HWY 36	21
TWIN BROOKS RD	11
UTTERO LN	16,20
VANCE RD	13
W COLDWATER BROOK RD	2
W GLAUCHESTER RD	11,14
W WITHERSPOON DR	18
WEBBER RD	18
WELCH RD	12,16,17
WELD RD	19
WELTON RD	13
WEST SHORE DR	5
WEST SHORE DR EXT	5
WESTVILLE RD	12
WILL GOODWIN RD	5,8,15,16,20
WILLOW LN	14
WILSON DR	13

ROAD NAME	PAGE(S)
WINDSOR LN	19
WINDY DR	5




MARSHFIELD

ESN 249
 LAW : BERLIN VSP
 FIRE : MARSHFIELD FD
 EMS : EAST MONTPELIER FD-EMS
 EMS2 : NONE LISTED

ESN 560
 LAW : BERLIN VSP
 FIRE : MARSHFIELD FD
 EMS : PEACHAM FD-EMS
 EMS2 : CALEX WEST

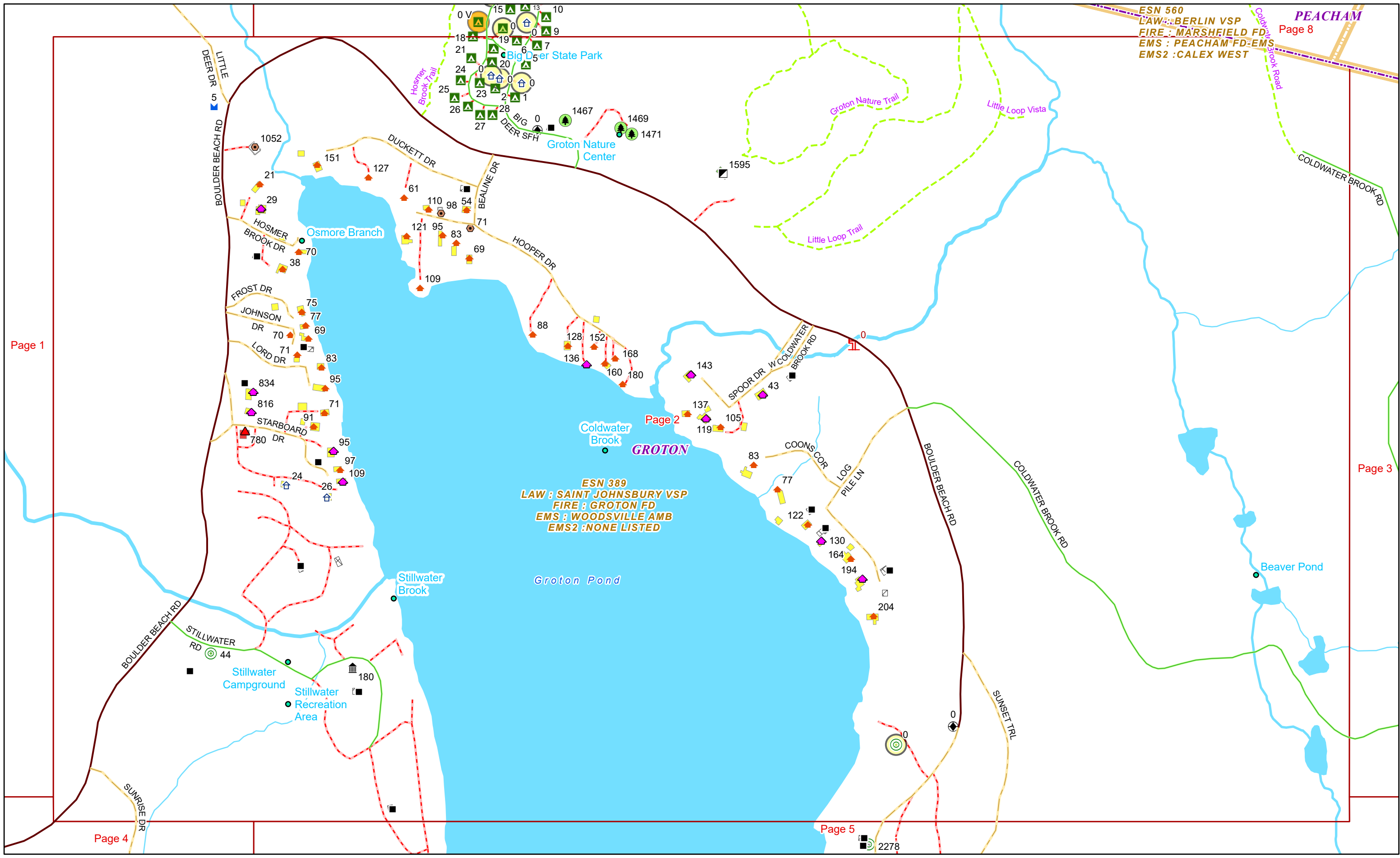
ESN 389
 LAW : SAINT JOHNSBURY VSP
 FIRE : GROTON FD
 EMS : WOODSVILLE AMB
 EMS2 : NONE LISTED



1 inch equals 833 feet

9/16/2024

GROTON



ESN 560
 LAW: BERLIN VSP
 FIRE: MARSHFIELD FD
 EMS: PEACHAM FD EMS
 EMS2: CALEX WEST

ESN 389
 LAW: SAINT JOHNSBURY VSP
 FIRE: GROTON FD
 EMS: WOODSVILLE AMB
 EMS2: NONE LISTED


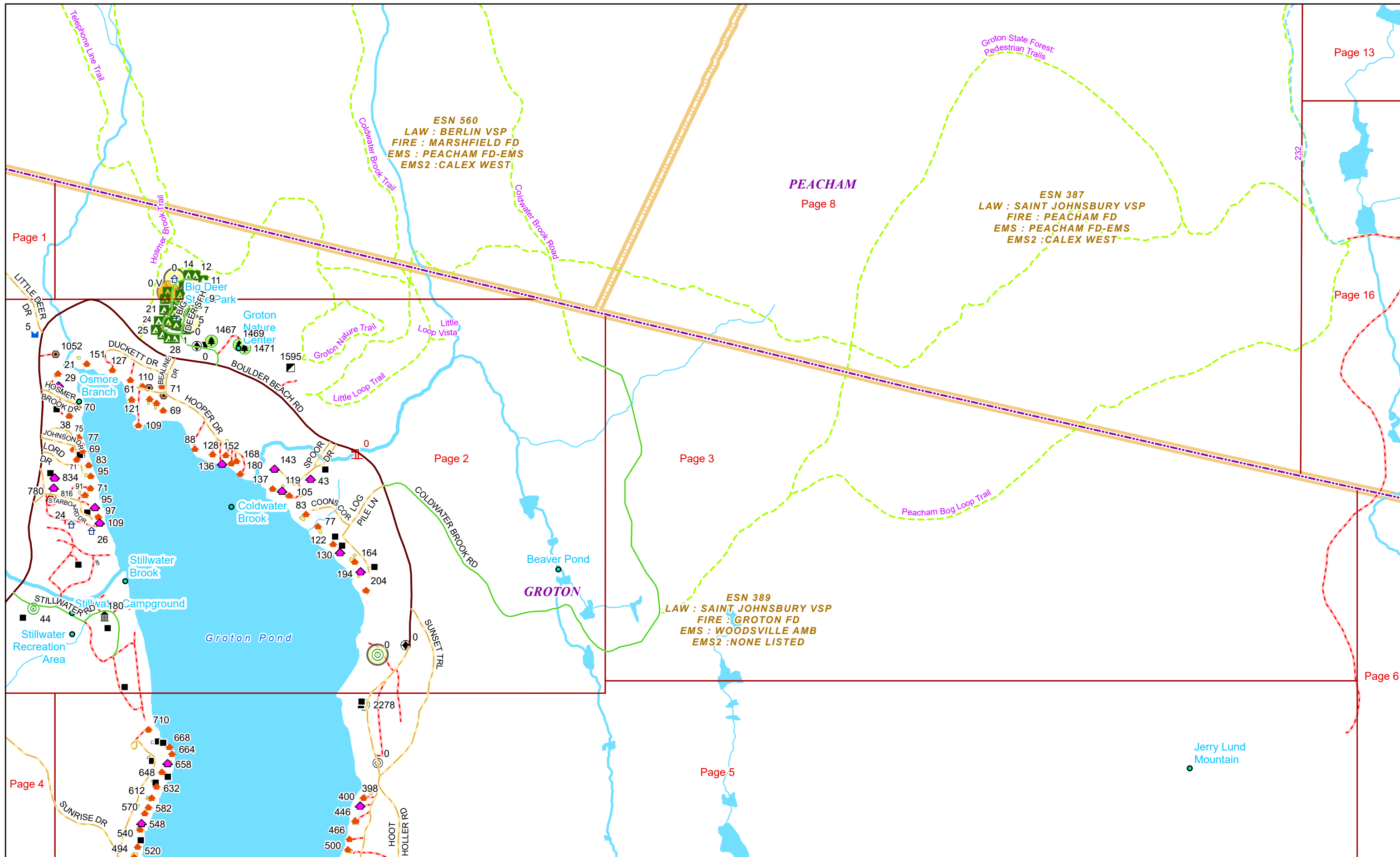


0 0.07 0.15 0.3 Miles 1 inch equals 417 feet

9/16/2024

GROTON

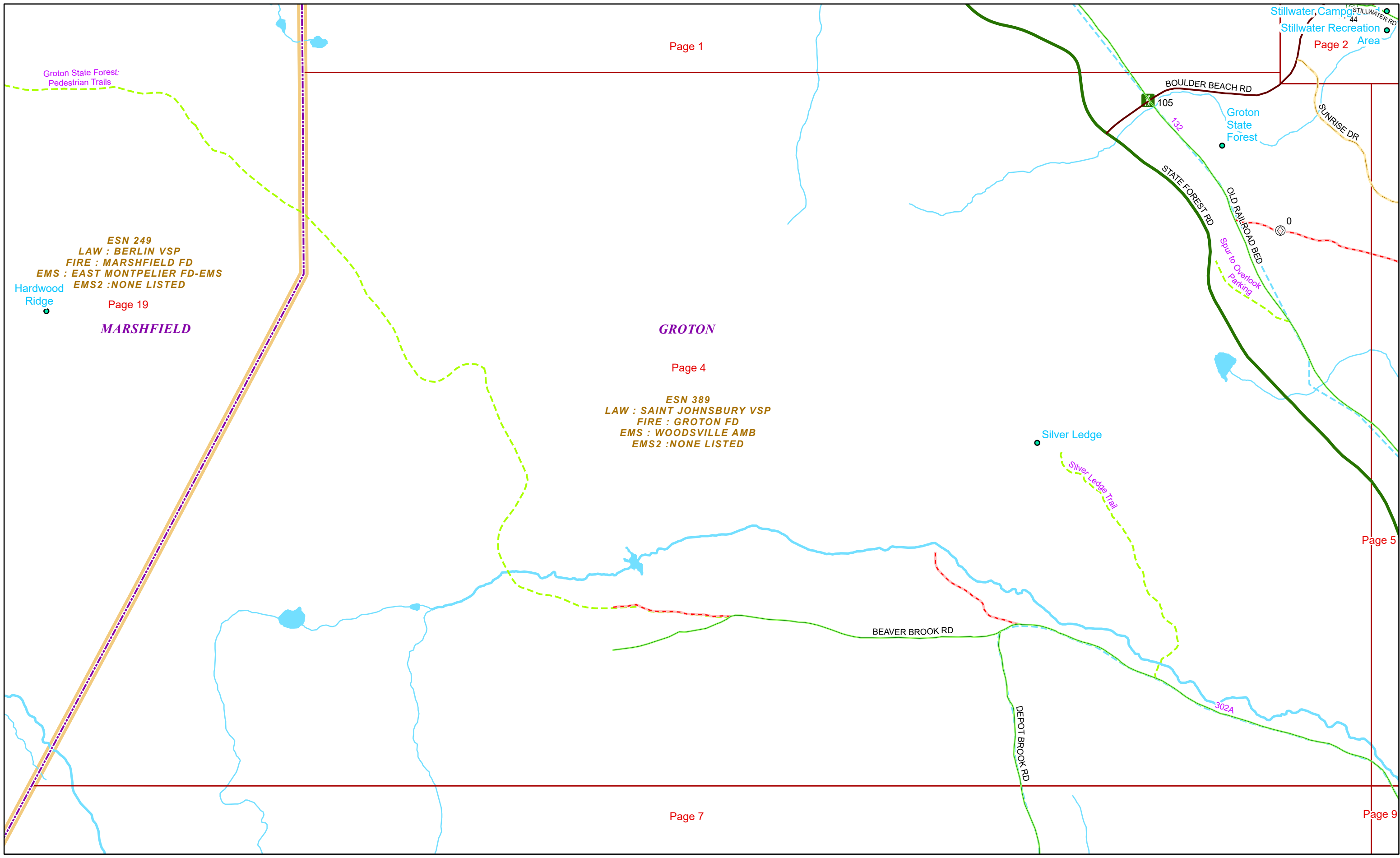
Page: 2



9/16/2024

GROTON

Page: 3



Groton State Forest:
Pedestrian Trails

ESN 249
LAW : BERLIN VSP
FIRE : MARSHFIELD FD
EMS : EAST MONTPELIER FD-EMS
EMS2 : NONE LISTED

Hardwood
Ridge

Page 19

MARSHFIELD

ESN 389
LAW : SAINT JOHNSBURY VSP
FIRE : GROTON FD
EMS : WOODSVILLE AMB
EMS2 : NONE LISTED

GROTON

Page 4

Stillwater, Campg
Stillwater Recreation
Area

Page 2



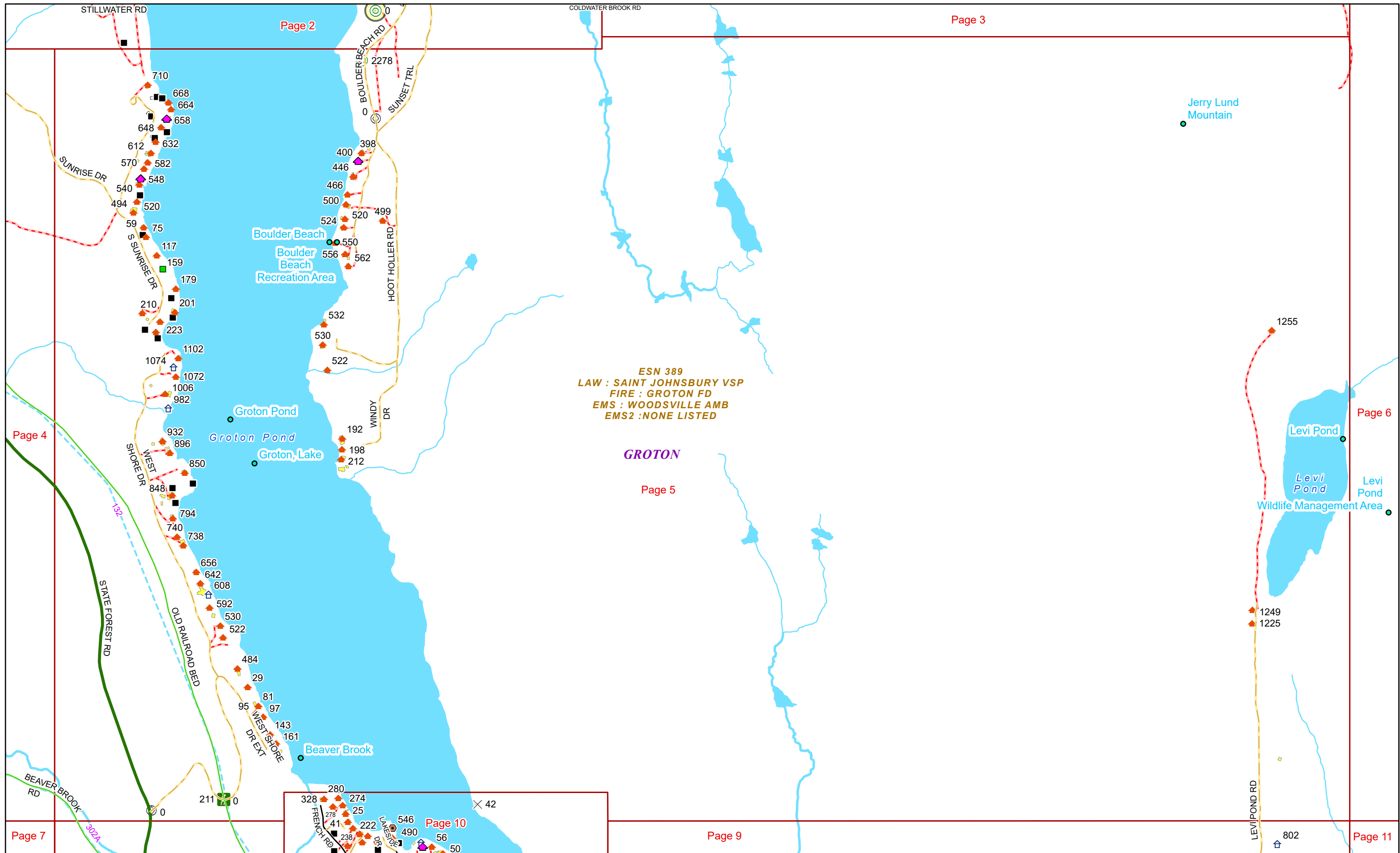
0 0.15 0.3 0.6 Miles

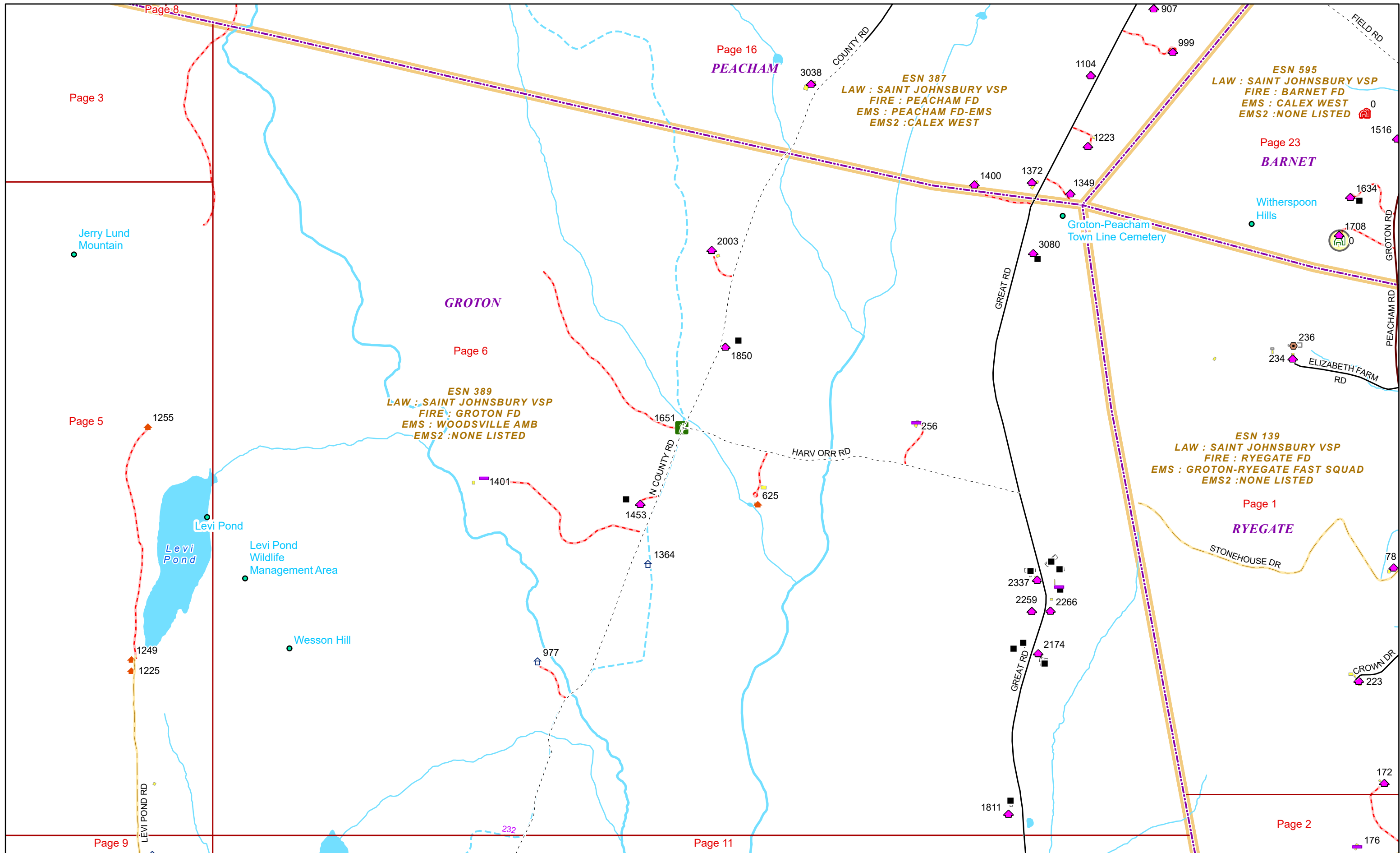
1 inch equals 917 feet

9/16/2024

GROTON

Page: 4





Page 3

Page 8

Page 16
PEACHAM

ESN 595
LAW : SAINT JOHNSBURY VSP
FIRE : BARNET FD
EMS : CALEX WEST
EMS2 : NONE LISTED

Page 23
BARNET

GROTON

Page 6

ESN 389
LAW : SAINT JOHNSBURY VSP
FIRE : GROTON FD
EMS : WOODSVILLE AMB
EMS2 : NONE LISTED

ESN 139
LAW : SAINT JOHNSBURY VSP
FIRE : RYEGATE FD
EMS : GROTON-RYEGATE FAST SQUAD
EMS2 : NONE LISTED

Page 1
RYEGATE

Page 5

1255

Levi Pond

Levi Pond

Levi Pond Wildlife Management Area

Wesson Hill

977

1453

1364

1651

2003

1850

625

256

HARV ORR RD

GREAT RD

GREAT RD

2337

2259

2266

2174

1811

STONEHOUSE DR

CROWN DR

223

172

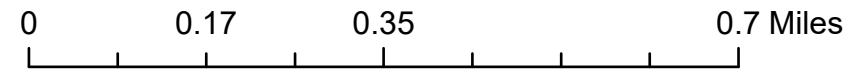
176

Page 9

LEVI POND RD

Page 11

Page 2

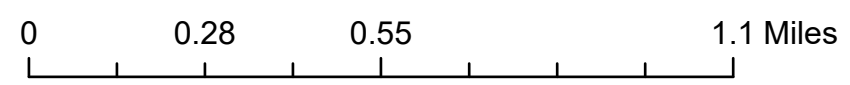
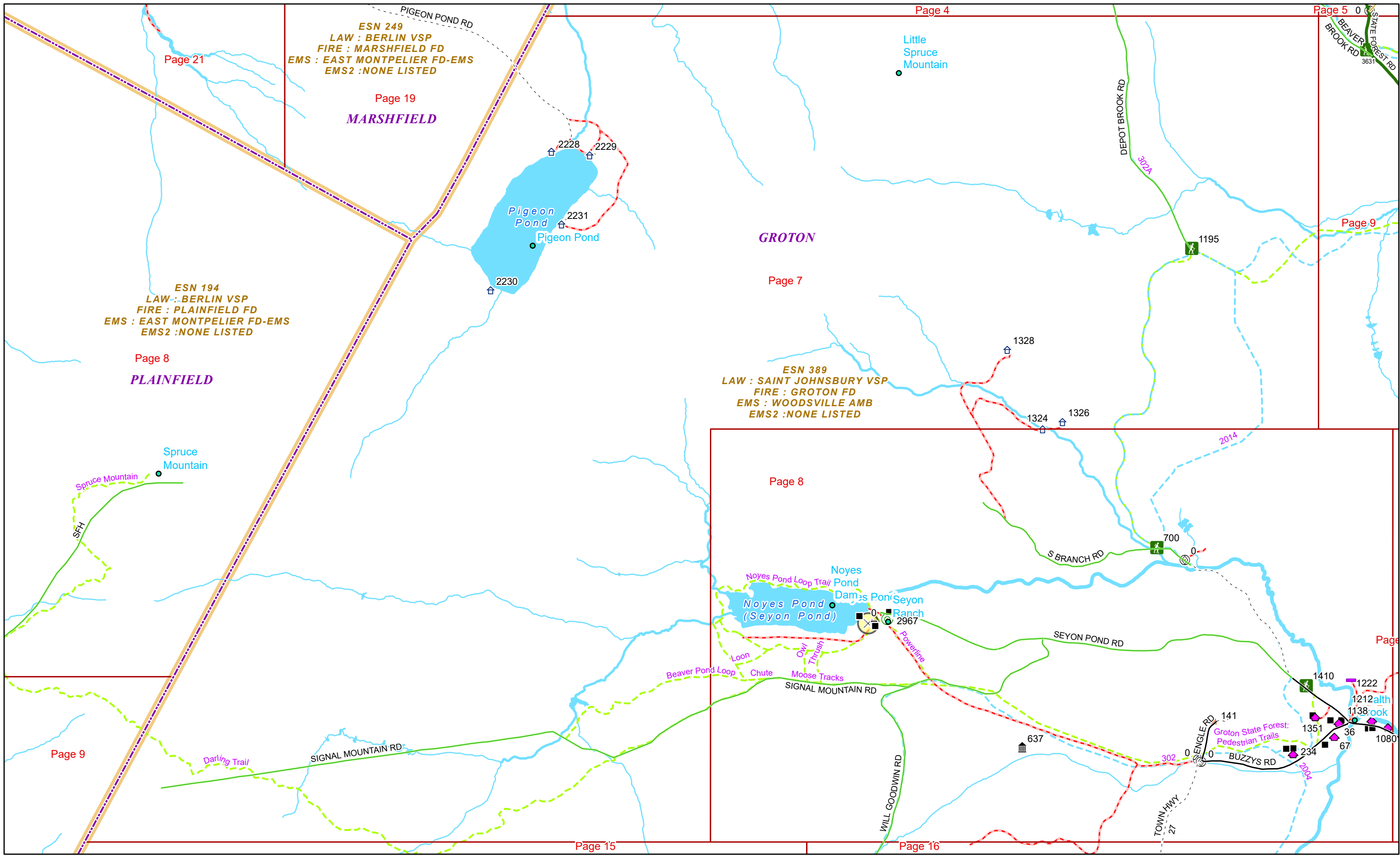


1 inch equals 1,000 feet

9/16/2024

GROTON

Page: 6

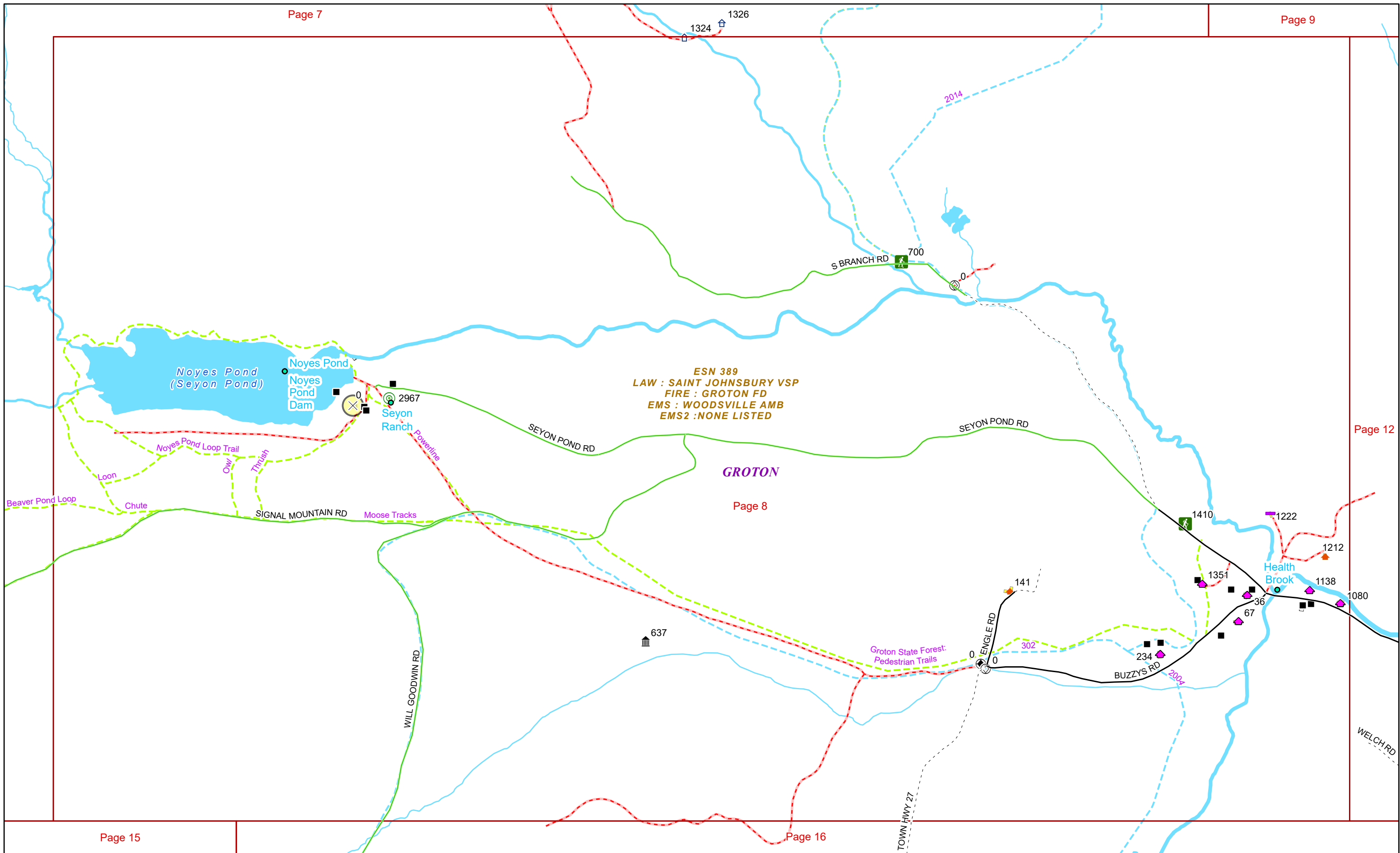


1 inch equals 1,583 feet


9/16/2024

GROTON

Page: 7

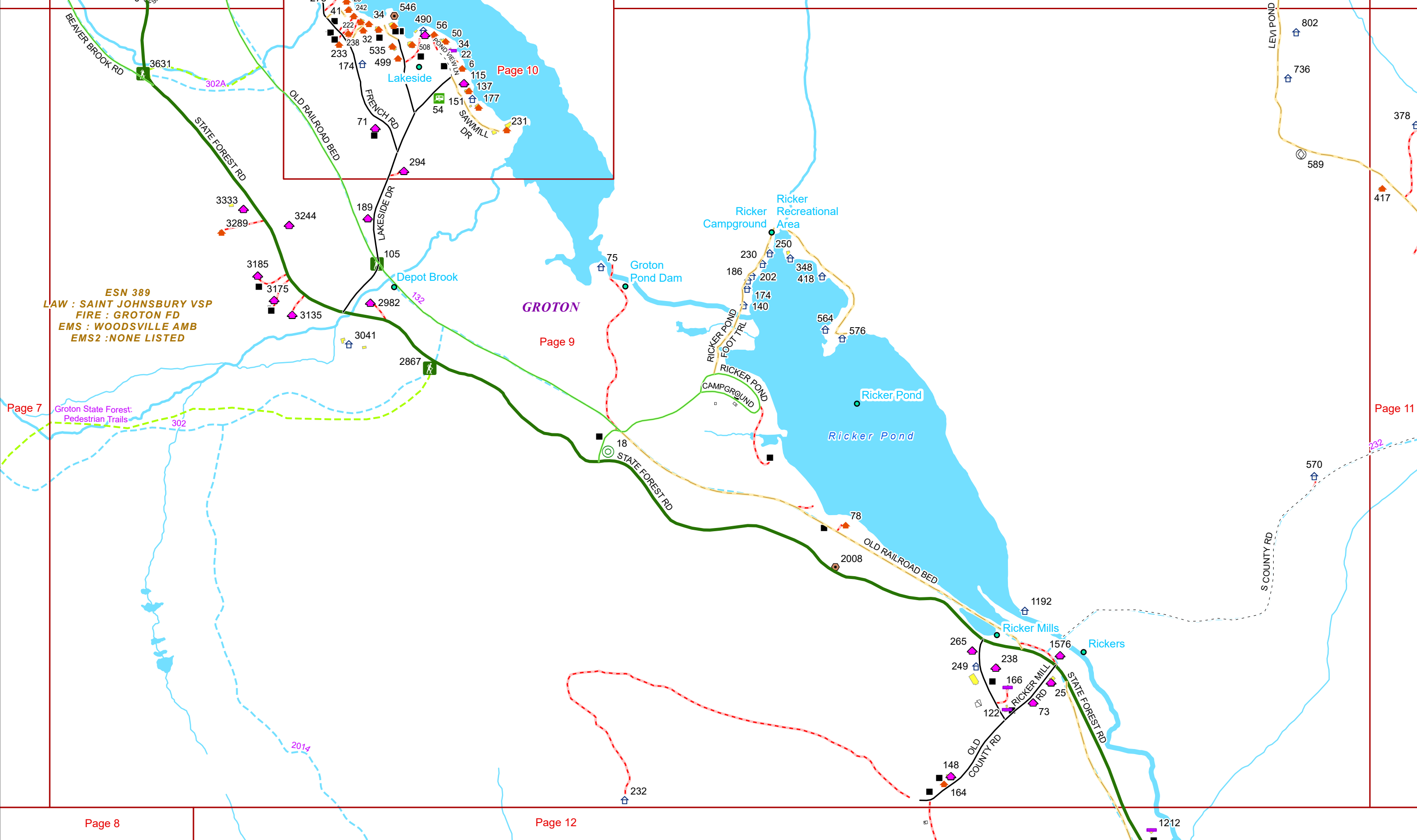


GROTON

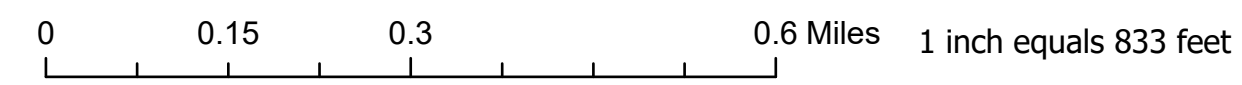


9/16/2024

GROTON

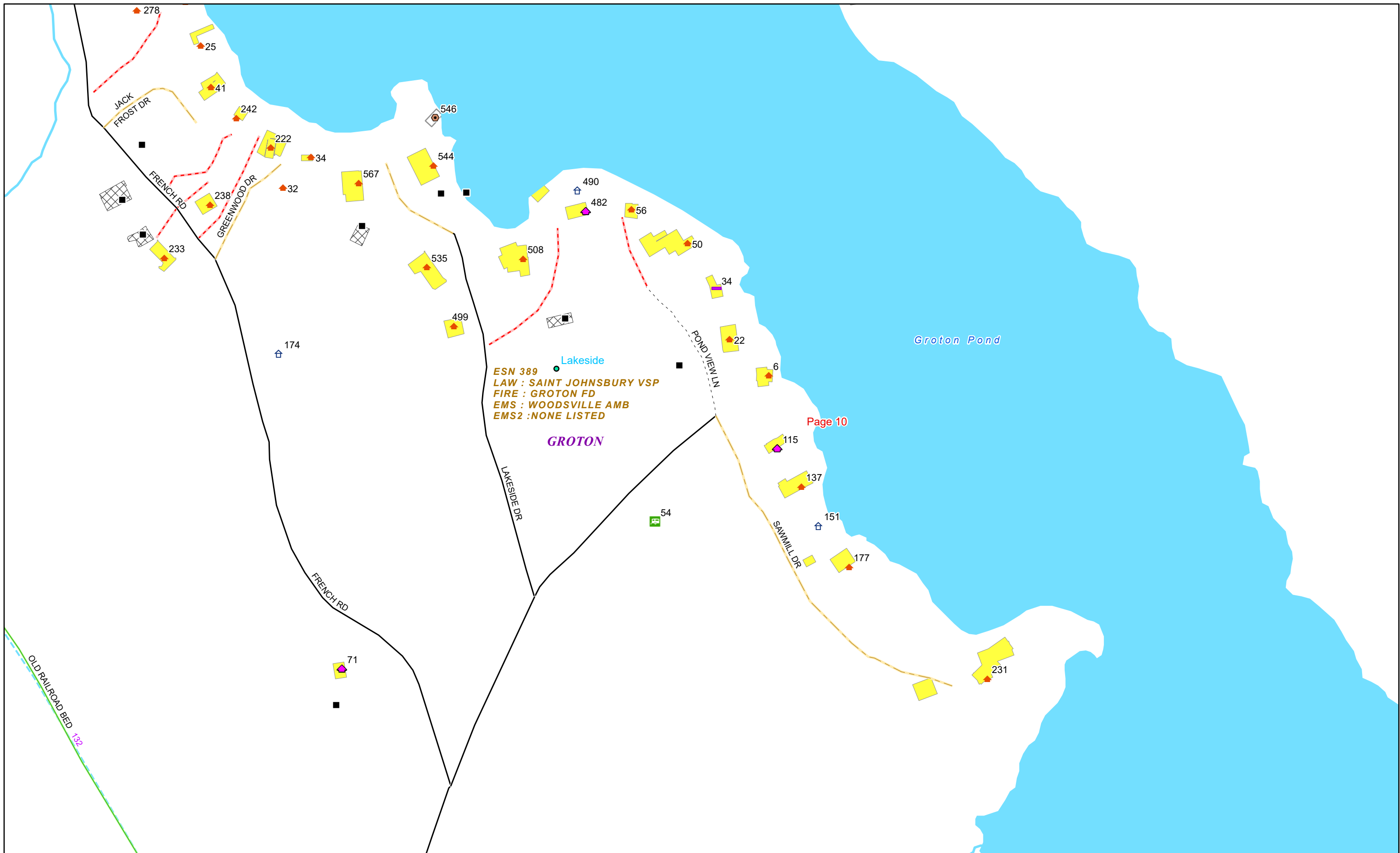


ESN 389
 LAW : SAINT JOHNSBURY VSP
 FIRE : GROTON FD
 EMS : WOODSVILLE AMB
 EMS2 : NONE LISTED



9/16/2024

GROTON



ESN 389
LAW : SAINT JOHNSBURY VSP
FIRE : GROTON FD
EMS : WOODSVILLE AMB
EMS2 : NONE LISTED

GROTON

Page 10




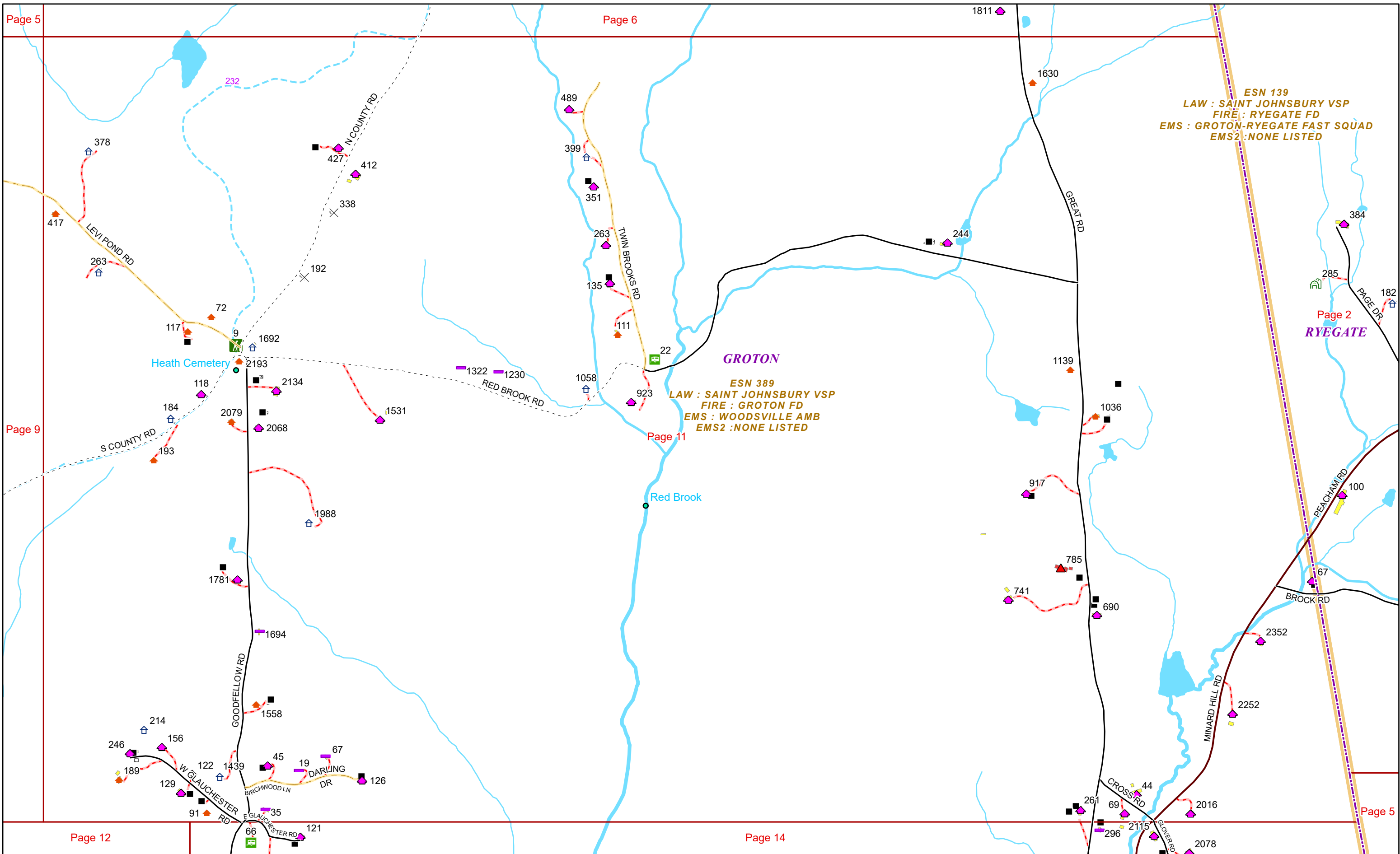
0 0.03 0.06 0.11 Miles

1 inch equals 167 feet

9/16/2024

GROTON

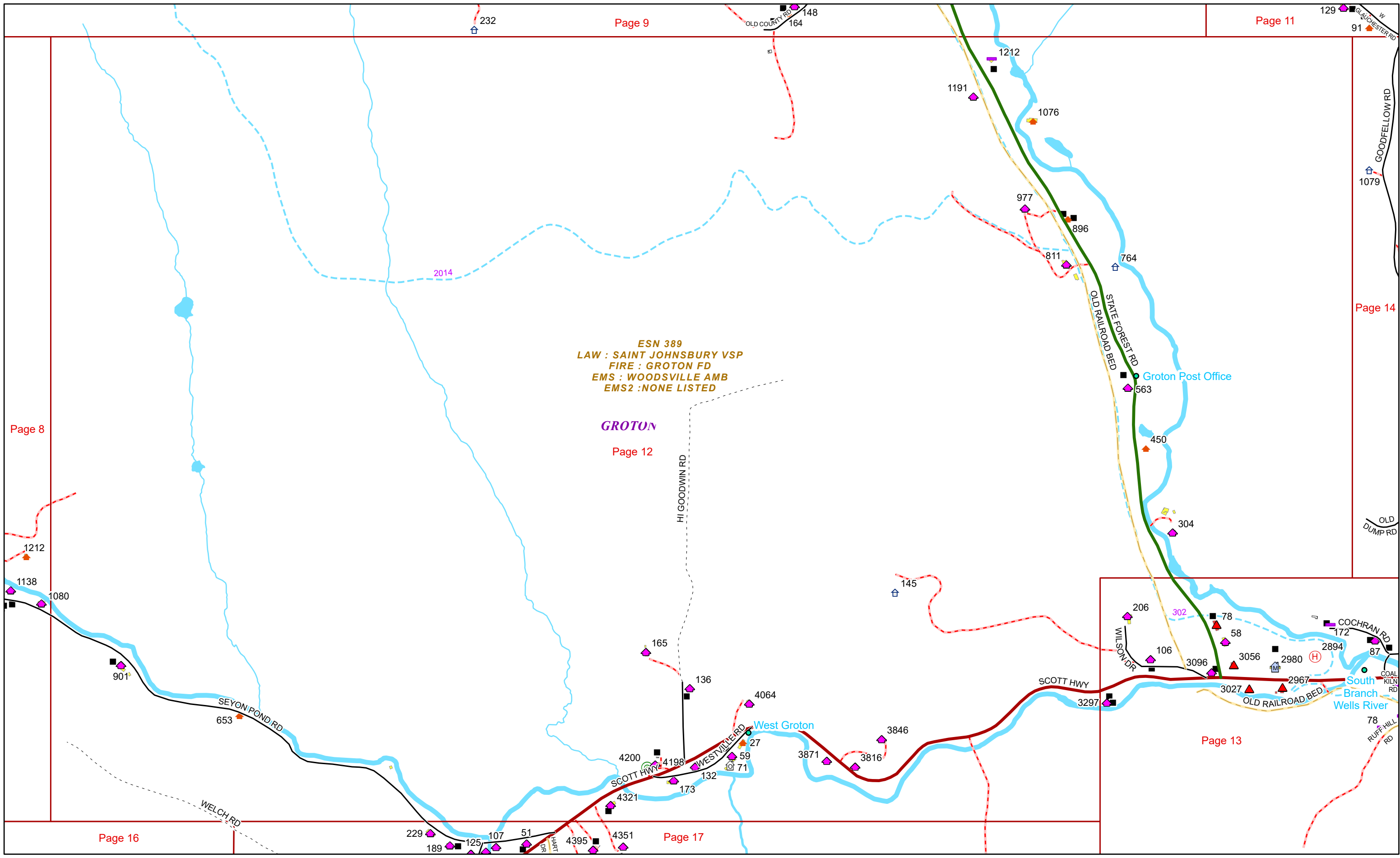
Page: 10



1 inch equals 833 feet

9/16/2024

GROTON



ESN 389
 LAW : SAINT JOHNSBURY VSP
 FIRE : GROTON FD
 EMS : WOODSVILLE AMB
 EMS2 : NONE LISTED

GROTON
 Page 12

West Groton

Page 13

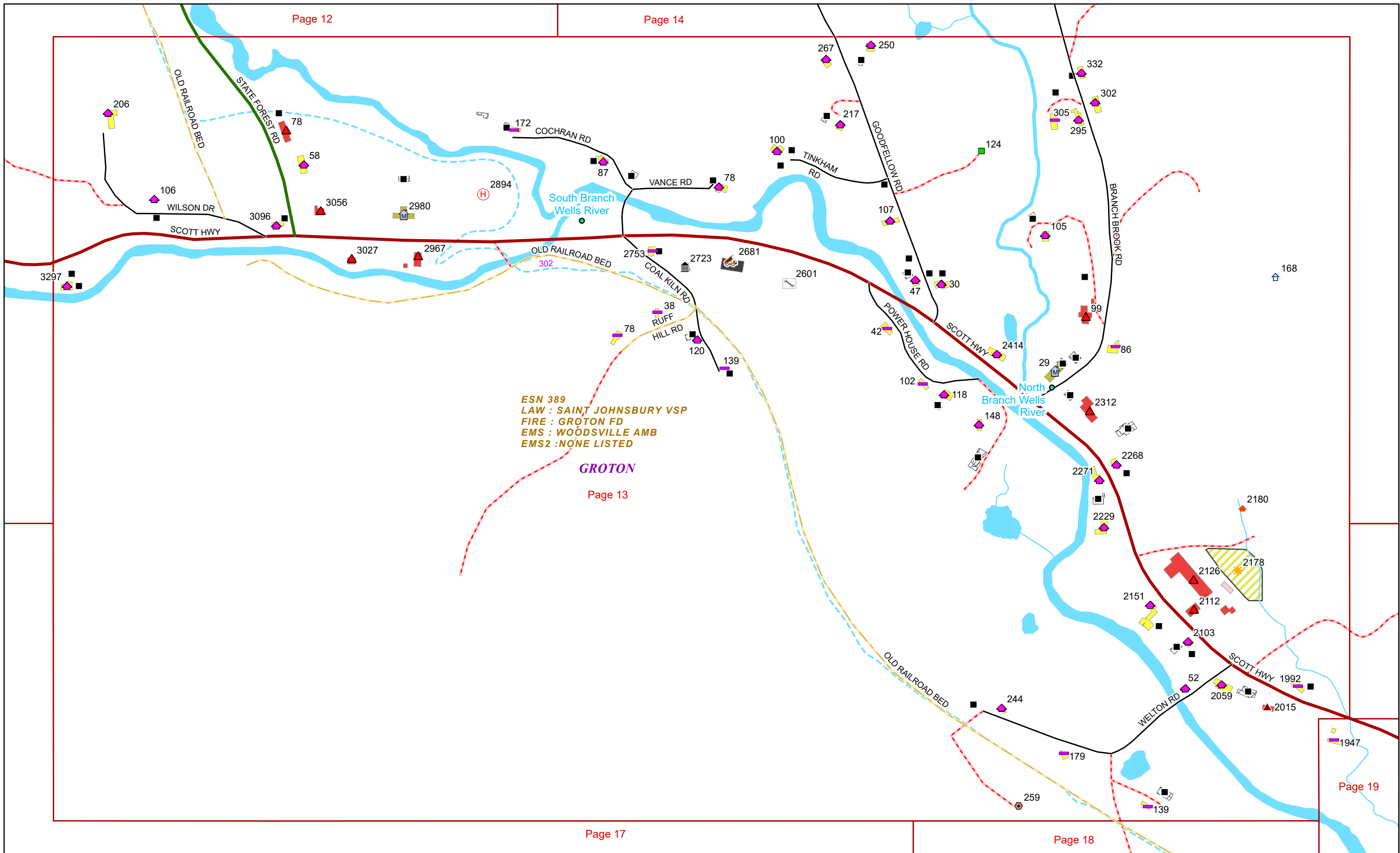


0 0.15 0.3 0.6 Miles 1 inch equals 833 feet

9/16/2024

GROTON

Page: 12



ESN 389
 LAW : SAINT JOHNSBURY VSP
 FIRE : GROTON FD
 EMS : WOODSVILLE AMB
 EMS2 : NONE LISTED

GROTON



0 0.07 0.15 0.3 Miles 1 inch equals 417 feet

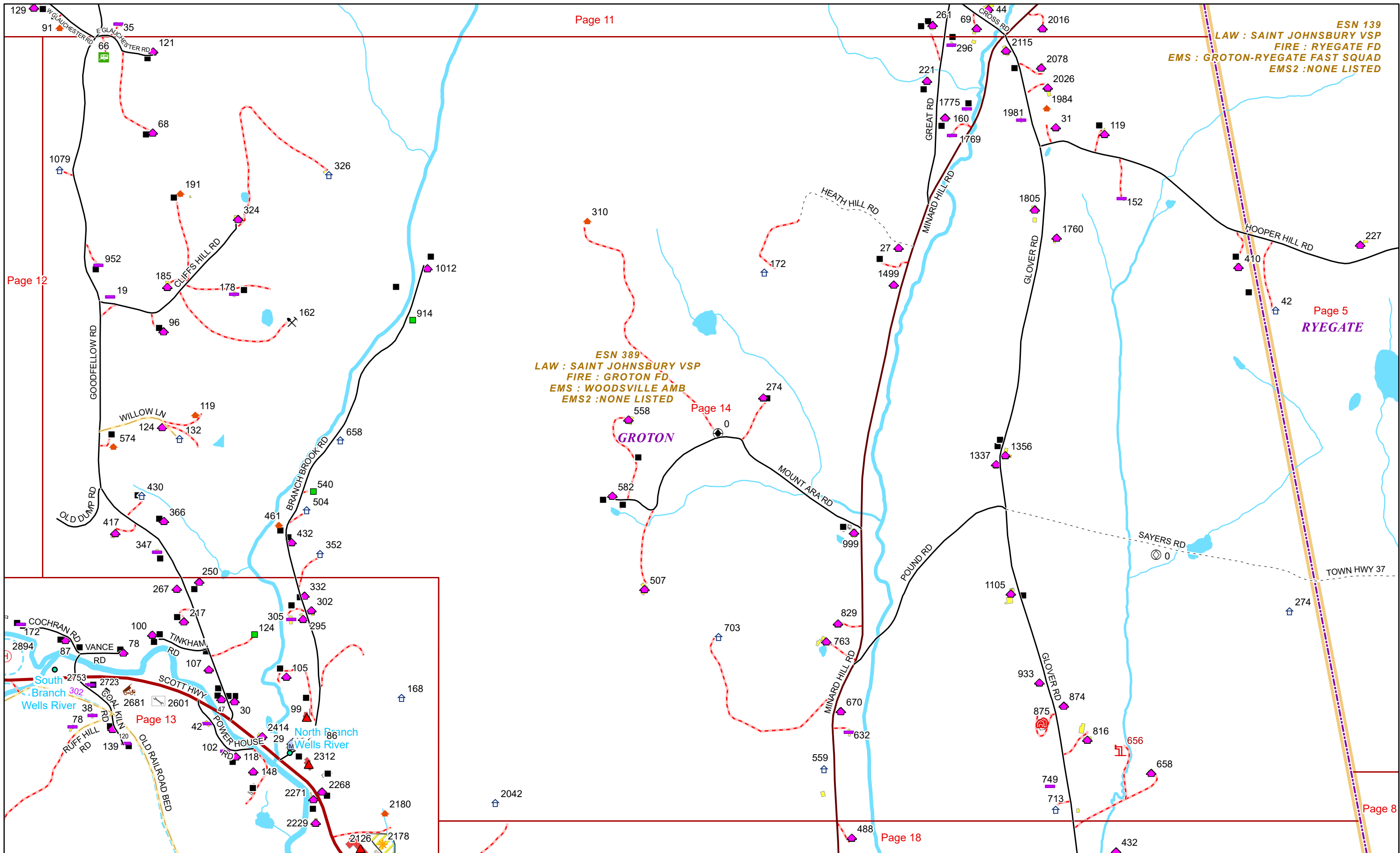
9/16/2024

GROTON

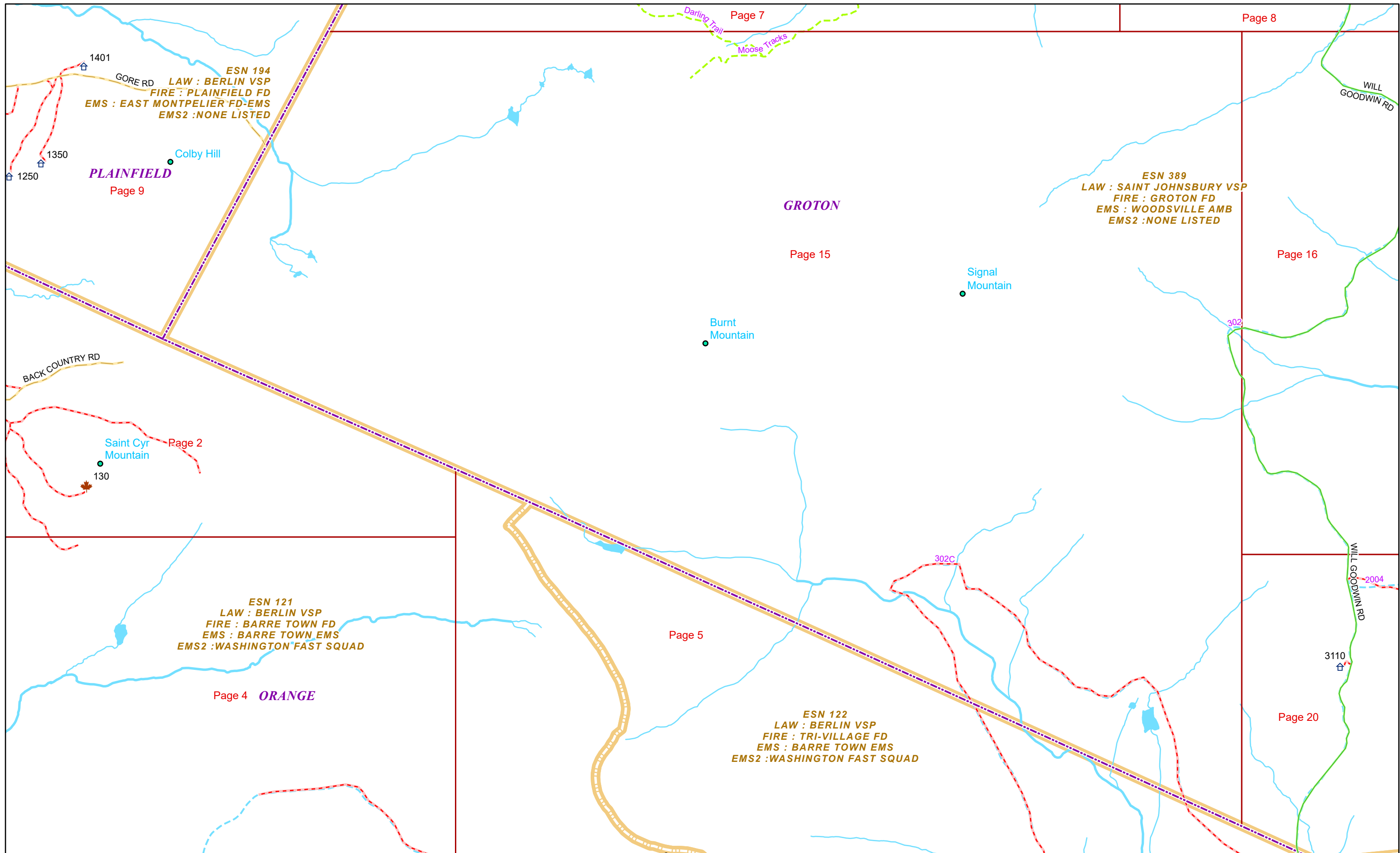
ESN 139
LAW : SAINT JOHNSBURY VSP
FIRE : RYEGATE FD
EMS : GROTON-RYEGATE FAST SQUAD
EMS2 : NONE LISTED

ESN 389
LAW : SAINT JOHNSBURY VSP
FIRE : GROTON FD
EMS : WOODSVILLE AMB
EMS2 : NONE LISTED

Page 5
RYEGATE



0 0.15 0.3 0.6 Miles 1 inch equals 833 feet



ESN 194
 LAW : BERLIN VSP
 FIRE : PLAINFIELD FD
 EMS : EAST MONTPELIER FD-EMS
 EMS2 : NONE LISTED

ESN 389
 LAW : SAINT JOHNSBURY VSP
 FIRE : GROTON FD
 EMS : WOODSVILLE AMB
 EMS2 : NONE LISTED

ESN 121
 LAW : BERLIN VSP
 FIRE : BARRE TOWN FD
 EMS : BARRE TOWN EMS
 EMS2 : WASHINGTON FAST SQUAD

ESN 122
 LAW : BERLIN VSP
 FIRE : TRI-VILLAGE FD
 EMS : BARRE TOWN EMS
 EMS2 : WASHINGTON FAST SQUAD




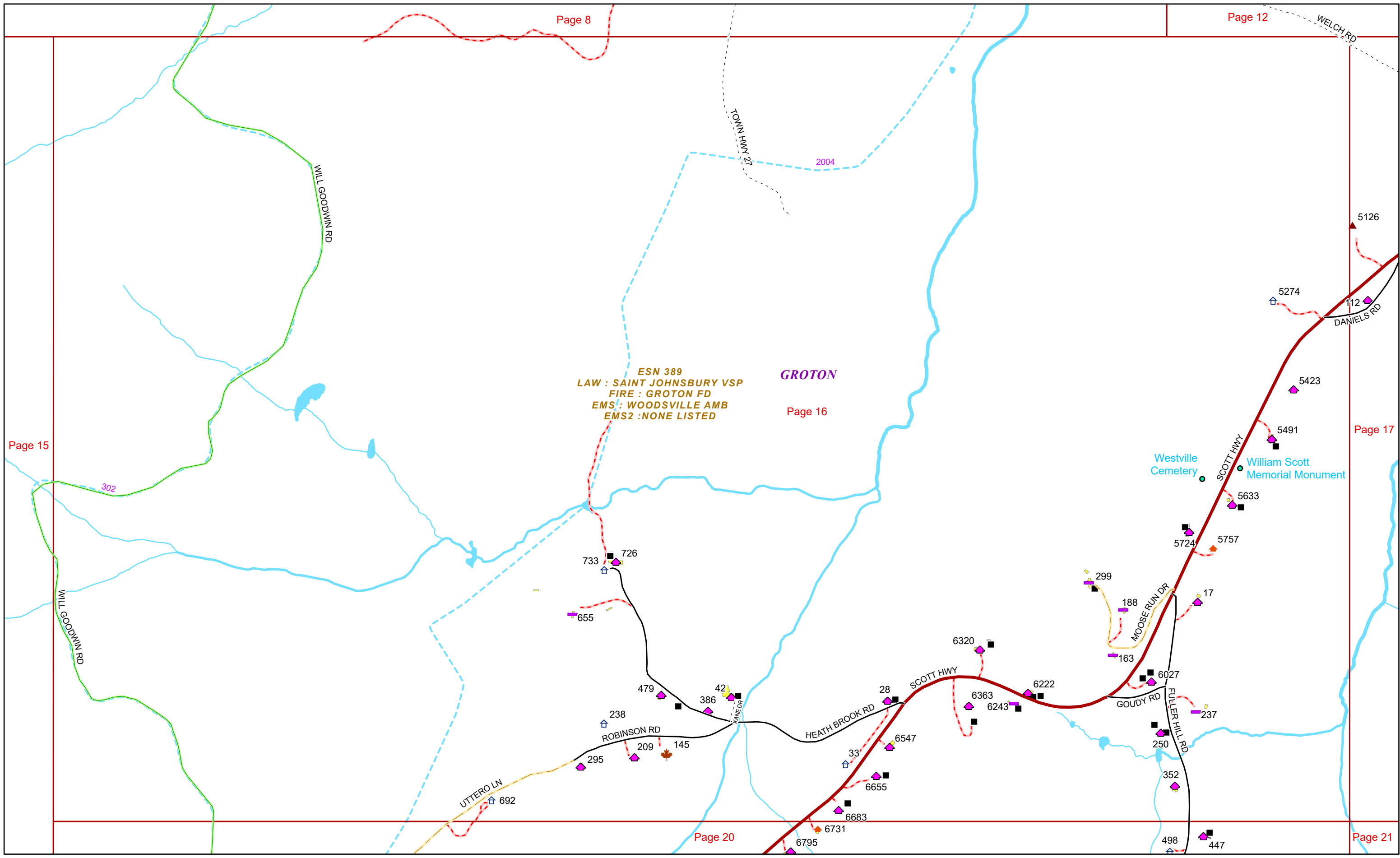
0 0.23 0.45 0.9 Miles

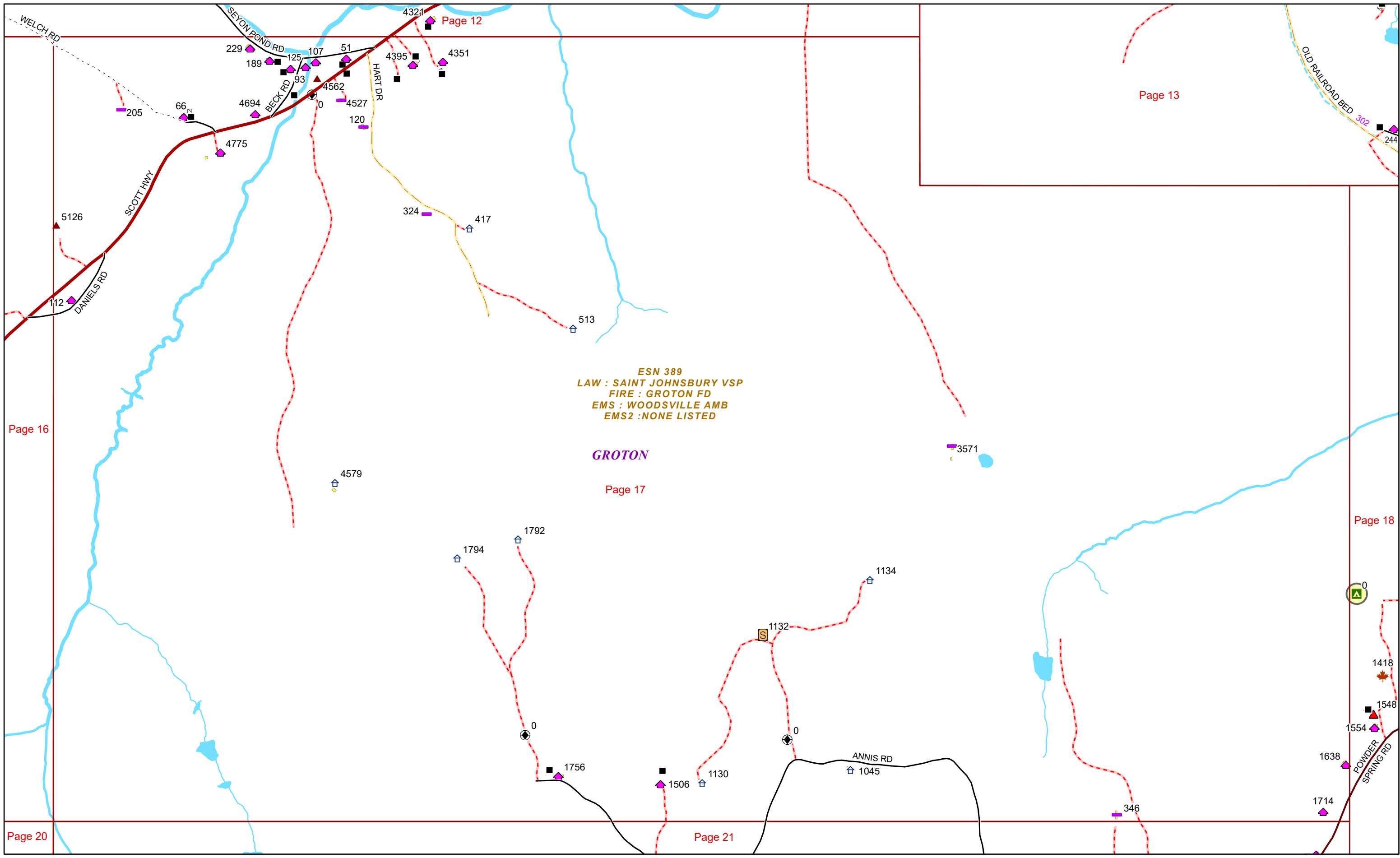
1 inch equals 1,250 feet

9/16/2024

GROTON

Page: 15





Page 16

Page 12

Page 13

ESN 389
LAW : SAINT JOHNSBURY VSP
FIRE : GROTON FD
EMS : WOODSVILLE AMB
EMS2 : NONE LISTED


GROTON

Page 17

Page 18

Page 20

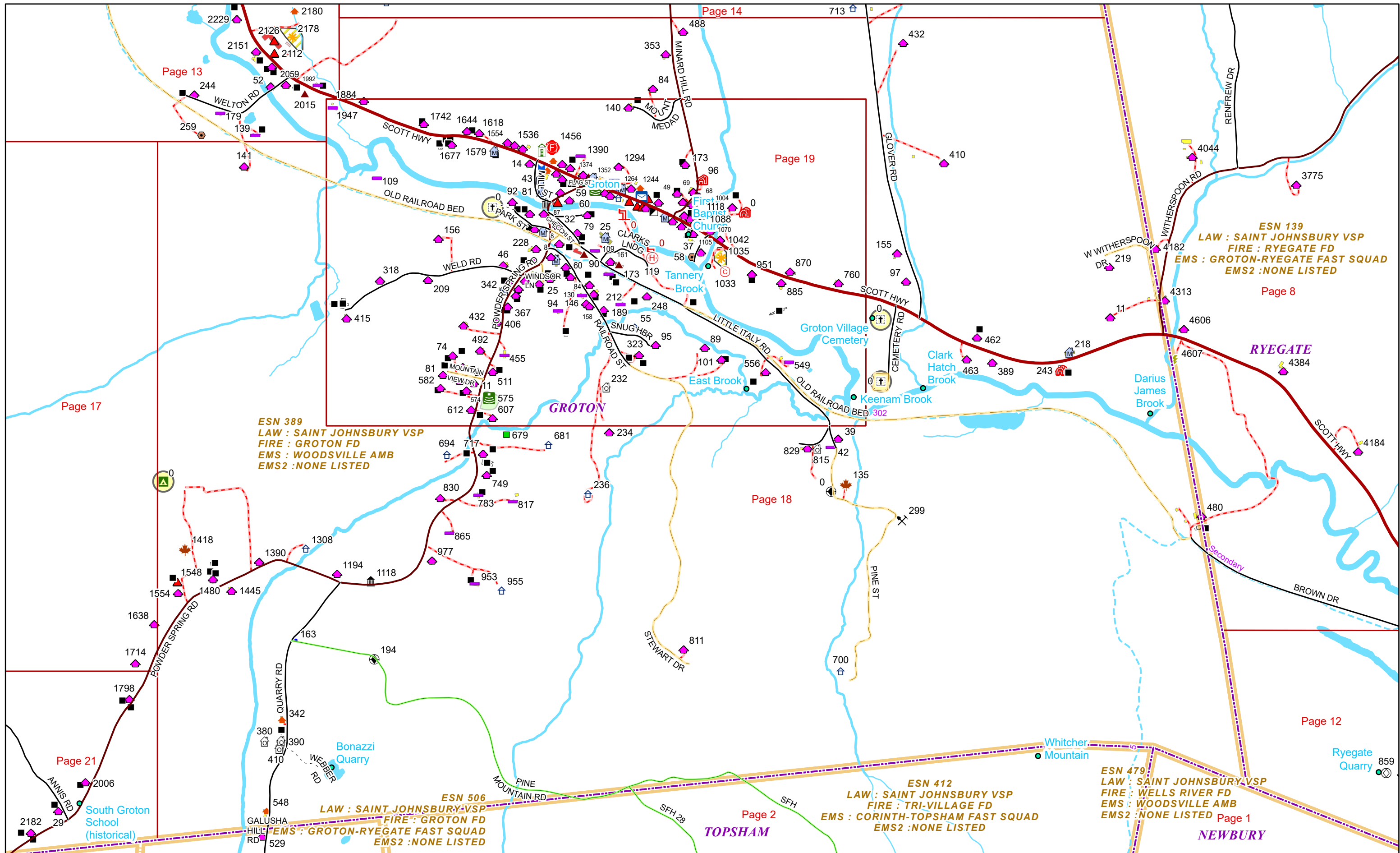
Page 21



9/16/2024

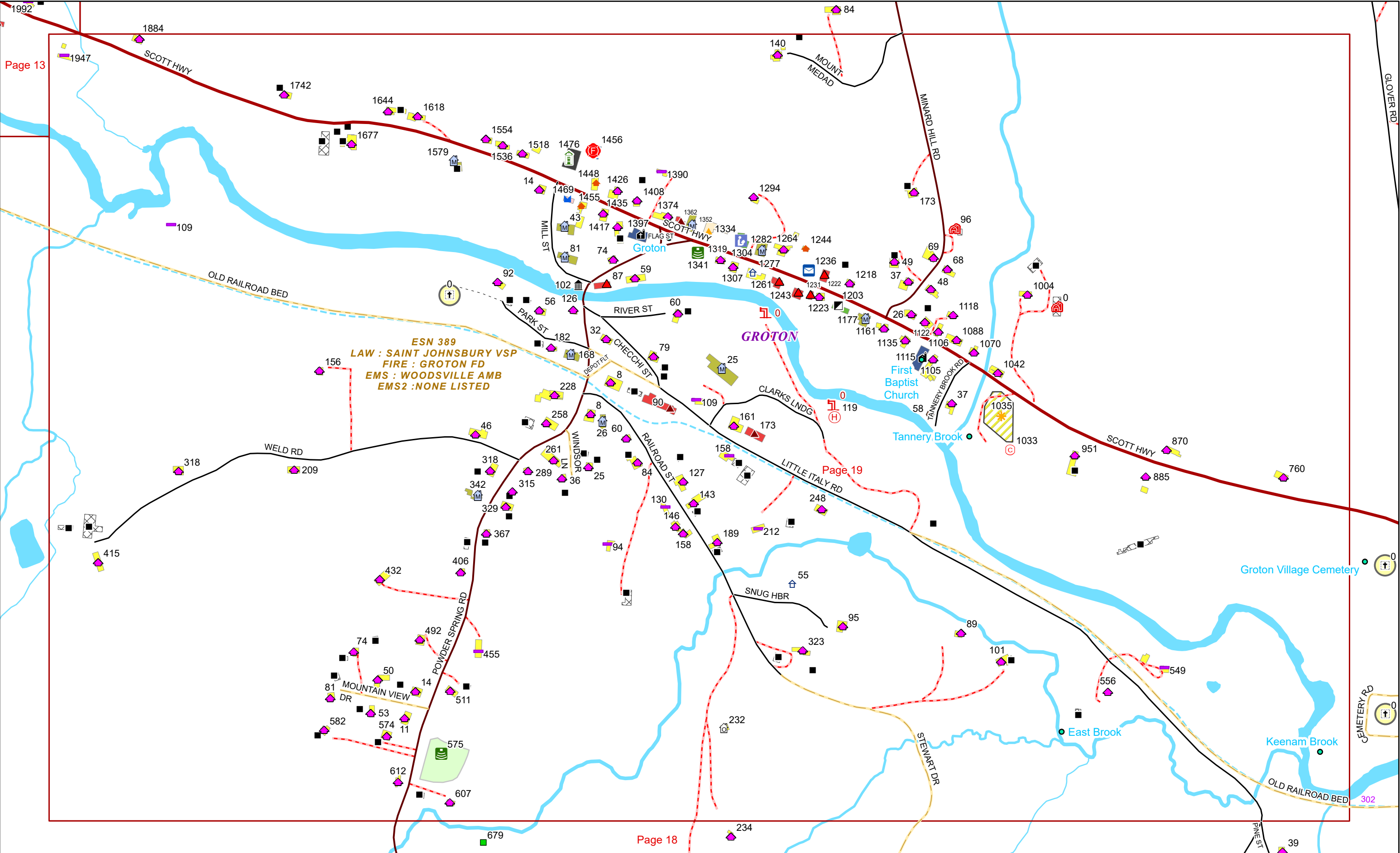
GROTON

Page: 17



0 0.17 0.35 0.7 Miles 1 inch equals 1,000 feet 9/16/2024

GROTON

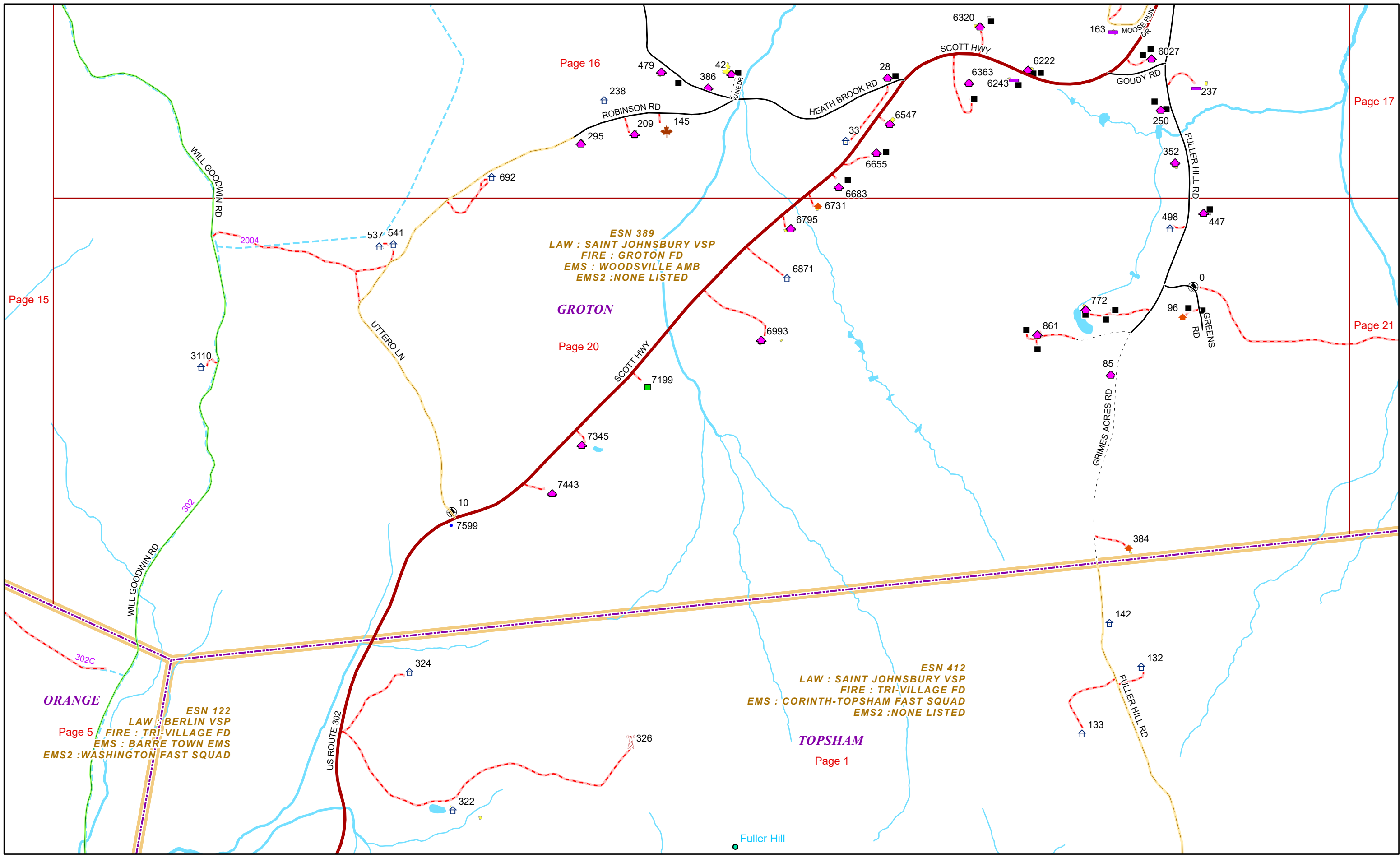


0 0.07 0.15 0.3 Miles 1 inch equals 417 feet

9/16/2024

GROTON

Page: 19



Page 16

Page 17

Page 15

Page 21

ESN 389
 LAW : SAINT JOHNSBURY VSP
 FIRE : GROTON FD
 EMS : WOODSVILLE AMB
 EMS2 : NONE LISTED

GROTON

Page 20

ESN 412
 LAW : SAINT JOHNSBURY VSP
 FIRE : TRI-VILLAGE FD
 EMS : CORINTH-TOPSHAM FAST SQUAD
 EMS2 : NONE LISTED


TOPSHAM

Page 1

ORANGE

ESN 122
 LAW : BERLIN VSP
 FIRE : TRI-VILLAGE FD
 EMS : BARRE TOWN EMS
 EMS2 : WASHINGTON FAST SQUAD

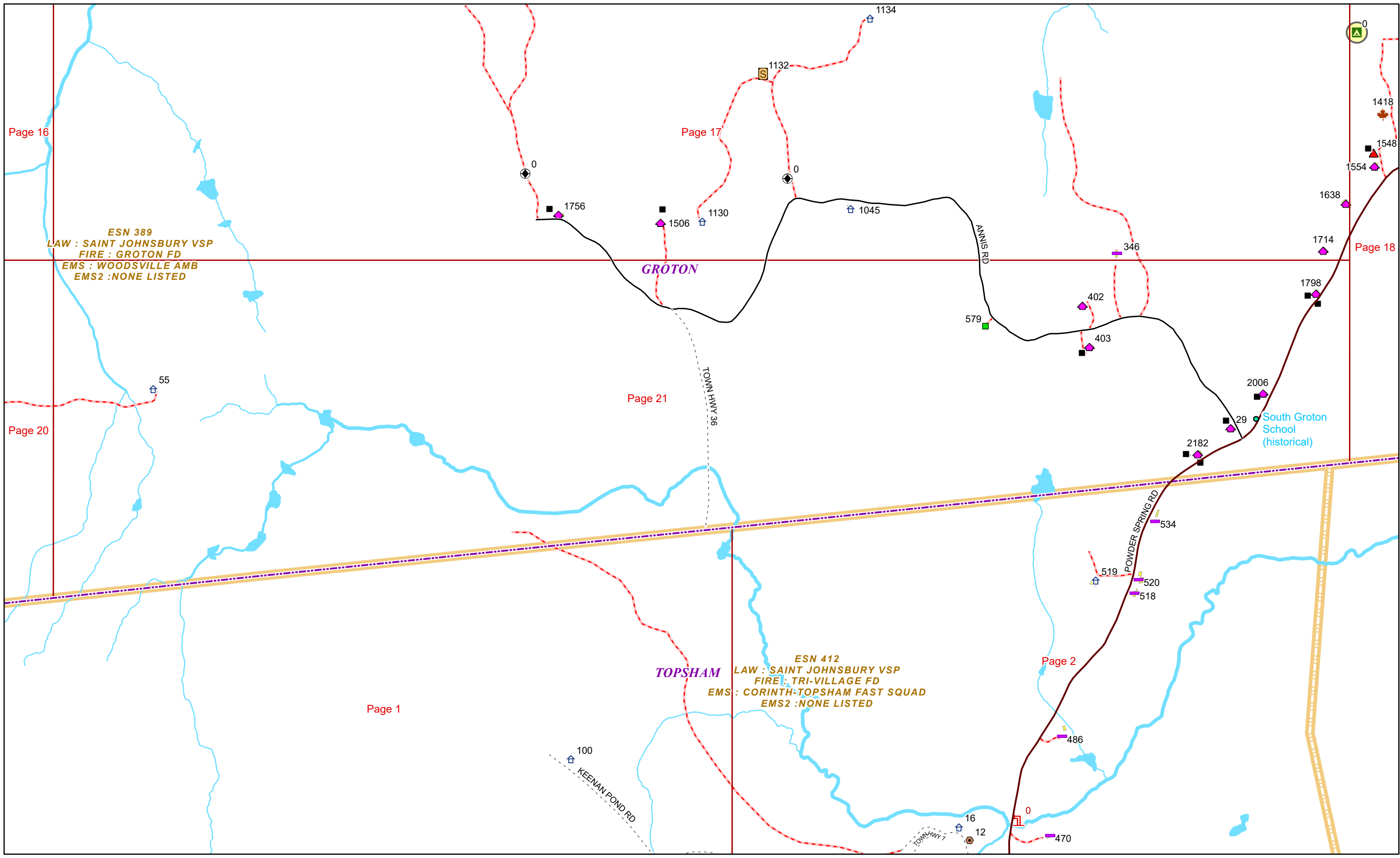
Page 5



9/16/2024

GROTON


Page: 20



ESN 389
 LAW : SAINT JOHNSBURY VSP
 FIRE : GROTON FD
 EMS : WOODSVILLE AMB
 EMS2 : NONE LISTED

ESN 412
 LAW : SAINT JOHNSBURY VSP
 FIRE : TRI-VILLAGE FD
 EMS : CORINTH-TOPSHAM FAST SQUAD
 EMS2 : NONE LISTED

South Groton School
 (historical)



9/16/2024

GROTON

Page: 21