

HANCOCK

E911 Mapbook with GIS Data

Use constraints: The 911 related data layers (Esites, Landmarks, Roads, Driveways, Footprints, Atlas Sheets, ESZ, etc.) were developed and designed for 911 purposes only. The user should understand that the nature of the 911 data layers means they are never complete. Each municipal government is responsible for maintenance of the 911 database. Other data (non-911 related) used in the Vermont 911 Mapbook is acquired from the Vermont Center for Geographic Information (VCGI) (vcgi.vermont.gov) and other Vermont organizations.

Disclaimer:

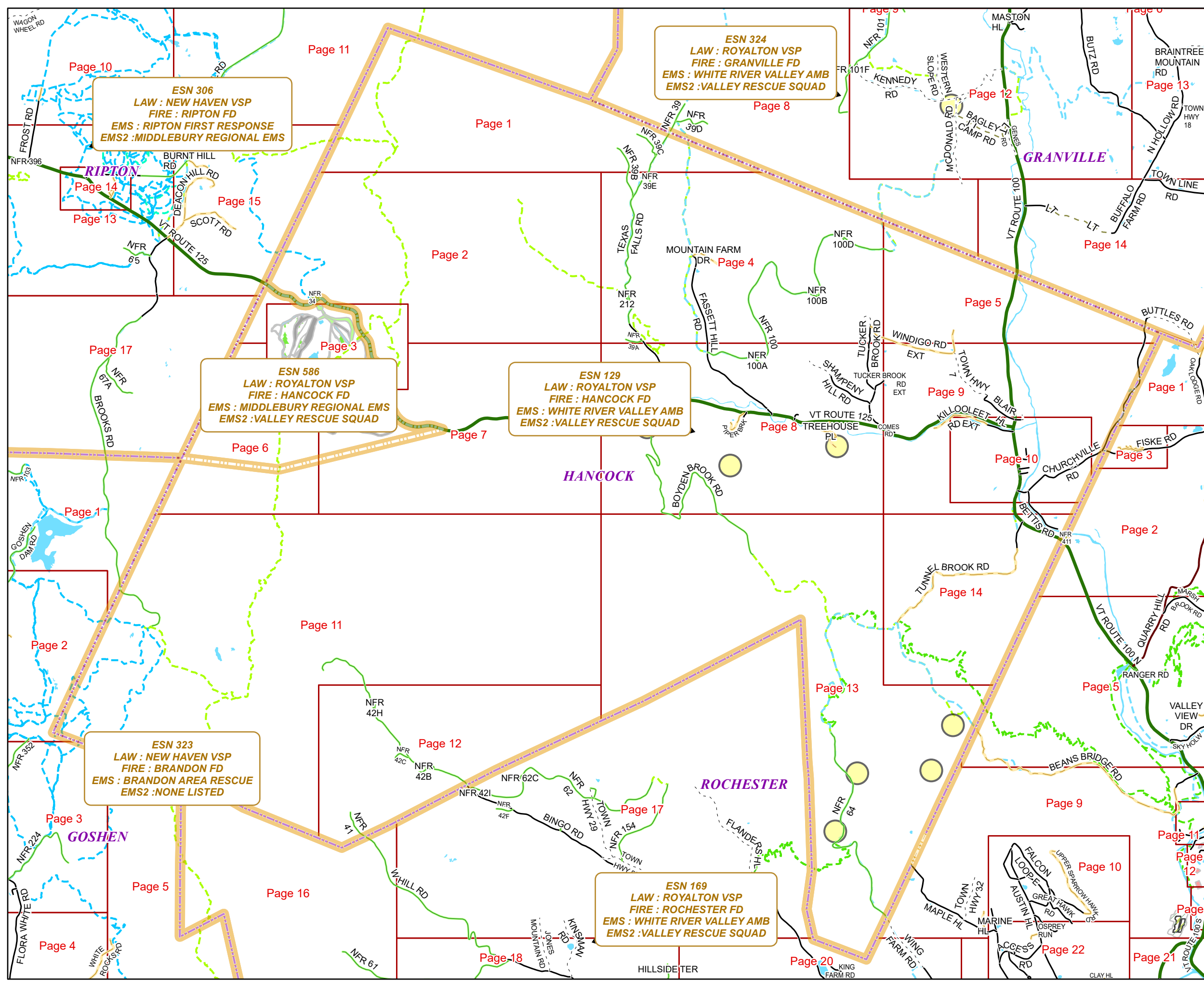

This Vermont 911 Mapbook and Public GIS data is for general reference only. Data layers that appear on the map may or may not be accurate, current, or otherwise reliable. The Enhanced 911 Board and the State of Vermont make no representations of any kind, including but not limited to the warranties of merchantability or fitness for a particular use, nor are any such warranties to be implied with respect to the GIS data and Mapbook.

For questions/updates, contact:

Vermont Enhanced 911 Board
6 Baldwin St – 2nd Floor
Montpelier VT 05633-7960

Phone: 802-828-4911
Email: e911.info@vermont.gov
Web site: e911.vermont.gov



























9/16/2024



























































Legend





























ESITES




























SITETYPE

-  **COMMERCIAL
-  **CULTURAL
-  **EDUCATIONAL
-  **GOVERNMENT
-  **INDUSTRIAL
-  **OTHER COMMERCIAL
-  **PUBLIC GATHERING
-  **UTILITY
-  ABANDONED
-  ACCESS POINT
-  ACCESSORY BARN
-  ACCESSORY BUILDING
-  AIR SUPPORT / MAINTENANCE FACILITY
-  AIR TRAFFIC CONTROL CENTER / COMMAND CENTER
-  AIRPORT TERMINAL
-  AMBULANCE SERVICE
-  AUDITORIUM / CONCERT HALL / THEATER / OPERA HOUSE
-  BANK
-  BOAT RAMP / DOCK
-  BORDER CROSSING
-  BORDER PATROL
-  BREWERY
-  BUS STATION / DISPATCH FACILITY
-  CAMP
-  CAMPGROUND
-  CEMETERY

-  CITY / TOWN HALL
-  COAST GUARD
-  COLLEGE / UNIVERSITY
-  COMMERCIAL CONSTRUCTION SERVICE
-  COMMERCIAL FARM
-  COMMERCIAL GARAGE
-  COMMERCIAL W/RESIDENCE
-  COMMUNICATION BOX
-  COMMUNICATION TOWER
-  COMMUNITY / RECREATION FACILITY
-  CONDOMINIUM
-  COURT HOUSE
-  CUSTOMS SERVICE
-  DAY CARE FACILITY
-  DEVELOPMENT SITE
-  EBS TOWER
-  EMERGENCY PHONE / CALLBOX
-  FAIR / EXHIBITION/ RODEO GROUNDS
-  FERRY TERMINAL / DISPATCH FACILITY
-  FIRE STATION
-  FISH FARM / HATCHERY
-  FITNESS FACILITY
-  FOOD DISTRIBUTION CENTER
-  GAS STATION
-  GATED W/BUILDING
-  GATED W/O BUILDING
-  GOLF COURSE
-  GRAVEL PIT / QUARRY / MINE

-  GREENHOUSE / NURSERY
-  GROCERY STORE
-  HARBOR / MARINA
-  HAZARDOUS MATERIALS FACILITY
-  HAZARDOUS STORAGE FACILITY
-  HEALTH CLINIC
-  HELIPAD / HELIPORT / HELISPOT
-  HISTORIC SITE / POINT OF INTEREST
-  HOSPITAL / MEDICAL CENTER
-  HOUSE OF WORSHIP
-  HYDROELECTRIC FACILITY
-  ICE ARENA
-  INSTITUTIONAL RESIDENCE / DORM / BARRACKS
-  LANDFILL
-  LAW ENFORCEMENT
-  LIBRARY
-  LODGING B&B / HOTEL / MOTEL / INN
-  LOOKOUT TOWER
-  LUMBER MILL / SAW MILL
-  MANUFACTURING FACILITY
-  MOBILE HOME
-  MORGUE
-  MULTI-FAMILY DWELLING
-  MUSEUM
-  NATIONAL GUARD /
-  NUCLEAR FACILITY
-  NURSING HOME / LONG TERM CARE
-  OFFICE BUILDING

-  OIL / GAS FACILITY
-  OTHER
-  OTHER RESIDENTIAL
-  OUTPATIENT CLINIC
-  PARK AND RIDE / COMMUTER
-  PHARMACY
-  PICNIC AREA
-  POST OFFICE
-  PRISON / CORRECTIONAL FACILITY
-  PRIVATE AND EXPRESS SHIPPING FACILITY
-  PSAP
-  PUBLIC BEACH
-  PUBLIC TELEPHONE
-  PUBLIC WATER SUPPLY INTAKE
-  PUBLIC WATER SUPPLY WELL
-  PUMP STATION
-  RACE TRACK / DRAGSTRIP
-  RAILROAD STATION
-  RESIDENTIAL FARM
-  REST STOP / ROADSIDE PARK
-  RESTAURANT
-  RETAIL FACILITY
-  RV HOOKUP
-  SCHOOL K / 12
-  SEASONAL HOME
-  SHOOTING RANGE
-  SINGLE FAMILY DWELLING
-  SKI AREA / ALPINE





-  SOLAR FACILITY
-  SPORTS ARENA /
-  STATE CAPITOL
-  STATE GARAGE
-  STATE GOVERNMENT FACILITY
-  STATE PARK
-  STORAGE UNITS
-  SUBSTATION
-  SUGARHOUSE
-  TEMPORARY STRUCTURE
-  TOWN GARAGE
-  TOWN OFFICE
-  TRAILHEAD
-  TRANSFER STATION
-  UNKNOWN
-  US FOREST FACILITY
-  US GOVERNMENT FACILITY
-  UTILITY POLE W/PHONE
-  VETERINARY HOSPITAL / CLINIC
-  VISITOR / INFORMATION CENTER
-  WAREHOUSE
-  WASTE / BIOMASS FACILITY
-  WASTEWATER TREATMENT PLANT
-  WATER TANK
-  WATER TOWER
-  WIND FACILITY / WIND TOWER
-  YOUTH CAMP

Legend

Roads

-  Interstate Highway
-  US Highway
-  State Highway
-  Town Highway Class 1
-  Town Highway Class 2
-  Town Highway Class 3
-  Town Highway Class 4
-  Private
-  Driveway
-  Discontinued Road
-  Legal Trail
-  Ferry
-  Military - no public access
-  National Forest Highway
-  State Forest Highway
-  Proposed
-  Rivers
-  Driveways
- 

Hydrants

-  Drafting Site
-  Dry Hydrant
-  Municipal Hydrant
-  Pressurized Hydrant

Townline





Emergency Service Zones



FootPrints

-  Airport
-  Solar Field
-  Alpine Trail Easiest
-  Alpine Trail Intermediate
-  Alpine Trail Advanced
-  Alpine Trail Expert
-  Alpine Glade Marked
-  Alpine Glade Not Marked
-  Building
-  Farm
-  Golf Course
-  Quarry
-  Park
-  Shopping Center
-  Stadium/Arena
-  Other

Addressing Error

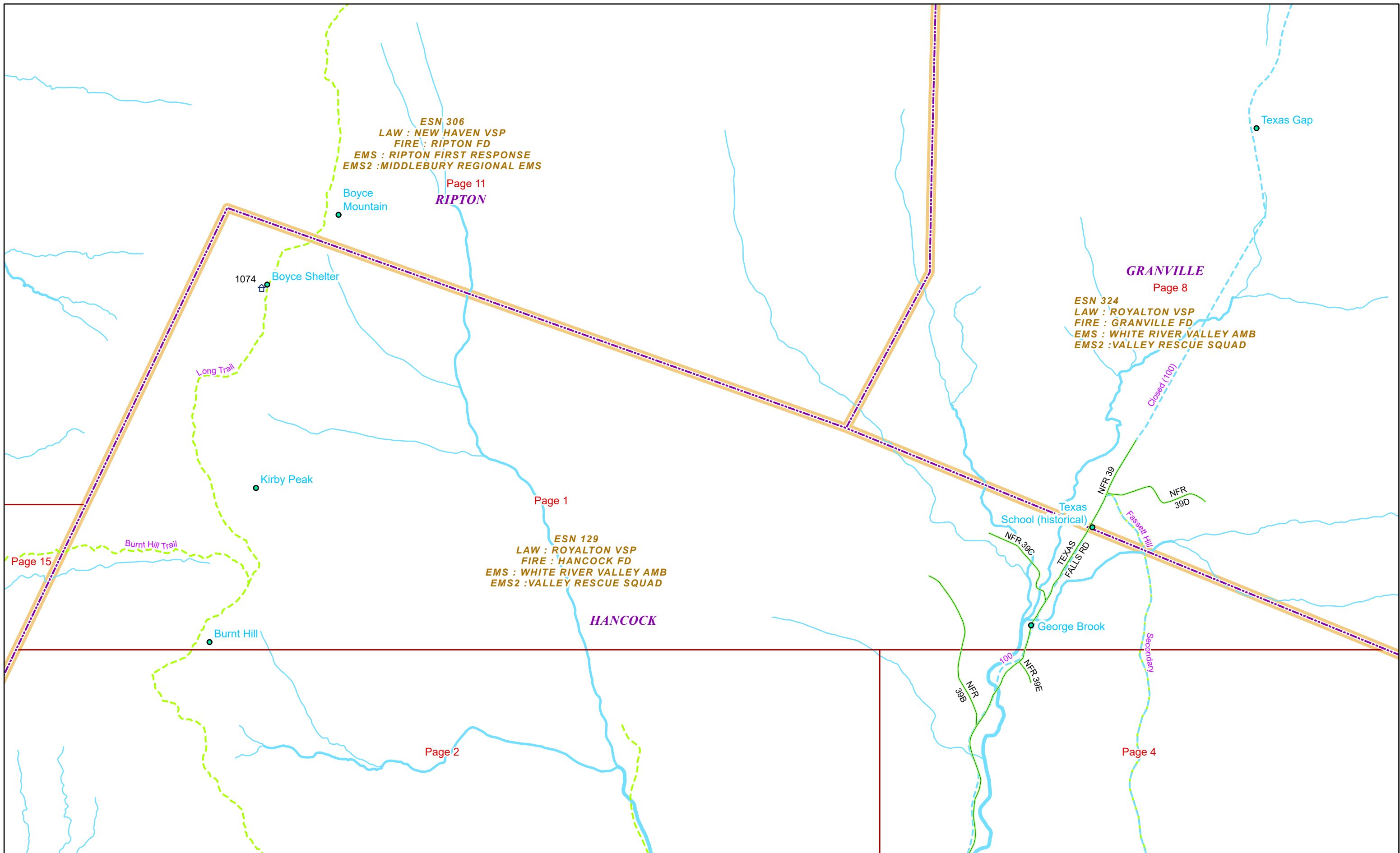
-  Orange - Duplicated Addressed Building
-  Yellow - Unnumbered Building

Hancock Road Name Index

ROAD NAME	PAGE(S)
BETTIS RD	9,10,14
BINGO RD	11,12
BLAIR HL	9,10
BOYDEN BROOK RD	8,13
BROOKS RD	1,11
BUTTLES RD	1,5,9
CEMETERY RD	9,10
CHURCHVILLE RD	9,10
COMES RD	8,9
FASSETT HILL RD	4,8
ISAACSON DR	10
KILLOOLEET RD	10
KILLOOLEET RD EXT	9,10
MAPLE HL	13
MOUNTAIN FARM DR	4
NFR 100	4,5,8
NFR 100A	8
NFR 100B	4
NFR 100C	4
NFR 100D	4
NFR 212	4
NFR 34	2
NFR 39A	4
NFR 39B	1,4

ROAD NAME	PAGE(S)
NFR 39C	1
NFR 39E	4
NFR 41	12
NFR 42B	12
NFR 42C	12
NFR 42E	12
NFR 42H	12
NFR 64	13
PIPER BRK	8
RECREATION DR	10
SHAMPENY HILL RD	8
SILVER ST	8
TAYLOR BROOK RD	8
TAYLOR MDW	10
TEXAS FALLS RD	1,4,16
TOWN HWY 7	9
TREEHOUSE PL	8
TUCKER BROOK RD	4,8
TUCKER BROOK RD EXT	8,9
TUNNEL BROOK RD	14
VIRGIN AVE	10
VT ROUTE 100	5,9,10,14
VT ROUTE 125	2,3,14,8,9,10,15
WINDIGO RD	4,5

ROAD NAME	PAGE(S)
WINDIGO RD EXT	5,9

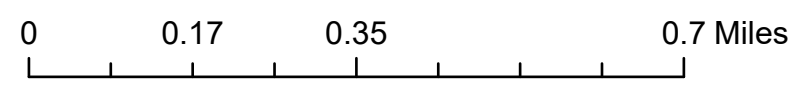
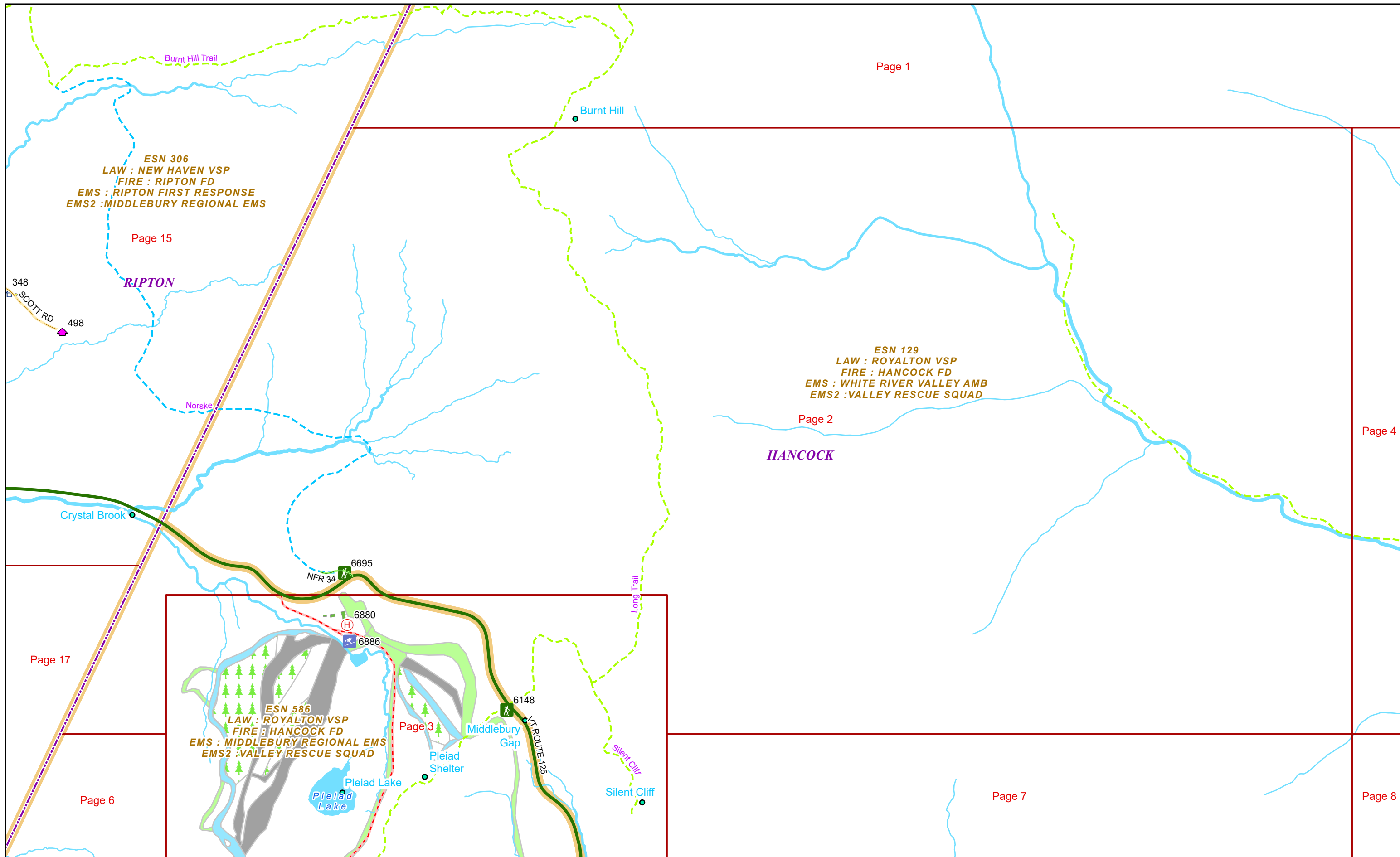


0 0.23 0.45 0.9 Miles 1 inch equals 1,250 feet

9/16/2024

HANCOCK

Page: 1



1 inch equals 1,083 feet

9/16/2024

HANCOCK

Page: 2

ESN 129
LAW : ROYALTON VSP
FIRE : HANCOCK FD
EMS : WHITE RIVER VALLEY AMB
EMS2 : VALLEY RESCUE SQUAD

ESN 129
LAW : ROYALTON VSP
FIRE : HANCOCK FD
EMS : WHITE RIVER VALLEY AMB
EMS2 : VALLEY RESCUE SQUAD

ESN 586
LAW : ROYALTON VSP
FIRE : HANCOCK FD
EMS : MIDDLEBURY REGIONAL EMS
EMS2 : VALLEY RESCUE SQUAD

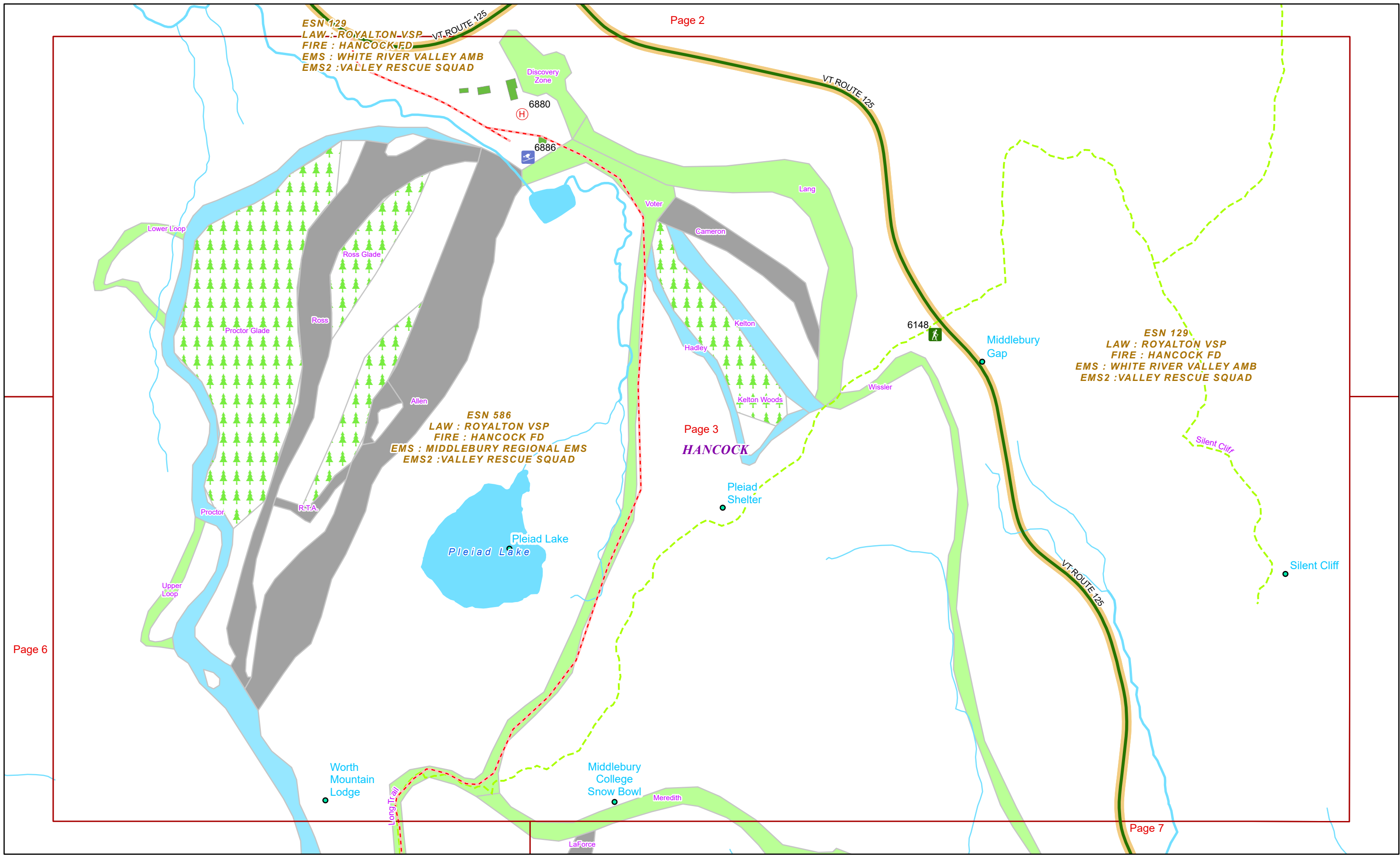
Page 3
HANCOCK



0 0.07 0.15 0.3 Miles 1 inch equals 417 feet

9/16/2024

HANCOCK



ESN 324
LAW : ROYALTON VSP
FIRE : GRANVILLE FD
EMS : WHITE RIVER VALLEY-AMB
EMS2 : VALLEY RESCUE SQUAD

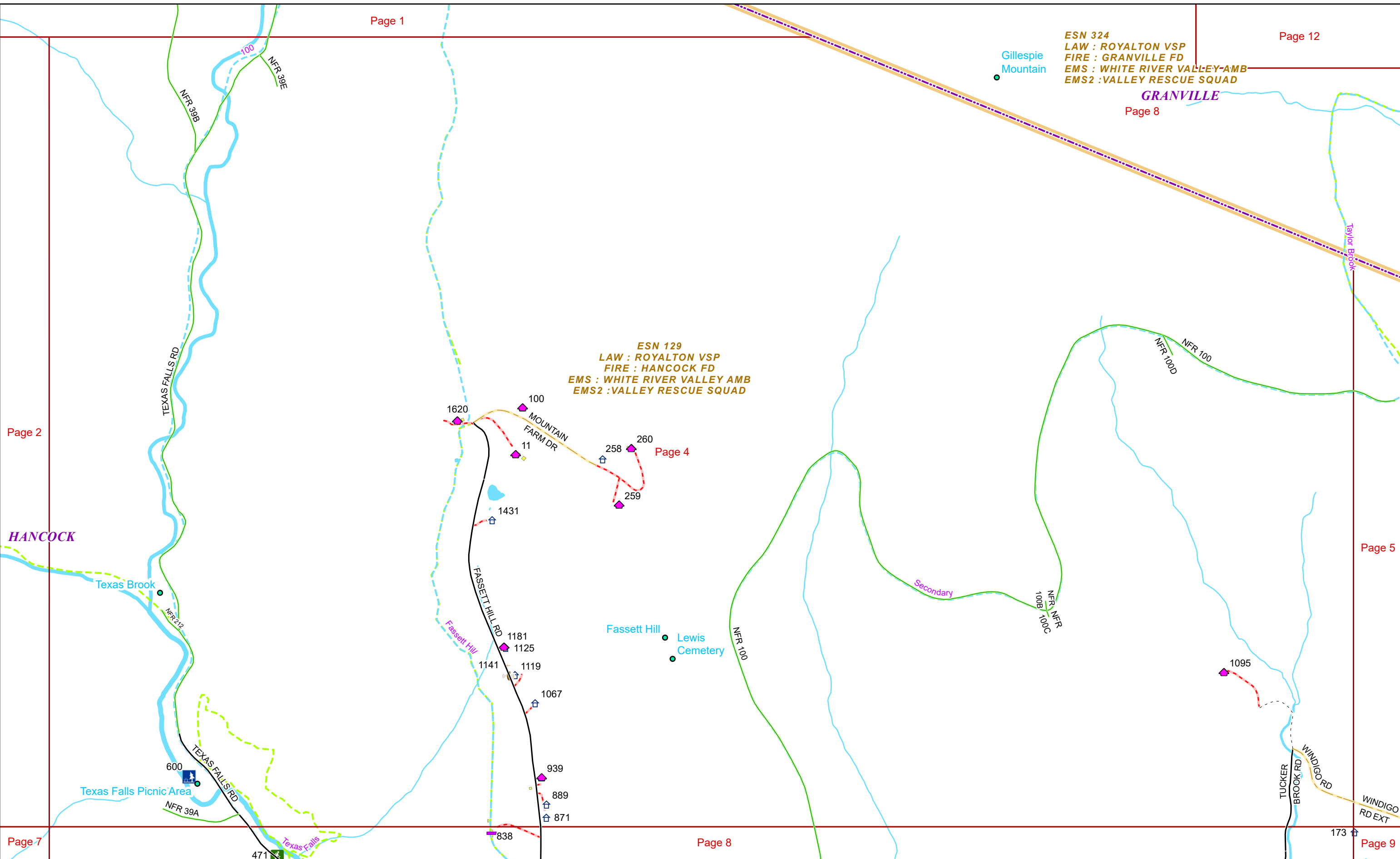
GRANVILLE

Page 8

ESN 129
LAW : ROYALTON VSP
FIRE : HANCOCK FD
EMS : WHITE RIVER VALLEY AMB
EMS2 : VALLEY RESCUE SQUAD

Page 4

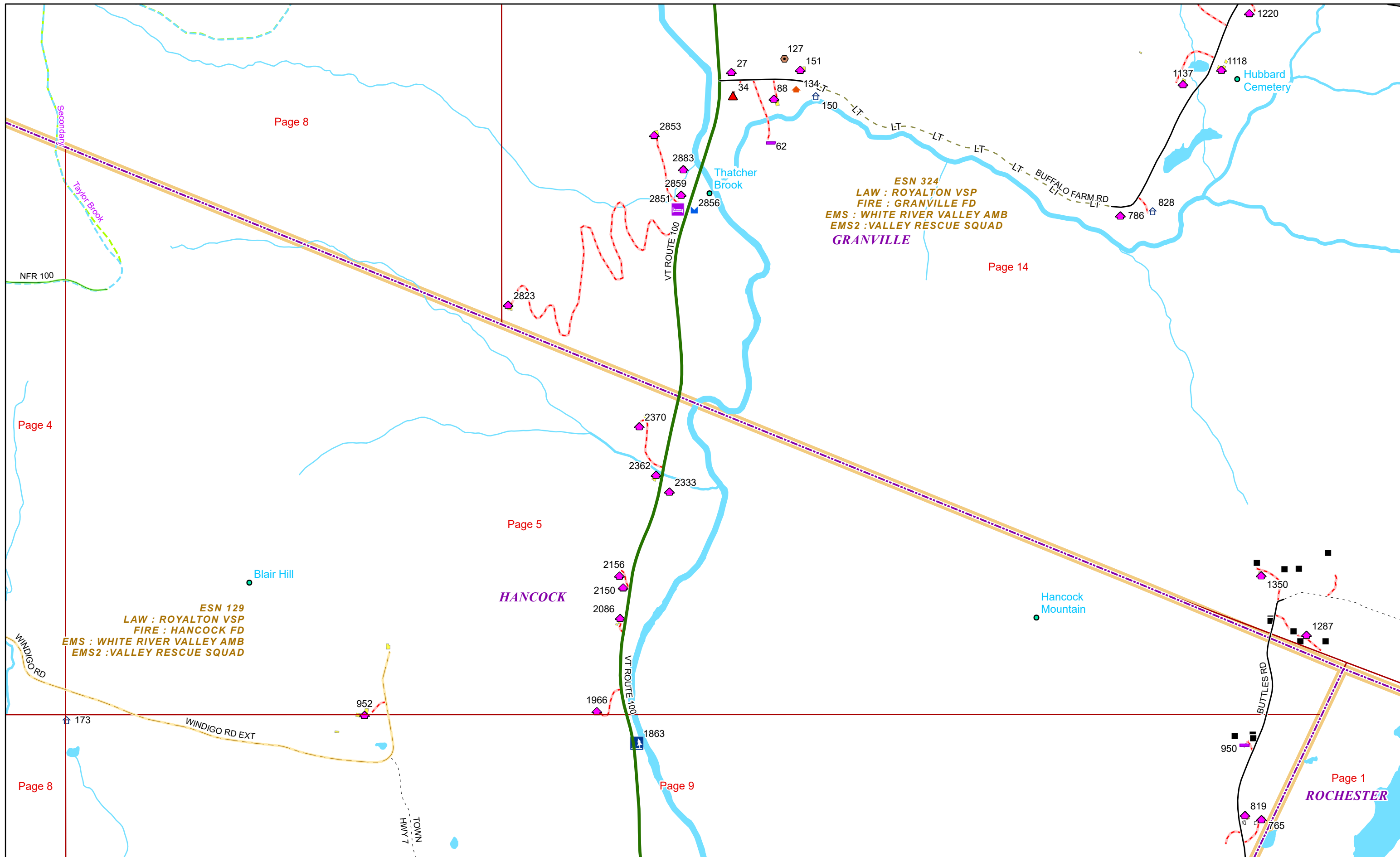
HANCOCK



0 0.15 0.3 0.6 Miles 1 inch equals 833 feet

9/16/2024


HANCOCK



ESN 129
 LAW : ROYALTON VSP
 FIRE : HANCOCK FD
 EMS : WHITE RIVER VALLEY AMB
 EMS2 : VALLEY RESCUE SQUAD

ESN 324
 LAW : ROYALTON VSP
 FIRE : GRANVILLE FD
 EMS : WHITE RIVER VALLEY AMB
 EMS2 : VALLEY RESCUE SQUAD
GRANVILLE

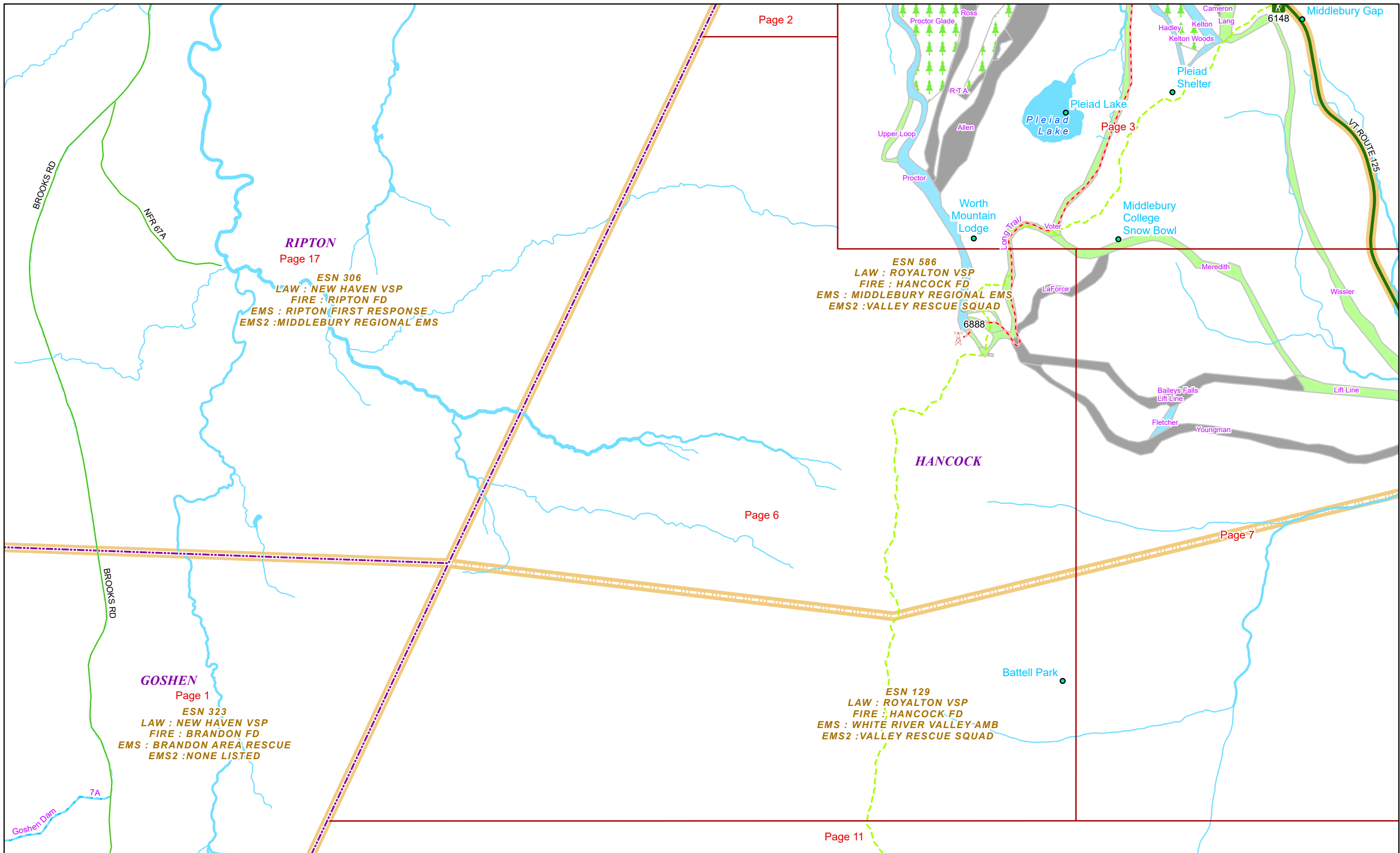
Page 1
ROCHESTER



9/16/2024

HANCOCK

Page: 5



RIPTON
Page 17

ESN 306
LAW : NEW HAVEN VSP
FIRE : RIPTON FD
EMS : RIPTON FIRST RESPONSE
EMS2 : MIDDLEBURY REGIONAL EMS


ESN 586
LAW : ROYALTON VSP
FIRE : HANCOCK FD
EMS : MIDDLEBURY REGIONAL EMS
EMS2 : VALLEY RESCUE SQUAD

GOSHEN
Page 1

ESN 323
LAW : NEW HAVEN VSP
FIRE : BRANDON FD
EMS : BRANDON AREA RESCUE
EMS2 : NONE LISTED

HANCOCK

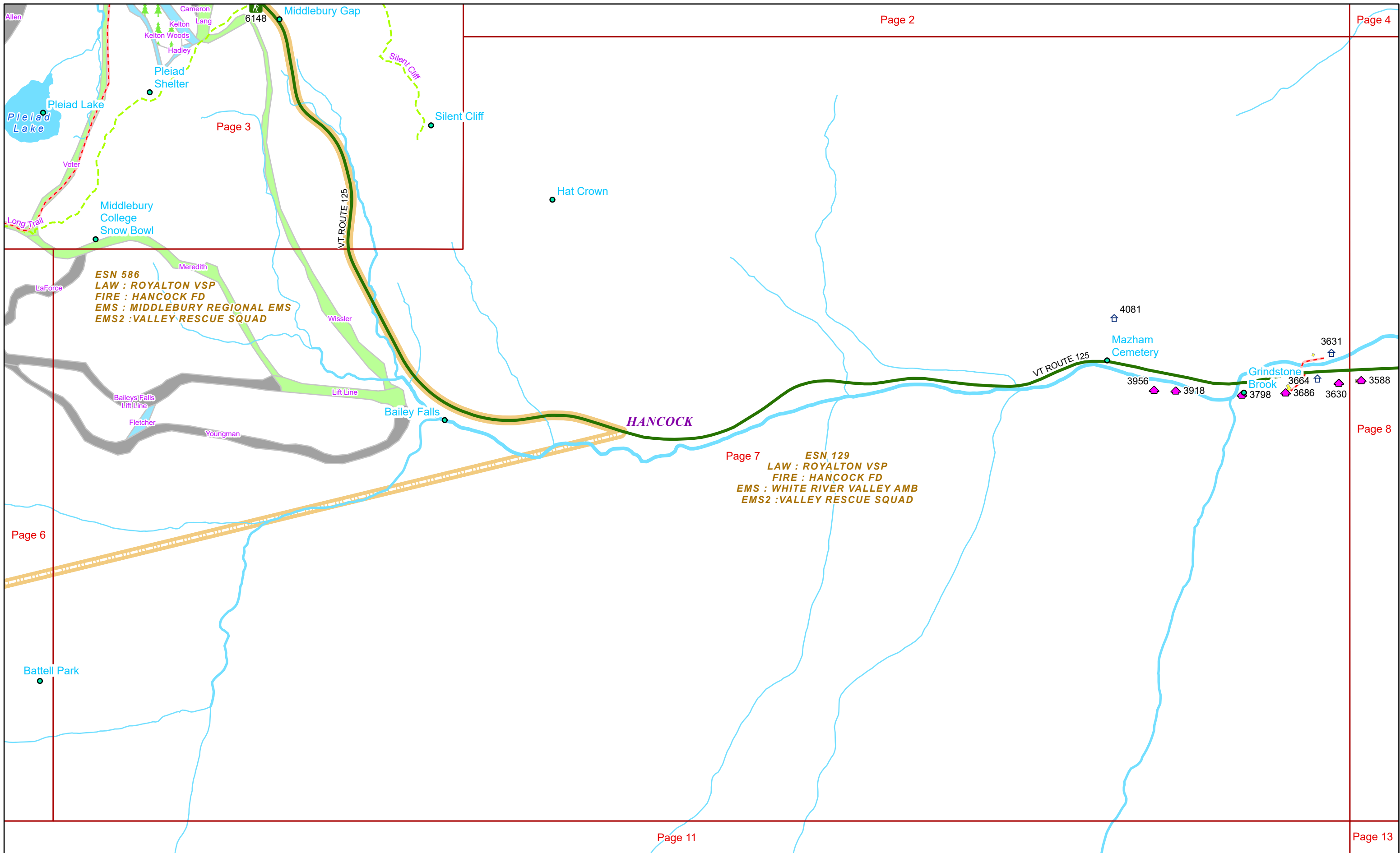
ESN 129
LAW : ROYALTON VSP
FIRE : HANCOCK FD
EMS : WHITE RIVER VALLEY-AMB
EMS2 : VALLEY RESCUE SQUAD



9/16/2024

HANCOCK

Page: 6


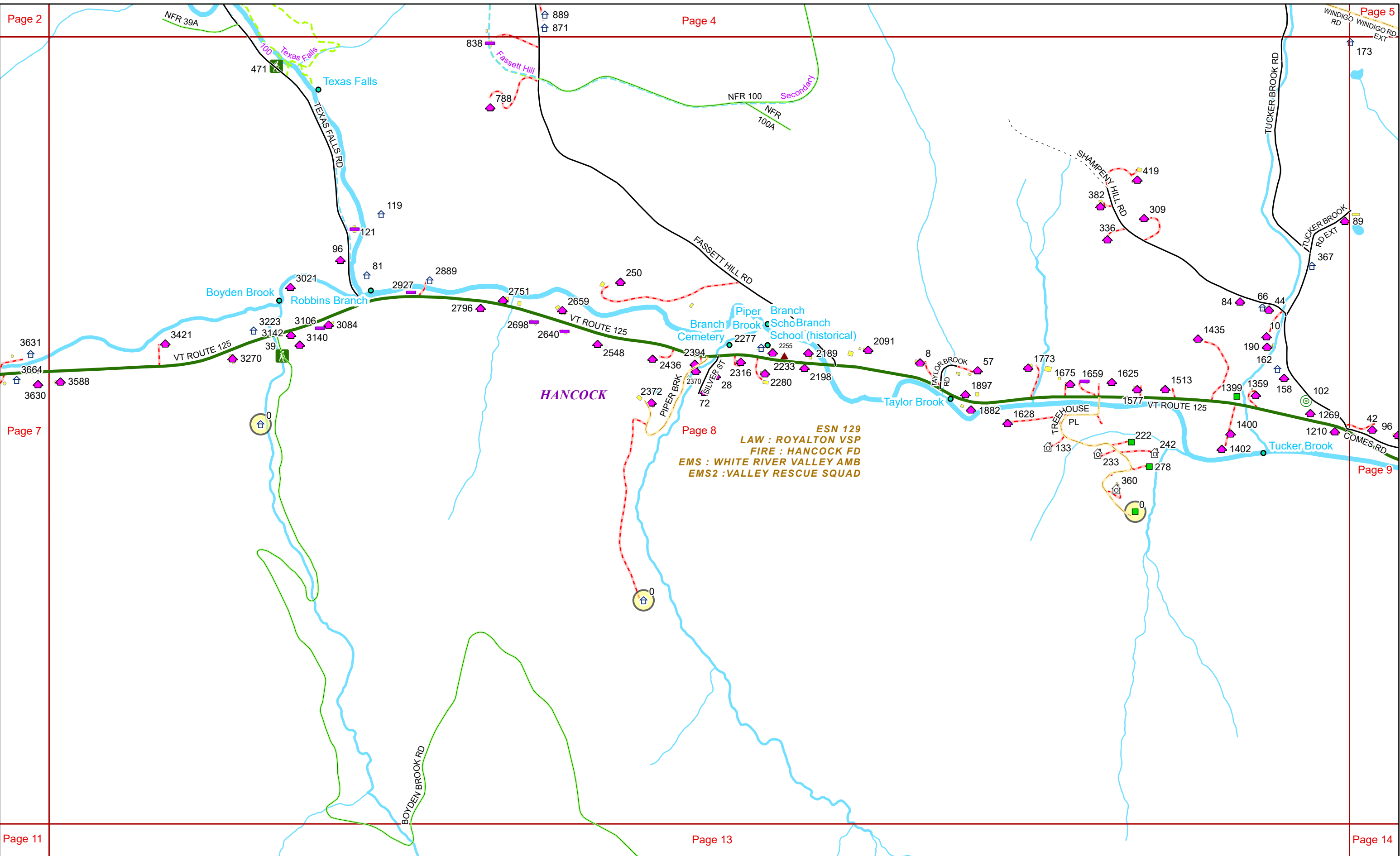


0 0.15 0.3 0.6 Miles 1 inch equals 833 feet

9/16/2024

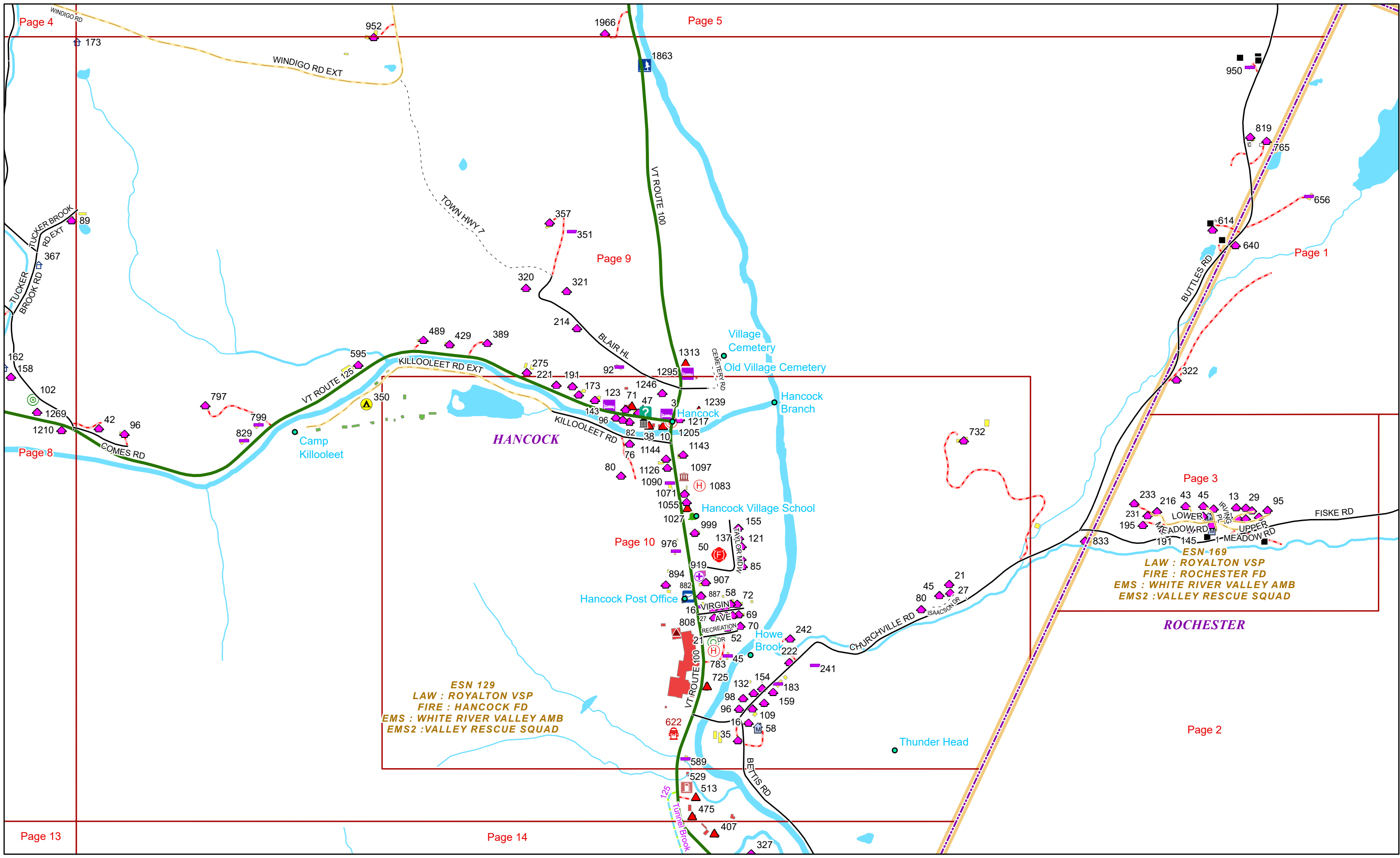
HANCOCK

Page: 7



9/16/2024

HANCOCK



Page 4

Page 5

Page 9

Page 1

Page 8

Page 3

Page 10


Page 2

Page 13

Page 14

ESN 129
 LAW : ROYALTON VSP
 FIRE : HANCOCK FD
 EMS : WHITE RIVER VALLEY AMB
 EMS2 : VALLEY RESCUE SQUAD

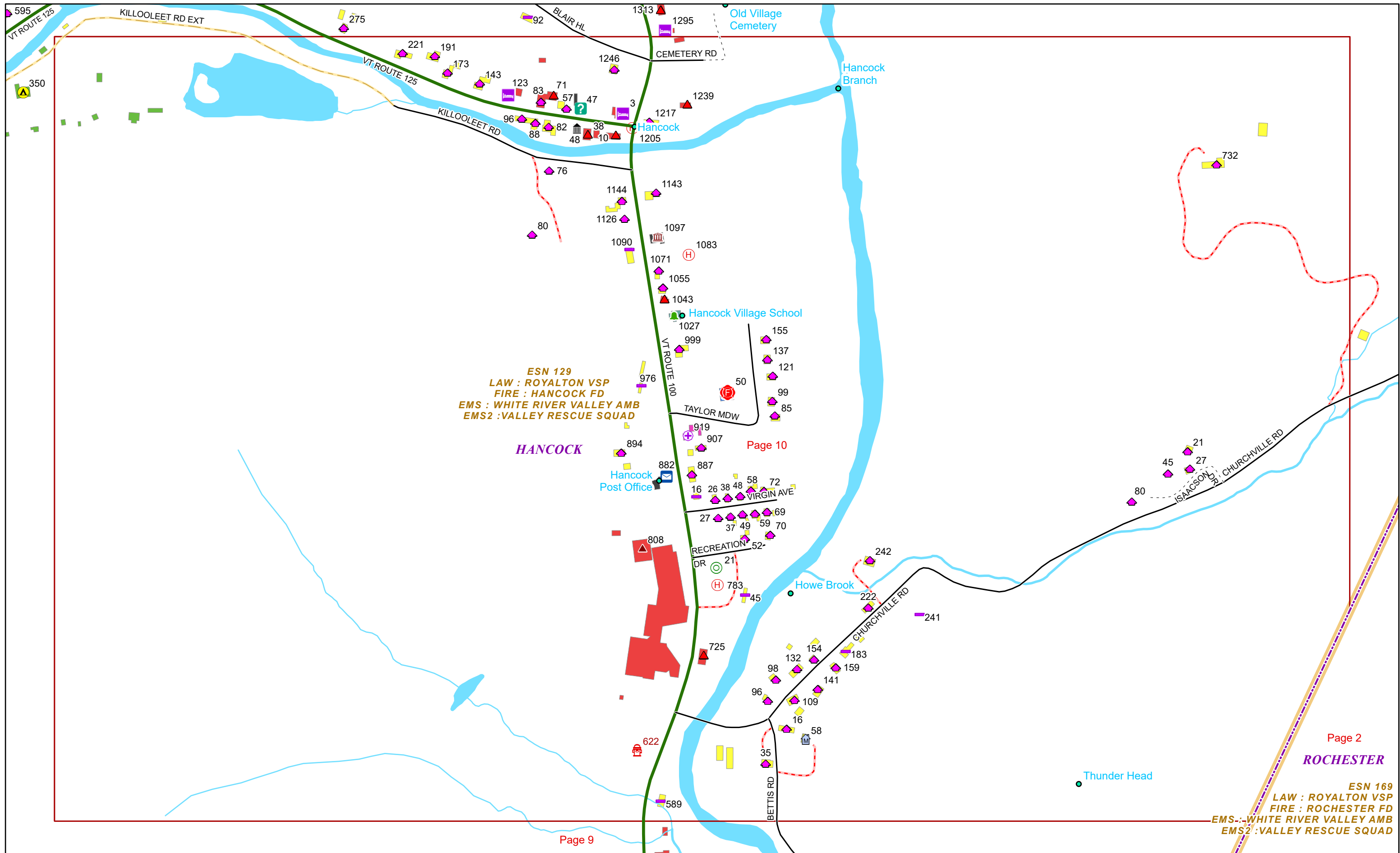
ESN-169
 LAW : ROYALTON VSP
 FIRE : ROCHESTER FD
 EMS : WHITE RIVER VALLEY AMB
 EMS2 : VALLEY RESCUE SQUAD



9/16/2024

HANCOCK

Page: 9

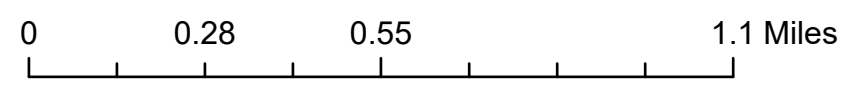
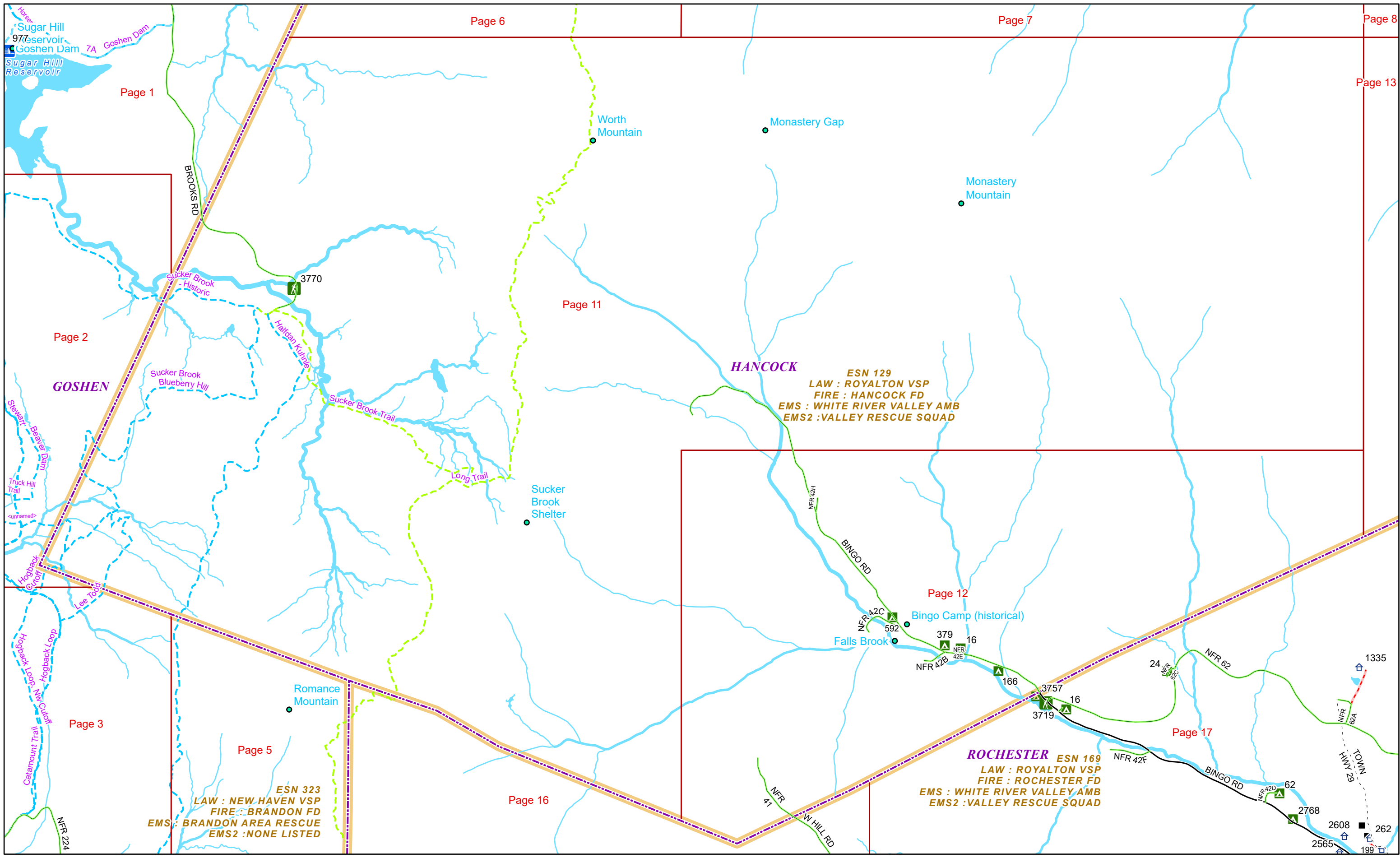


0 0.07 0.15 0.3 Miles 1 inch equals 417 feet

9/16/2024

HANCOCK

Page: 10



1 inch equals 1,583 feet

9/16/2024

HANCOCK

Page: 11

ESN 129
LAW : ROYALTON VSP
FIRE : HANCOCK FD
EMS : WHITE RIVER VALLEY AMB
EMS2 : VALLEY RESCUE SQUAD

HANCOCK

Page 12

592
Bingo Camp
(historical)
Falls Brook

379 16
NFR 42E

166

3757

3719

NFR 421 16

24

NFR 62

1335

PINE GAP RD

NFR 62A

TOWN

Page 17 **ROCHESTER**

ESN 169
LAW : ROYALTON VSP
FIRE : ROCHESTER FD
EMS : WHITE RIVER VALLEY AMB
EMS2 : VALLEY RESCUE SQUAD

NFR 42F

BINGO RD

NFR 42D 62

2768

2565

2541

2608

262

199

Pine Brook

Page 16


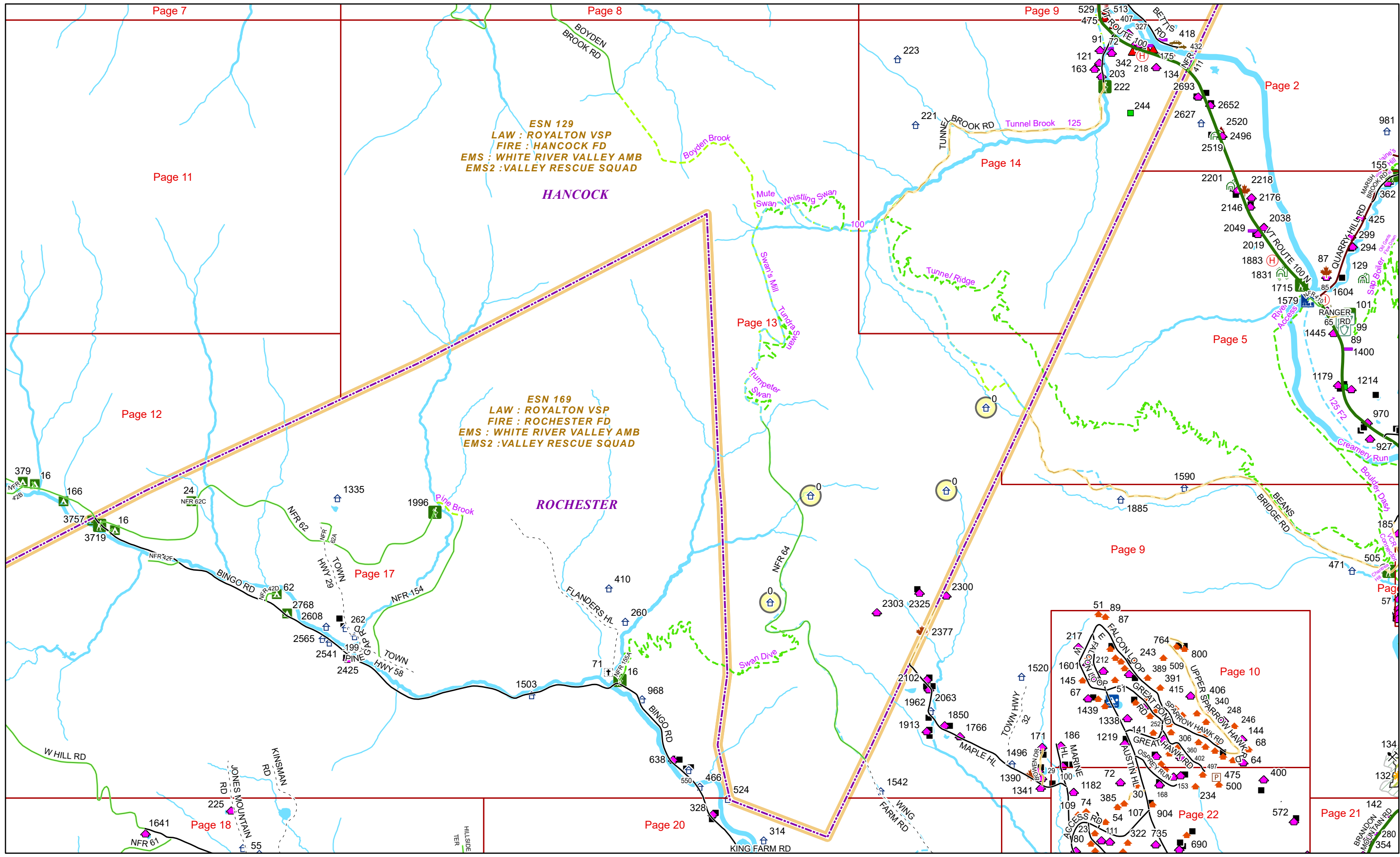


0 0.15 0.3 0.6 Miles

1 inch equals 833 feet

9/16/2024

HANCOCK



9/16/2024

HANCOCK

Page: 13

HANCOCK

ROCHESTER

ESN 129
LAW : ROYALTON VSP
FIRE : HANCOCK FD
EMS : WHITE RIVER VALLEY AMB
EMS2 : VALLEY RESCUE SQUAD

ESN 169
LAW : ROYALTON VSP
FIRE : ROCHESTER FD
EMS : WHITE RIVER VALLEY AMB
EMS2 : VALLEY RESCUE SQUAD



0 0.15 0.3 0.6 Miles 1 inch equals 833 feet

9/16/2024

HANCOCK

