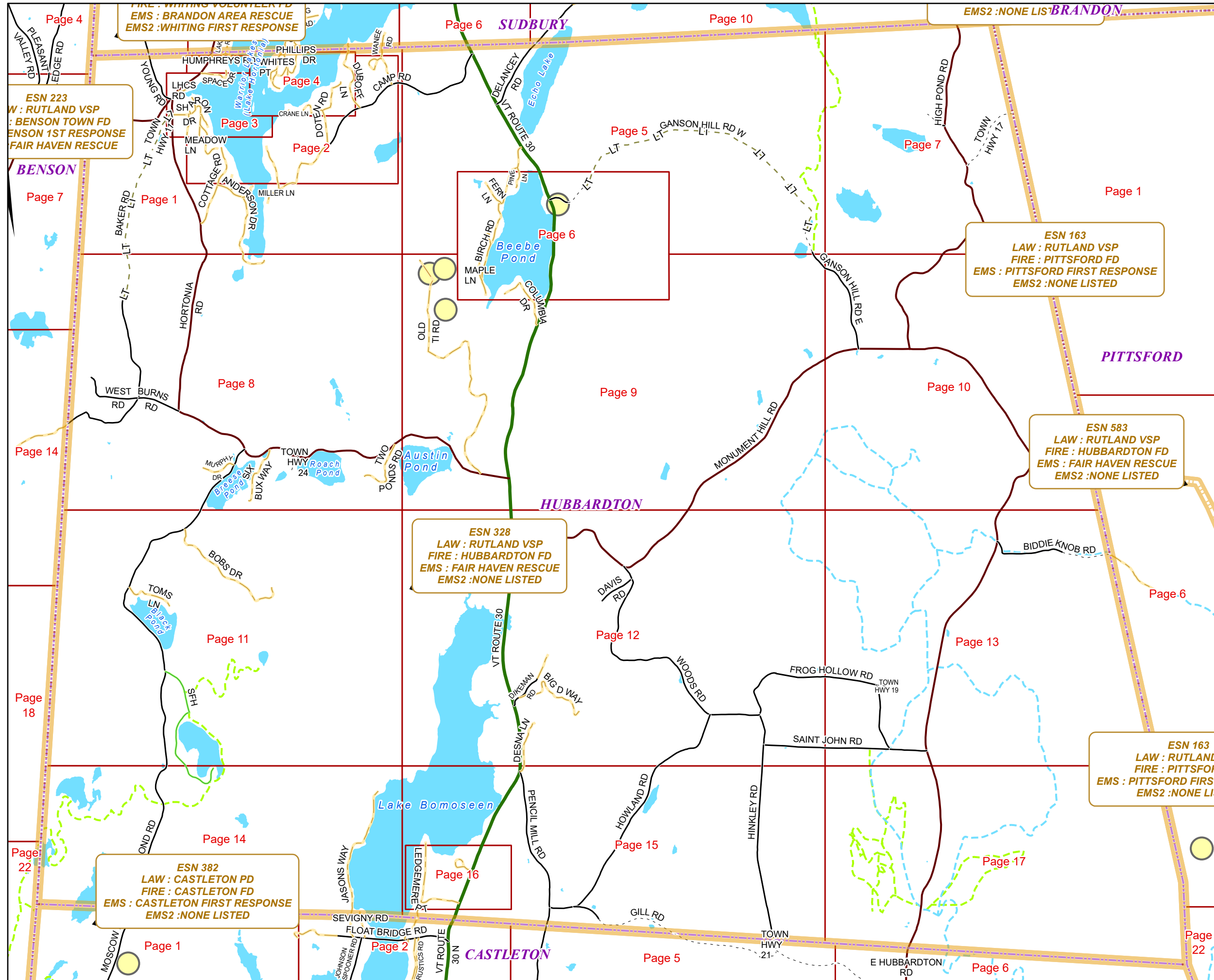


HUBBARDTON



E911 Mapbook with GIS Data
Use constraints: The 911 related data layers (Esites, Landmarks, Roads, Driveways, Footprints, Atlas Sheets, ESZ, etc.) were developed and designed for 911 purposes only. The user should understand that the nature of the 911 data layers means they are never complete. Each municipal government is responsible for maintenance of the 911 database. Other data (non-911 related) used in the Vermont 911 Mapbook is acquired from the Vermont Center for Geographic Information (VCGI) (vcgi.vermont.gov) and other Vermont organizations.



























Disclaimer:
This Vermont 911 Mapbook and Public GIS data is for general reference only. Data layers that appear on the map may or may not be accurate, current, or otherwise reliable. The Enhanced 911 Board and the State of Vermont make no representations of any kind, including but not limited to the warranties of merchantability or fitness for a particular use, nor are any such warranties to be implied with respect to the GIS data and Mapbook.





























For questions/updates, contact:
Vermont Enhanced 911 Board
6 Baldwin St – 2nd Floor
Montpelier VT 05633-7960
Phone: 802-828-4911
Email: e911.info@vermont.gov
Web site: e911.vermont.gov





























Legend





























ESITES




























SITETYPE

-  **COMMERCIAL
-  **CULTURAL
-  **EDUCATIONAL
-  **GOVERNMENT
-  **INDUSTRIAL
-  **OTHER COMMERCIAL
-  **PUBLIC GATHERING
-  **UTILITY
-  ABANDONED
-  ACCESS POINT
-  ACCESSORY BARN
-  ACCESSORY BUILDING
-  AIR SUPPORT / MAINTENANCE FACILITY
-  AIR TRAFFIC CONTROL CENTER / COMMAND CENTER
-  AIRPORT TERMINAL
-  AMBULANCE SERVICE
-  AUDITORIUM / CONCERT HALL / THEATER / OPERA HOUSE
-  BANK
-  BOAT RAMP / DOCK
-  BORDER CROSSING
-  BORDER PATROL
-  BREWERY
-  BUS STATION / DISPATCH FACILITY
-  CAMP
-  CAMPGROUND
-  CEMETERY

-  CITY / TOWN HALL
-  COAST GUARD
-  COLLEGE / UNIVERSITY
-  COMMERCIAL CONSTRUCTION SERVICE
-  COMMERCIAL FARM
-  COMMERCIAL GARAGE
-  COMMERCIAL W/RESIDENCE
-  COMMUNICATION BOX
-  COMMUNICATION TOWER
-  COMMUNITY / RECREATION FACILITY
-  CONDOMINIUM
-  COURT HOUSE
-  CUSTOMS SERVICE
-  DAY CARE FACILITY
-  DEVELOPMENT SITE
-  EBS TOWER
-  EMERGENCY PHONE / CALLBOX
-  FAIR / EXHIBITION/ RODEO GROUNDS
-  FERRY TERMINAL / DISPATCH FACILITY
-  FIRE STATION
-  FISH FARM / HATCHERY
-  FITNESS FACILITY
-  FOOD DISTRIBUTION CENTER
-  GAS STATION
-  GATED W/BUILDING
-  GATED W/O BUILDING
-  GOLF COURSE
-  GRAVEL PIT / QUARRY / MINE

-  GREENHOUSE / NURSERY
-  GROCERY STORE
-  HARBOR / MARINA
-  HAZARDOUS MATERIALS FACILITY
-  HAZARDOUS STORAGE FACILITY
-  HEALTH CLINIC
-  HELIPAD / HELIPORT / HELISPOT
-  HISTORIC SITE / POINT OF INTEREST
-  HOSPITAL / MEDICAL CENTER
-  HOUSE OF WORSHIP
-  HYDROELECTRIC FACILITY
-  ICE ARENA
-  INSTITUTIONAL RESIDENCE / DORM / BARRACKS
-  LANDFILL
-  LAW ENFORCEMENT
-  LIBRARY
-  LODGING B&B / HOTEL / MOTEL / INN
-  LOOKOUT TOWER
-  LUMBER MILL / SAW MILL
-  MANUFACTURING FACILITY
-  MOBILE HOME
-  MORGUE
-  MULTI-FAMILY DWELLING
-  MUSEUM
-  NATIONAL GUARD /
-  NUCLEAR FACILITY
-  NURSING HOME / LONG TERM CARE
-  OFFICE BUILDING

-  OIL / GAS FACILITY
-  OTHER
-  OTHER RESIDENTIAL
-  OUTPATIENT CLINIC
-  PARK AND RIDE / COMMUTER
-  PHARMACY
-  PICNIC AREA
-  POST OFFICE
-  PRISON / CORRECTIONAL FACILITY
-  PRIVATE AND EXPRESS SHIPPING FACILITY
-  PSAP
-  PUBLIC BEACH
-  PUBLIC TELEPHONE
-  PUBLIC WATER SUPPLY INTAKE
-  PUBLIC WATER SUPPLY WELL
-  PUMP STATION
-  RACE TRACK / DRAGSTRIP
-  RAILROAD STATION
-  RESIDENTIAL FARM
-  REST STOP / ROADSIDE PARK
-  RESTAURANT
-  RETAIL FACILITY
-  RV HOOKUP
-  SCHOOL K / 12
-  SEASONAL HOME
-  SHOOTING RANGE
-  SINGLE FAMILY DWELLING
-  SKI AREA / ALPINE





-  SOLAR FACILITY
-  SPORTS ARENA /
-  STATE CAPITOL
-  STATE GARAGE
-  STATE GOVERNMENT FACILITY
-  STATE PARK
-  STORAGE UNITS
-  SUBSTATION
-  SUGARHOUSE
-  TEMPORARY STRUCTURE
-  TOWN GARAGE
-  TOWN OFFICE
-  TRAILHEAD
-  TRANSFER STATION
-  UNKNOWN
-  US FOREST FACILITY
-  US GOVERNMENT FACILITY
-  UTILITY POLE W/PHONE
-  VETERINARY HOSPITAL / CLINIC
-  VISITOR / INFORMATION CENTER
-  WAREHOUSE
-  WASTE / BIOMASS FACILITY
-  WASTEWATER TREATMENT PLANT
-  WATER TANK
-  WATER TOWER
-  WIND FACILITY / WIND TOWER
-  YOUTH CAMP

Legend

Roads

-  Interstate Highway
-  US Highway
-  State Highway
-  Town Highway Class 1
-  Town Highway Class 2
-  Town Highway Class 3
-  Town Highway Class 4
-  Private
-  Driveway
-  Discontinued Road
-  Legal Trail
-  Ferry
-  Military - no public access
-  National Forest Highway
-  State Forest Highway
-  Proposed
-  Rivers
-  Driveways
- 

Hydrants

-  Drafting Site
-  Dry Hydrant
-  Municipal Hydrant
-  Pressurized Hydrant

Townline





Emergency Service Zones



FootPrints

-  Airport
-  Solar Field
-  Alpine Trail Easiest
-  Alpine Trail Intermediate
-  Alpine Trail Advanced
-  Alpine Trail Expert
-  Alpine Glade Marked
-  Alpine Glade Not Marked
-  Building
-  Farm
-  Golf Course
-  Quarry
-  Park
-  Shopping Center
-  Stadium/Arena
-  Other

Addressing Error

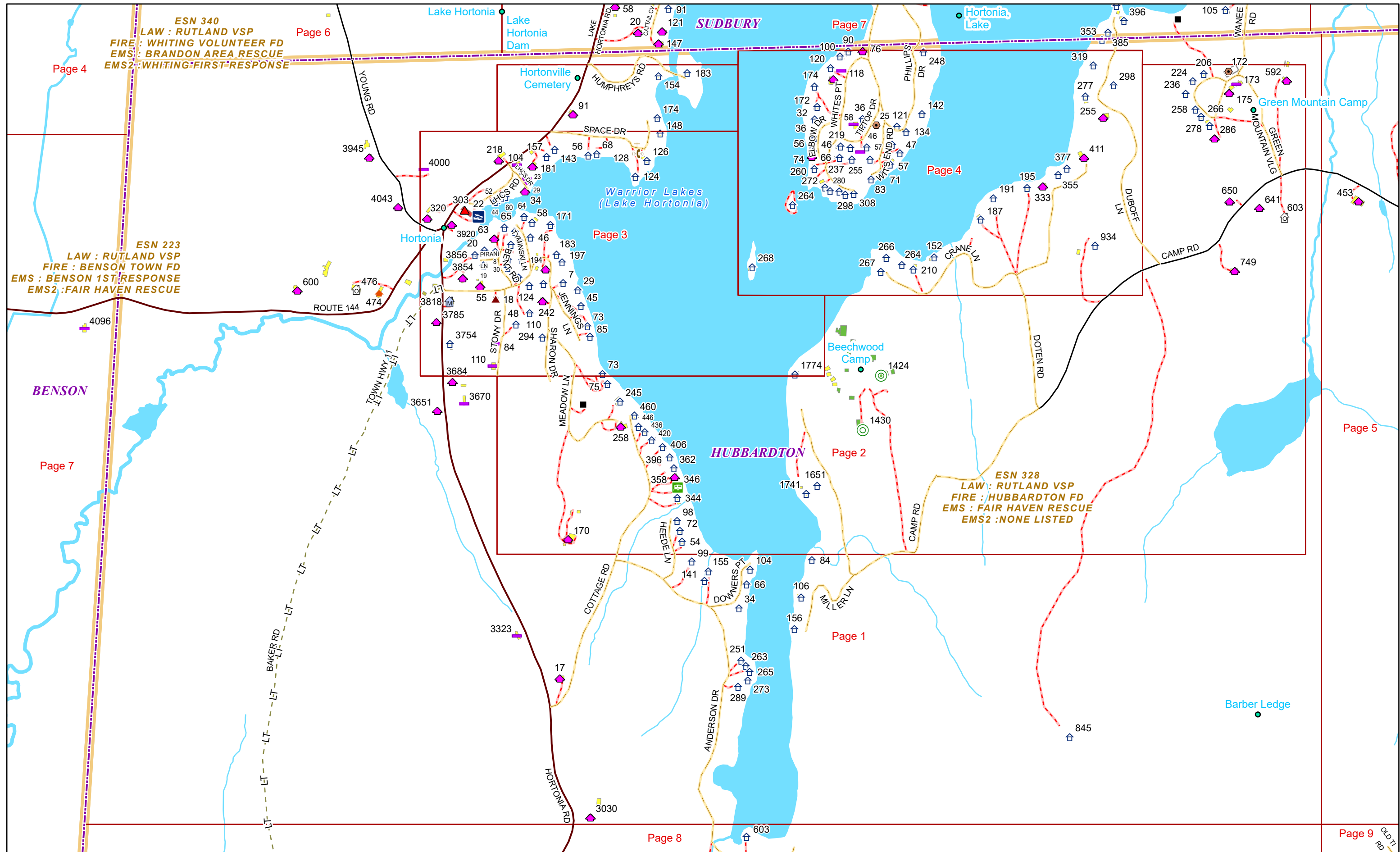
-  Orange - Duplicated Addressed Building
-  Yellow - Unnumbered Building

HUBBARDTON Road Name Index

ROAD NAME	PAGE(S)
ANDERSON DR	1,8
BAKER RD	1,8
BENT RD	3
BIDDIE KNOB RD	13
BIG D WAY	12
BIRCH RD	5,6
BLACK POND RD	8,11,14
BOBS DR	11
BURNS RD	8
CAMP RD	1,2,4,5
CAMPBELL RD	15
CAMPGROUND DR	16
COLUMBIA DR	6,9
COTTAGE RD	1,2
CRANE LN	4
DAVIS RD	12
DELANCEY RD	5,10
DESNA LN	12,15
DIKEMAN RD	12
DOTEN RD	2,4
DOWNERS PT	1
DUBOFF LN	1,2,4
ELBOW DR	4
ETHAN LN	6
FERN LN	6
FROG HOLLOW RD	12,13
GANSON HILL RD E	5,9,10
GANSON HILL RD W	5,6
GILL RD	15
GREEN MOUNTAIN VLG	2
HEEDE LN	1,2
HIGH POND RD	7,20
HINKLEY RD	12,15

ROAD NAME	PAGE(S)
HORTONIA RD	1,3,8,9
HOWLAND RD	12,15
HUMPHREYS RD	1,2
JASONS WAY	2,14
JENNINGS LN	3
LEDGEMERE PT	15,16
LHCS DR	3
LHCS RD	3
MAPLE LN	6
MEADOW LN	2,3
MILLER LN	1
MONUMENT HILL RD	6,9,10,12,13,17
MURPHY DR	8
OLD TI RD	9
PENCIL MILL RD	15
PHILLIPS DR	1,4
PINE LN	5,6
PIRANI LN	3
ROUTE 144	1,2,3
SAINT JOHN RD	12,13
SEVIGNY RD	2,14
SFH	11,14
SHARON DR	2,3
SIX BUX WAY	8
SPACE DR	2,3
STONY DR	3
TIPTOP DR	4
TOMS LN	11
TOWN HWY 11	1,3
TOWN HWY 16	7
TOWN HWY 17	7
TOWN HWY 19	13
TOWN HWY 24	8

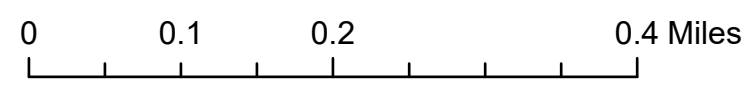
ROAD NAME	PAGE(S)
TWO PONDS RD	8
TYMINSKI LN	3
VT ROUTE 30	5,12,9,12,15,16
WANEE RD	1,2,7
WEST RD	8
WHITES PT	1,4
WITS END RD	4
WOODS RD	12
YOUNG RD	1,3,6



ESN 340
LAW : RUTLAND VSP
FIRE : WHITING VOLUNTEER FD
EMS : BRANDON AREA RESCUE
EMS2 : WHITING FIRST RESPONSE

ESN 223
LAW : RUTLAND VSP
FIRE : BENSON TOWN FD
EMS : BENSON 1ST RESPONSE
EMS2 : FAIR HAVEN RESCUE

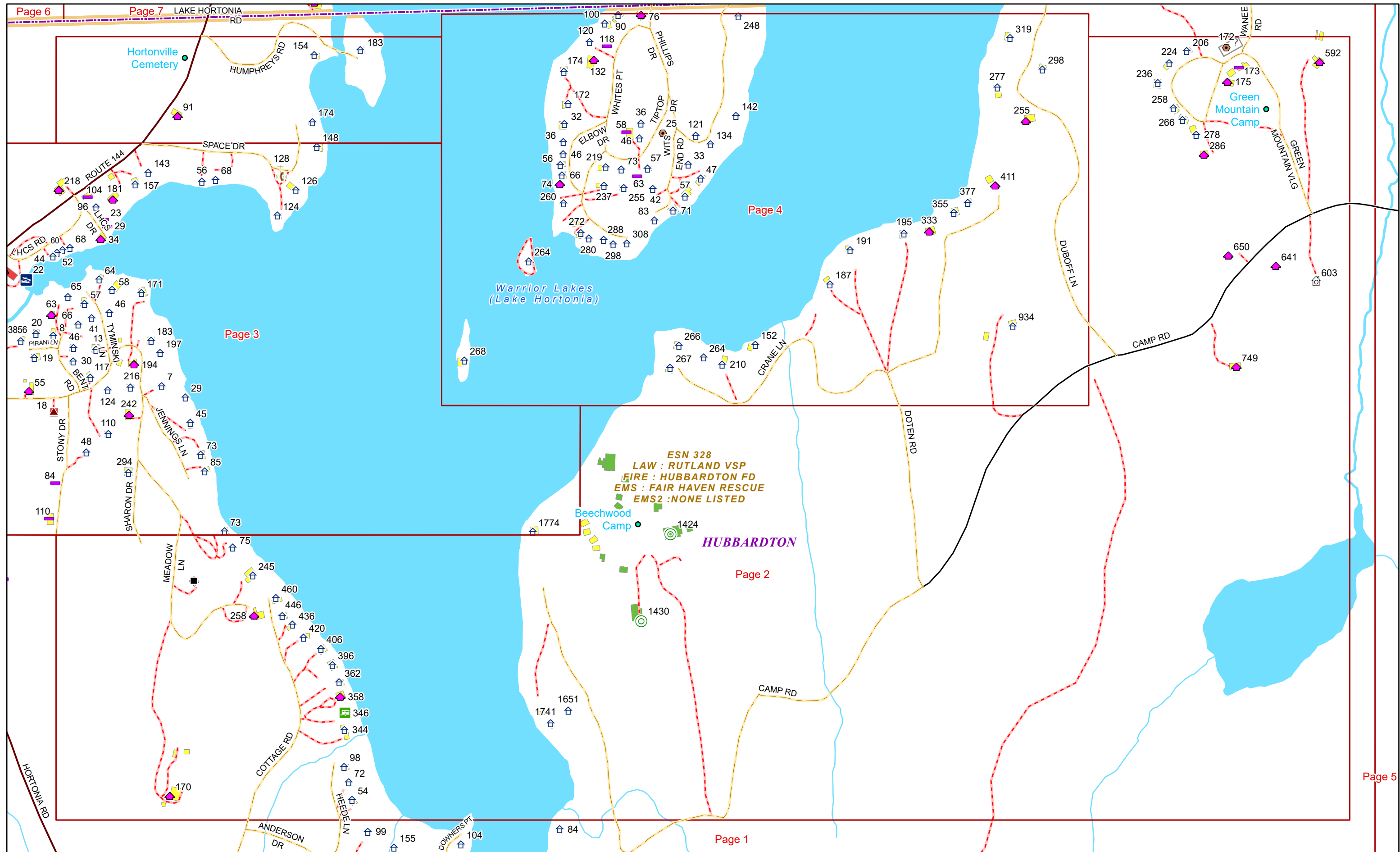
ESN 328
LAW : RUTLAND VSP
FIRE : HUBBARDTON FD
EMS : FAIR HAVEN RESCUE
EMS2 : NONE LISTED



1 inch equals 667 feet

9/16/2024

HUBBARDTON


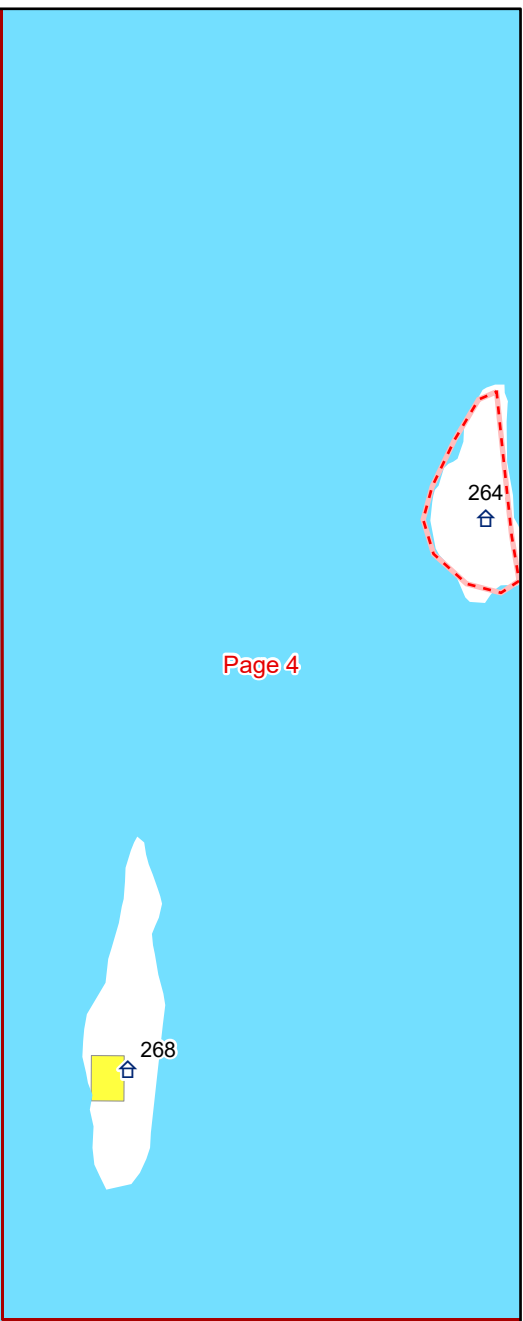
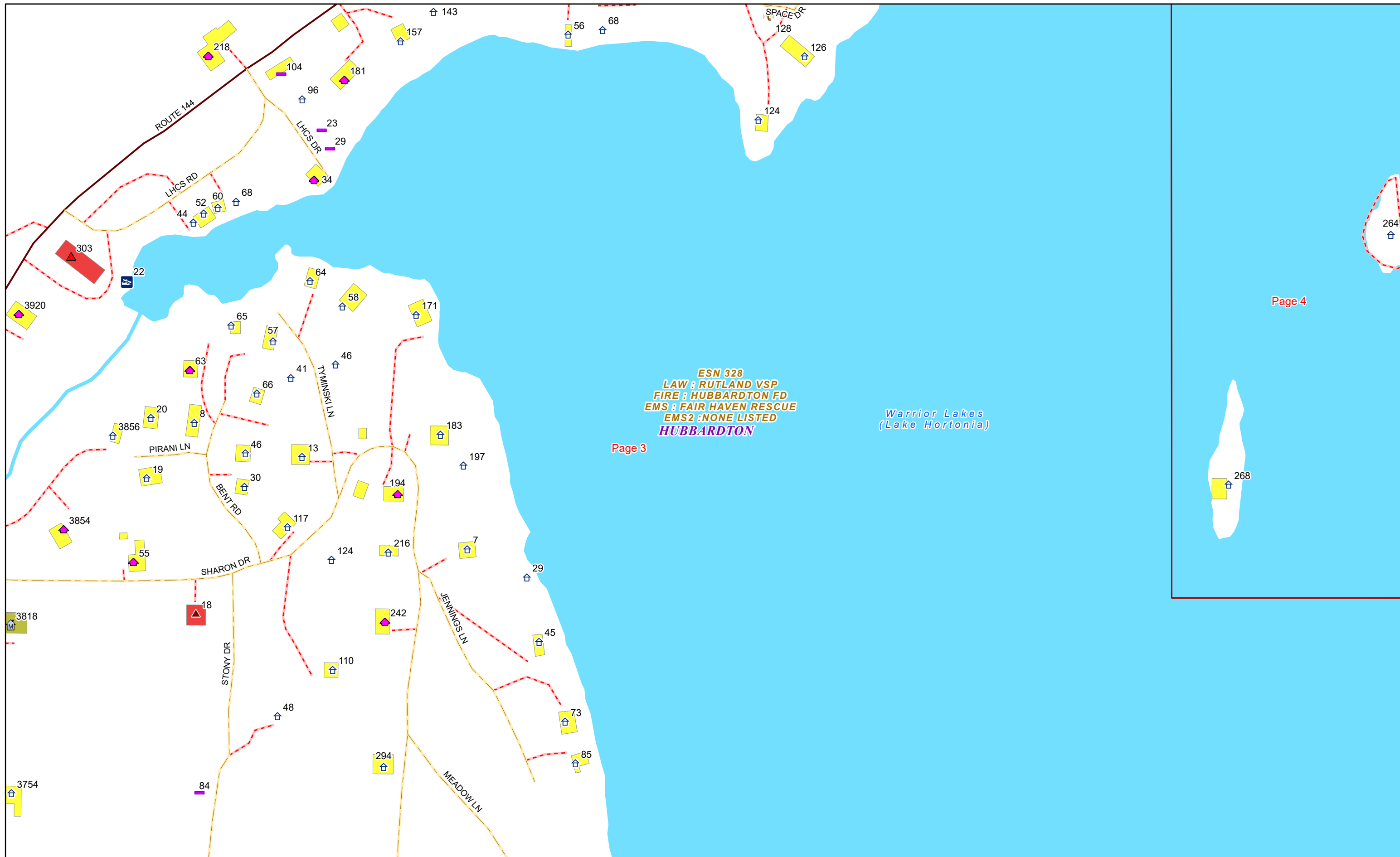


0 0.07 0.15 0.3 Miles 1 inch equals 417 feet

9/16/2024

HUBBARDTON

Page: 2

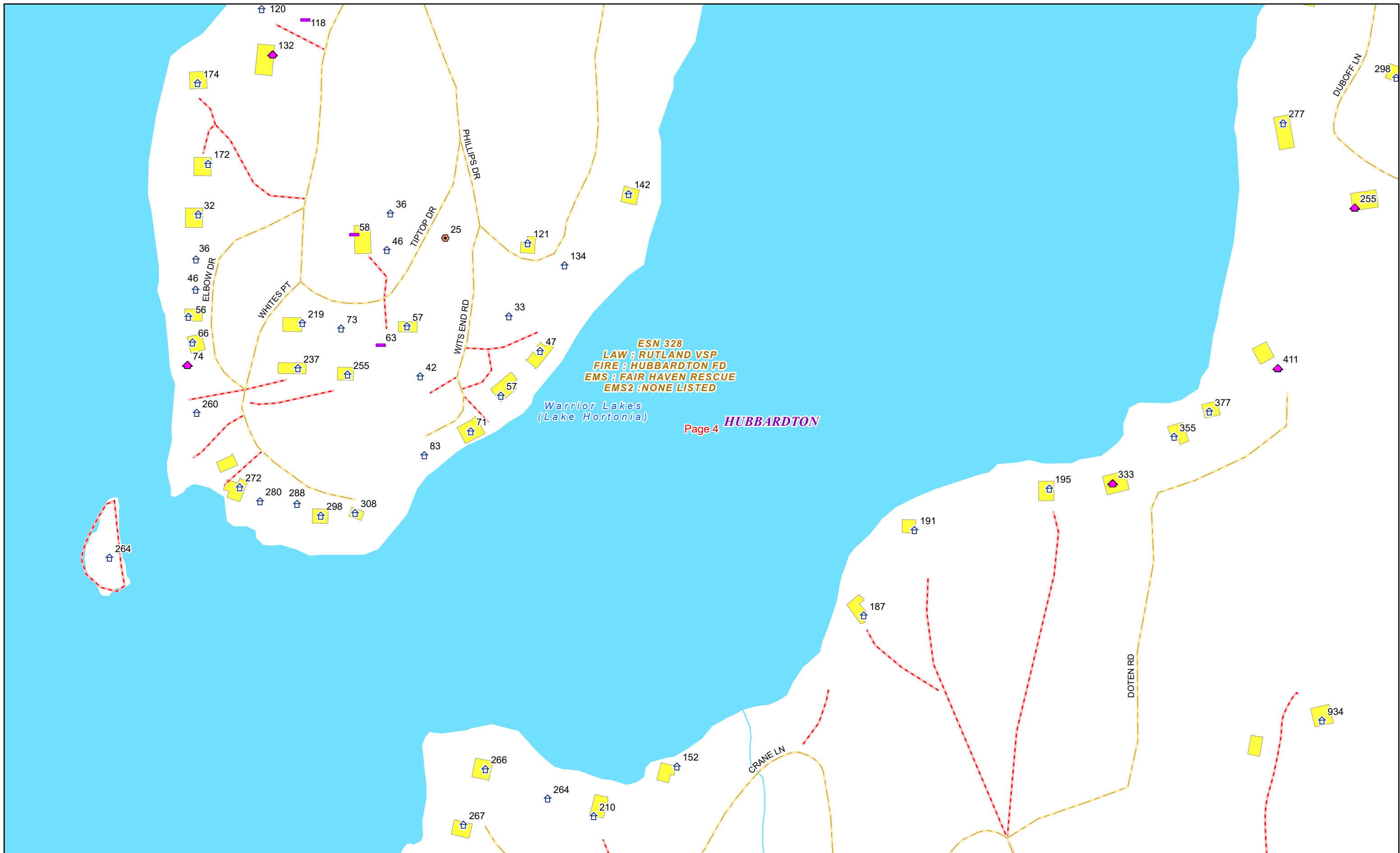


1 inch equals 167 feet

9/16/2024

HUBBARDTON

Page: 3




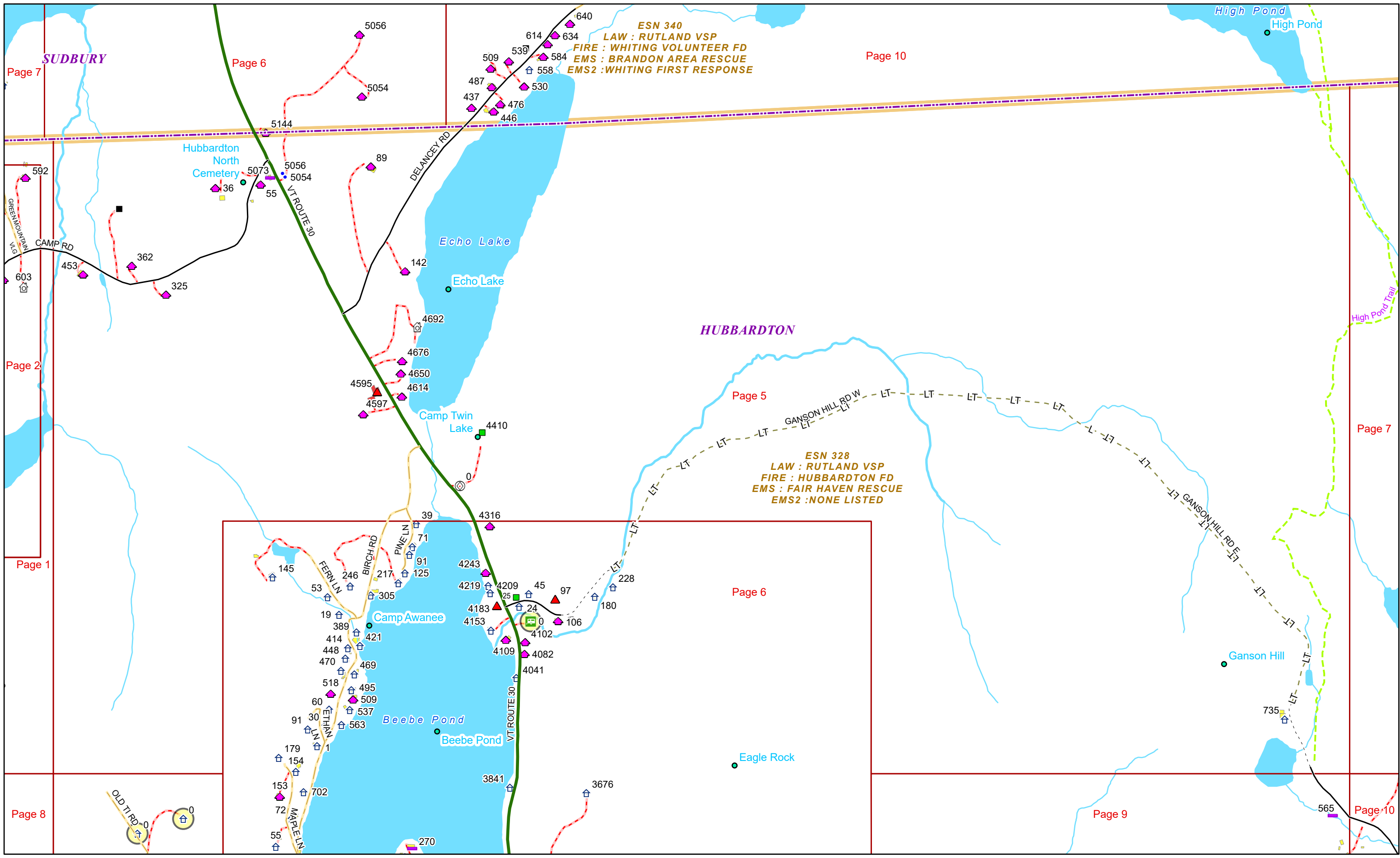
0 0.03 0.06 0.11 Miles

1 inch equals 167 feet

9/16/2024

HUBBARDTON

Page: 4

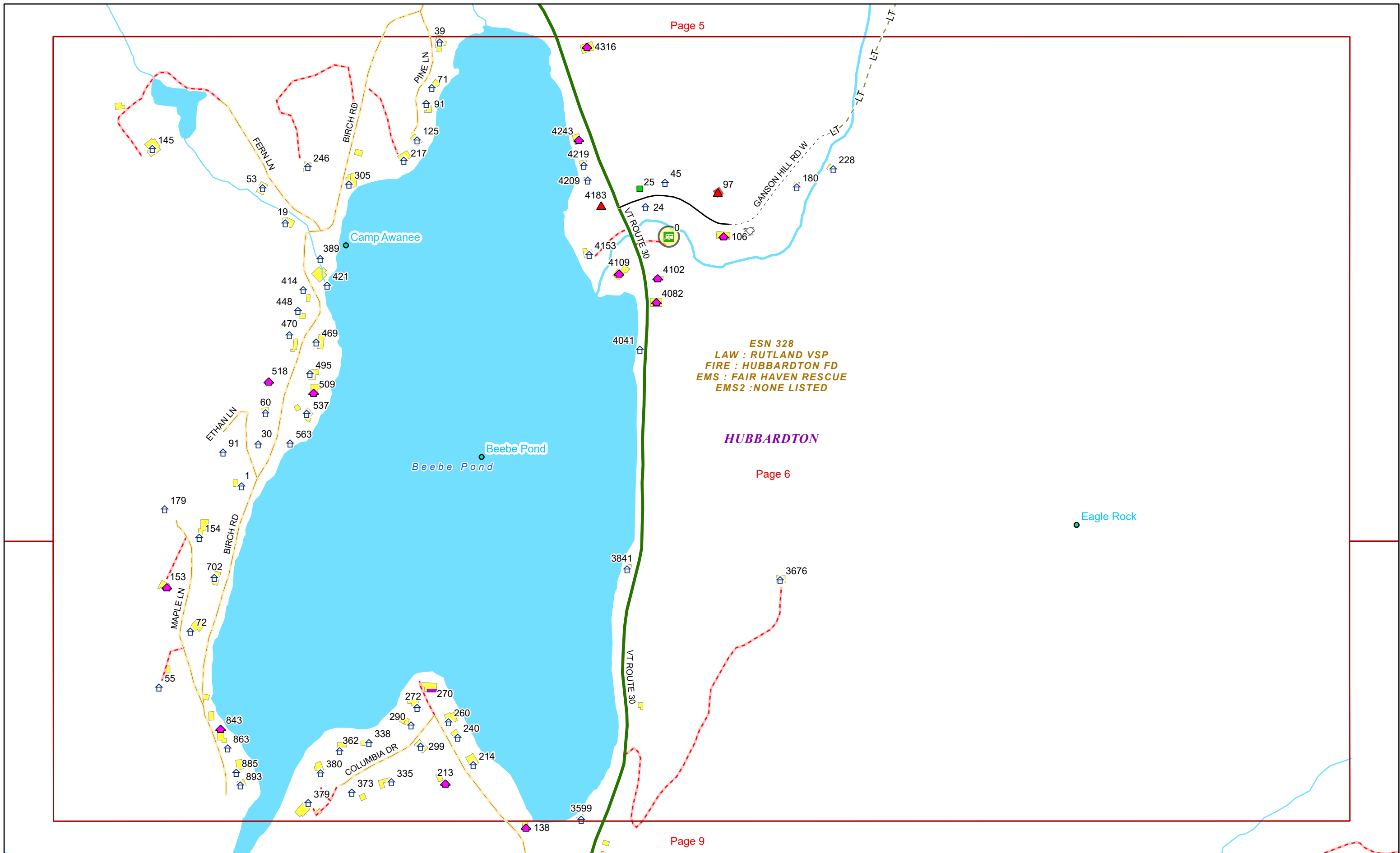


9/16/2024

HUBBARDTON

ESN 328
LAW : RUTLAND VSP
FIRE : HUBBARDTON FD
EMS : FAIR HAVEN RESCUE
EMS2 : NONE LISTED

HUBBARDTON



0 0.07 0.15 0.3 Miles 1 inch equals 417 feet

9/16/2024

HUBBARDTON


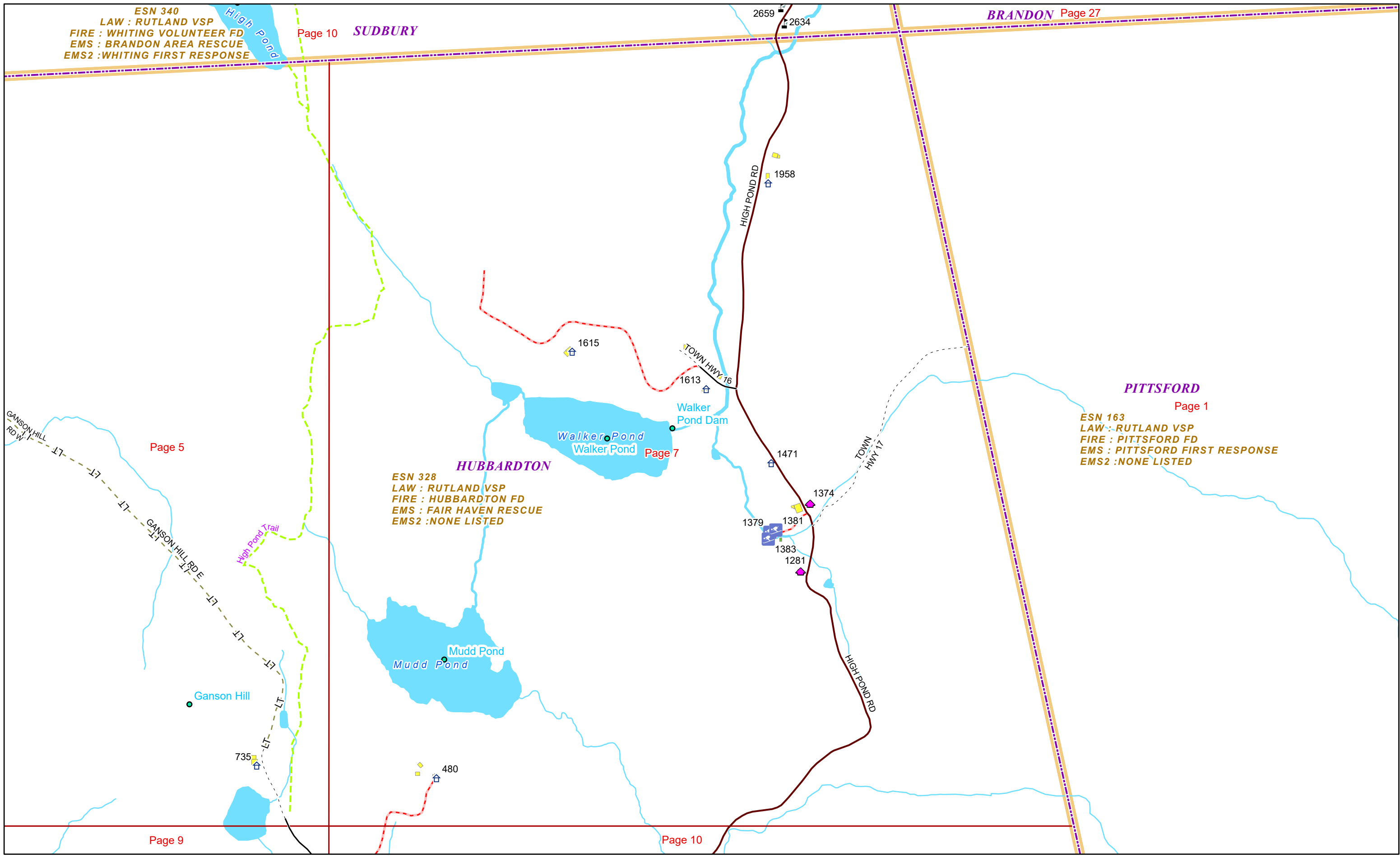
Page: 6

ESN 340
LAW : RUTLAND VSP
FIRE : WHITING VOLUNTEER FD
EMS : BRANDON AREA RESCUE
EMS2 : WHITING FIRST RESPONSE

ESN 163
LAW : RUTLAND VSP
FIRE : PITTSFORD FD
EMS : PITTSFORD FIRST RESPONSE
EMS2 : NONE LISTED

HUBBARDTON

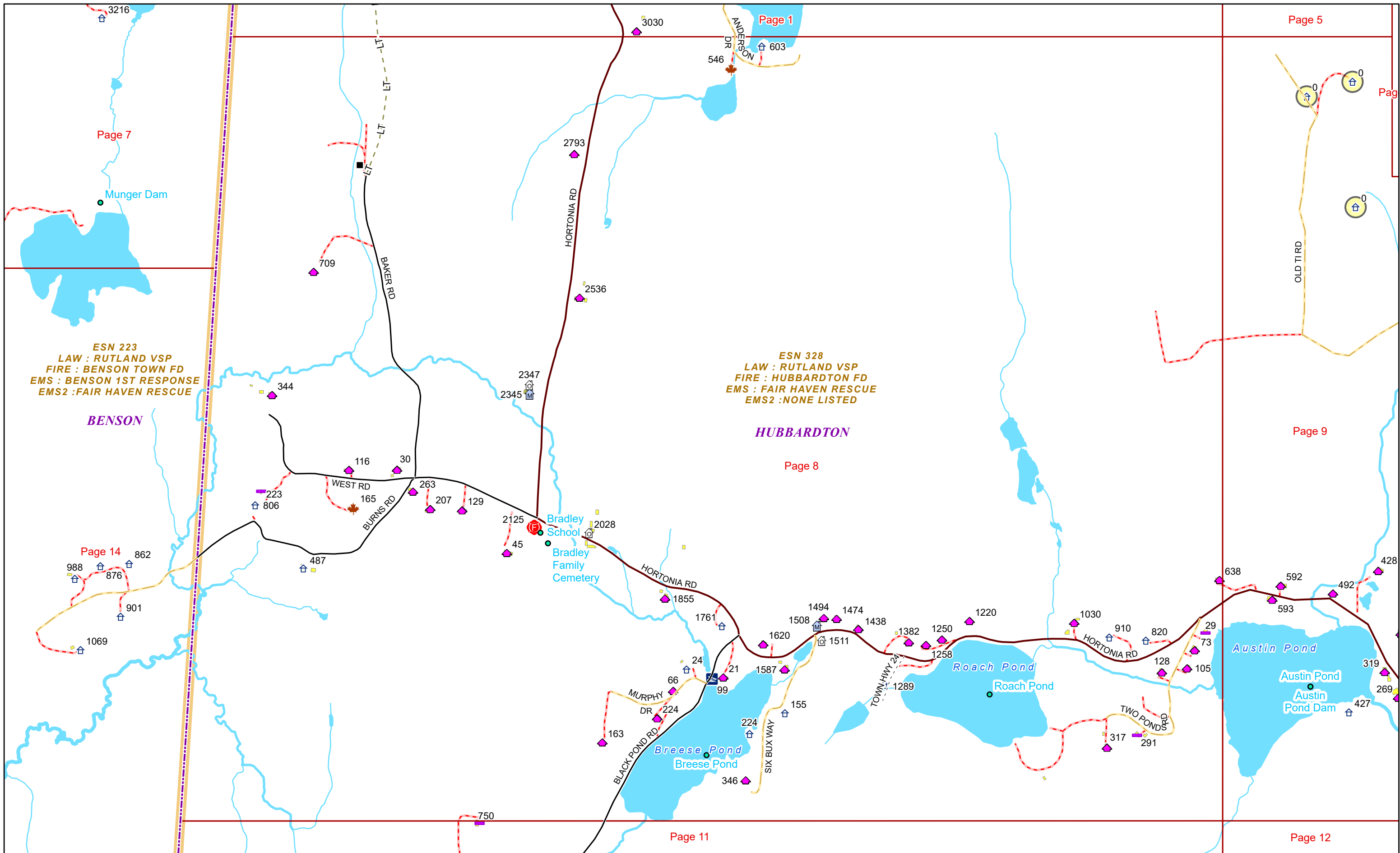
ESN 328
LAW : RUTLAND VSP
FIRE : HUBBARDTON FD
EMS : FAIR HAVEN RESCUE
EMS2 : NONE LISTED



1 inch equals 750 feet

9/16/2024

HUBBARDTON



Page 7

Page 1

Page 5


Page 9

Page 8

Page 14

Page 11

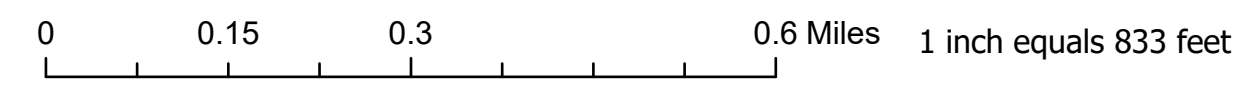
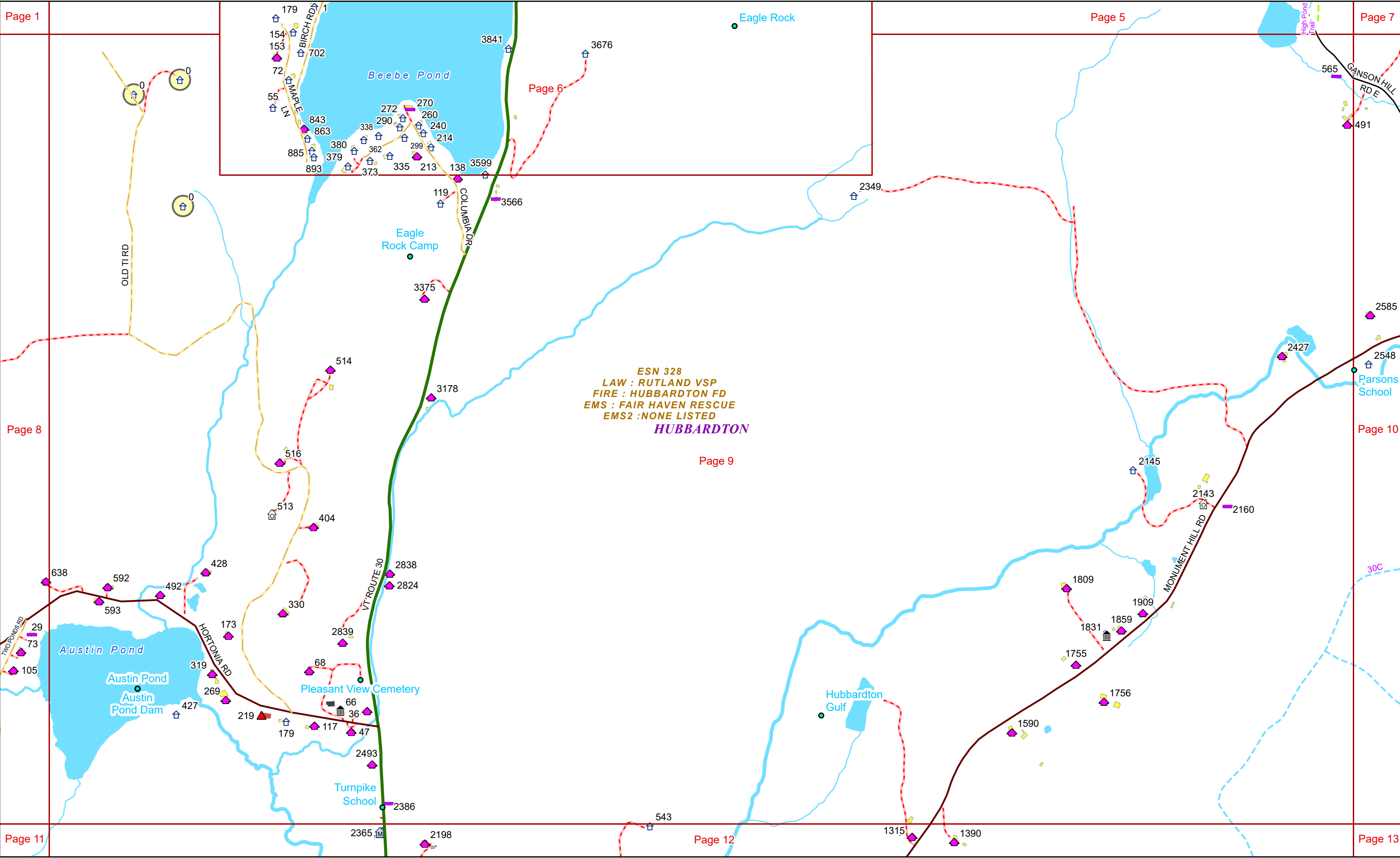
Page 12



9/16/2024

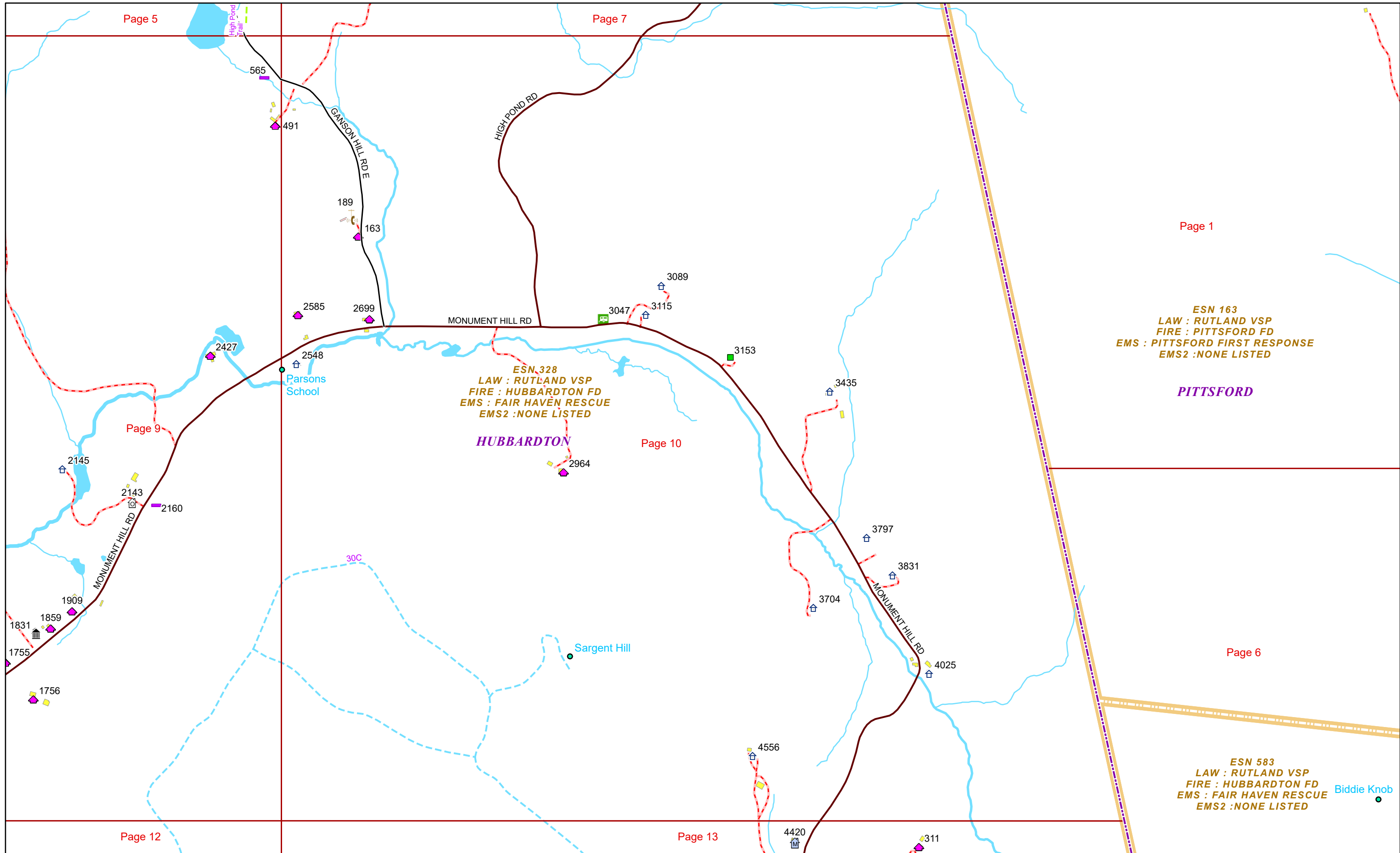
HUBBARDTON

Page: 8



9/16/2024

HUBBARDTON



ESN 163
 LAW : RUTLAND VSP
 FIRE : PITTSFORD FD
 EMS : PITTSFORD FIRST RESPONSE
 EMS2 : NONE LISTED

PITTSFORD

ESN 328
 LAW : RUTLAND VSP
 FIRE : HUBBARDTON FD
 EMS : FAIR HAVEN RESCUE
 EMS2 : NONE LISTED

HUBBARDTON

ESN 583
 LAW : RUTLAND VSP
 FIRE : HUBBARDTON FD
 EMS : FAIR HAVEN RESCUE
 EMS2 : NONE LISTED

Biddie Knob



0 0.15 0.3 0.6 Miles 1 inch equals 833 feet

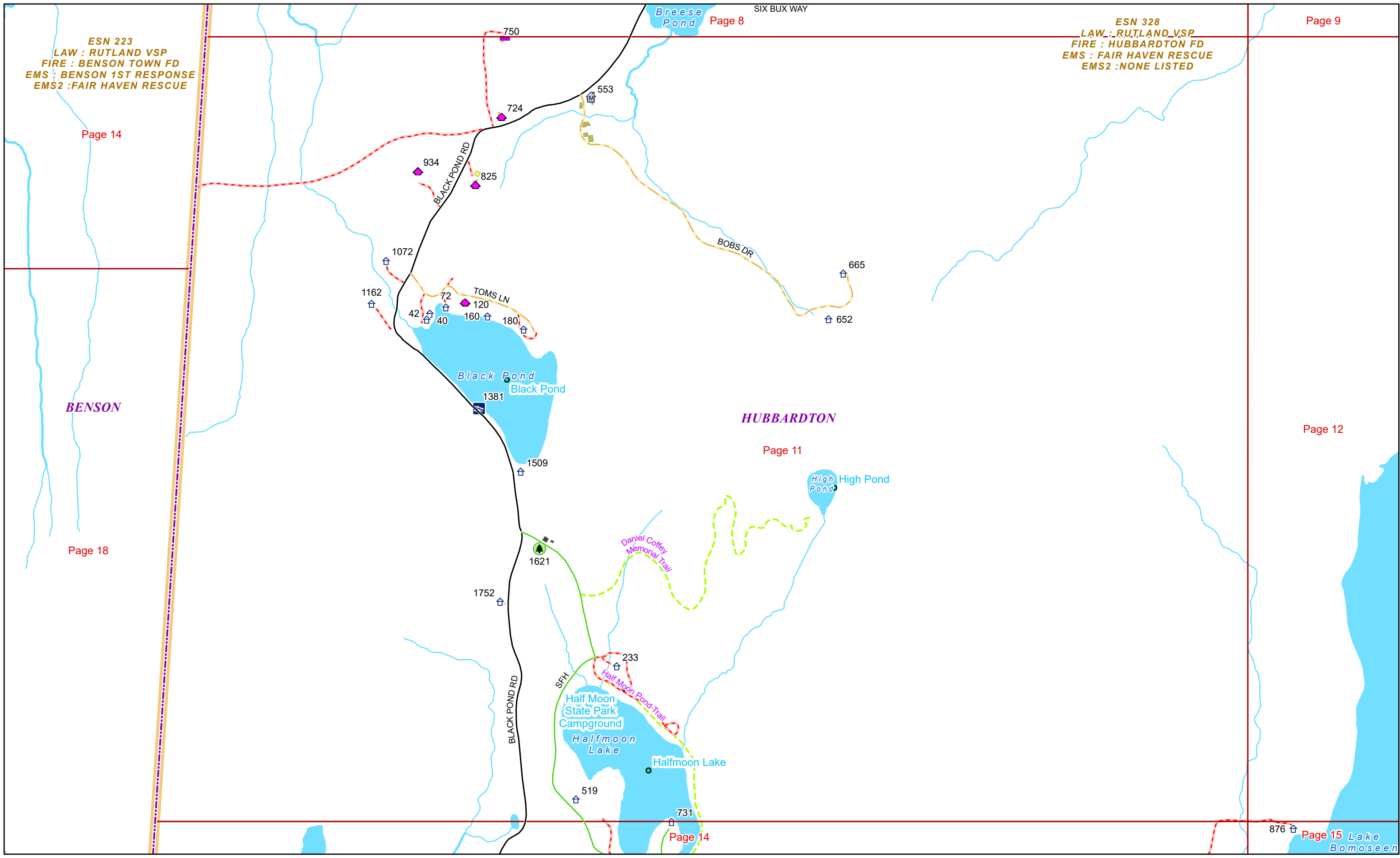
9/16/2024

HUBBARDTON

Page: 10

ESN 223
LAW : RUTLAND VSP
FIRE : BENSON TOWN FD
EMS : BENSON 1ST RESPONSE
EMS2 : FAIR HAVEN RESCUE

ESN 328
LAW : RUTLAND VSP
FIRE : HUBBARDTON FD
EMS : FAIR HAVEN RESCUE
EMS2 : NONE LISTED



Page 14

Page 9


Page 18

Page 12

Page 11

Page 14

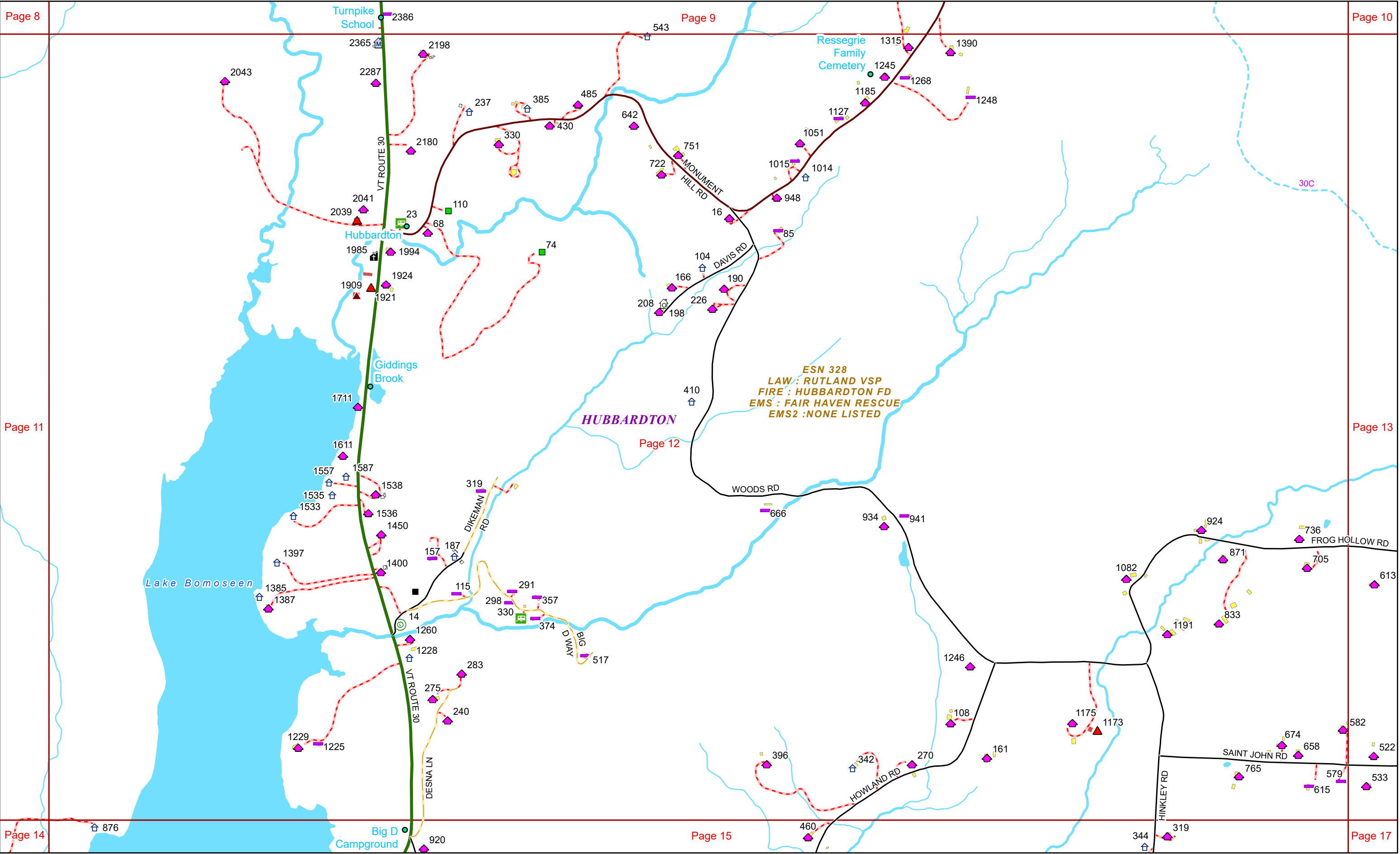
Page 15 Lake Bomoseen



9/16/2024

HUBBARDTON

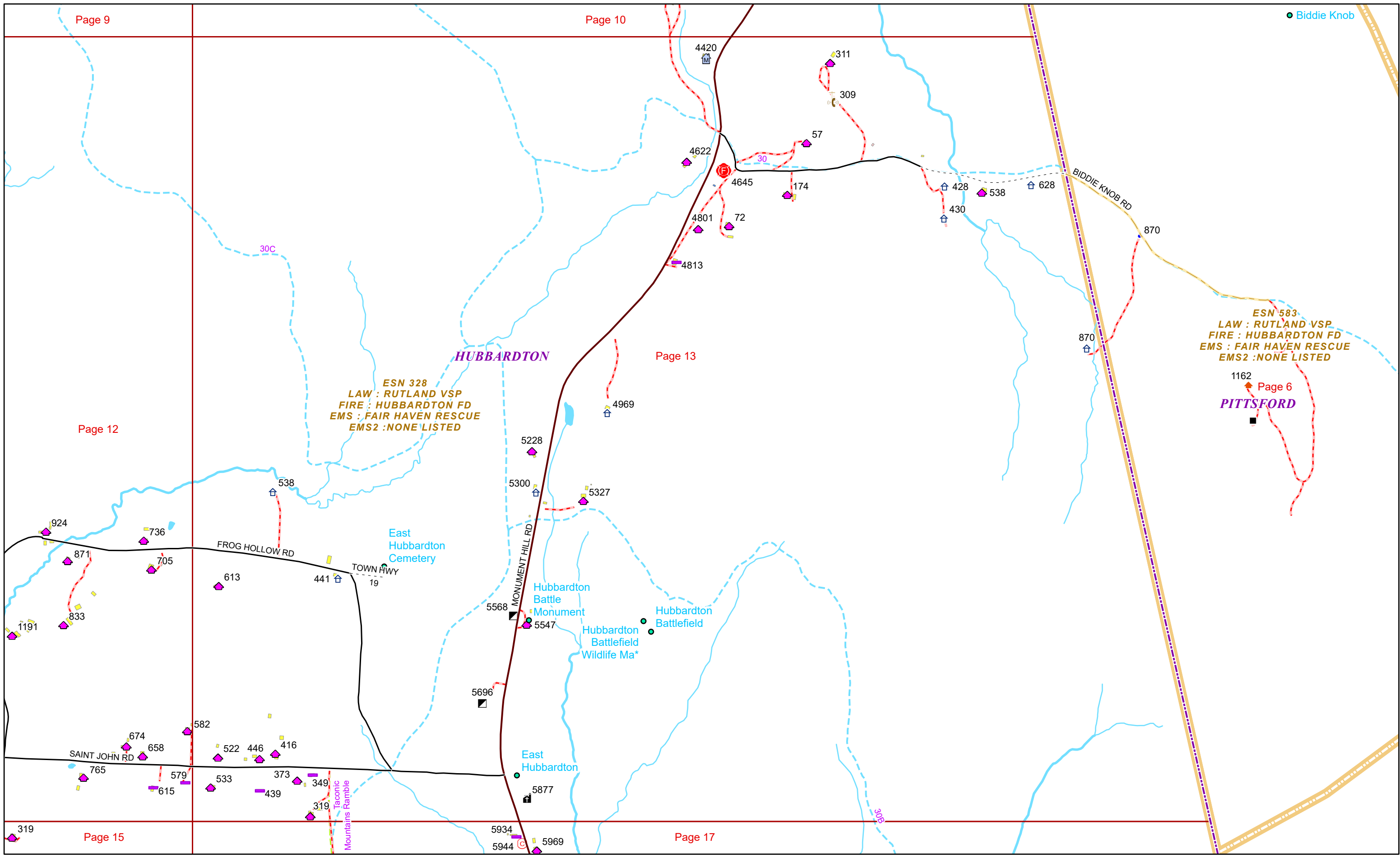
Page: 11



0 0.15 0.3 0.6 Miles 1 inch equals 833 feet

9/16/2024

HUBBARDTON



Page 9

Page 10

Biddie Knob

Page 12

Page 13


Page 15

Page 17

ESN 328
LAW : RUTLAND VSP
FIRE : HUBBARDTON FD
EMS : FAIR HAVEN RESCUE
EMS2 : NONE LISTED

ESN 583
LAW : RUTLAND VSP
FIRE : HUBBARDTON FD
EMS : FAIR HAVEN RESCUE
EMS2 : NONE LISTED

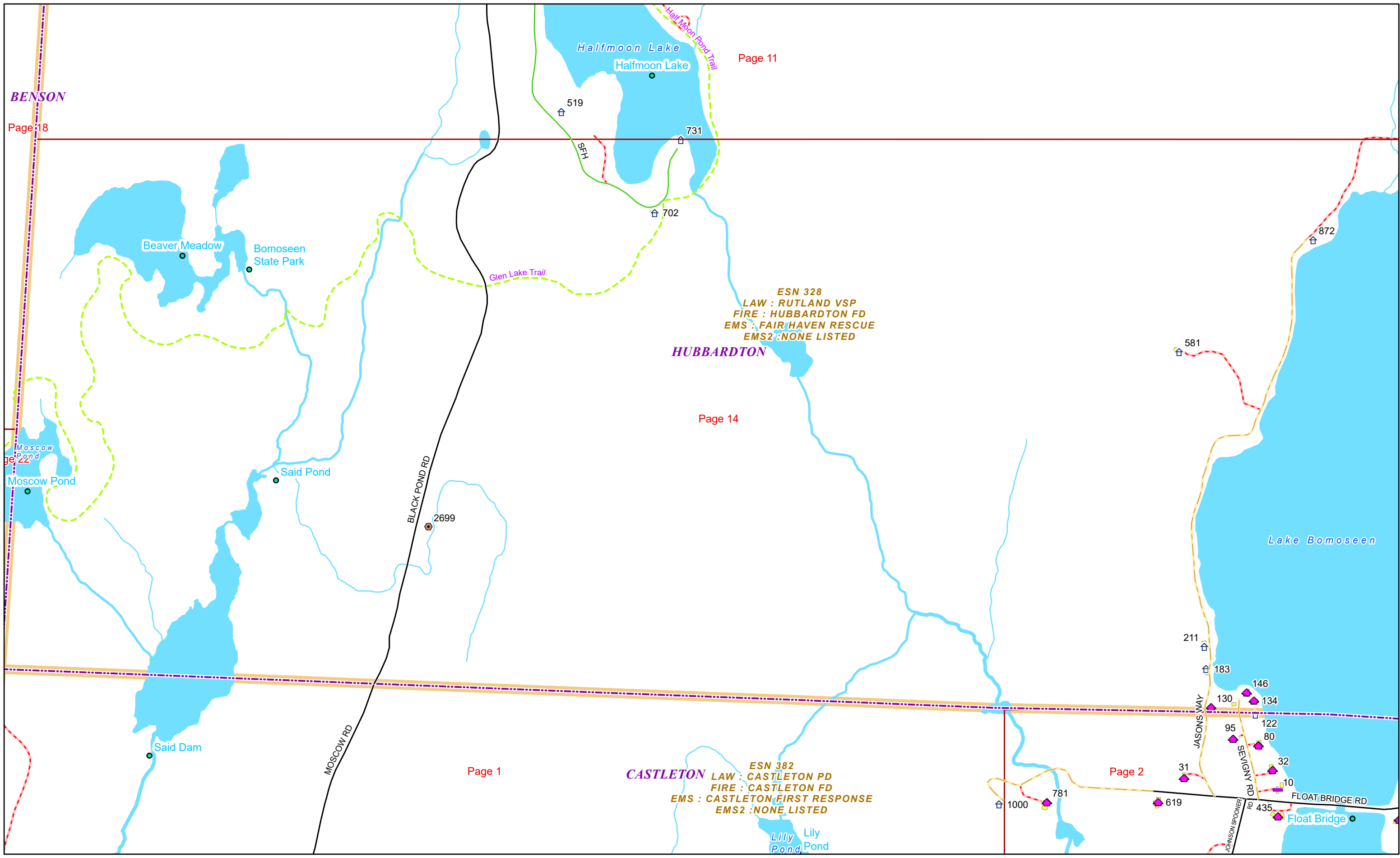
1162
Page 6
PITTSFORD



9/16/2024

HUBBARDTON

Page: 13



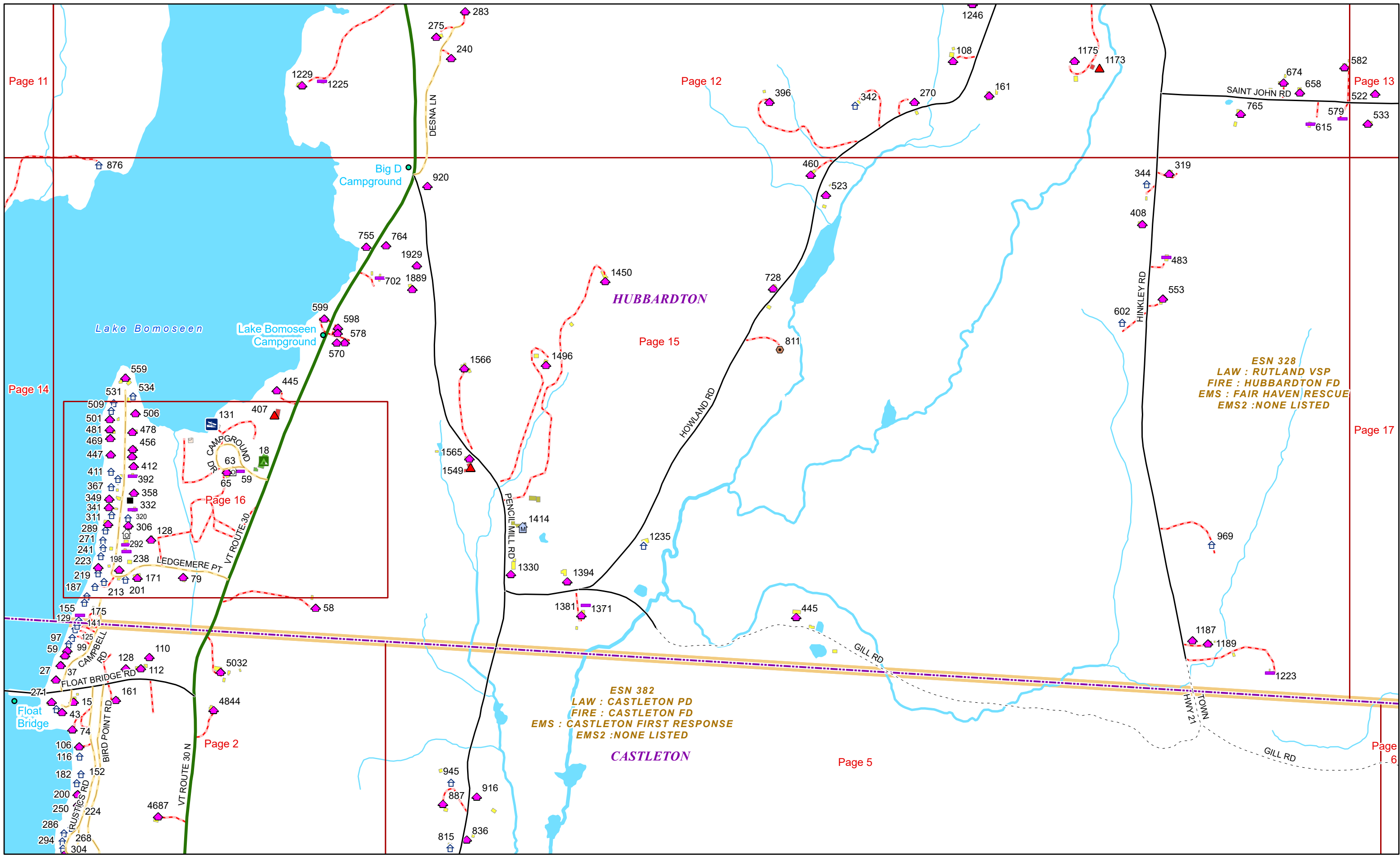
0 0.1 0.2 0.4 Miles

1 inch equals 667 feet

9/16/2024

HUBBARDTON

Page: 14

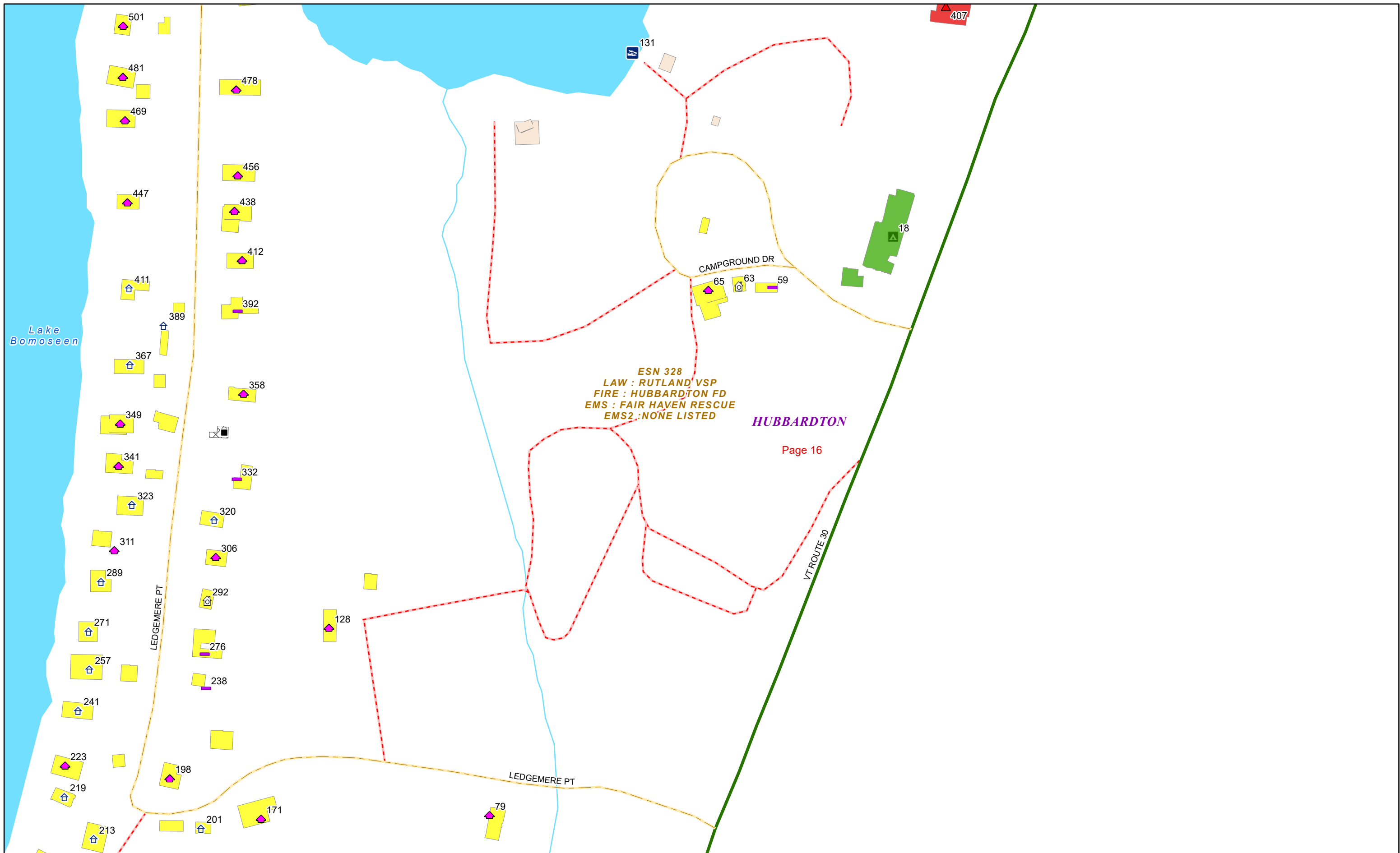


0 0.15 0.3 0.6 Miles 1 inch equals 833 feet

9/16/2024

HUBBARDTON

Page: 15



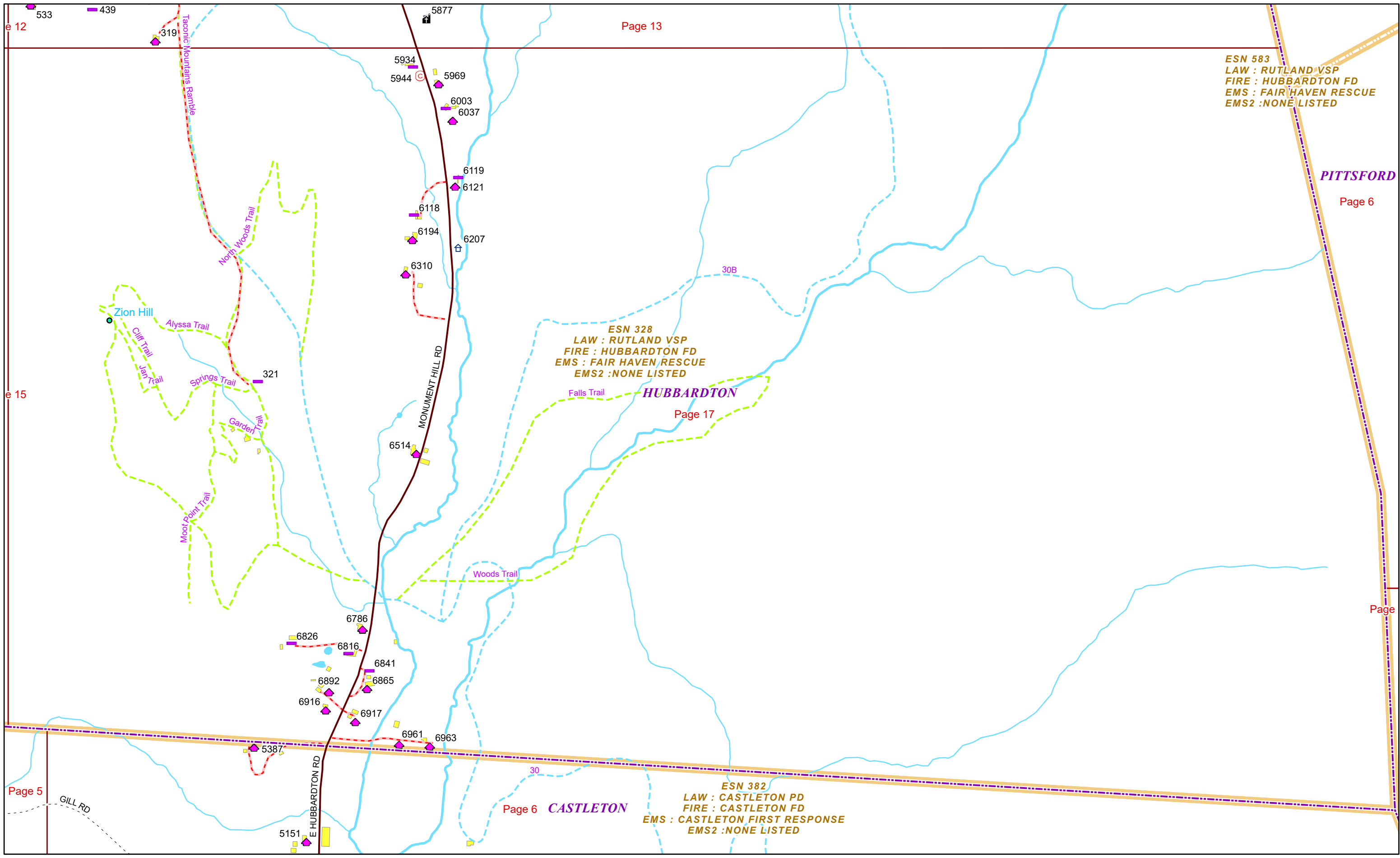
0 0.03 0.06 0.11 Miles

1 inch equals 167 feet

9/16/2024

HUBBARDTON

Page: 16



Page 13

ESN 583
 LAW : RUTLAND VSP
 FIRE : HUBBARDTON FD
 EMS : FAIR HAVEN RESCUE
 EMS2 : NONE LISTED

PITTSFORD

Page 6

ESN 328
 LAW : RUTLAND VSP
 FIRE : HUBBARDTON FD
 EMS : FAIR HAVEN RESCUE
 EMS2 : NONE LISTED

HUBBARDTON

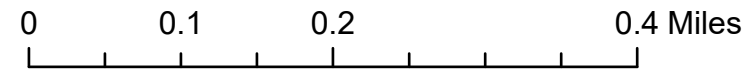
Page 17

Page

Page 5

Page 6 CASTLETON

ESN 382
 LAW : CASTLETON PD
 FIRE : CASTLETON FD
 EMS : CASTLETON FIRST RESPONSE
 EMS2 : NONE LISTED



1 inch equals 667 feet

9/16/2024

HUBBARDTON

Page: 17