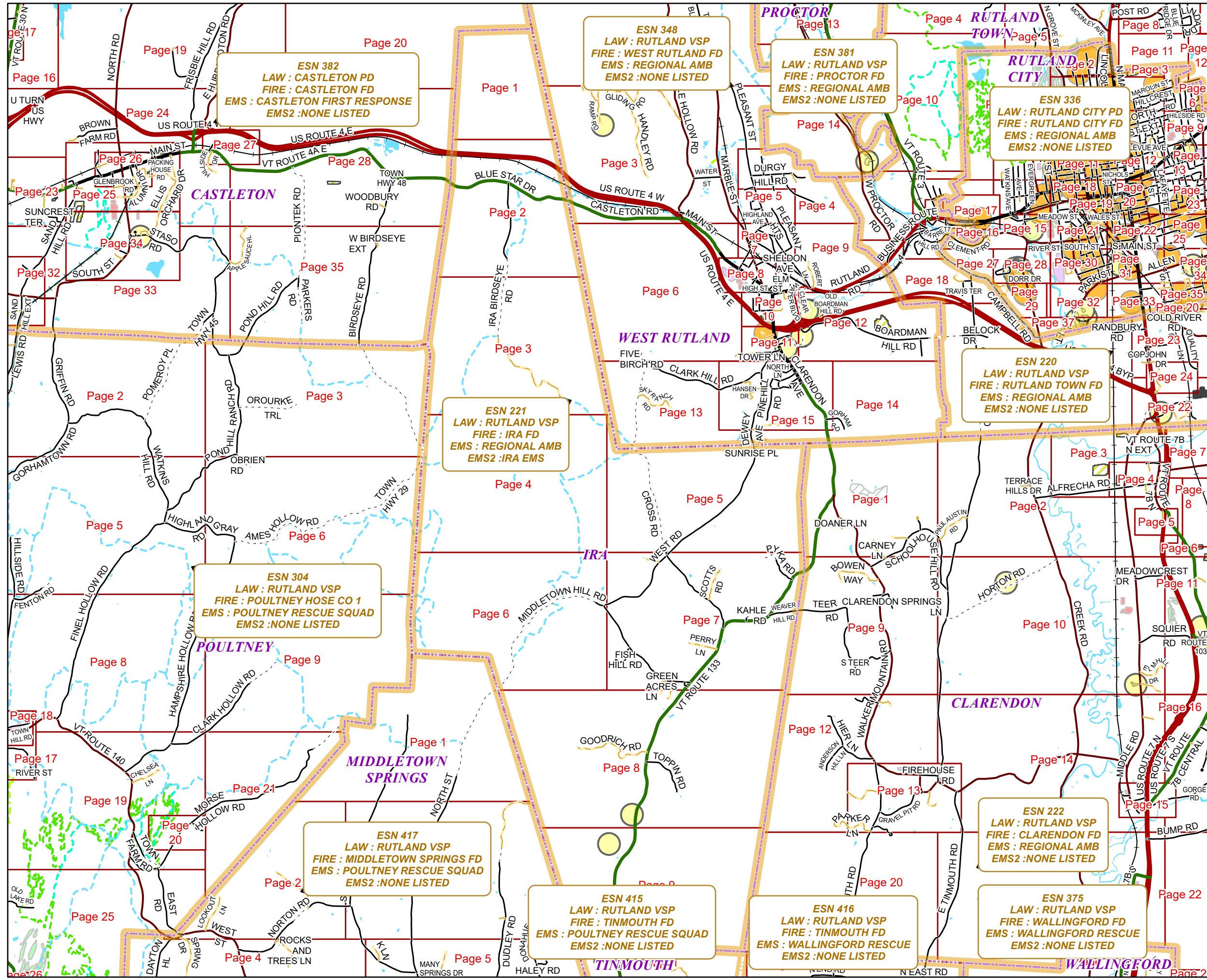


IRA




E911 Mapbook with GIS Data
Use constraints: The 911 related data layers (Esites, Landmarks, Roads, Driveways, Footprints, Atlas Sheets, ESZ, etc.) were developed and designed for 911 purposes only. The user should understand that the nature of the 911 data layers means they are never complete. Each municipal government is responsible for maintenance of the 911 database. Other data (non-911 related) used in the Vermont 911 Mapbook is acquired from the Vermont Center for Geographic Information (VCGI) (vcgi.vermont.gov) and other Vermont organizations.

Disclaimer:
This Vermont 911 Mapbook and Public GIS data is for general reference only. Data layers that appear on the map may or may not be accurate, current, or otherwise reliable. The Enhanced 911 Board and the State of Vermont make no representations of any kind, including but not limited to the warranties of merchantability or fitness for a particular use, nor are any such warranties to be implied with respect to the GIS data and Mapbook.

For questions/updates, contact:
Vermont Enhanced 911 Board
6 Baldwin St – 2nd Floor
Montpelier VT 05633-7960

Phone: 802-828-4911
Email: e911.info@vermont.gov
Web site: e911.vermont.gov



























9/16/2024



























































Legend





























ESITES




























SITETYPE

-  **COMMERCIAL
-  **CULTURAL
-  **EDUCATIONAL
-  **GOVERNMENT
-  **INDUSTRIAL
-  **OTHER COMMERCIAL
-  **PUBLIC GATHERING
-  **UTILITY
-  ABANDONED
-  ACCESS POINT
-  ACCESSORY BARN
-  ACCESSORY BUILDING
-  AIR SUPPORT / MAINTENANCE FACILITY
-  AIR TRAFFIC CONTROL CENTER / COMMAND CENTER
-  AIRPORT TERMINAL
-  AMBULANCE SERVICE
-  AUDITORIUM / CONCERT HALL / THEATER / OPERA HOUSE
-  BANK
-  BOAT RAMP / DOCK
-  BORDER CROSSING
-  BORDER PATROL
-  BREWERY
-  BUS STATION / DISPATCH FACILITY
-  CAMP
-  CAMPGROUND
-  CEMETERY

-  CITY / TOWN HALL
-  COAST GUARD
-  COLLEGE / UNIVERSITY
-  COMMERCIAL CONSTRUCTION SERVICE
-  COMMERCIAL FARM
-  COMMERCIAL GARAGE
-  COMMERCIAL W/RESIDENCE
-  COMMUNICATION BOX
-  COMMUNICATION TOWER
-  COMMUNITY / RECREATION FACILITY
-  CONDOMINIUM
-  COURT HOUSE
-  CUSTOMS SERVICE
-  DAY CARE FACILITY
-  DEVELOPMENT SITE
-  EBS TOWER
-  EMERGENCY PHONE / CALLBOX
-  FAIR / EXHIBITION/ RODEO GROUNDS
-  FERRY TERMINAL / DISPATCH FACILITY
-  FIRE STATION
-  FISH FARM / HATCHERY
-  FITNESS FACILITY
-  FOOD DISTRIBUTION CENTER
-  GAS STATION
-  GATED W/BUILDING
-  GATED W/O BUILDING
-  GOLF COURSE
-  GRAVEL PIT / QUARRY / MINE




















-  GREENHOUSE / NURSERY
-  GROCERY STORE
-  HARBOR / MARINA
-  HAZARDOUS MATERIALS FACILITY
-  HAZARDOUS STORAGE FACILITY
-  HEALTH CLINIC
-  HELIPAD / HELIPORT / HELISPOT
-  HISTORIC SITE / POINT OF INTEREST
-  HOSPITAL / MEDICAL CENTER
-  HOUSE OF WORSHIP
-  HYDROELECTRIC FACILITY
-  ICE ARENA
-  INSTITUTIONAL RESIDENCE / DORM / BARRACKS
-  LANDFILL
-  LAW ENFORCEMENT
-  LIBRARY
-  LODGING B&B / HOTEL / MOTEL / INN
-  LOOKOUT TOWER
-  LUMBER MILL / SAW MILL
-  MANUFACTURING FACILITY
-  MOBILE HOME
-  MORGUE
-  MULTI-FAMILY DWELLING
-  MUSEUM
-  NATIONAL GUARD /
-  NUCLEAR FACILITY
-  NURSING HOME / LONG TERM CARE
-  OFFICE BUILDING

-  OIL / GAS FACILITY
-  OTHER
-  OTHER RESIDENTIAL
-  OUTPATIENT CLINIC
-  PARK AND RIDE / COMMUTER
-  PHARMACY
-  PICNIC AREA
-  POST OFFICE
-  PRISON / CORRECTIONAL FACILITY
-  PRIVATE AND EXPRESS SHIPPING FACILITY
-  PSAP
-  PUBLIC BEACH
-  PUBLIC TELEPHONE
-  PUBLIC WATER SUPPLY INTAKE
-  PUBLIC WATER SUPPLY WELL
-  PUMP STATION
-  RACE TRACK / DRAGSTRIP
-  RAILROAD STATION
-  RESIDENTIAL FARM
-  REST STOP / ROADSIDE PARK
-  RESTAURANT
-  RETAIL FACILITY
-  RV HOOKUP
-  SCHOOL K / 12
-  SEASONAL HOME
-  SHOOTING RANGE
-  SINGLE FAMILY DWELLING
-  SKI AREA / ALPINE





-  SOLAR FACILITY
-  SPORTS ARENA /
-  STATE CAPITOL
-  STATE GARAGE
-  STATE GOVERNMENT FACILITY
-  STATE PARK
-  STORAGE UNITS
-  SUBSTATION
-  SUGARHOUSE
-  TEMPORARY STRUCTURE
-  TOWN GARAGE
-  TOWN OFFICE
-  TRAILHEAD
-  TRANSFER STATION
-  UNKNOWN
-  US FOREST FACILITY
-  US GOVERNMENT FACILITY
-  UTILITY POLE W/PHONE
-  VETERINARY HOSPITAL / CLINIC
-  VISITOR / INFORMATION CENTER
-  WAREHOUSE
-  WASTE / BIOMASS FACILITY
-  WASTEWATER TREATMENT PLANT
-  WATER TANK
-  WATER TOWER
-  WIND FACILITY / WIND TOWER
-  YOUTH CAMP

Legend

Roads

-  Interstate Highway
-  US Highway
-  State Highway
-  Town Highway Class 1
-  Town Highway Class 2
-  Town Highway Class 3
-  Town Highway Class 4
-  Private
-  Driveway
-  Discontinued Road
-  Legal Trail
-  Ferry
-  Military - no public access
-  National Forest Highway
-  State Forest Highway
-  Proposed
-  Rivers
-  Driveways
- 

Hydrants

-  Drafting Site
-  Dry Hydrant
-  Municipal Hydrant
-  Pressurized Hydrant

Townline





Emergency Service Zones



FootPrints

-  Airport
-  Solar Field
-  Alpine Trail Easiest
-  Alpine Trail Intermediate
-  Alpine Trail Advanced
-  Alpine Trail Expert
-  Alpine Glade Marked
-  Alpine Glade Not Marked
-  Building
-  Farm
-  Golf Course
-  Quarry
-  Park
-  Shopping Center
-  Stadium/Arena
-  Other

Addressing Error

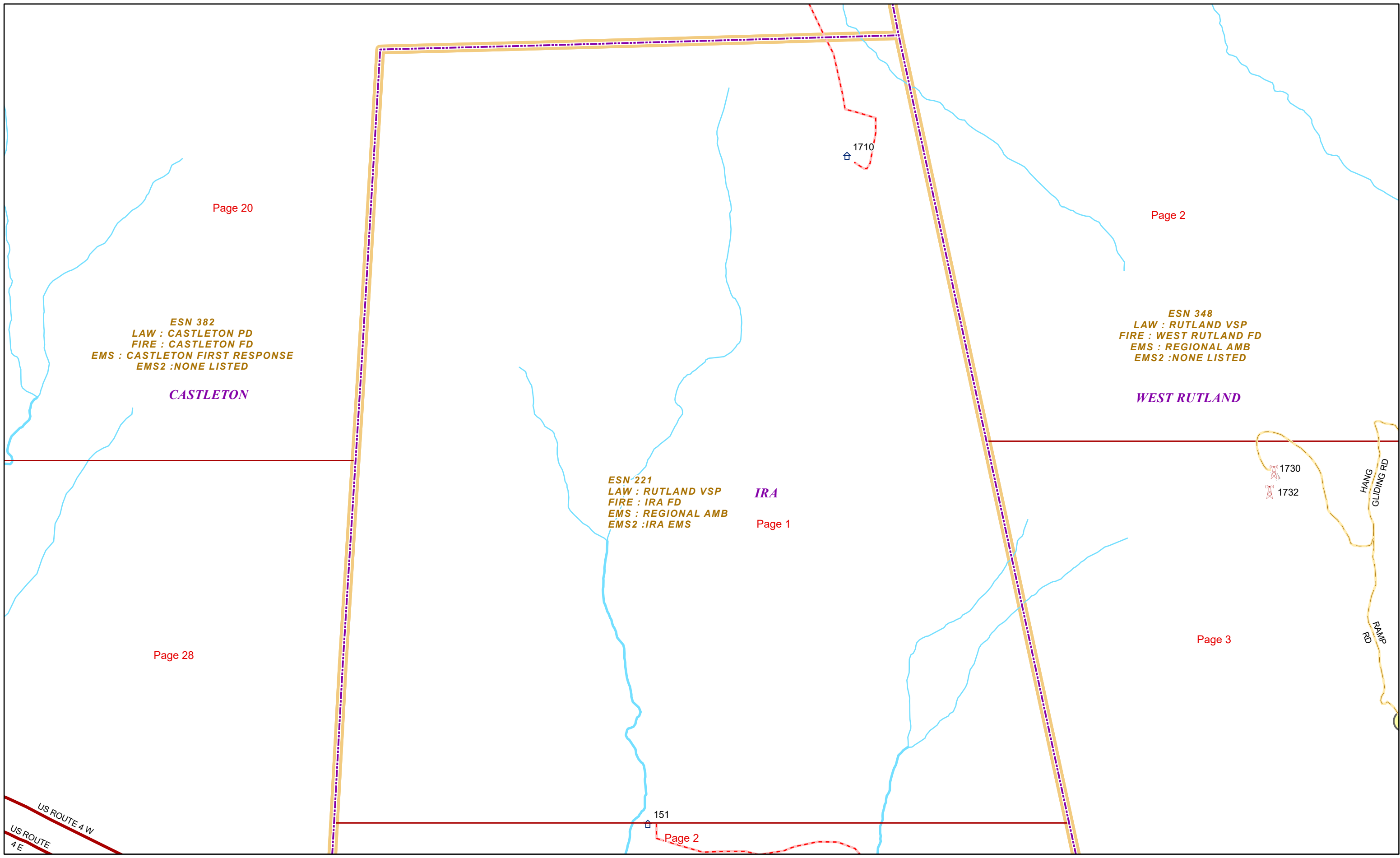
-  Orange - Duplicated Addressed Building
-  Yellow - Unnumbered Building

IRA Road Name Index

ROAD NAME	PAGE(S)
ARTHUR LN	9
BLUE STAR DR	2
CROSS RD	5,7,13
DAYS RD	7
FISH HILL RD	7
GOODRICH RD	8
GRANDVIEW DR	5
GREEN ACRES LN	7,8
IRA BIRDSEYE RD	2,3
KAHLE RD	7
MIDDLETOWN HILL RD	6
PERRY LN	7
PYKA RD	7
SCOTTS RD	7
SUNRISE PL	5
TOPPIN RD	8
TOWN HWY 10	7
US ROUTE 4 E	2,3,28
US ROUTE 4 W	2,3
VT ROUTE 133	7,8,9
WEAVER HILL RD	7,9
WEBSTER RD	7,8
WEST RD	5,6,7
IRASBURG	11,26,27,32,70,54,84,8,45,120,110,13 2,104,140,120
AIRPORT RD	3,13
ALEXANDER LN	9
BACK COVENTRY RD	1,2,3,5
BRIGHTON BROOK DR	4
BRUNEAU DR	7
BURTON HILL RD	5,10,11,14,15
BUTLER DR	14,15
CAMPBELL RD	6

ROAD NAME	PAGE(S)
CHADBURN DR	14
CHASE DR	11
CHILAFoux HL	1
COBBLESTONE TRL	1
CODERRE HL	10
COOKS RD	6,7
COVENTRY HTS	1
COVERED BRIDGE RD	3,6,10,11
CREEK RD	10,11,13,14,15
CURRIER HILL DR	2
CUTTING RD	1,3
DRISCOLL DR	4
DUPUIS DR	5,9
FARM RD	13
FISHER HL	10,11
GAGE RD	5,9
GUYETTE DR	6,7,12
HILLANDALE RD	1
HOLY MOLY HTS	10
HOUSTON HTS	4,8
INGALLS DR	7,12
INTERSTATE 91 N	14,12
INTERSTATE 91 S	6,7,12
INTERSTATE 91 S	12
ENTRANCE EXIT	
KIDDER HILL RDG	2,4,5
KINSLEY RD	15
LABOUNTY DR	13,15
LAKE REGION RD	2,12,14
LEAF HILL DR	3,5,6
LEFEBVRE DR	10
LYTLE RD	2,5
MALSHUK DR	5

ROAD NAME	PAGE(S)
MAXFIELD DR	1,13
MCALLISTER RD	12
MCCOY RD	2,4
MILL RD	11
PARK AVE	11
PIETTE DR	2,5
POUTRE DR	2
RIVER RD	7
ROYER DR	14
SANVILLE DR	5
SCOTT LN	14,15
SIMINO LN	2,5
STACKELBERG DR	13
STAGECOACH LN	7
STEPHENSON HTS	4
SUGARHOUSE DR	14
TELEPHONE LN	12
TOWN HWY 11	7,14
TOWN HWY 16	1,2
TOWN HWY 24	2,4,5
TOWN HWY 28	6
TOWN HWY 29	6,10
TOWN HWY 9	1
U TURN	7,12
UNDER THE HILL RD	10,11
US ROUTE 5	1,3,6,7,12
VT ROUTE 14	1,2,6,5,9,10,11,26
VT ROUTE 58 E	10,11,12
VT ROUTE 58 W	4,5,9
W GLOVER RD	14,15
WALNUT DR	10
WHITE RD	2,3
YOUNG LN	15



ESN 382
LAW : CASTLETON PD
FIRE : CASTLETON FD
EMS : CASTLETON FIRST RESPONSE
EMS2 : NONE LISTED

CASTLETON

ESN 348
LAW : RUTLAND VSP
FIRE : WEST RUTLAND FD
EMS : REGIONAL AMB
EMS2 : NONE LISTED

WEST RUTLAND

ESN 221
LAW : RUTLAND VSP
FIRE : IRA FD
EMS : REGIONAL AMB
EMS2 : IRA EMS

IRA

Page 1

1730
1732

HANG
GLIDING RD
RAMP
RD

Page 20

Page 2

Page 28

Page 3

151

Page 2

1710

US ROUTE 4 W
US ROUTE 4 E




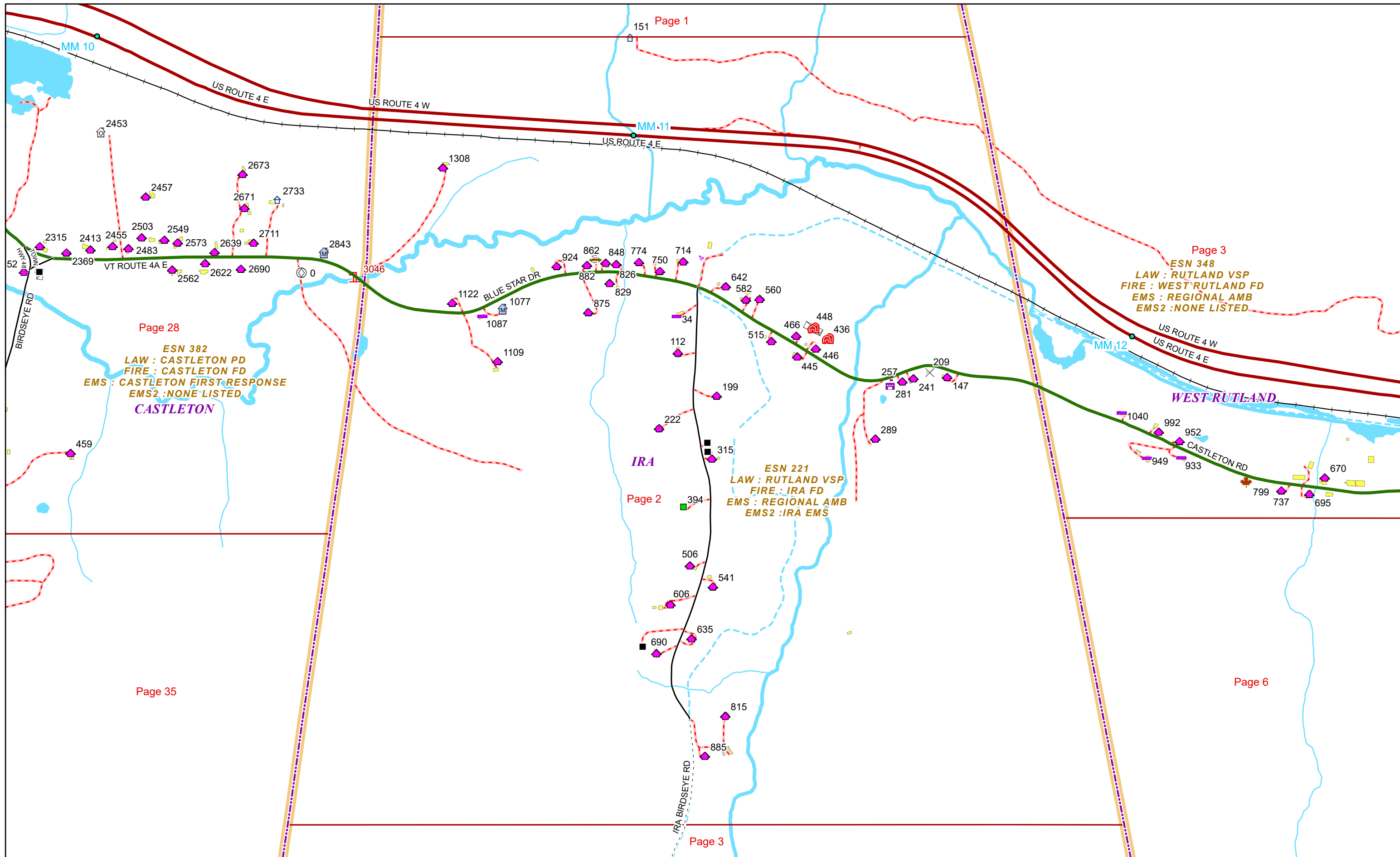
0 0.1 0.2 0.4 Miles

1 inch equals 667 feet

9/16/2024

IRA

Page: 1



9/16/2024

IRA

ESN 382
LAW : CASTLETON PD
FIRE : CASTLETON FD
EMS : CASTLETON FIRST RESPONSE
EMS2 :NONE LISTED

CASTLETON
Page 35

Bird Mountain

IRA BIRDSEYE RD

ESN 221
LAW : RUTLAND VSP
FIRE : IRA FD
EMS : REGIONAL AMB
EMS2 :IRA EMS

WEST-RUTLAND

ESN 348
LAW : RUTLAND VSP
FIRE : WEST RUTLAND FD
EMS : REGIONAL AMB
EMS2 :NONE LISTED

ESN 304
LAW : RUTLAND VSP
FIRE : POULTNEY HOSE CO 1
EMS : POULTNEY RESCUE SQUAD
EMS2 :NONE LISTED

IRA
Page 3

POULTNEY

Bird Mountain
Wildlife
Management *

4A BIRDSEYE RD

1235
1294
1620
1841
1876
2058
2136
2732

133

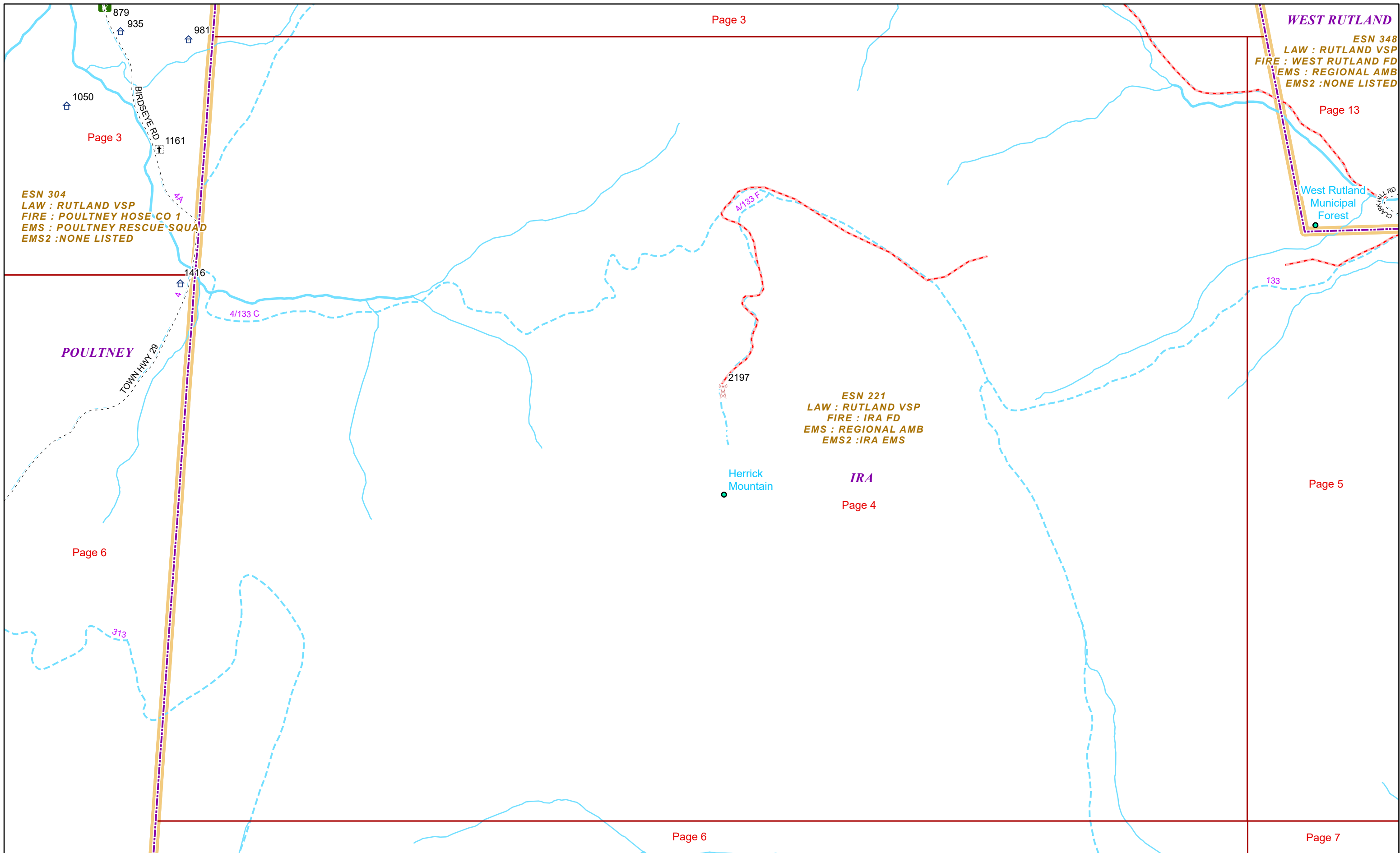
CLARK HILL RD



0 0.15 0.3 0.6 Miles 1 inch equals 833 feet

9/16/2024

IRA



ESN 304
 LAW : RUTLAND VSP
 FIRE : POULTNEY HOSE CO 1
 EMS : POULTNEY RESCUE SQUAD
 EMS2 : NONE LISTED

ESN 348
 LAW : RUTLAND VSP
 FIRE : WEST RUTLAND FD
 EMS : REGIONAL AMB
 EMS2 : NONE LISTED

ESN 221
 LAW : RUTLAND VSP
 FIRE : IRA FD
 EMS : REGIONAL AMB
 EMS2 : IRA EMS

POULTNEY

West Rutland
 Municipal
 Forest

Herrick
 Mountain



0 0.15 0.3 0.6 Miles

1 inch equals 833 feet

9/16/2024

IRA

Page: 4

Page 3

Page 3

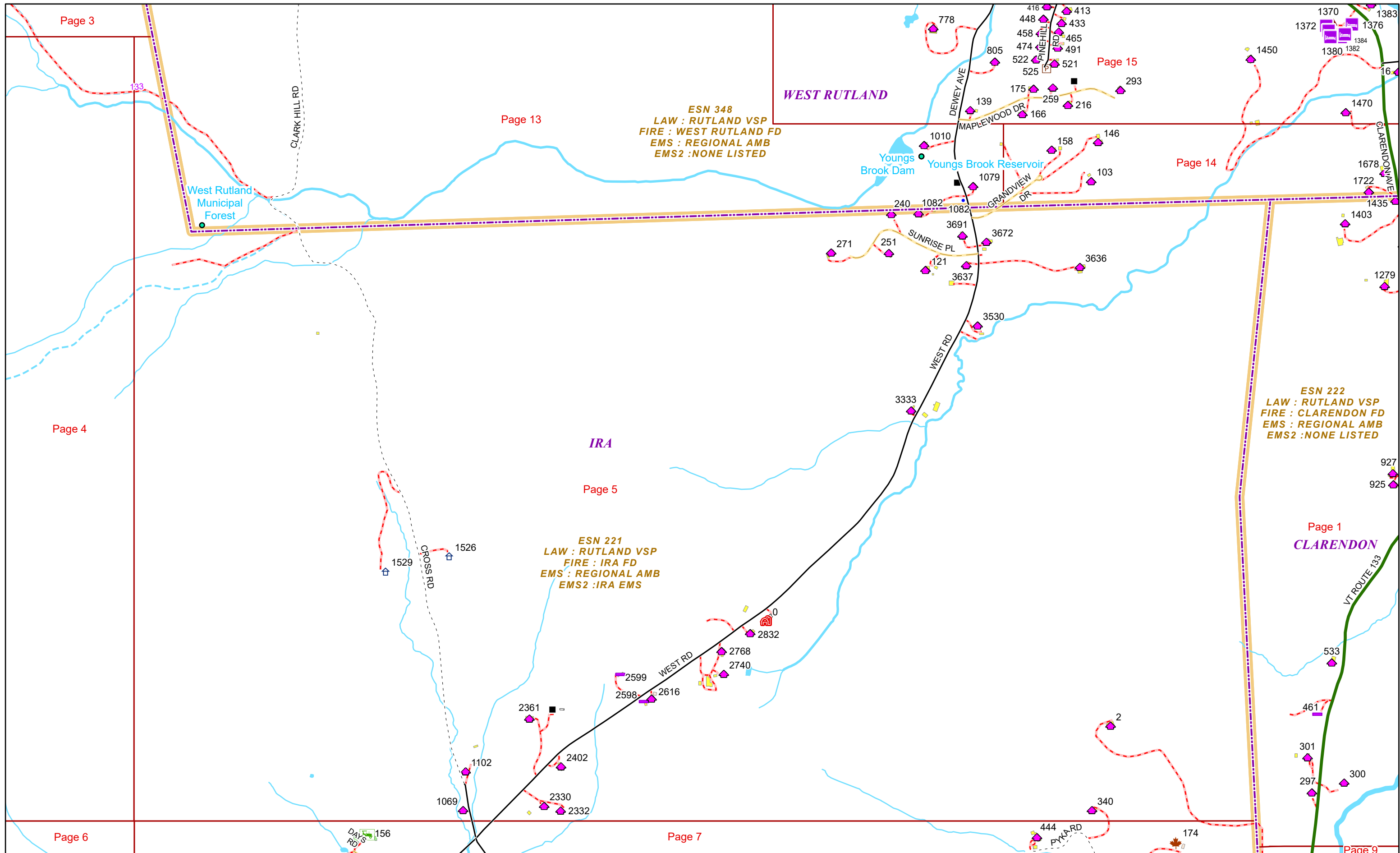
Page 13

Page 6

Page 6

Page 5

Page 7



Page 3

Page 13

Page 15

Page 14

Page 4

IRA

Page 5


Page 1

CLARENDON

Page 6

Page 7

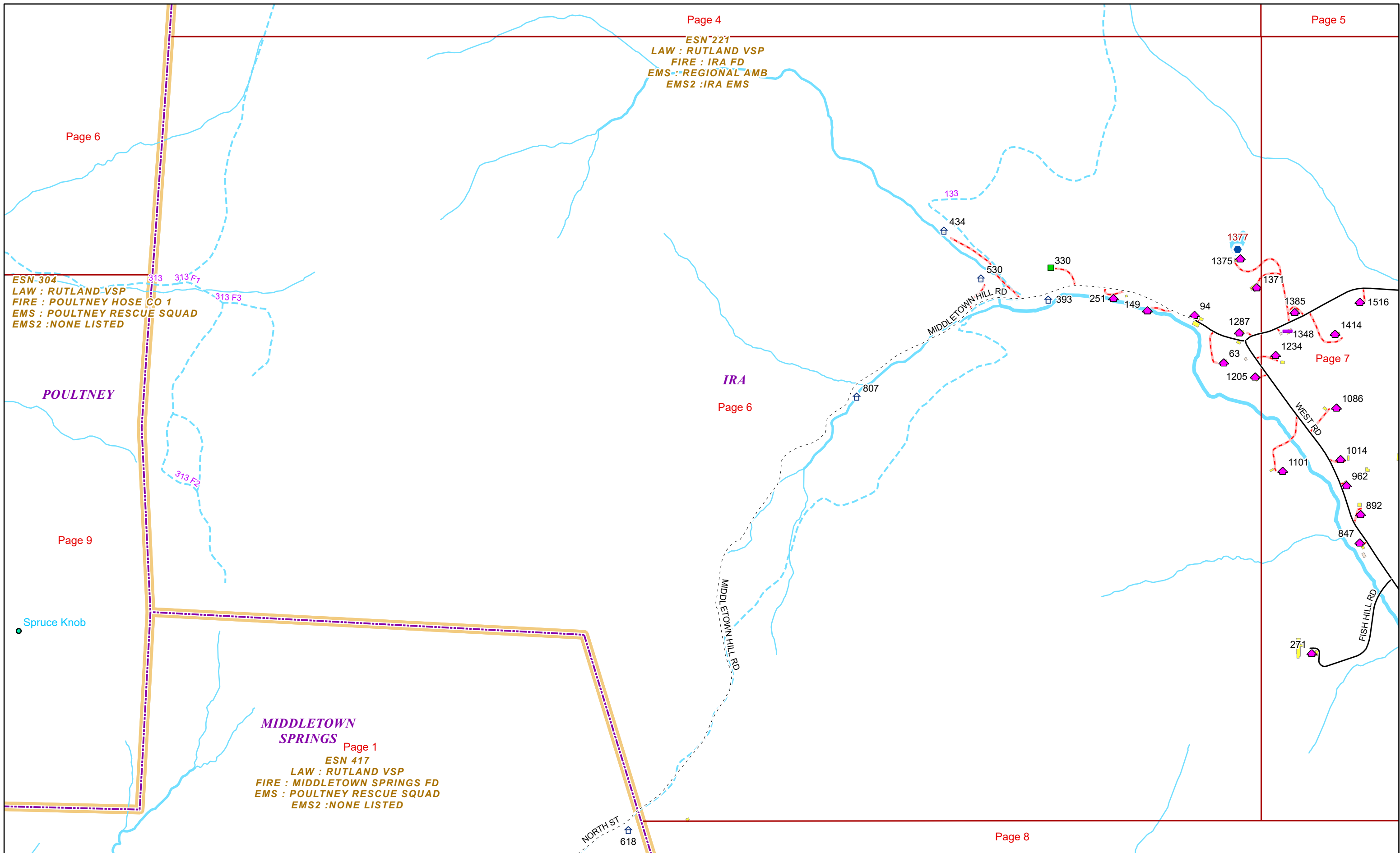
Page 9



9/16/2024

IRA

Page: 5



Page 4

Page 5

Page 6

ESN 221
LAW : RUTLAND VSP
FIRE : IRA FD
EMS : REGIONAL AMB
EMS2 : IRA EMS

ESN-304
LAW : RUTLAND VSP
FIRE : POULTNEY HOSE CO 1
EMS : POULTNEY RESCUE SQUAD
EMS2 : NONE LISTED

POULTNEY

IRA

Page 6

MIDDLETOWN SPRINGS Page 1
ESN 417
LAW : RUTLAND VSP
FIRE : MIDDLETOWN SPRINGS FD
EMS : POULTNEY RESCUE SQUAD
EMS2 : NONE LISTED

Spruce Knob

NORTH ST 618

Page 8

Page 7


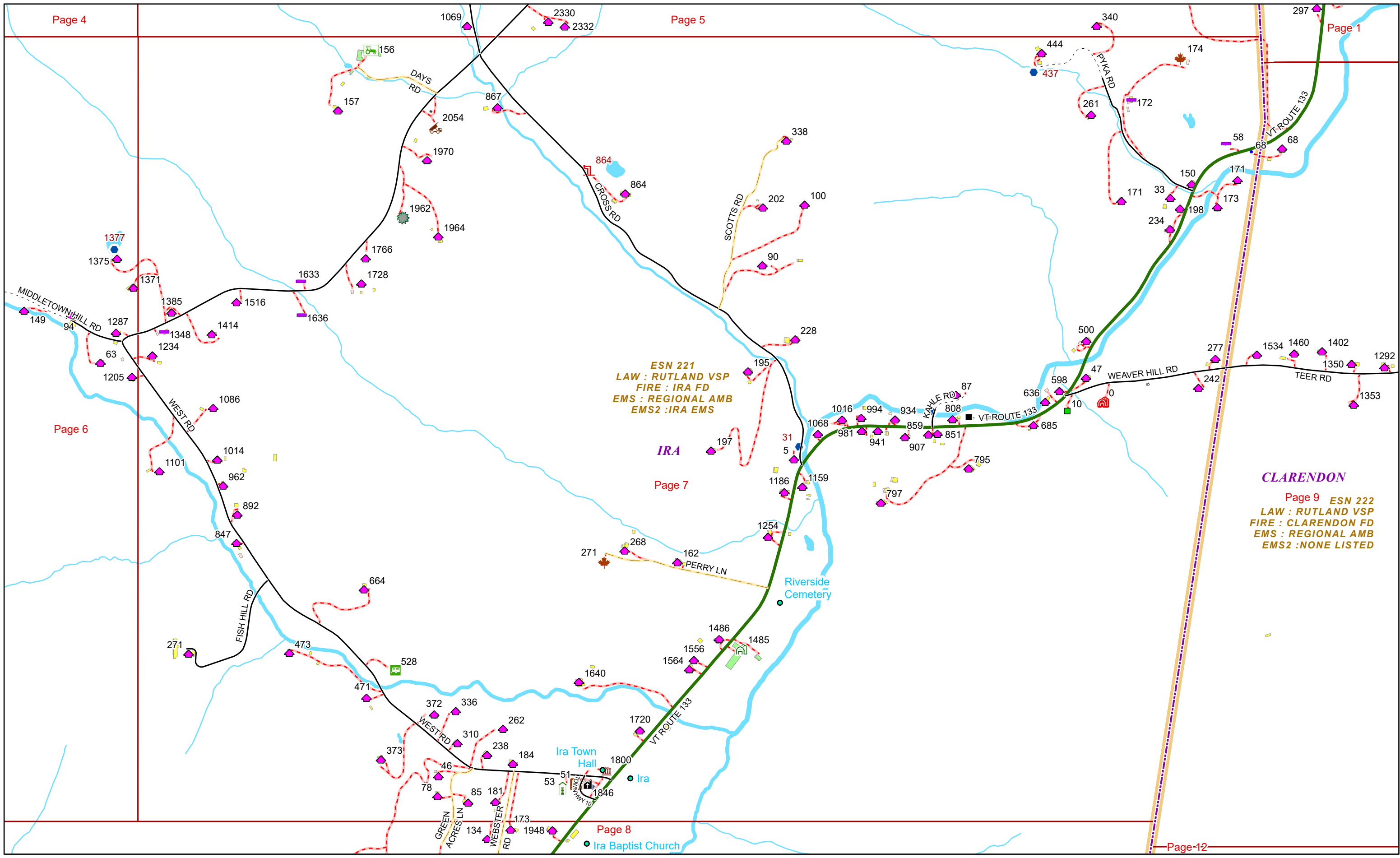


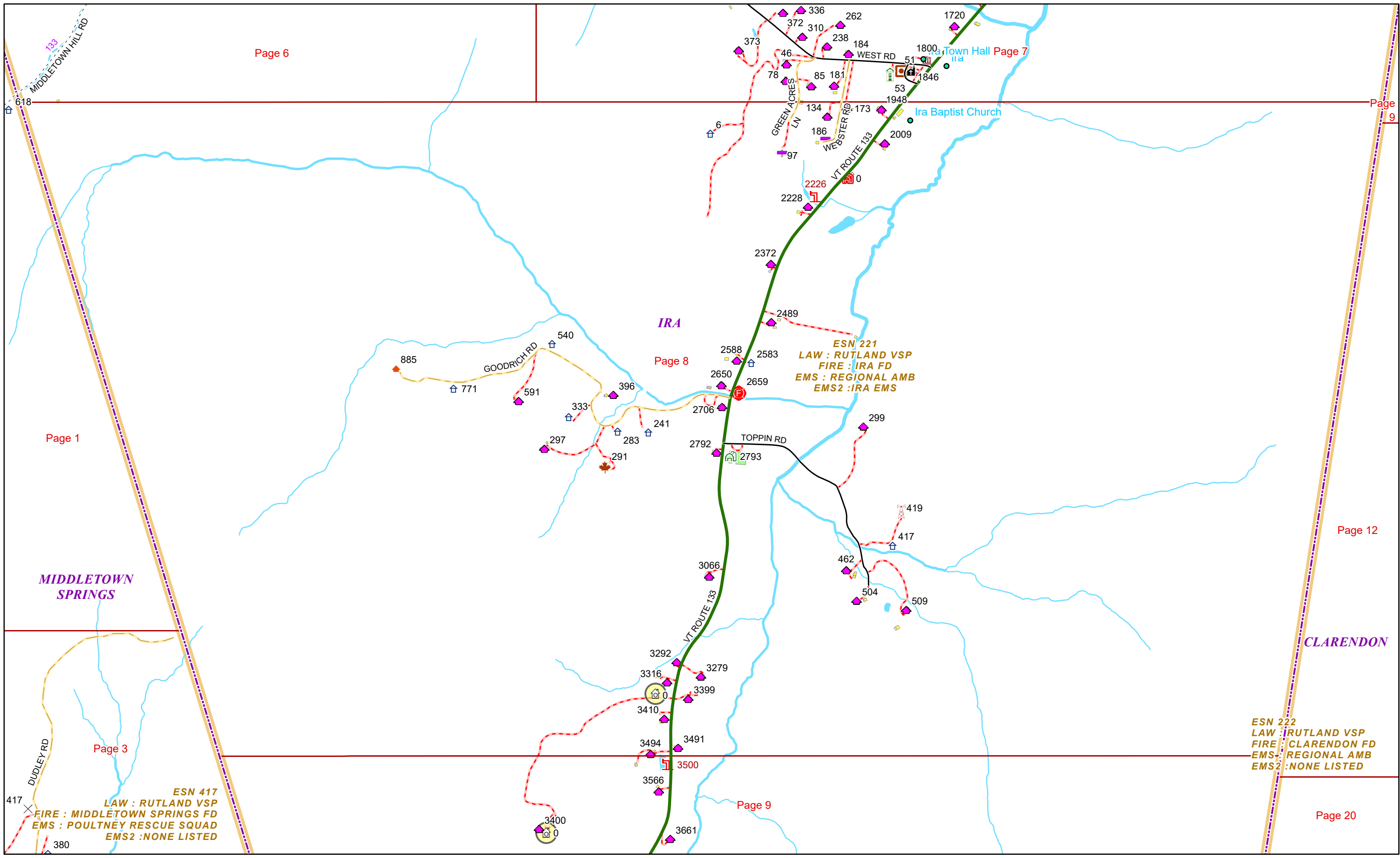
0 0.15 0.3 0.6 Miles 1 inch equals 833 feet

9/16/2024

IRA

Page: 6





Page 6

Page 9

Page 7

Page 8

Page 1

Page 12

Page 3

Page 9

Page 20

MIDDLETOWN SPRINGS

CLARENDON

IRA

ESN 221
LAW : RUTLAND VSP
FIRE : IRA FD
EMS : REGIONAL AMB
EMS2 : IRA EMS

ESN 222
LAW : RUTLAND VSP
FIRE : CLARENDON FD
EMS : REGIONAL AMB
EMS2 : NONE LISTED

ESN 417
LAW : RUTLAND VSP
FIRE : MIDDLETOWN SPRINGS FD
EMS : POULTNEY RESCUE SQUAD
EMS2 : NONE LISTED



0 0.17 0.35 0.7 Miles

1 inch equals 1,000 feet

9/16/2024

IRA

Page: 8

