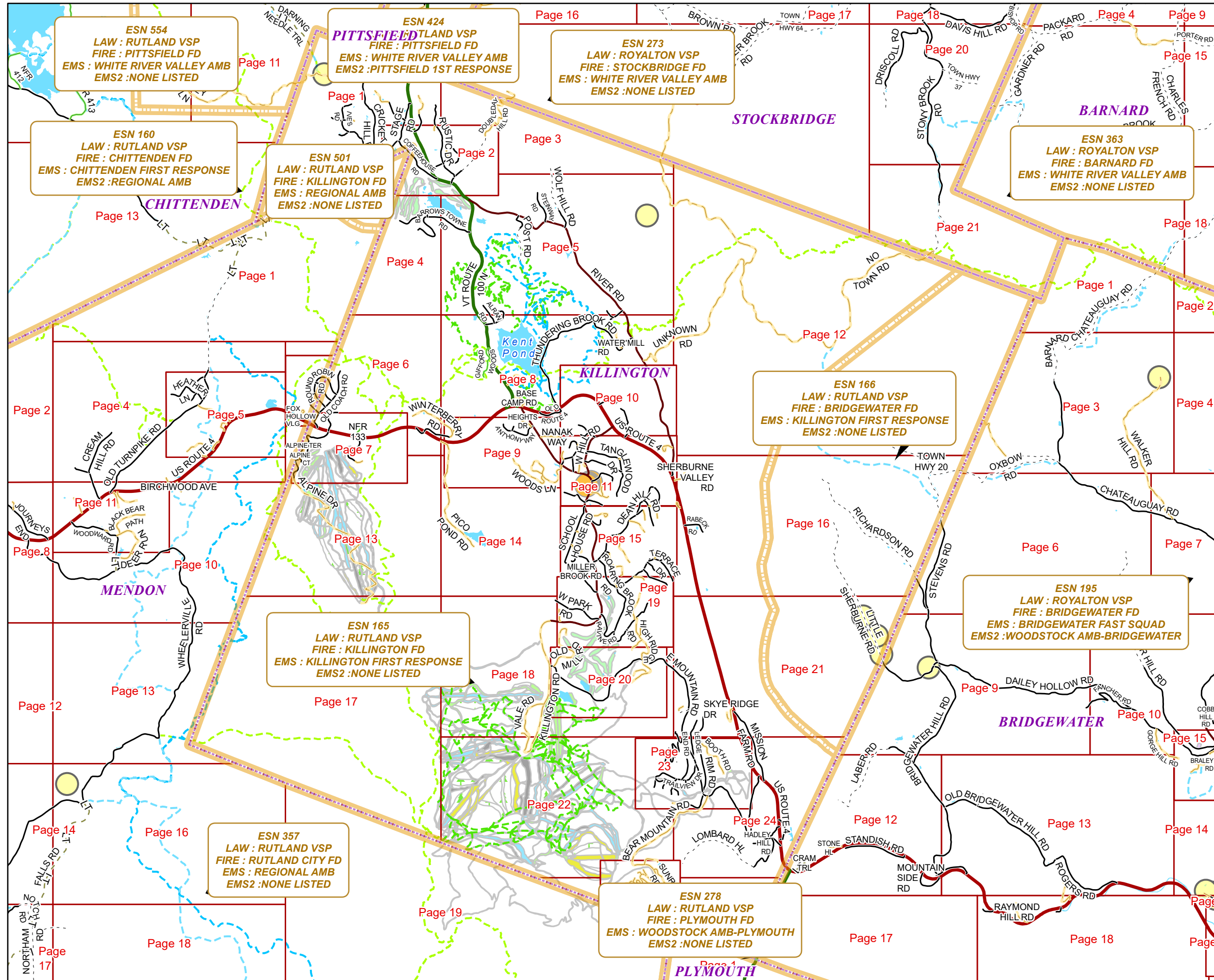


KILLINGTON



E911 Mapbook with GIS Data
 Use constraints: The 911 related data layers (Esites, Landmarks, Roads, Driveways, Footprints, Atlas Sheets, ESZ, etc.) were developed and designed for 911 purposes only. The user should understand that the nature of the 911 data layers means they are never complete. Each municipal government is responsible for maintenance of the 911 database. Other data (non-911 related) used in the Vermont 911 Mapbook is acquired from the Vermont Center for Geographic Information (VCGI) (vcgi.vermont.gov) and other Vermont organizations.

Disclaimer:
 This Vermont 911 Mapbook and Public GIS data is for general reference only. Data layers that appear on the map may or may not be accurate, current, or otherwise reliable. The Enhanced 911 Board and the State of Vermont make no representations of any kind, including but not limited to the warranties of merchantability or fitness for a particular use, nor are any such warranties to be implied with respect to the GIS data and Mapbook.

For questions/updates, contact:
 Vermont Enhanced 911 Board
 6 Baldwin St – 2nd Floor
 Montpelier VT 05633-7960

Phone: 802-828-4911
 Email: e911.info@vermont.gov
 Web site: e911.vermont.gov

9/16/2024



























































Legend





























ESITES




























SITETYPE

-  **COMMERCIAL
-  **CULTURAL
-  **EDUCATIONAL
-  **GOVERNMENT
-  **INDUSTRIAL
-  **OTHER COMMERCIAL
-  **PUBLIC GATHERING
-  **UTILITY
-  ABANDONED
-  ACCESS POINT
-  ACCESSORY BARN
-  ACCESSORY BUILDING
-  AIR SUPPORT / MAINTENANCE FACILITY
-  AIR TRAFFIC CONTROL CENTER / COMMAND CENTER
-  AIRPORT TERMINAL
-  AMBULANCE SERVICE
-  AUDITORIUM / CONCERT HALL / THEATER / OPERA HOUSE
-  BANK
-  BOAT RAMP / DOCK
-  BORDER CROSSING
-  BORDER PATROL
-  BREWERY
-  BUS STATION / DISPATCH FACILITY
-  CAMP
-  CAMPGROUND
-  CEMETERY

-  CITY / TOWN HALL
-  COAST GUARD
-  COLLEGE / UNIVERSITY
-  COMMERCIAL CONSTRUCTION SERVICE
-  COMMERCIAL FARM
-  COMMERCIAL GARAGE
-  COMMERCIAL W/RESIDENCE
-  COMMUNICATION BOX
-  COMMUNICATION TOWER
-  COMMUNITY / RECREATION FACILITY
-  CONDOMINIUM
-  COURT HOUSE
-  CUSTOMS SERVICE
-  DAY CARE FACILITY
-  DEVELOPMENT SITE
-  EBS TOWER
-  EMERGENCY PHONE / CALLBOX
-  FAIR / EXHIBITION/ RODEO GROUNDS
-  FERRY TERMINAL / DISPATCH FACILITY
-  FIRE STATION
-  FISH FARM / HATCHERY
-  FITNESS FACILITY
-  FOOD DISTRIBUTION CENTER
-  GAS STATION
-  GATED W/BUILDING
-  GATED W/O BUILDING
-  GOLF COURSE
-  GRAVEL PIT / QUARRY / MINE

-  GREENHOUSE / NURSERY
-  GROCERY STORE
-  HARBOR / MARINA
-  HAZARDOUS MATERIALS FACILITY
-  HAZARDOUS STORAGE FACILITY
-  HEALTH CLINIC
-  HELIPAD / HELIPORT / HELISPOT
-  HISTORIC SITE / POINT OF INTEREST
-  HOSPITAL / MEDICAL CENTER
-  HOUSE OF WORSHIP
-  HYDROELECTRIC FACILITY
-  ICE ARENA
-  INSTITUTIONAL RESIDENCE / DORM / BARRACKS
-  LANDFILL
-  LAW ENFORCEMENT
-  LIBRARY
-  LODGING B&B / HOTEL / MOTEL / INN
-  LOOKOUT TOWER
-  LUMBER MILL / SAW MILL
-  MANUFACTURING FACILITY
-  MOBILE HOME
-  MORGUE
-  MULTI-FAMILY DWELLING
-  MUSEUM
-  NATIONAL GUARD /
-  NUCLEAR FACILITY
-  NURSING HOME / LONG TERM CARE
-  OFFICE BUILDING

-  OIL / GAS FACILITY
-  OTHER
-  OTHER RESIDENTIAL
-  OUTPATIENT CLINIC
-  PARK AND RIDE / COMMUTER
-  PHARMACY
-  PICNIC AREA
-  POST OFFICE
-  PRISON / CORRECTIONAL FACILITY
-  PRIVATE AND EXPRESS SHIPPING FACILITY
-  PSAP
-  PUBLIC BEACH
-  PUBLIC TELEPHONE
-  PUBLIC WATER SUPPLY INTAKE
-  PUBLIC WATER SUPPLY WELL
-  PUMP STATION
-  RACE TRACK / DRAGSTRIP
-  RAILROAD STATION
-  RESIDENTIAL FARM
-  REST STOP / ROADSIDE PARK
-  RESTAURANT
-  RETAIL FACILITY
-  RV HOOKUP
-  SCHOOL K / 12
-  SEASONAL HOME
-  SHOOTING RANGE
-  SINGLE FAMILY DWELLING
-  SKI AREA / ALPINE

-  SOLAR FACILITY
-  SPORTS ARENA /
-  STATE CAPITOL
-  STATE GARAGE
-  STATE GOVERNMENT FACILITY
-  STATE PARK
-  STORAGE UNITS
-  SUBSTATION
-  SUGARHOUSE
-  TEMPORARY STRUCTURE
-  TOWN GARAGE
-  TOWN OFFICE
-  TRAILHEAD
-  TRANSFER STATION
-  UNKNOWN
-  US FOREST FACILITY
-  US GOVERNMENT FACILITY
-  UTILITY POLE W/PHONE
-  VETERINARY HOSPITAL / CLINIC
-  VISITOR / INFORMATION CENTER
-  WAREHOUSE
-  WASTE / BIOMASS FACILITY
-  WASTEWATER TREATMENT PLANT
-  WATER TANK
-  WATER TOWER
-  WIND FACILITY / WIND TOWER
-  YOUTH CAMP

Legend

Roads

-  Interstate Highway
-  US Highway
-  State Highway
-  Town Highway Class 1
-  Town Highway Class 2
-  Town Highway Class 3
-  Town Highway Class 4
-  Private
-  Driveway
-  Discontinued Road
-  Legal Trail
-  Ferry
-  Military - no public access
-  National Forest Highway
-  State Forest Highway
-  Proposed
-  Rivers
-  Driveways
- 

Hydrants

-  Drafting Site
-  Dry Hydrant
-  Municipal Hydrant
-  Pressurized Hydrant

Townline





Emergency Service Zones



FootPrints

-  Airport
-  Solar Field
-  Alpine Trail Easiest
-  Alpine Trail Intermediate
-  Alpine Trail Advanced
-  Alpine Trail Expert
-  Alpine Glade Marked
-  Alpine Glade Not Marked
-  Building
-  Farm
-  Golf Course
-  Quarry
-  Park
-  Shopping Center
-  Stadium/Arena
-  Other

Addressing Error


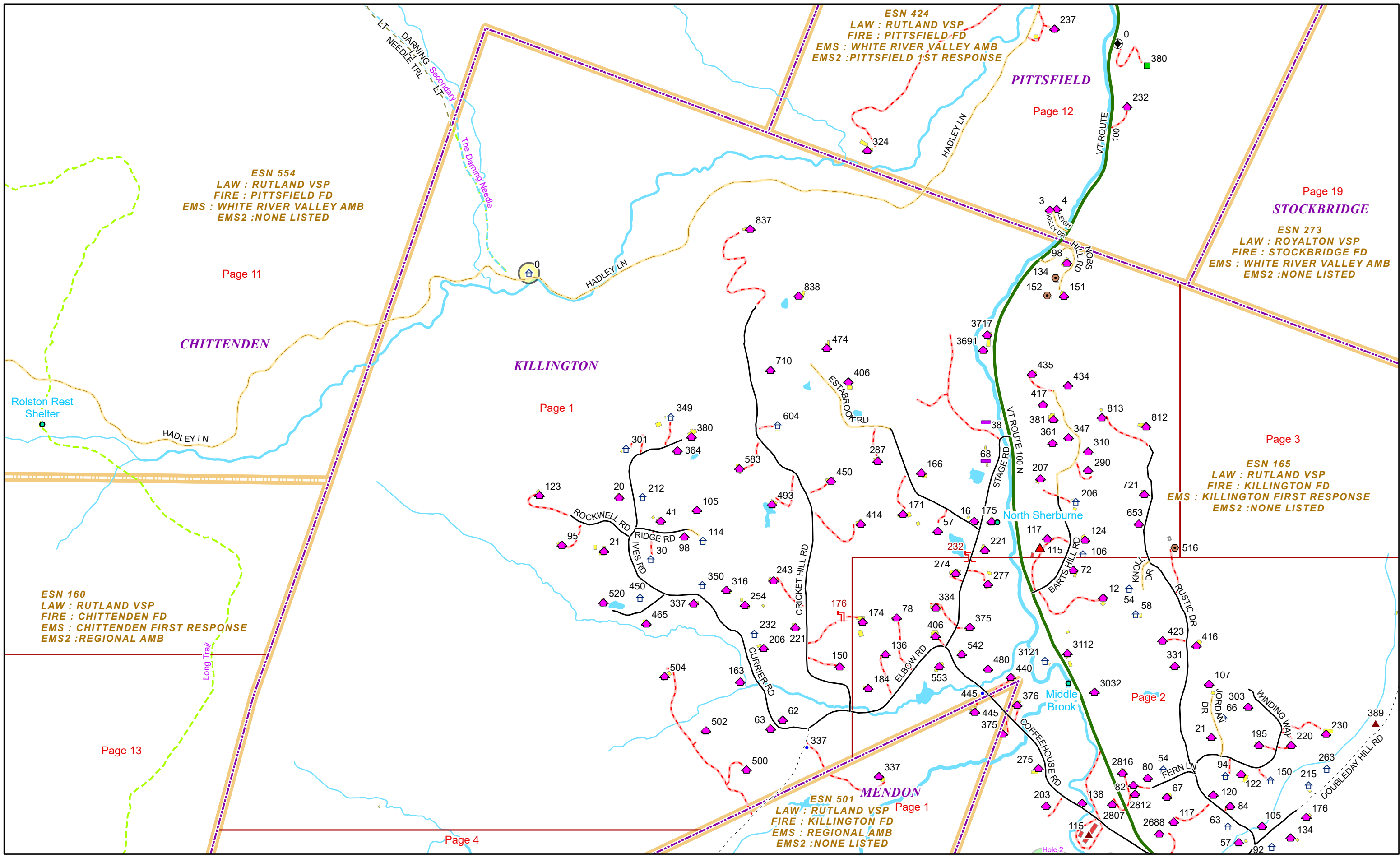
-  Orange - Duplicated Addressed Building
-  Yellow - Unnumbered Building

KILLINGTON Road Name Index

ROAD NAME	PAGE(S)
ALPINE CT	7
ALPINE DR	7,13,17
ALPINE TER	7
ALRAN RD	5,8
ANTHONY WAY	9
ANTHONY WAY EXT	9
ARCHIE BAKER RD	5,8
BARROWS TOWNE RD	4,5
BARTS HILL RD	1,2
BASE CAMP RD	8
BEAR MOUNTAIN RD	22,23,24,26
BEAR RUN	21,23,24
BEARLY HI WAY	15
BEECHNUT LN	23
BGR RD	15
BIG BOULDER RD	19
BIG ROCK RD	23
BIGELOW DR	11
BIRCH LN	15
BOOTH RD	23
BRAD MEAD DR	7
BROOKSIDE DR	23
BURKE HOLW	15
BUTLER RD	14,15,19
CLIFF RD	19
COFFEEHOUSE RD	1,2
COLONY CLUB RD	15
COOLIDGE LN	23
CRICKET HILL RD	1
CUBS CONCOURSE	11
CURRIER RD	1
DEAN HILL RD	11,14,15

ROAD NAME	PAGE(S)
DEER RUN	11,14,15
DOUBLEDAY HILL RD	2,3
DOWNABOUT RD	23
E GLADE AT SUNRISE	26
E MOUNTAIN RD	18,20,21,23,24
EAGLES RDG	25,26
EAST LN	15
ELBOW RD	1,2
ENT EXT RAMP STATE HWY	8
ESTABROOK RD	1
FALLS BROOK RUN	26
FERN LN	2
FLORAL DR	11
FOSTER FARM RD	21
GEORGE ST	11
GIFFORD WOODS	8
GINA DR	11
GLAZEBROOK	19
GLISSADE DR	26
GREAT TRAIL RD	23
GREEN MOUNTAIN NATIONAL DR	4
HADLEY HILL RD	24
HADLEY LN	1
HEIGHTS DR	9
HEMLOCK RIDGE RD	15
HIGH MOUNTAIN RD	19
HIGH RIDGE RD	18,19,20
HIGHLANDER AT SUNRISE	26
HUNNY TREE RD	11,14,15
INNSBRUCK LN	11
IVES RD	1
JANUARY WAY	11


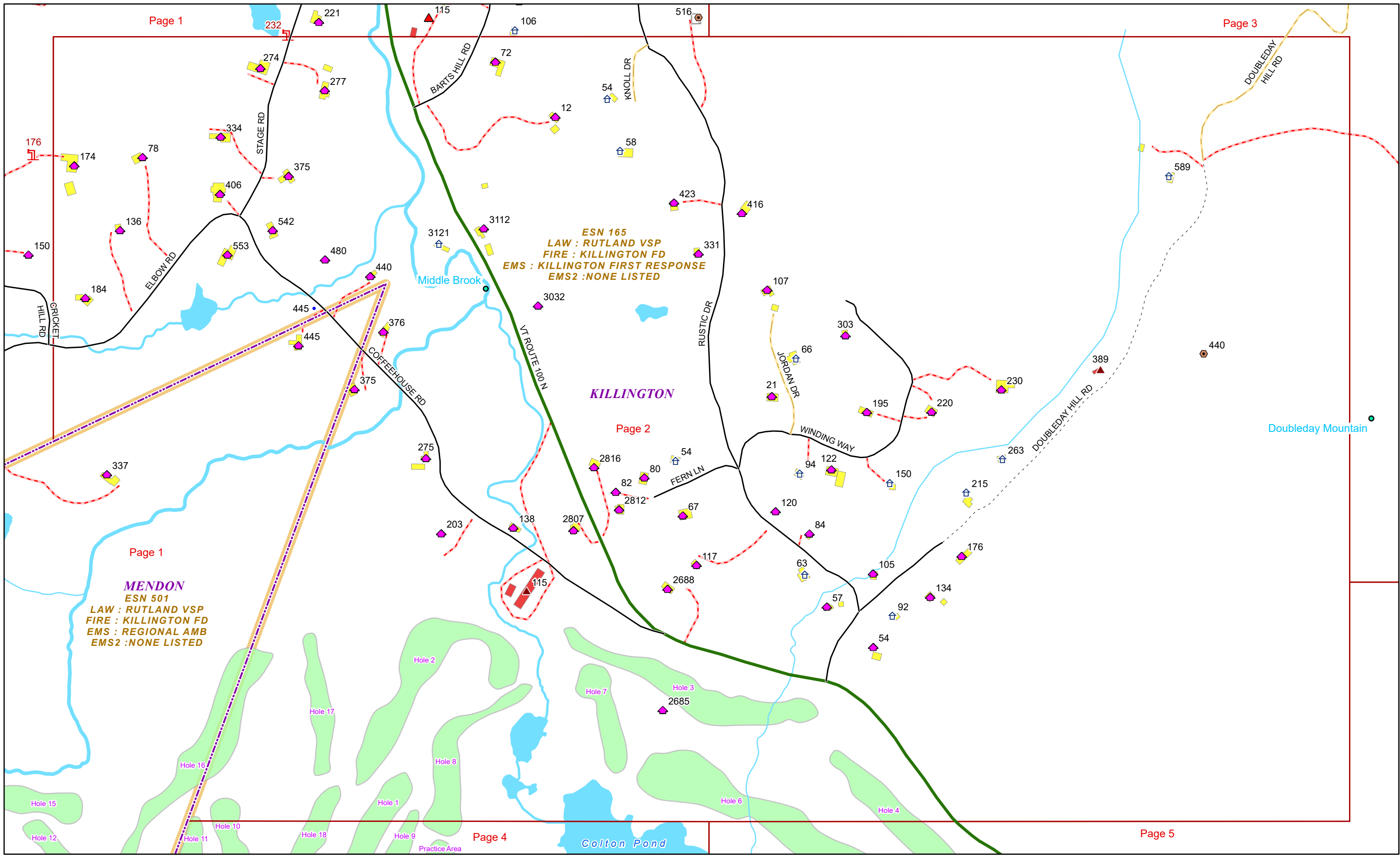
ROAD NAME	PAGE(S)
JOHNSON RD	24
JORDAN DR	2
JUGHANDLE	6
KILLINGTON CENTER DR	11
KILLINGTON RD	8,9,11,14,15,18,19,22
KNOLL DR	2
LADY SLIPPER LN	15
LAKWOOD DR	5,8
LEDGE END RD	21,23,24
LITTLE SHERBURNE RD	16,21
LOMBARD HL	24
LOWER REBECCA LN	14,19
LOWER SUN DOG DR	26
MCCLALLEN DR	15
MERRILL DR	11
MERRY MAPLE DR	6,7
MILLER BROOK RD	15
MINI DR	23
MISSION FARM RD	21,24
MOON RIDGE RD	10
MOUNTAIN VIEW DR	15
MOUNTAINSIDE DR	20
MOUNTAINSIDE LN	20
NANAK WAY	9,10,11
NFR 133	7
NO TOWN RD	3,5,12,21
NOBS HILL RD	1
NORTHBROOK	15
NORTHSIDE DR	6,7
NORTHSTAR AT SUNRISE	26
OFF MCCLALLEN DR	15
OFF TELEFON TRL	19
OLD COACH RD	6,7



9/16/2024

KILLINGTON

Page: 1



9/16/2024

KILLINGTON

PITTSFIELD
ESN 424
LAW : RUTLAND VSP
FIRE : PITTSFIELD FD
EMS : WHITE RIVER VALLEY AMB
EMS2 : PITTSFIELD 1ST RESPONSE

Page 12

STOCKBRIDGE
ESN 273
LAW : ROYALTON VSP
FIRE : STOCKBRIDGE FD
EMS : WHITE RIVER VALLEY AMB
EMS2 : NONE LISTED

STOCKBRIDGE

Page 19

KILLINGTON

Page 3

ESN 165
LAW : RUTLAND VSP
FIRE : KILLINGTON FD
EMS : KILLINGTON FIRST RESPONSE
EMS2 : NONE LISTED

Page 1


Page 2

Page 5

Page 12

Page 4

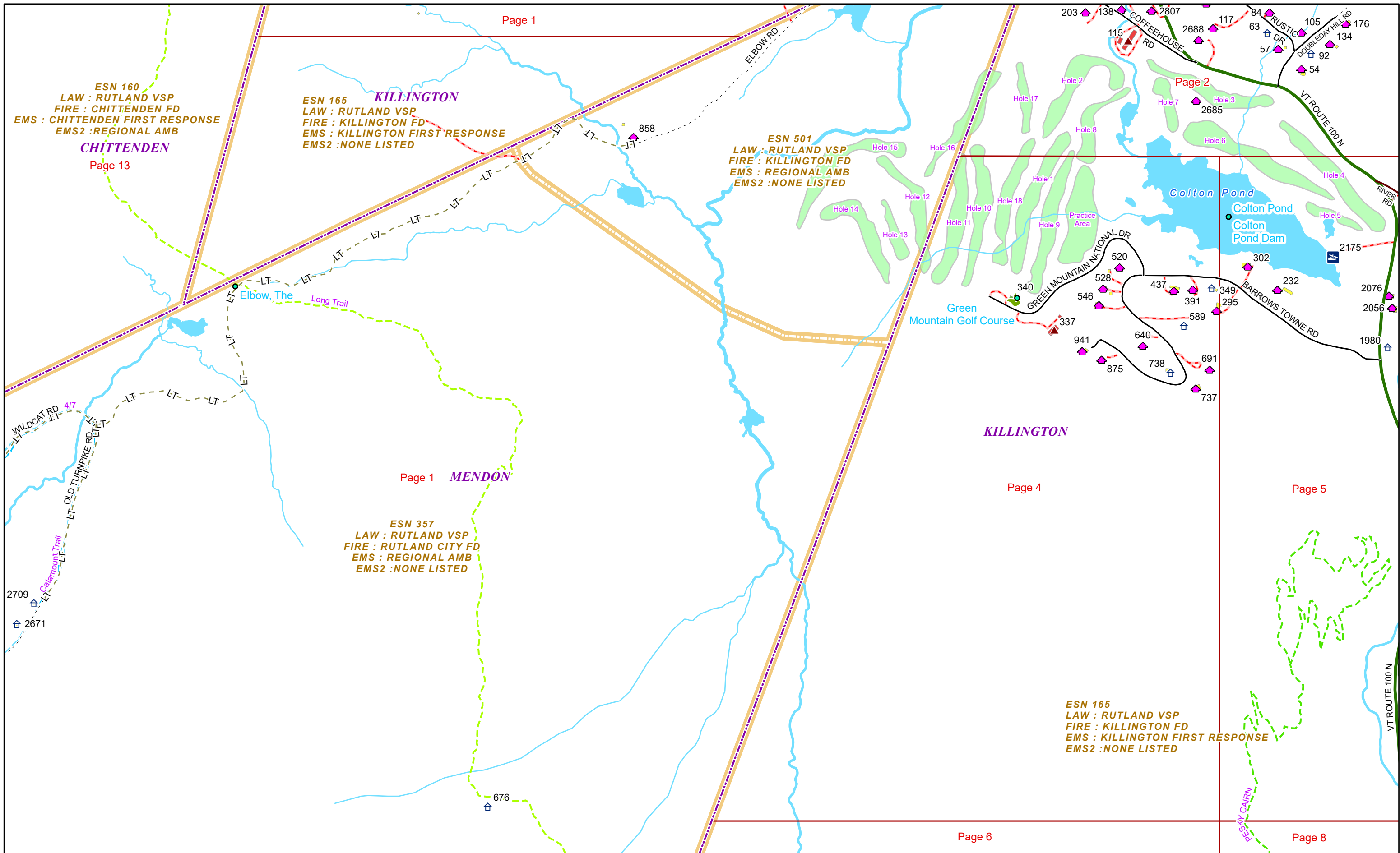
Colton Pond



9/16/2024

KILLINGTON

Page: 3




ESN 160
 LAW : RUTLAND VSP
 FIRE : CHITTENDEN FD
 EMS : CHITTENDEN FIRST RESPONSE
 EMS2 : REGIONAL AMB
CHITTENDEN
 Page 13

ESN 165
 LAW : RUTLAND VSP
 FIRE : KILLINGTON FD
 EMS : KILLINGTON FIRST RESPONSE
 EMS2 : NONE LISTED
KILLINGTON

ESN 501
 LAW : RUTLAND VSP
 FIRE : KILLINGTON FD
 EMS : REGIONAL AMB
 EMS2 : NONE LISTED
KILLINGTON

Page 1
MENDON
 ESN 357
 LAW : RUTLAND VSP
 FIRE : RUTLAND CITY FD
 EMS : REGIONAL AMB
 EMS2 : NONE LISTED

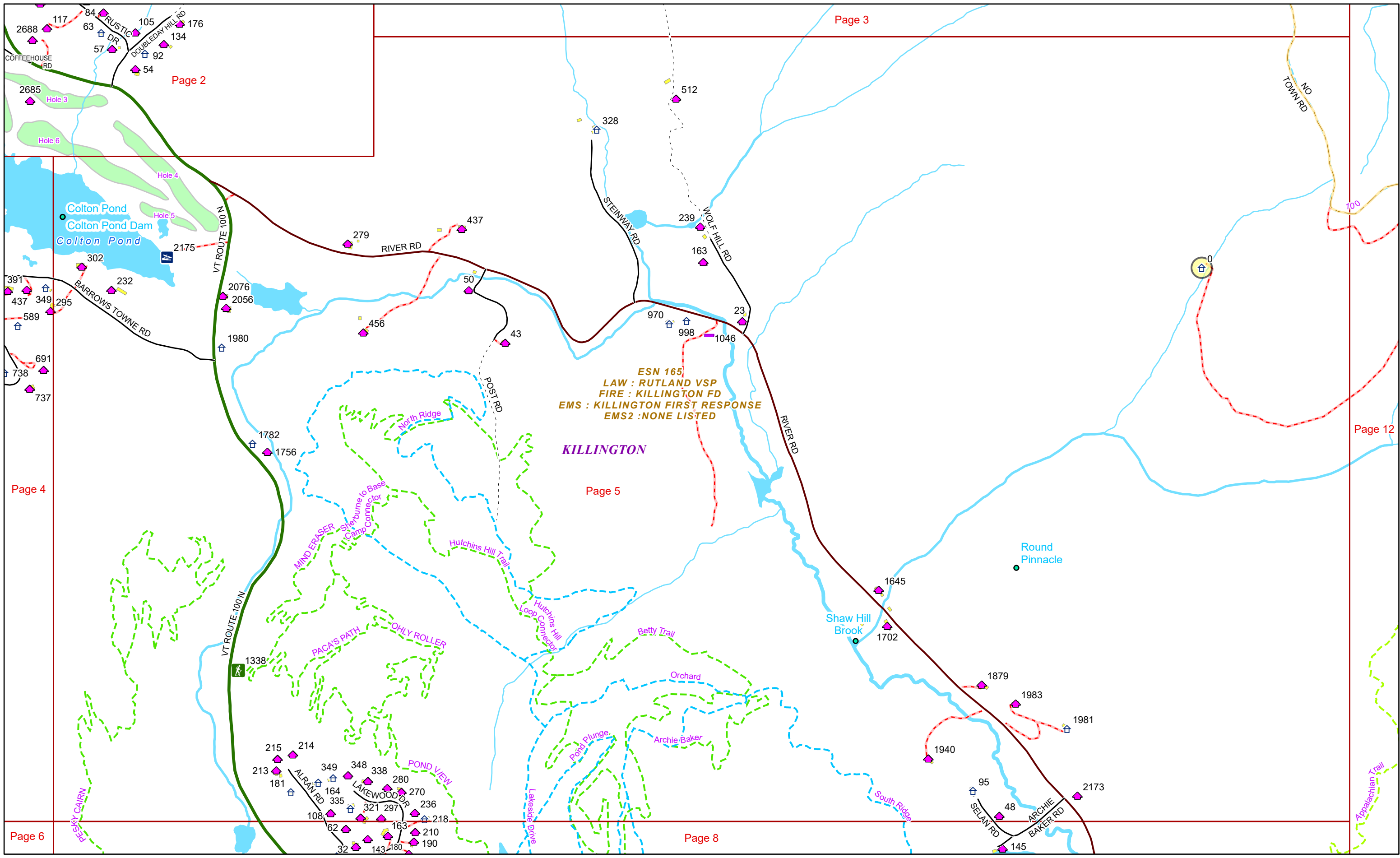
ESN 165
 LAW : RUTLAND VSP
 FIRE : KILLINGTON FD
 EMS : KILLINGTON FIRST RESPONSE
 EMS2 : NONE LISTED
KILLINGTON



9/16/2024

KILLINGTON

Page: 4



Page 4

Page 2

Page 3

Page 12

ESN 165
LAW : RUTLAND VSP
FIRE : KILLINGTON FD
EMS : KILLINGTON FIRST RESPONSE
EMS2 : NONE LISTED

KILLINGTON

Page 5

Page 6

Page 8

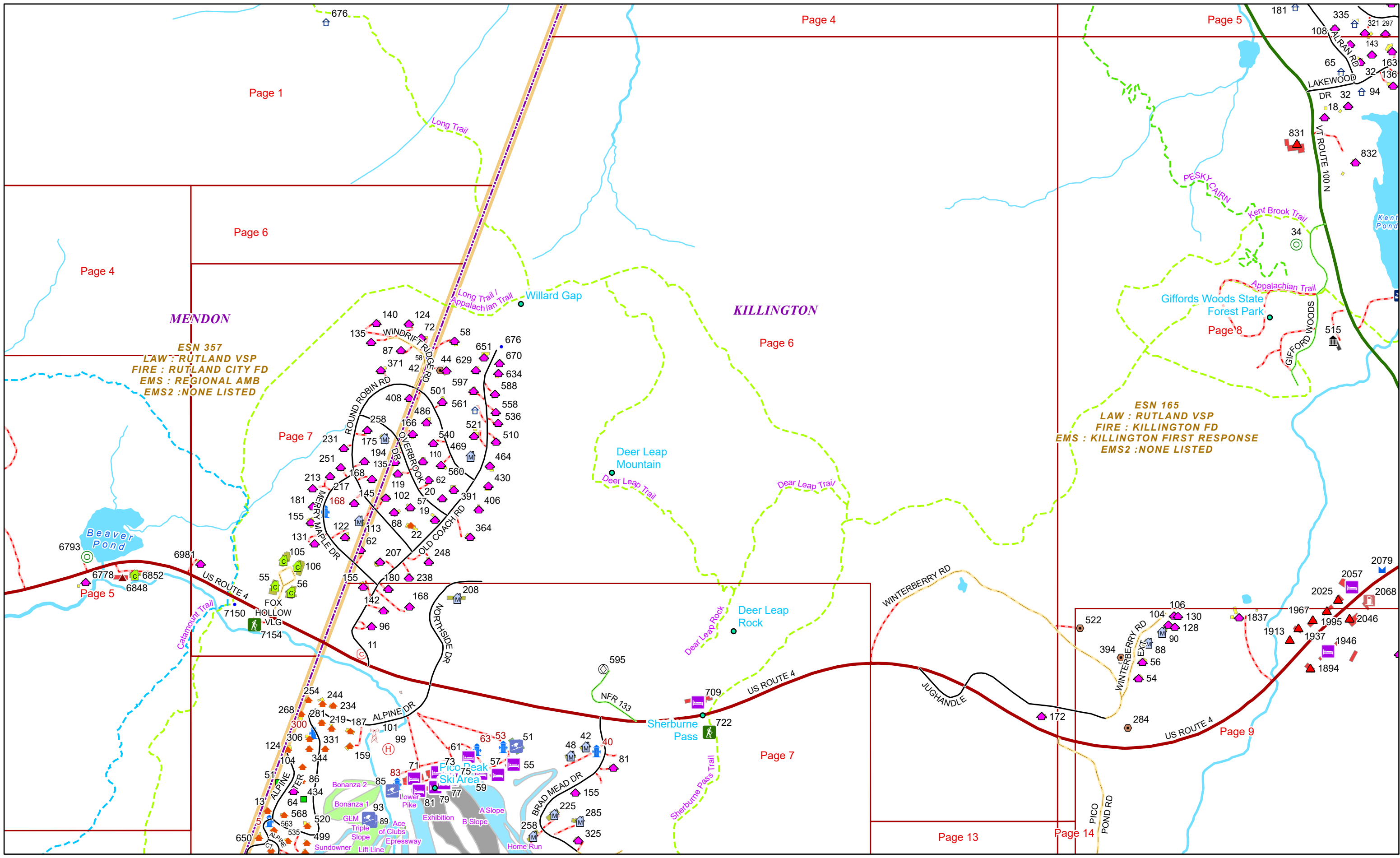


0 0.15 0.3 0.6 Miles 1 inch equals 833 feet

9/16/2024

KILLINGTON

Page: 5

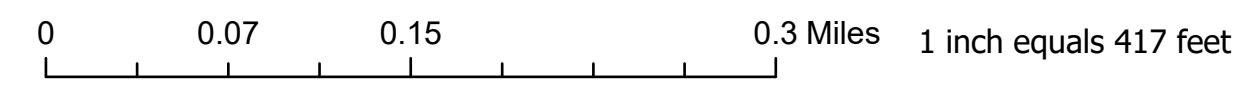
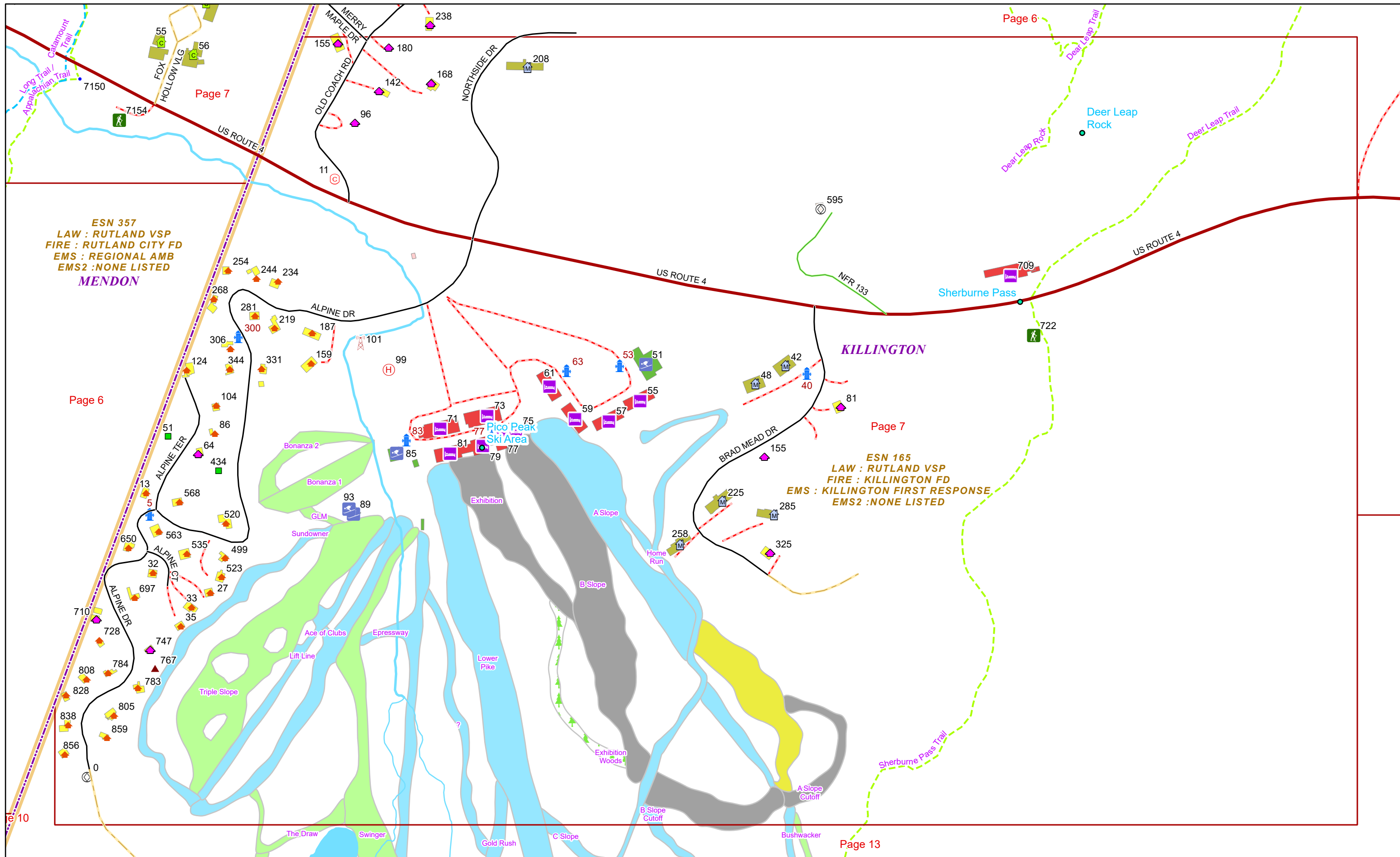


0 0.15 0.3 0.6 Miles 1 inch equals 833 feet

9/16/2024

KILLINGTON

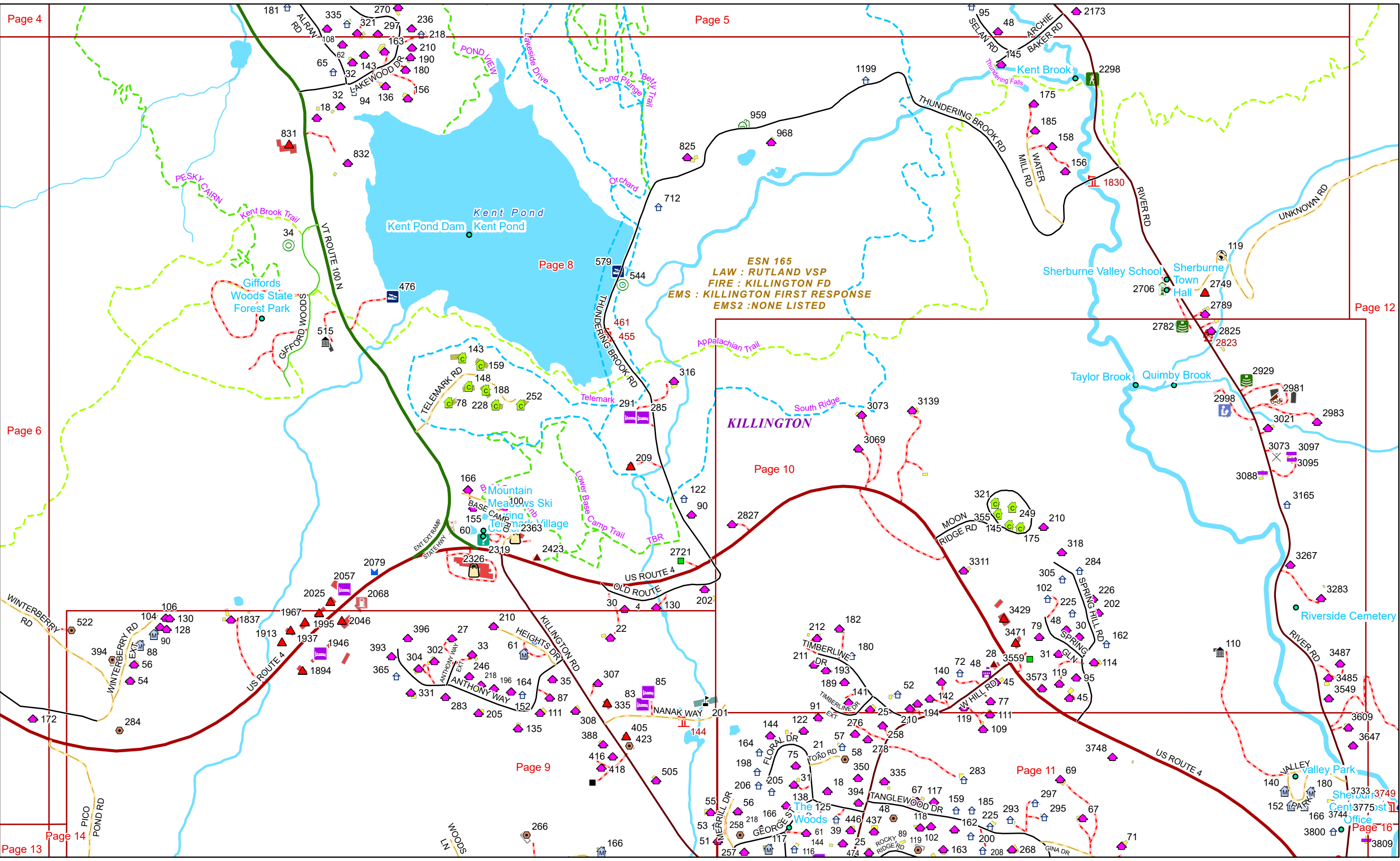
Page: 6



9/16/2024

KILLINGTON

Page: 7



ESN 165
LAW : RUTLAND VSP
FIRE : KILLINGTON FD
EMS : KILLINGTON FIRST RESPONSE
EMS2 : NONE LISTED


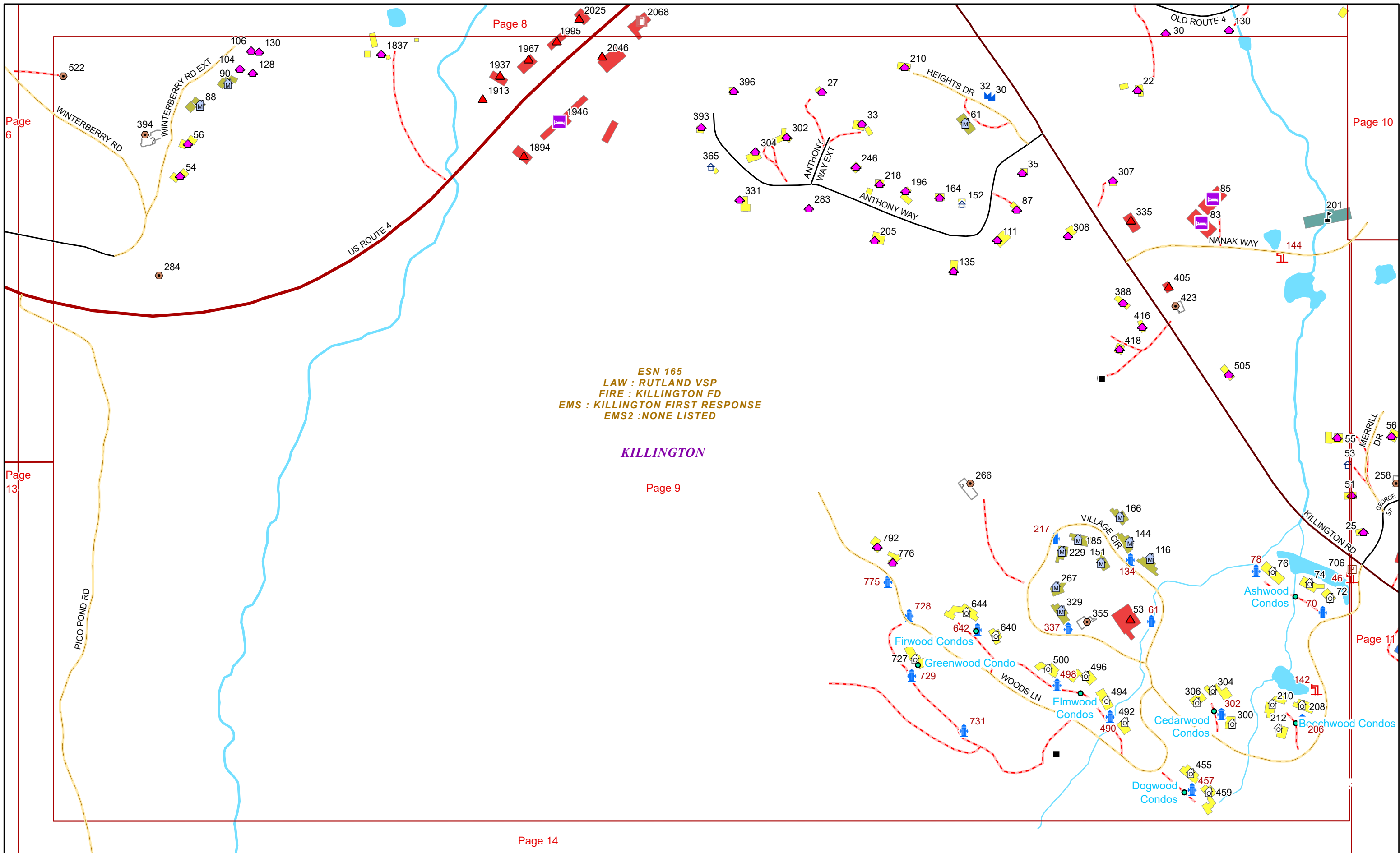


0 0.15 0.3 0.6 Miles 1 inch equals 833 feet

9/16/2024

KILLINGTON


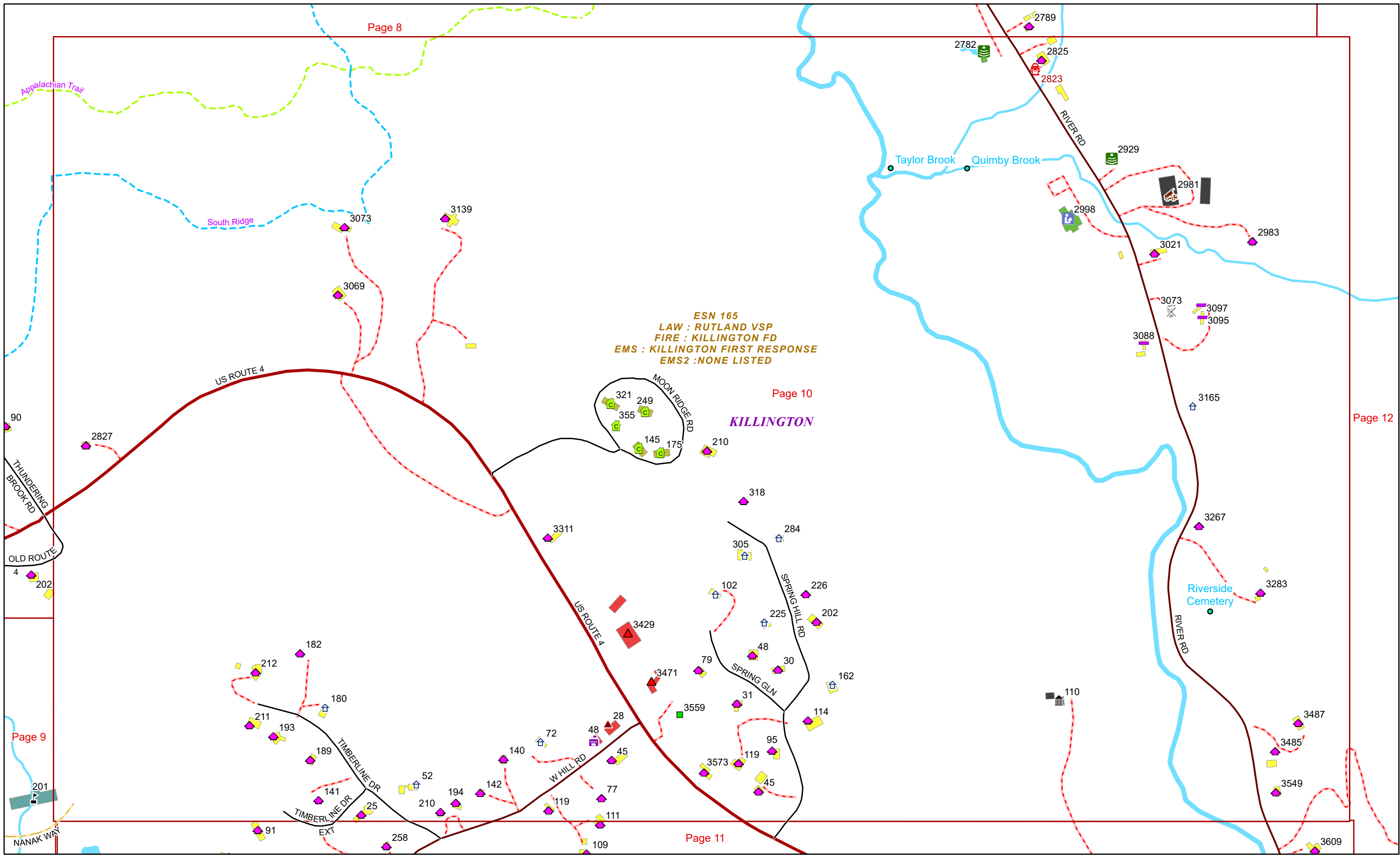
Page: 8



9/16/2024

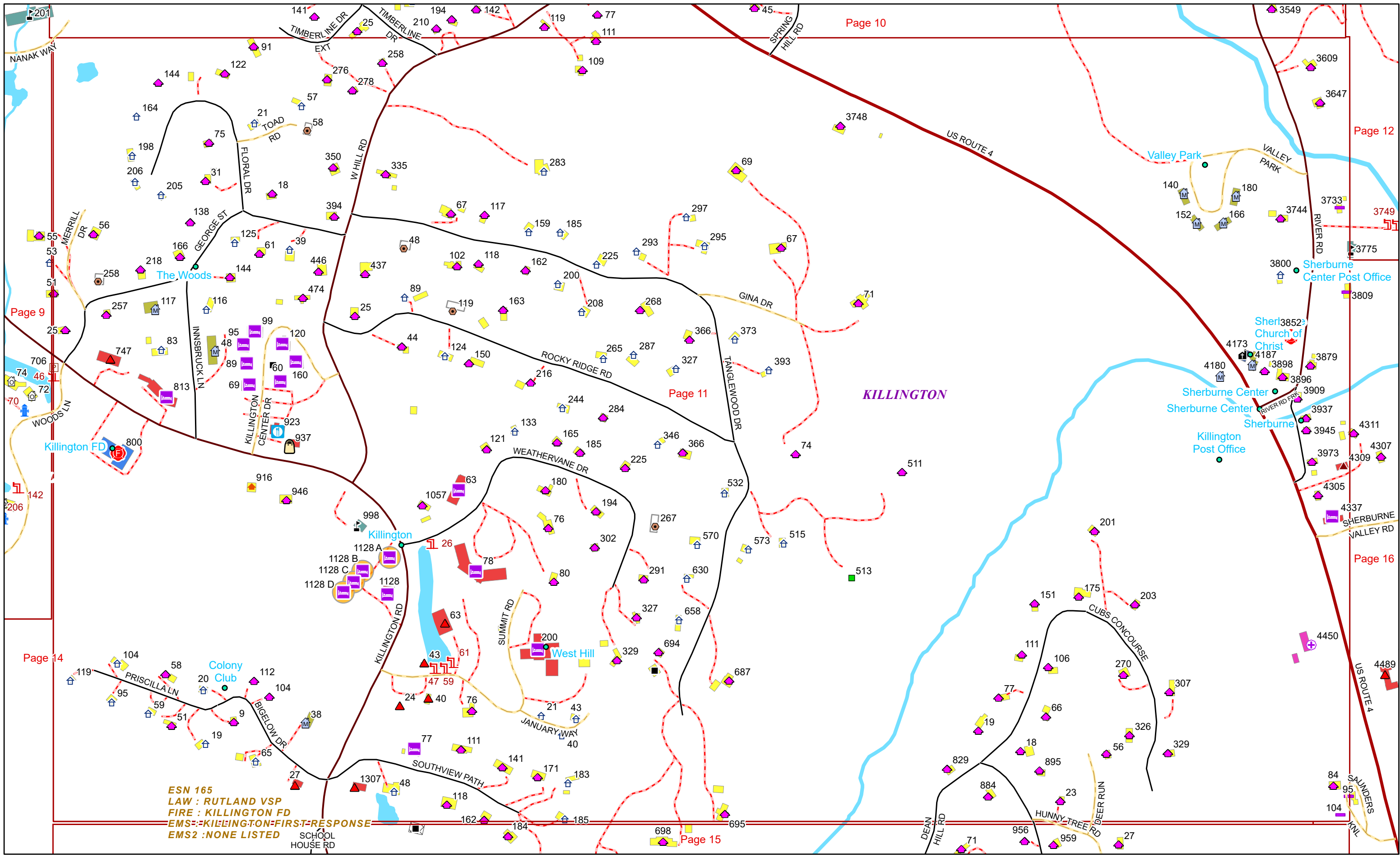
KILLINGTON

Page: 9



9/16/2024

KILLINGTON



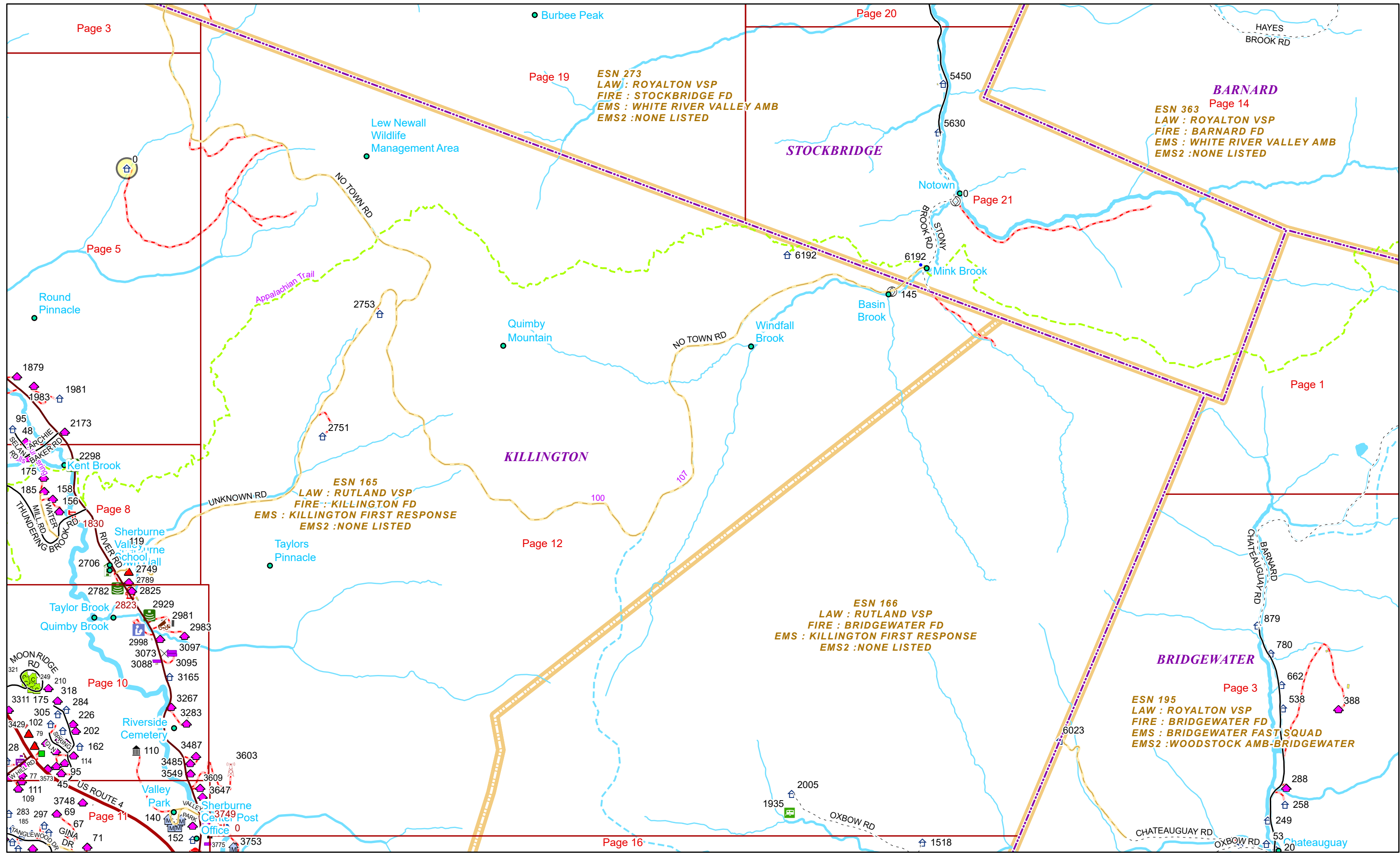
ESN 165
LAW : RUTLAND VSP
FIRE : KILLINGTON-FD
EMS : KILLINGTON-FIRST-RESPONSE
EMS2 : NONE LISTED



0 0.07 0.15 0.3 Miles 1 inch equals 417 feet

9/16/2024

KILLINGTON



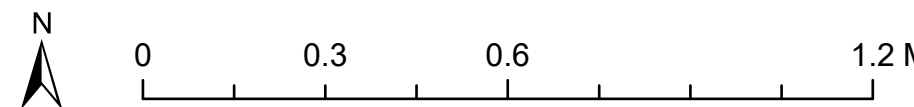
Page 19
ESN 273
LAW : ROYALTON VSP
FIRE : STOCKBRIDGE FD
EMS : WHITE RIVER VALLEY AMB
EMS2 : NONE LISTED

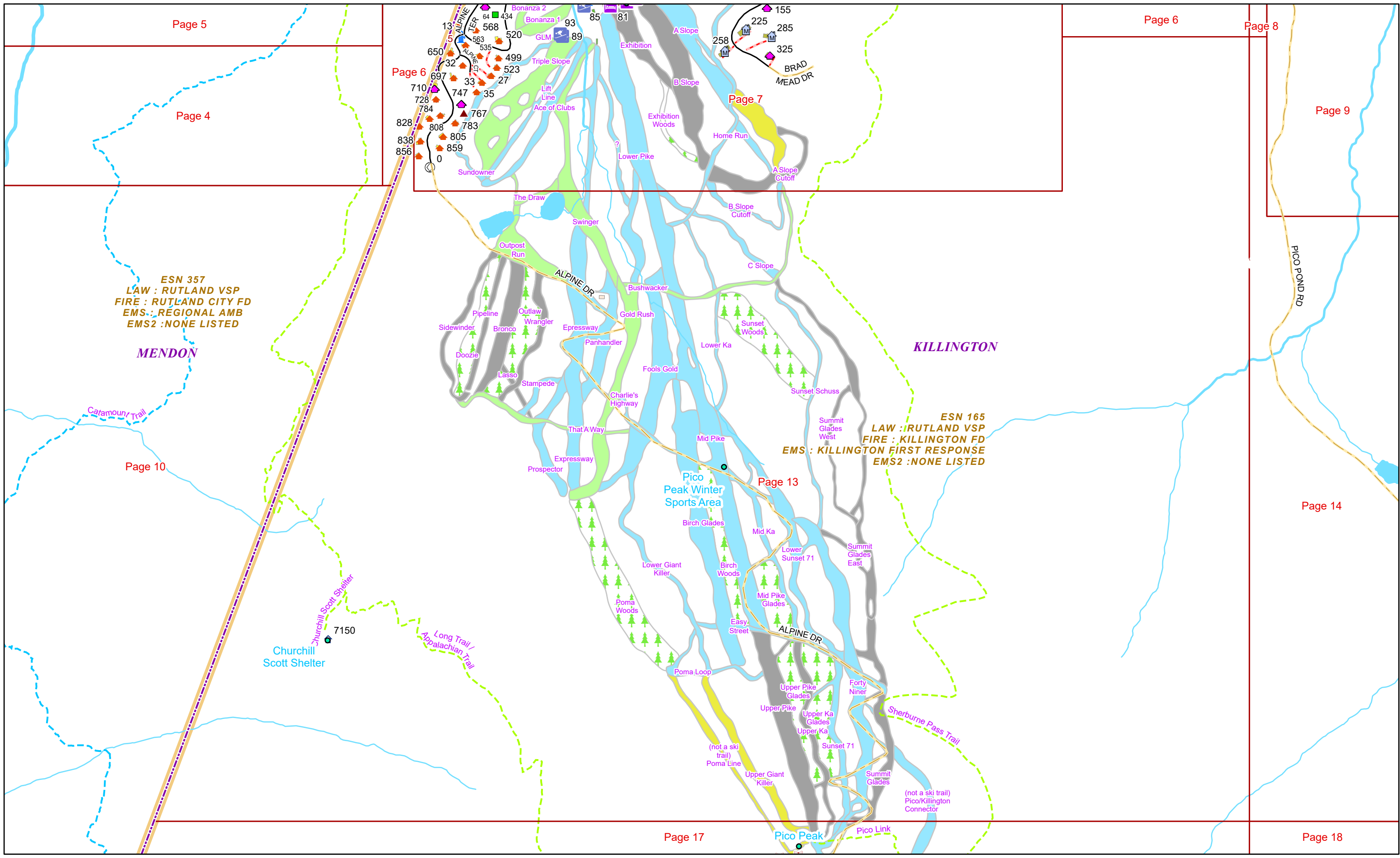
BARNARD
Page 14
ESN 363
LAW : ROYALTON VSP
FIRE : BARNARD FD
EMS : WHITE RIVER VALLEY AMB
EMS2 : NONE LISTED

ESN 165
LAW : RUTLAND VSP
FIRE : KILLINGTON FD
EMS : KILLINGTON FIRST RESPONSE
EMS2 : NONE LISTED

ESN 166
LAW : RUTLAND VSP
FIRE : BRIDGEWATER FD
EMS : KILLINGTON FIRST RESPONSE
EMS2 : NONE LISTED

BRIDGEWATER
Page 3
ESN 195
LAW : ROYALTON VSP
FIRE : BRIDGEWATER FD
EMS : BRIDGEWATER FAST SQUAD
EMS2 : WOODSTOCK AMB-BRIDGEWATER





ESN 357
 LAW : RUTLAND VSP
 FIRE : RUTLAND CITY FD
 EMS : REGIONAL AMB
 EMS2 : NONE LISTED

MENDON

ESN 165
 LAW : RUTLAND VSP
 FIRE : KILLINGTON FD
 EMS : KILLINGTON FIRST RESPONSE
 EMS2 : NONE LISTED

KILLINGTON


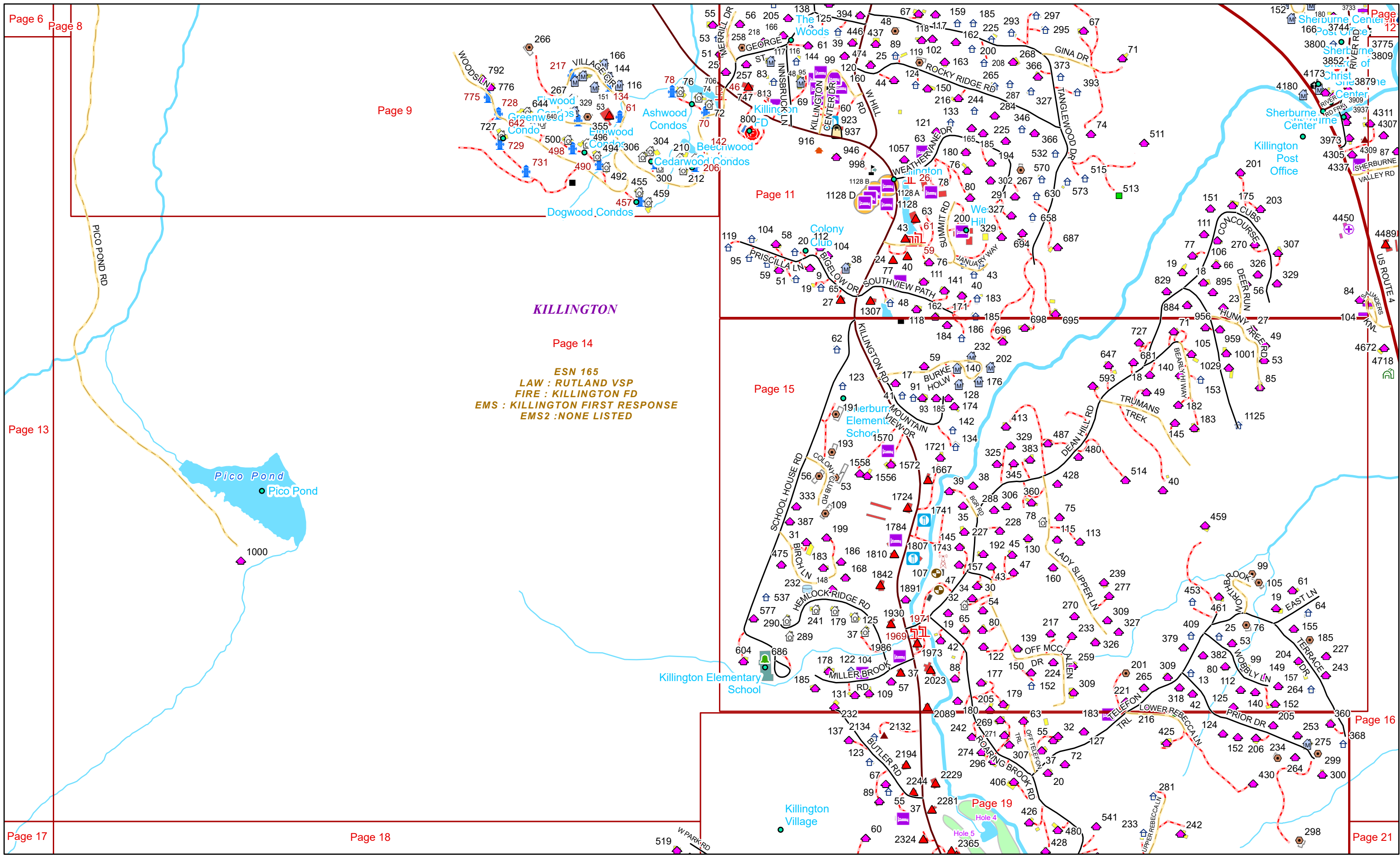


0 0.15 0.3 0.6 Miles 1 inch equals 833 feet

9/16/2024

KILLINGTON

Page: 13



9/16/2024

KILLINGTON

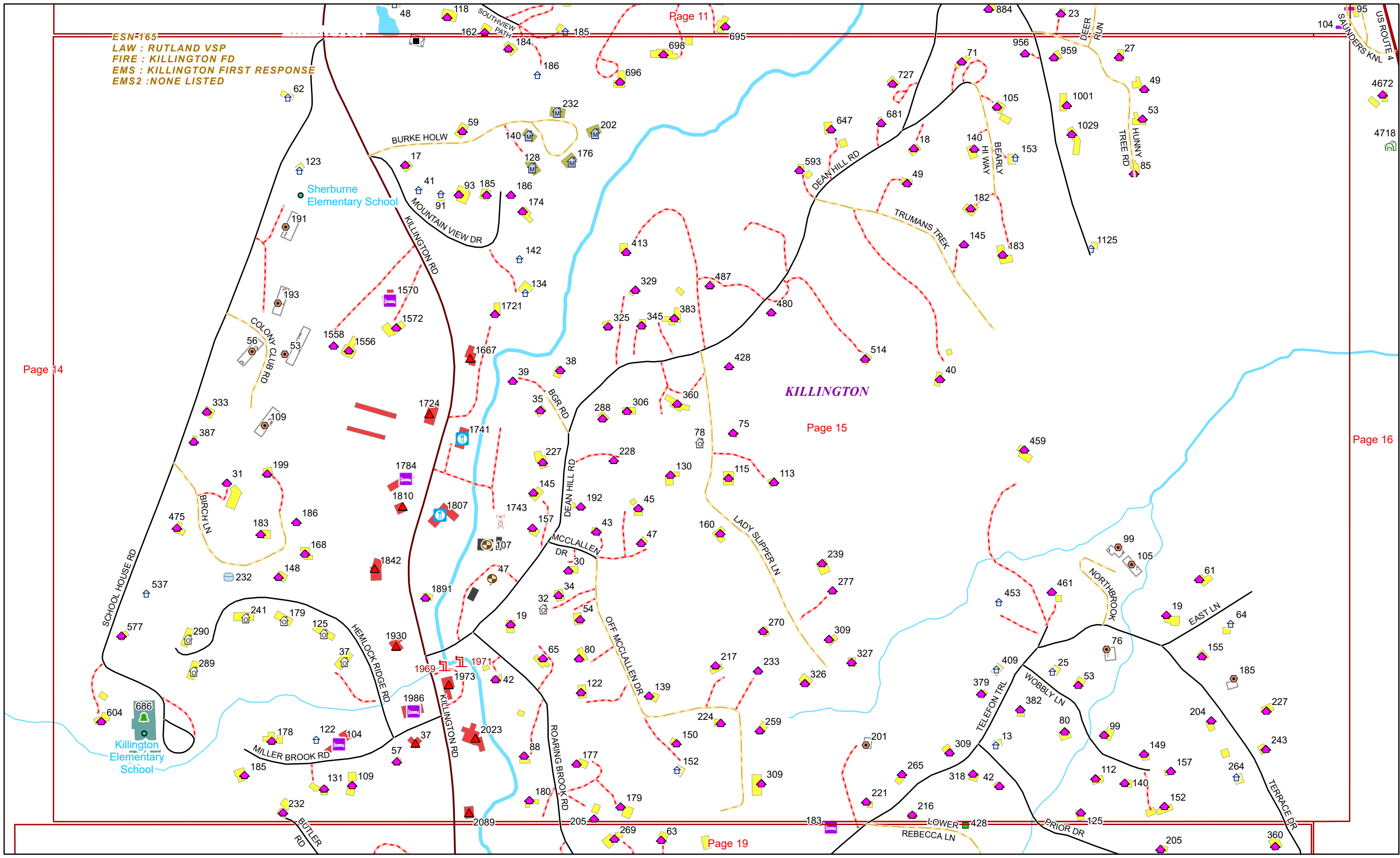
ESN#165
LAW : RUTLAND VSP
FIRE : KILLINGTON FD
EMS : KILLINGTON FIRST RESPONSE
EMS2 : NONE LISTED

Page 11

Page 14

Page 16

Page 19

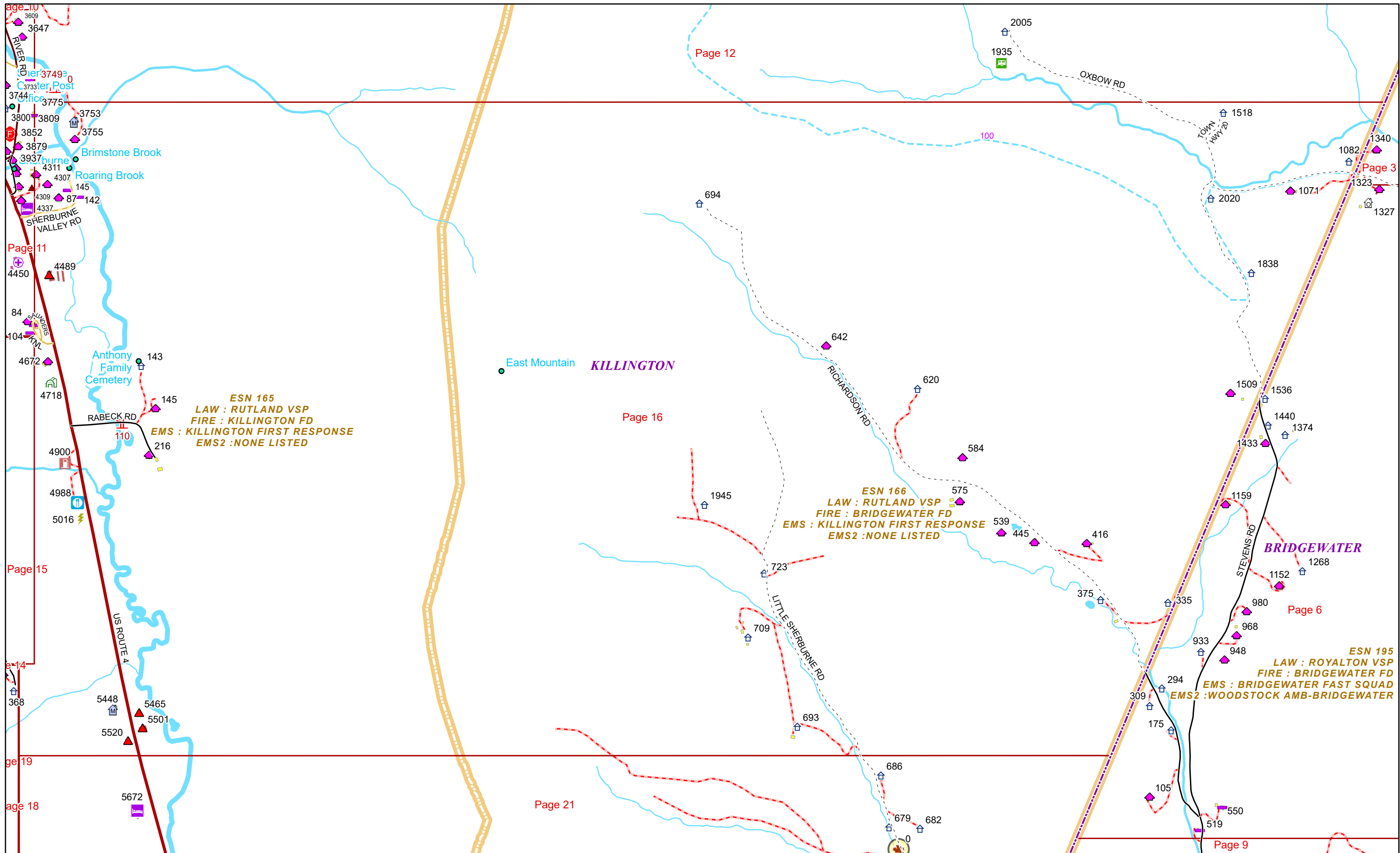


0 0.07 0.15 0.3 Miles 1 inch equals 417 feet

9/16/2024

KILLINGTON

Page: 15



ESN 165
 LAW : RUTLAND VSP
 FIRE : KILLINGTON FD
 EMS : KILLINGTON FIRST RESPONSE
 EMS2 : NONE LISTED

ESN 166
 LAW : RUTLAND VSP
 FIRE : BRIDGEWATER FD
 EMS : KILLINGTON FIRST RESPONSE
 EMS2 : NONE LISTED

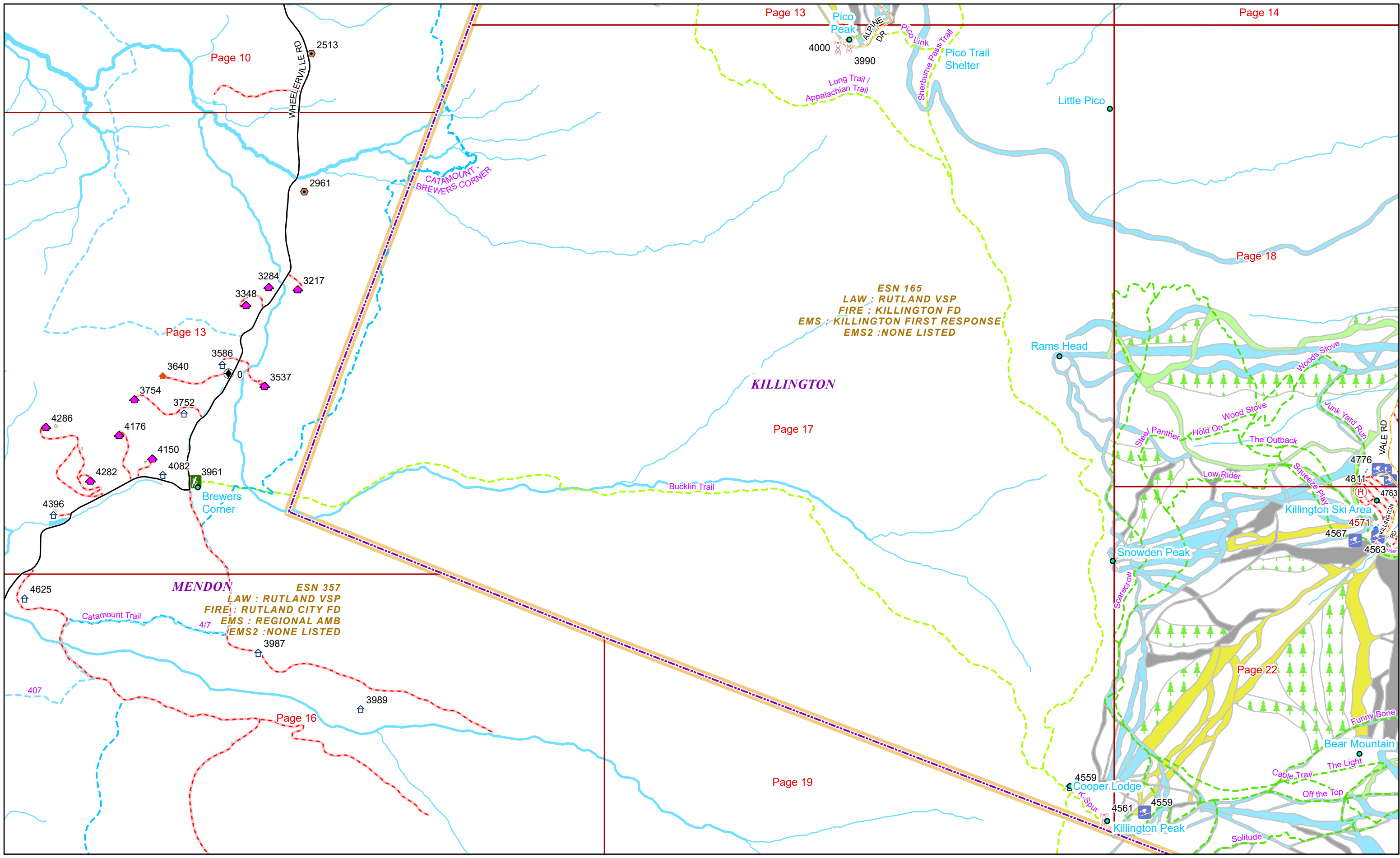
ESN 195
 LAW : ROYALTON VSP
 FIRE : BRIDGEWATER FD
 EMS : BRIDGEWATER FAST SQUAD
 EMS2 : WOODSTOCK AMB-BRIDGEWATER



9/16/2024

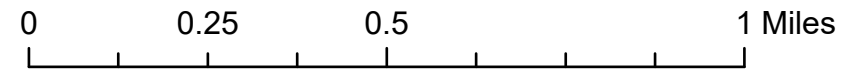
KILLINGTON

Page: 16



ESN 165
 LAW : RUTLAND VSP
 FIRE : KILLINGTON FD
 EMS : KILLINGTON FIRST RESPONSE
 EMS2 : NONE LISTED

ESN 357
 LAW : RUTLAND VSP
 FIRE : RUTLAND CITY FD
 EMS : REGIONAL AMB
 EMS2 : NONE LISTED

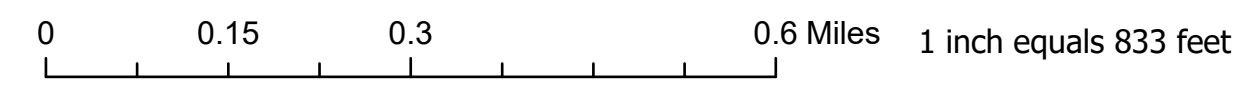
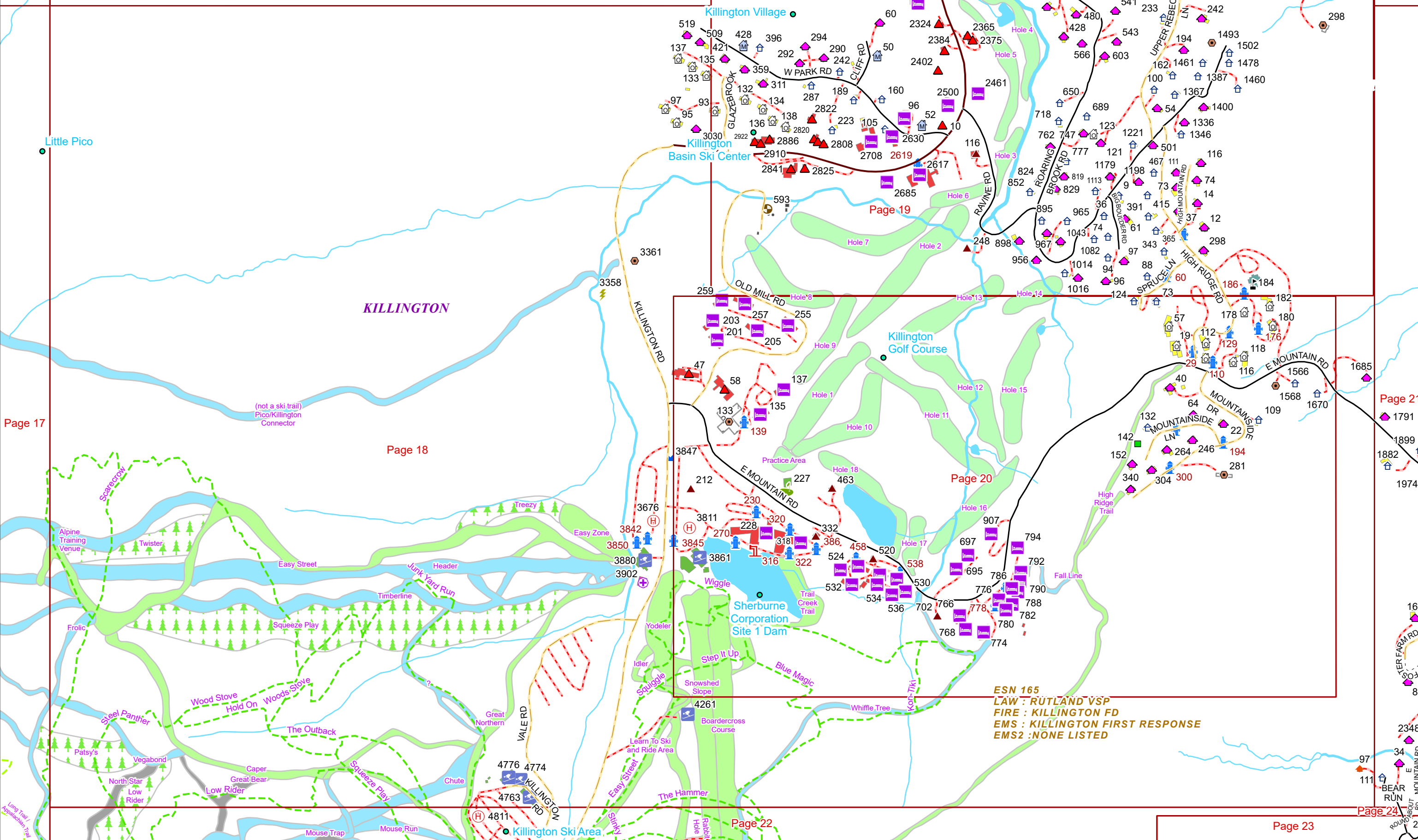


1 inch equals 1,417 feet

9/16/2024

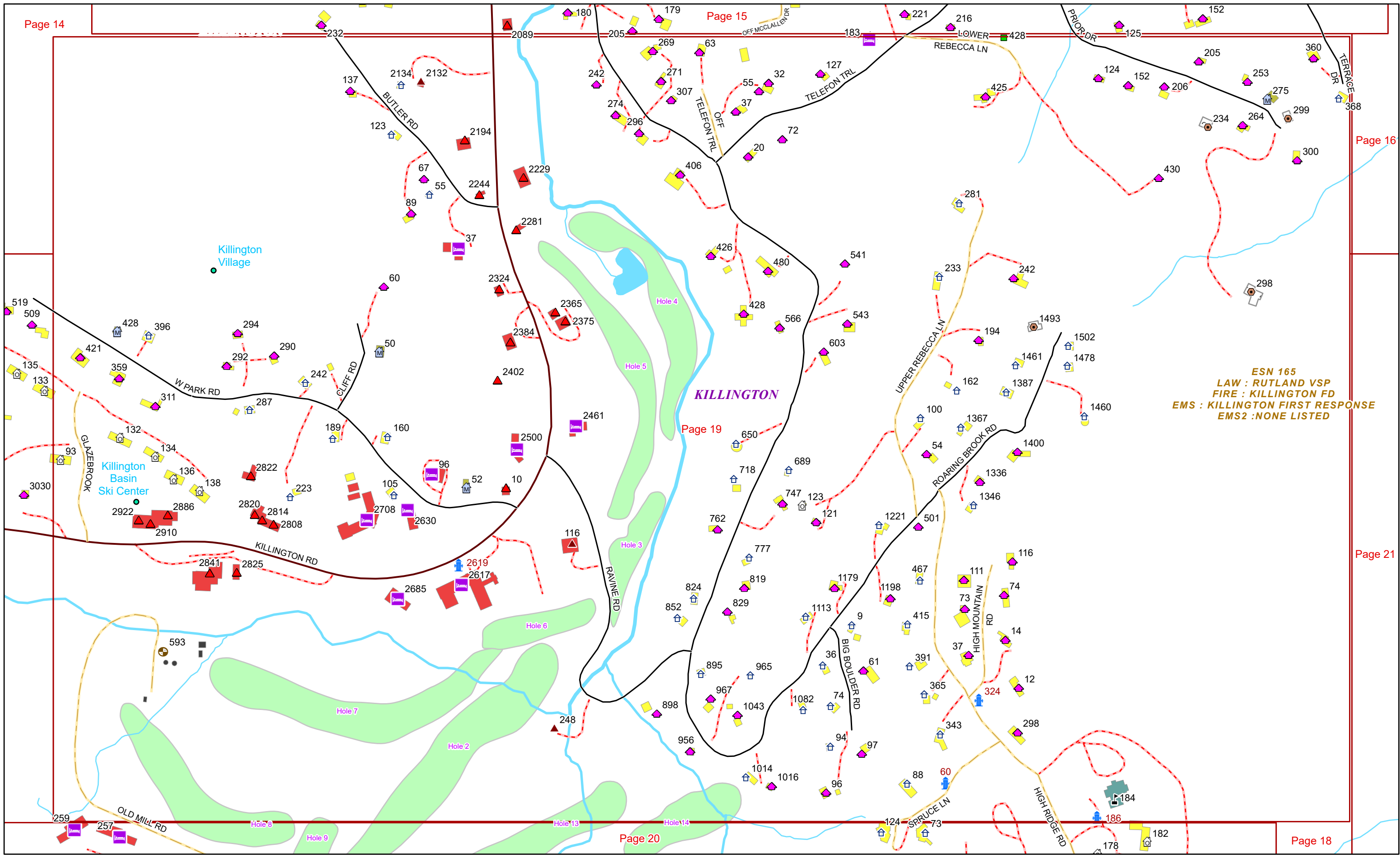
KILLINGTON

Page: 17




9/16/2024

KILLINGTON

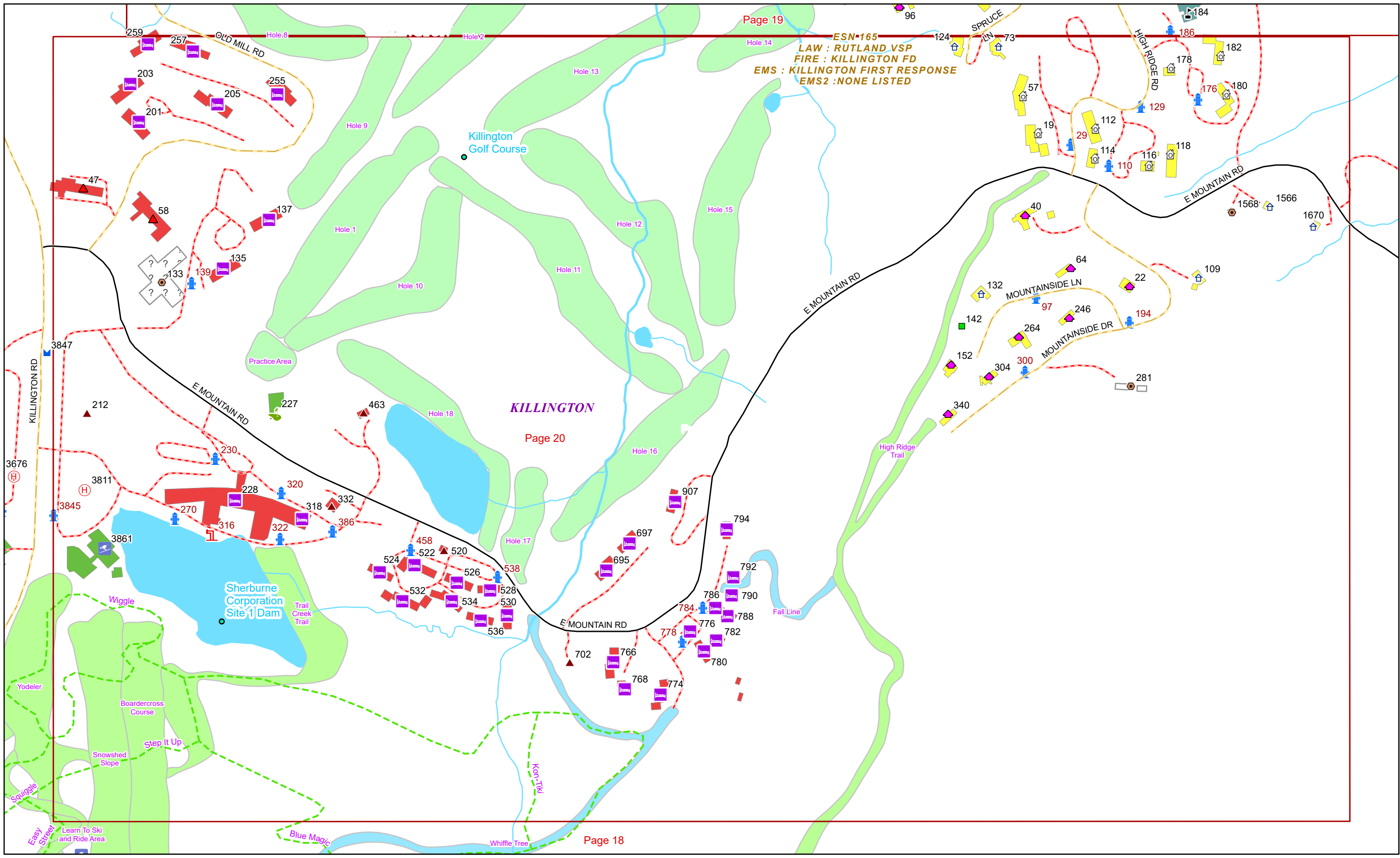


ESN 165
 LAW : RUTLAND VSP
 FIRE : KILLINGTON FD
 EMS : KILLINGTON FIRST RESPONSE
 EMS2 : NONE LISTED



9/16/2024

KILLINGTON




Page 19
 ESN-165
 LAW : RUTLAND_VSP
 FIRE : KILLINGTON FD
 EMS : KILLINGTON FIRST RESPONSE
 EMS2 : NONE LISTED

KILLINGTON

Page 20

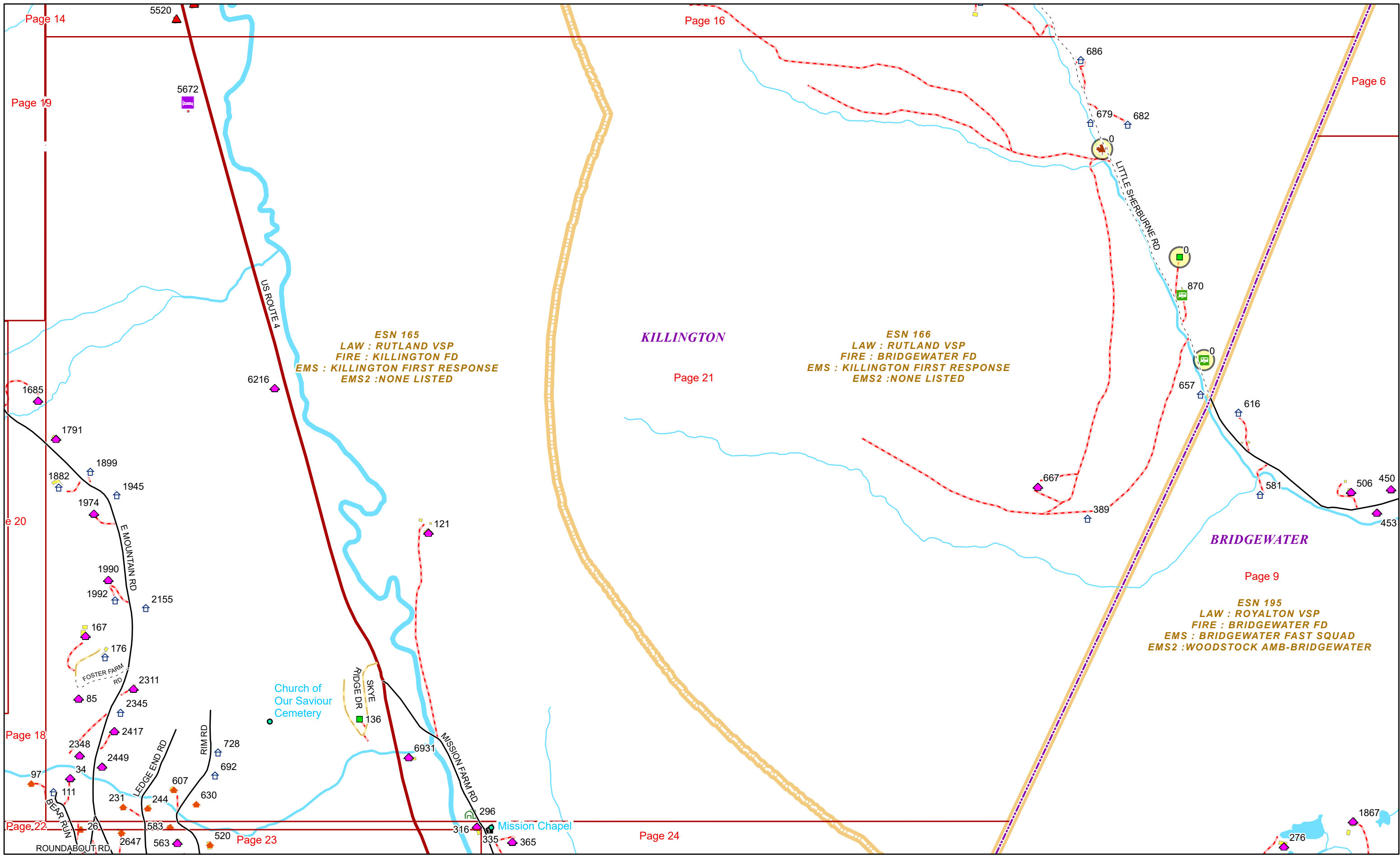
Page 18



9/16/2024

KILLINGTON

Page: 20



Page 14

Page 16

Page 6

Page 19

KILLINGTON

BRIDGEWATER

Page 21

Page 9


Page 20

Page 18

Page 22

Page 23

Page 24



9/16/2024

KILLINGTON

Page: 21

ESN 165
LAW : RUTLAND VSP
FIRE : KILLINGTON FD
EMS : KILLINGTON FIRST RESPONSE
EMS2 : NONE LISTED

ESN 166
LAW : RUTLAND VSP
FIRE : BRIDGEWATER FD
EMS : KILLINGTON FIRST RESPONSE
EMS2 : NONE LISTED

ESN 195
LAW : ROYALTON VSP
FIRE : BRIDGEWATER FD
EMS : BRIDGEWATER FAST SQUAD
EMS2 : WOODSTOCK AMB-BRIDGEWATER

Church of Our Saviour Cemetery

Mission Chapel

US ROUTE 4

E MOUNTAIN RD

LITTLE SHERBURNE RD

LEDSGE END RD

RIM RD

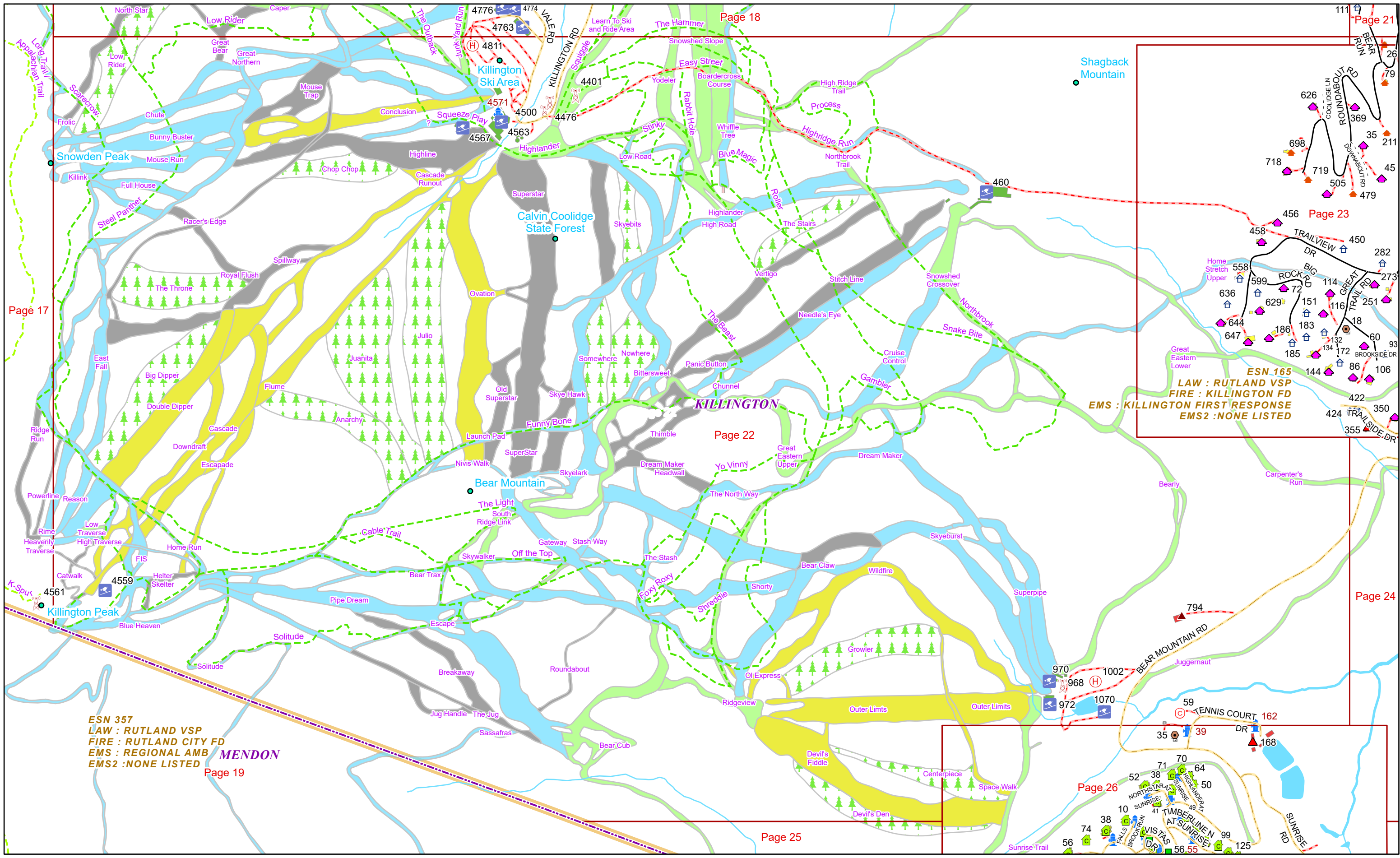
SKYE RIDGE DR

MISSION FARM RD

ROUNDABOUT RD

FOSTER FARM RD

BEAR RUN



ESN 165
LAW : RUTLAND VSP
FIRE : KILLINGTON FD
EMS : KILLINGTON FIRST RESPONSE
EMS2 : NONE LISTED

ESN 357
LAW : RUTLAND VSP
FIRE : RUTLAND CITY FD
EMS : REGIONAL AMB
EMS2 : NONE LISTED

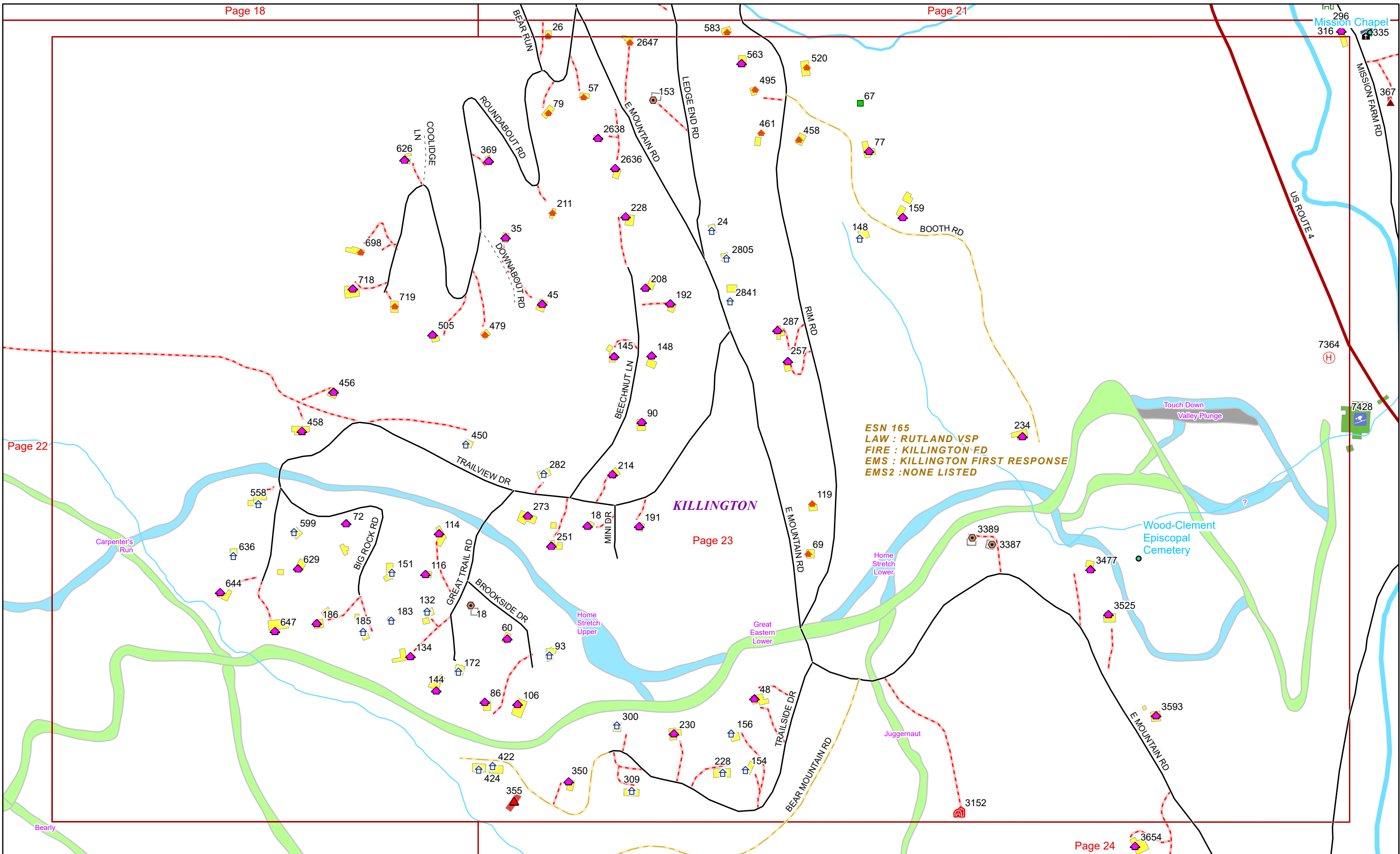


0 0.15 0.3 0.6 Miles 1 inch equals 833 feet

9/16/2024

KILLINGTON

Page: 22



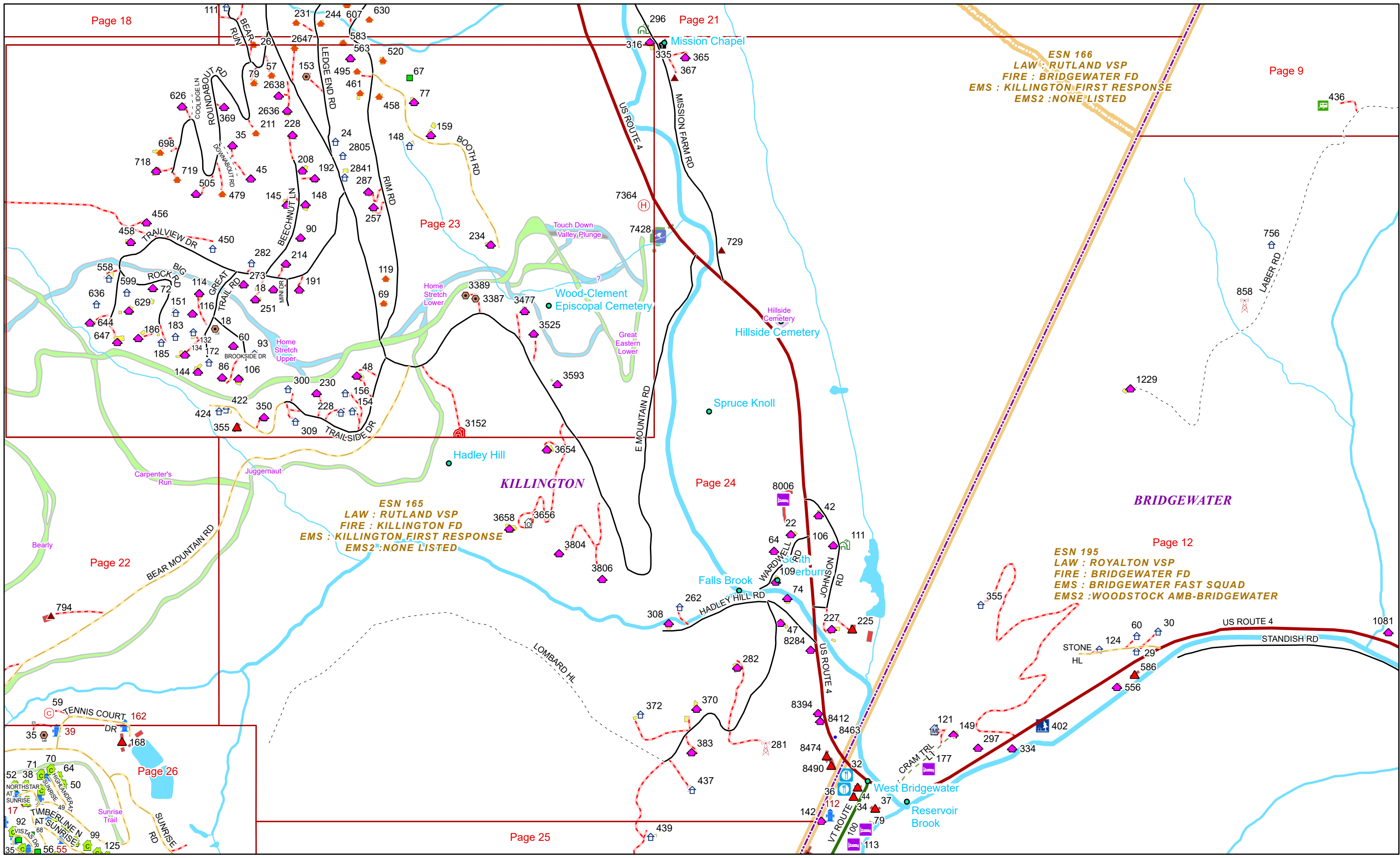
9/16/2024

KILLINGTON

ESN 166
LAW : RUTLAND VSP
FIRE : BRIDGEWATER FD
EMS : KILLINGTON FIRST RESPONSE
EMS2 : NONE LISTED

ESN 165
LAW : RUTLAND VSP
FIRE : KILLINGTON FD
EMS : KILLINGTON FIRST RESPONSE
EMS2 : NONE LISTED

ESN 195
LAW : ROYALTON VSP
FIRE : BRIDGEWATER FD
EMS : BRIDGEWATER FAST SQUAD
EMS2 : WOODSTOCK AMB-BRIDGEWATER


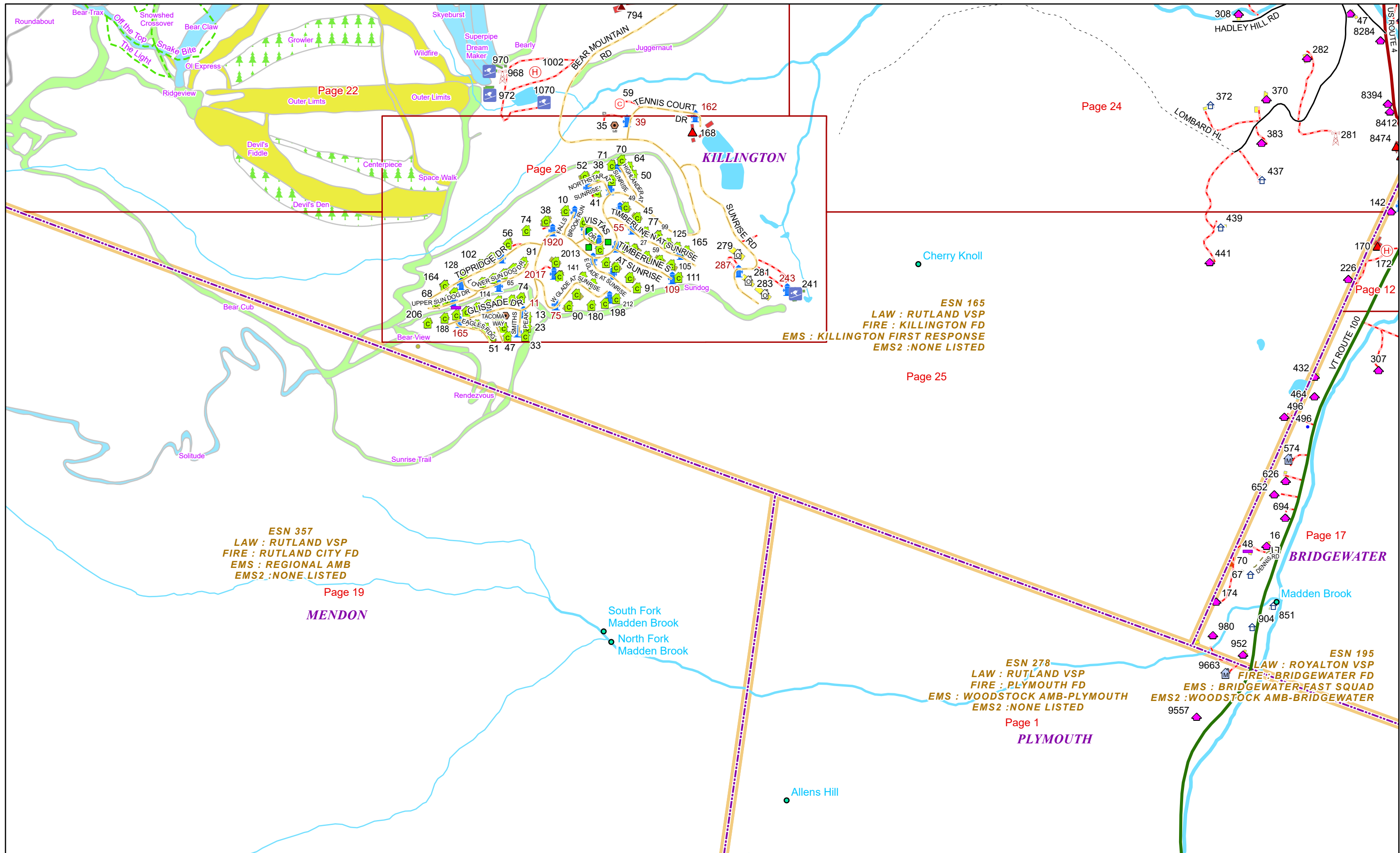


0 0.15 0.3 0.6 Miles 1 inch equals 833 feet

9/16/2024

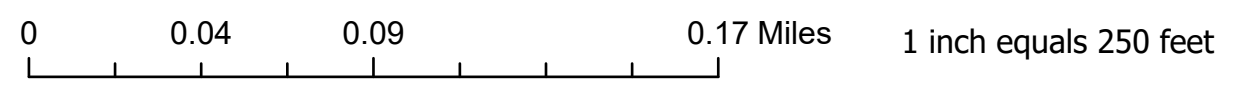
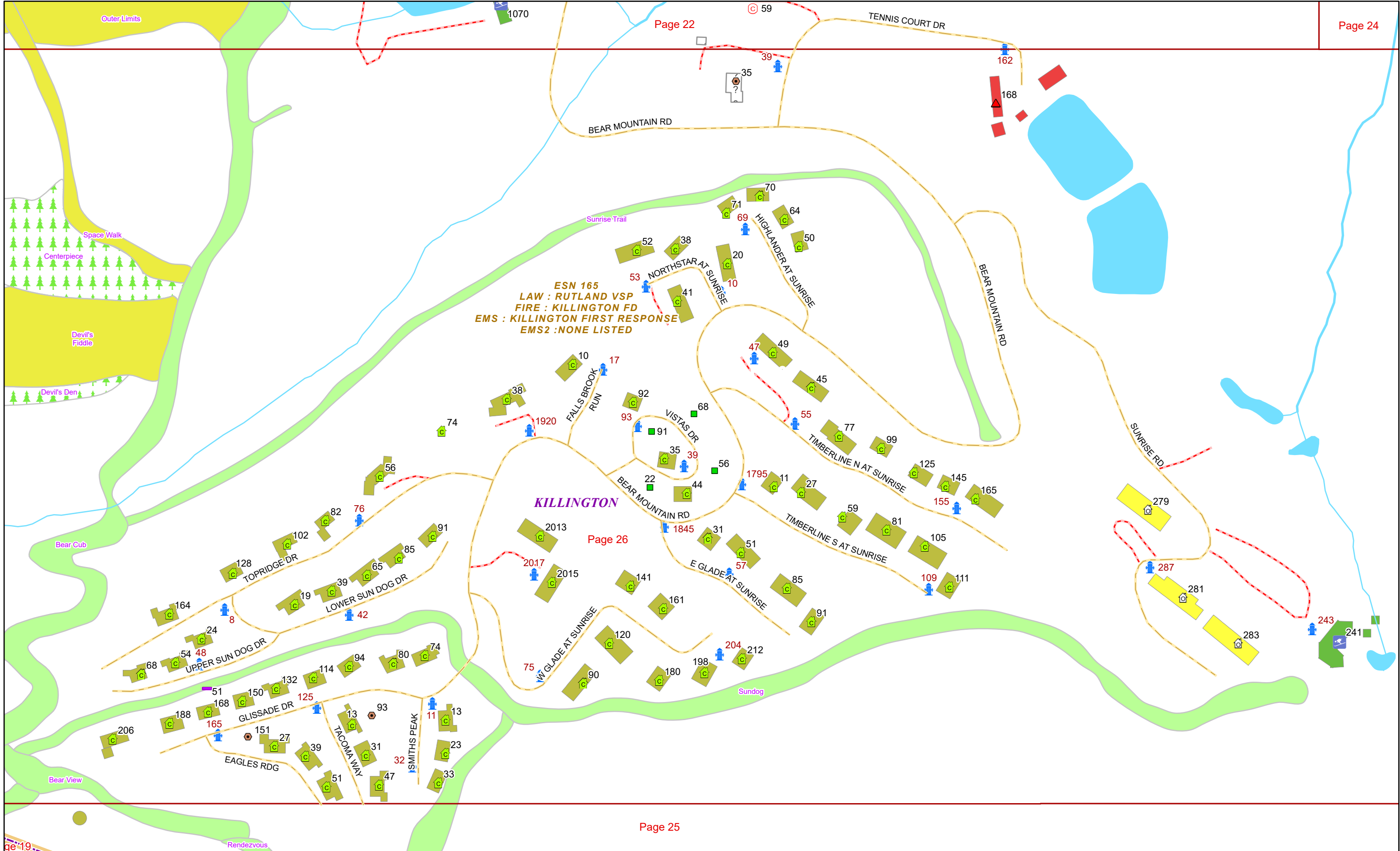
KILLINGTON

Page: 24



9/16/2024

KILLINGTON



9/16/2024

KILLINGTON