

LEICESTER


E911 Mapbook with GIS Data
 Use constraints: The 911 related data layers (Esites, Landmarks, Roads, Driveways, Footprints, Atlas Sheets, ESZ, etc.) were developed and designed for 911 purposes only. The user should understand that the nature of the 911 data layers means they are never complete. Each municipal government is responsible for maintenance of the 911 database. Other data (non-911 related) used in the Vermont 911 Mapbook is acquired from the Vermont Center for Geographic Information (VCGI) (vcgi.vermont.gov) and other Vermont organizations.

Disclaimer:
 This Vermont 911 Mapbook and Public GIS data is for general reference only. Data layers that appear on the map may or may not be accurate, current, or otherwise reliable. The Enhanced 911 Board and the State of Vermont make no representations of any kind, including but not limited to the warranties of merchantability or fitness for a particular use, nor are any such warranties to be implied with respect to the GIS data and Mapbook.

For questions/updates, contact:
 Vermont Enhanced 911 Board
 6 Baldwin St – 2nd Floor
 Montpelier VT 05633-7960

Phone: 802-828-4911
 Email: e911.info@vermont.gov
 Web site: e911.vermont.gov



























9/16/2024



























































Legend





























ESITES




























SITETYPE

-  **COMMERCIAL
-  **CULTURAL
-  **EDUCATIONAL
-  **GOVERNMENT
-  **INDUSTRIAL
-  **OTHER COMMERCIAL
-  **PUBLIC GATHERING
-  **UTILITY
-  ABANDONED
-  ACCESS POINT
-  ACCESSORY BARN
-  ACCESSORY BUILDING
-  AIR SUPPORT / MAINTENANCE FACILITY
-  AIR TRAFFIC CONTROL CENTER / COMMAND CENTER
-  AIRPORT TERMINAL
-  AMBULANCE SERVICE
-  AUDITORIUM / CONCERT HALL / THEATER / OPERA HOUSE
-  BANK
-  BOAT RAMP / DOCK
-  BORDER CROSSING
-  BORDER PATROL
-  BREWERY
-  BUS STATION / DISPATCH FACILITY
-  CAMP
-  CAMPGROUND
-  CEMETERY

-  CITY / TOWN HALL
-  COAST GUARD
-  COLLEGE / UNIVERSITY
-  COMMERCIAL CONSTRUCTION SERVICE
-  COMMERCIAL FARM
-  COMMERCIAL GARAGE
-  COMMERCIAL W/RESIDENCE
-  COMMUNICATION BOX
-  COMMUNICATION TOWER
-  COMMUNITY / RECREATION FACILITY
-  CONDOMINIUM
-  COURT HOUSE
-  CUSTOMS SERVICE
-  DAY CARE FACILITY
-  DEVELOPMENT SITE
-  EBS TOWER
-  EMERGENCY PHONE / CALLBOX
-  FAIR / EXHIBITION/ RODEO GROUNDS
-  FERRY TERMINAL / DISPATCH FACILITY
-  FIRE STATION
-  FISH FARM / HATCHERY
-  FITNESS FACILITY
-  FOOD DISTRIBUTION CENTER
-  GAS STATION
-  GATED W/BUILDING
-  GATED W/O BUILDING
-  GOLF COURSE
-  GRAVEL PIT / QUARRY / MINE




















-  GREENHOUSE / NURSERY
-  GROCERY STORE
-  HARBOR / MARINA
-  HAZARDOUS MATERIALS FACILITY
-  HAZARDOUS STORAGE FACILITY
-  HEALTH CLINIC
-  HELIPAD / HELIPORT / HELISPOT
-  HISTORIC SITE / POINT OF INTEREST
-  HOSPITAL / MEDICAL CENTER
-  HOUSE OF WORSHIP
-  HYDROELECTRIC FACILITY
-  ICE ARENA
-  INSTITUTIONAL RESIDENCE / DORM / BARRACKS
-  LANDFILL
-  LAW ENFORCEMENT
-  LIBRARY
-  LODGING B&B / HOTEL / MOTEL / INN
-  LOOKOUT TOWER
-  LUMBER MILL / SAW MILL
-  MANUFACTURING FACILITY
-  MOBILE HOME
-  MORGUE
-  MULTI-FAMILY DWELLING
-  MUSEUM
-  NATIONAL GUARD /
-  NUCLEAR FACILITY
-  NURSING HOME / LONG TERM CARE
-  OFFICE BUILDING

-  OIL / GAS FACILITY
-  OTHER
-  OTHER RESIDENTIAL
-  OUTPATIENT CLINIC
-  PARK AND RIDE / COMMUTER
-  PHARMACY
-  PICNIC AREA
-  POST OFFICE
-  PRISON / CORRECTIONAL FACILITY
-  PRIVATE AND EXPRESS SHIPPING FACILITY
-  PSAP
-  PUBLIC BEACH
-  PUBLIC TELEPHONE
-  PUBLIC WATER SUPPLY INTAKE
-  PUBLIC WATER SUPPLY WELL
-  PUMP STATION
-  RACE TRACK / DRAGSTRIP
-  RAILROAD STATION
-  RESIDENTIAL FARM
-  REST STOP / ROADSIDE PARK
-  RESTAURANT
-  RETAIL FACILITY
-  RV HOOKUP
-  SCHOOL K / 12
-  SEASONAL HOME
-  SHOOTING RANGE
-  SINGLE FAMILY DWELLING
-  SKI AREA / ALPINE





-  SOLAR FACILITY
-  SPORTS ARENA /
-  STATE CAPITOL
-  STATE GARAGE
-  STATE GOVERNMENT FACILITY
-  STATE PARK
-  STORAGE UNITS
-  SUBSTATION
-  SUGARHOUSE
-  TEMPORARY STRUCTURE
-  TOWN GARAGE
-  TOWN OFFICE
-  TRAILHEAD
-  TRANSFER STATION
-  UNKNOWN
-  US FOREST FACILITY
-  US GOVERNMENT FACILITY
-  UTILITY POLE W/PHONE
-  VETERINARY HOSPITAL / CLINIC
-  VISITOR / INFORMATION CENTER
-  WAREHOUSE
-  WASTE / BIOMASS FACILITY
-  WASTEWATER TREATMENT PLANT
-  WATER TANK
-  WATER TOWER
-  WIND FACILITY / WIND TOWER
-  YOUTH CAMP

Legend

Roads

-  Interstate Highway
-  US Highway
-  State Highway
-  Town Highway Class 1
-  Town Highway Class 2
-  Town Highway Class 3
-  Town Highway Class 4
-  Private
-  Driveway
-  Discontinued Road
-  Legal Trail
-  Ferry
-  Military - no public access
-  National Forest Highway
-  State Forest Highway
-  Proposed
-  Rivers
-  Driveways
- 

Hydrants

-  Drafting Site
-  Dry Hydrant
-  Municipal Hydrant
-  Pressurized Hydrant

Townline





Emergency Service Zones



FootPrints

-  Airport
-  Solar Field
-  Alpine Trail Easiest
-  Alpine Trail Intermediate
-  Alpine Trail Advanced
-  Alpine Trail Expert
-  Alpine Glade Marked
-  Alpine Glade Not Marked
-  Building
-  Farm
-  Golf Course
-  Quarry
-  Park
-  Shopping Center
-  Stadium/Arena
-  Other

Addressing Error

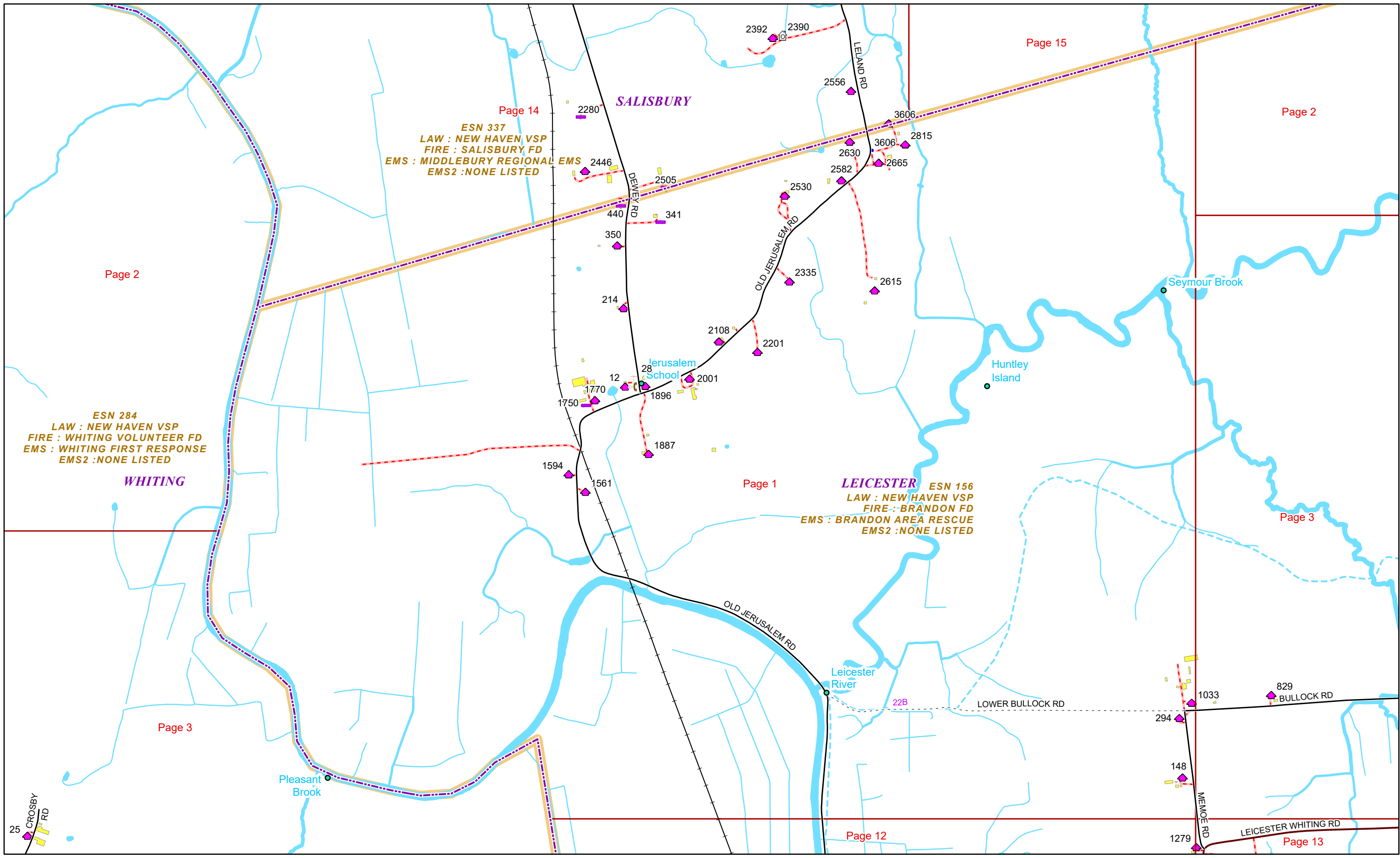
-  Orange - Duplicated Addressed Building
-  Yellow - Unnumbered Building

LEICESTER Road Name Index

ROAD NAME	PAGE(S)
AUTUMN TRL	11
BALSAM DR	8
BEAROR RD	6
BEECH LN	8
BIRCH CT	5,7
BREBEUF TER	7
BRIDLE PATH LN	12
BULLOCK RD	1,3,4
CATAMOUNT DR	8
COVE POINT DR	6
CRAM RD	13
DELORM RD	3,13
DEWEY RD	1
DOGWOOD DR	8
DORIE LN	11
DUNMORE ACRES DR	8
EMBER TRL	7
FERN LAKE RD	3,4,11,14
FERNVILLE RD	11
FERSON RD	13
FOX LN	7
GLORY LN	6
HIDEAWAY TRL	8,10
HOLLOW TREE LN	11

ROAD NAME	PAGE(S)
HOLLY LN	6
HOOKER RD	5,7,8,10,11
INDIAN TRL	5,6
ISTHMUS DR	8,10
JENNA LN	12
JOHNSON DR	6
LAKE DUNMORE RD	5,6,7,8,10,11,14
LAKEVIEW DR	5
LEICESTER WHITING RD	3,4,12,13
LIMECREST LN	11
LOWER BULLOCK RD	1
MAPLE RUN RD	2
MEMOE RD	1,3,13
MOSS LN	8
MOUNT PLEASANT DR	2
MOUNTAINVIEW DR	7,8
NFR 108	3,4,15
NFR 119	8,10,15
NFR 243	3,15
NFR 80	14
NORTHEND PT	10
OAK HILL LN	3
OLD JERUSALEM RD	1,12
PARTRIDGE TRL	10

ROAD NAME	PAGE(S)
PINE HAVEN LN	5
RED GATE RD	14
RIDGE VIEW DR	10
RUSTIC CT	6
S COVE TRL	8
SAGE CT	6
SANDY POINT LN	6
SCHOOLHOUSE RD	4
SHACKETT RD	2,3
SILVER LAKE RD	3,9,13,17
STONEBROKE RD	7,8
SUNSET PT	6
SWININGTON HILL RD	1,13
TOWN HWY 13	11
TOWN HWY 19	4
US ROUTE 7	4,3,4,13,15
WESTSIDE DR	10,11
WHEELER RD	13
WINDING WAY	5
WINDY KNOLL LN	13



Page 14
 ESN 337
 LAW : NEW HAVEN VSP
 FIRE : SALISBURY FD
 EMS : MIDDLEBURY REGIONAL EMS
 EMS2 : NONE LISTED

Page 2
 ESN 284
 LAW : NEW HAVEN VSP
 FIRE : WHITING VOLUNTEER FD
 EMS : WHITING FIRST RESPONSE
 EMS2 : NONE LISTED

Page 1
LEICESTER
 ESN 156
 LAW : NEW HAVEN VSP
 FIRE : BRANDON FD
 EMS : BRANDON AREA RESCUE
 EMS2 : NONE LISTED




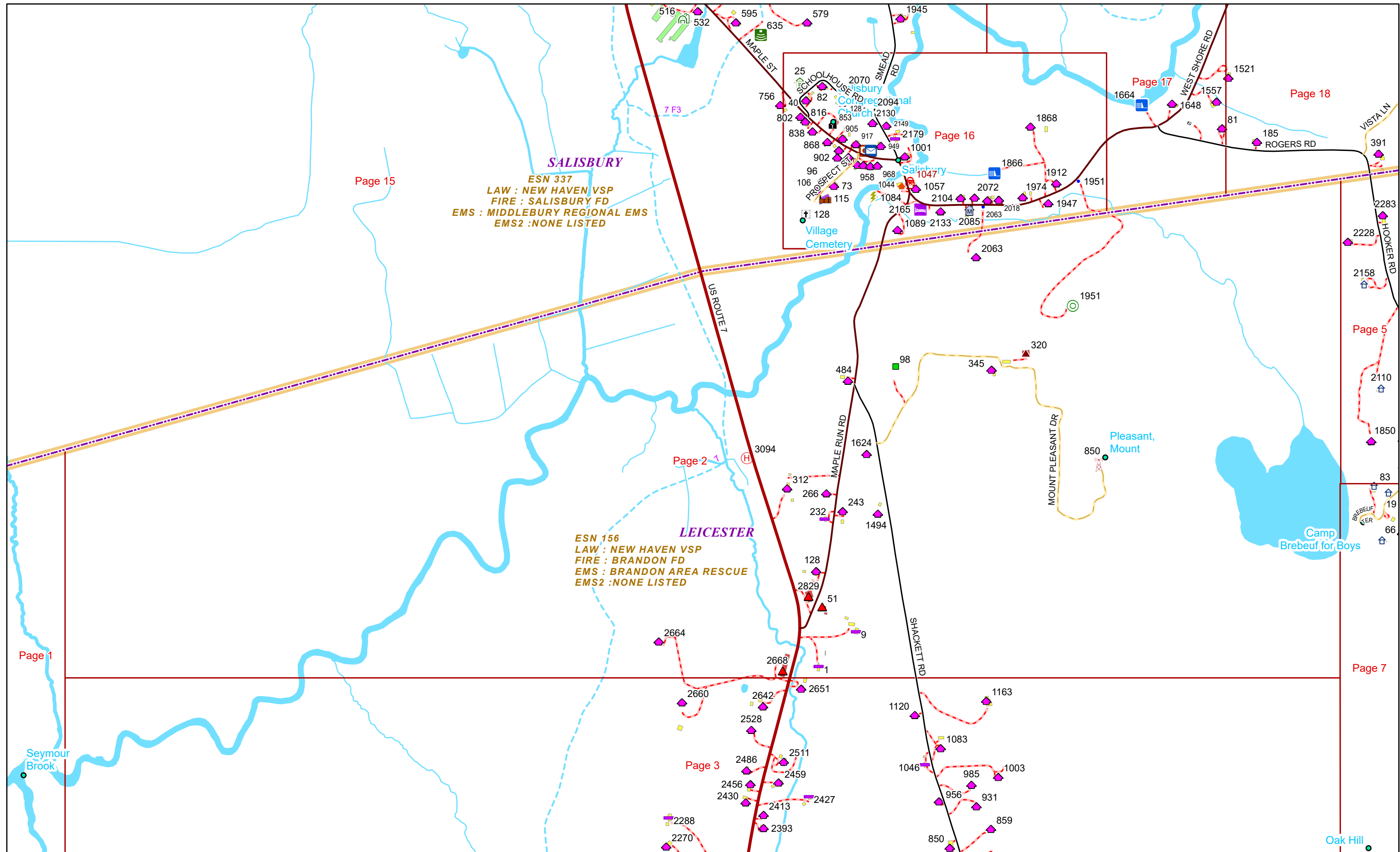
0 0.17 0.35 0.7 Miles

1 inch equals 1,083 feet

9/16/2024

LEICESTER


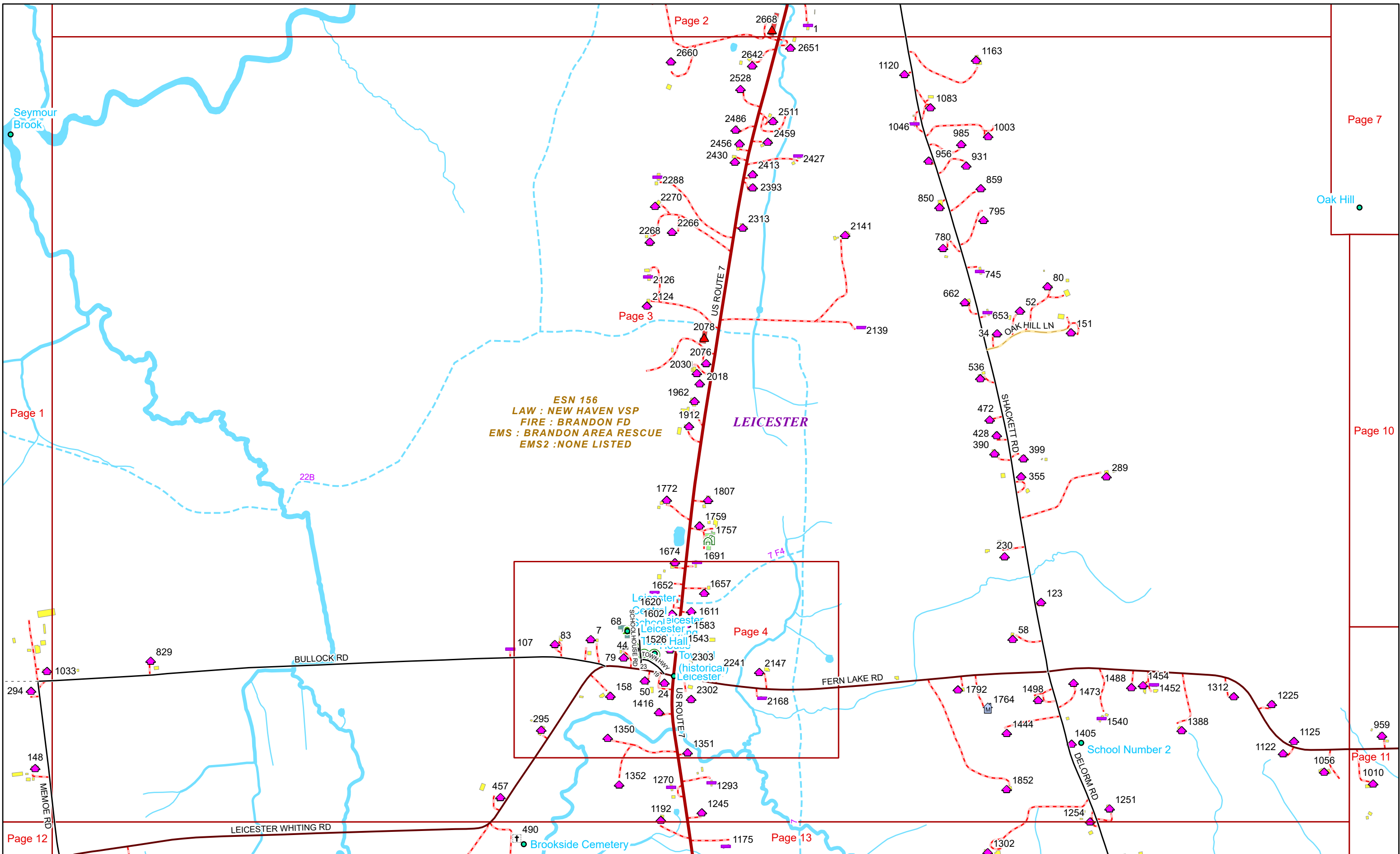
Page: 1



9/16/2024

LEICESTER

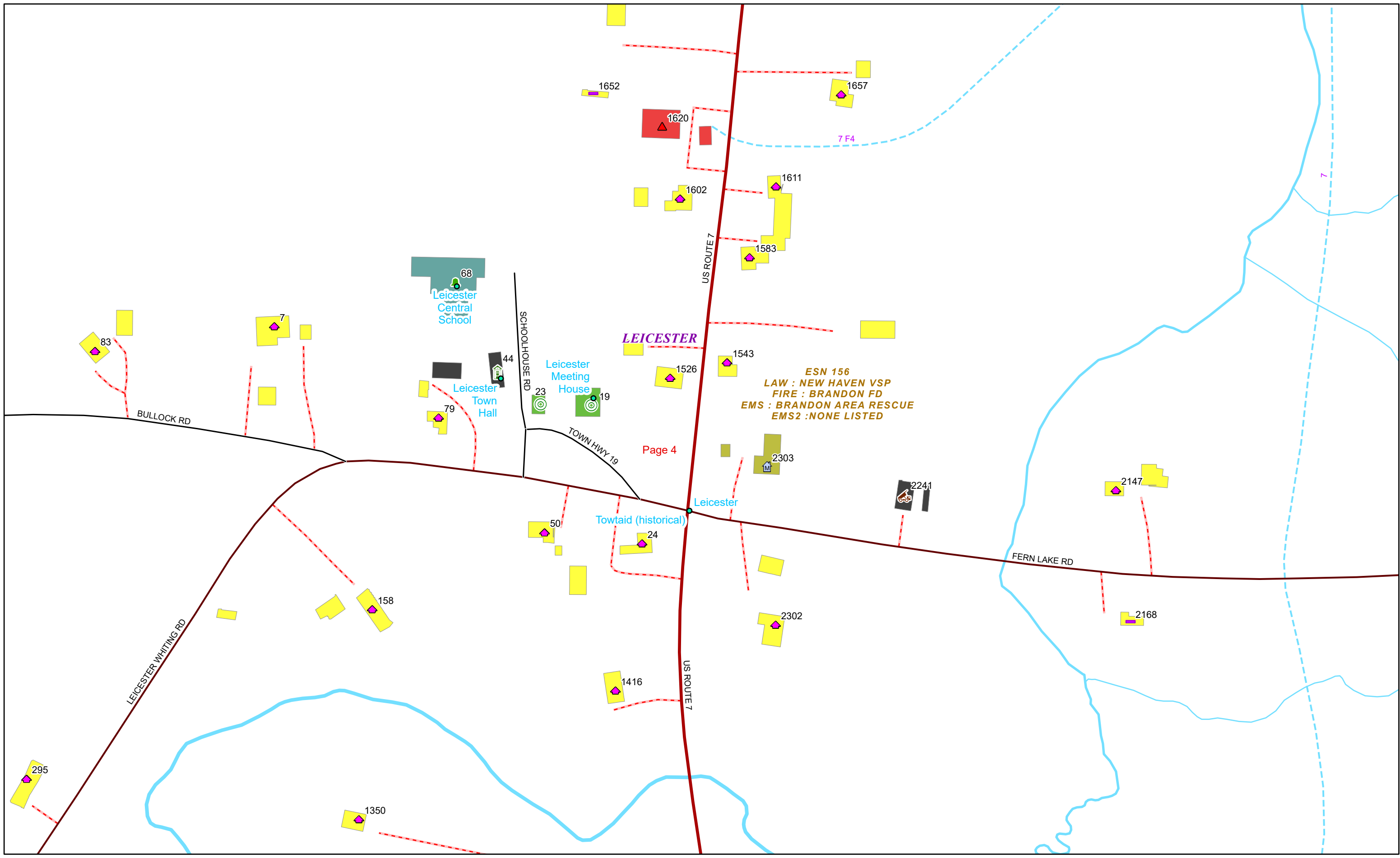
Page: 2



9/16/2024

LEICESTER

Page: 3



LEICESTER

ESN 156
 LAW : NEW HAVEN VSP
 FIRE : BRANDON FD
 EMS : BRANDON AREA RESCUE
 EMS2 : NONE LISTED

Page 4



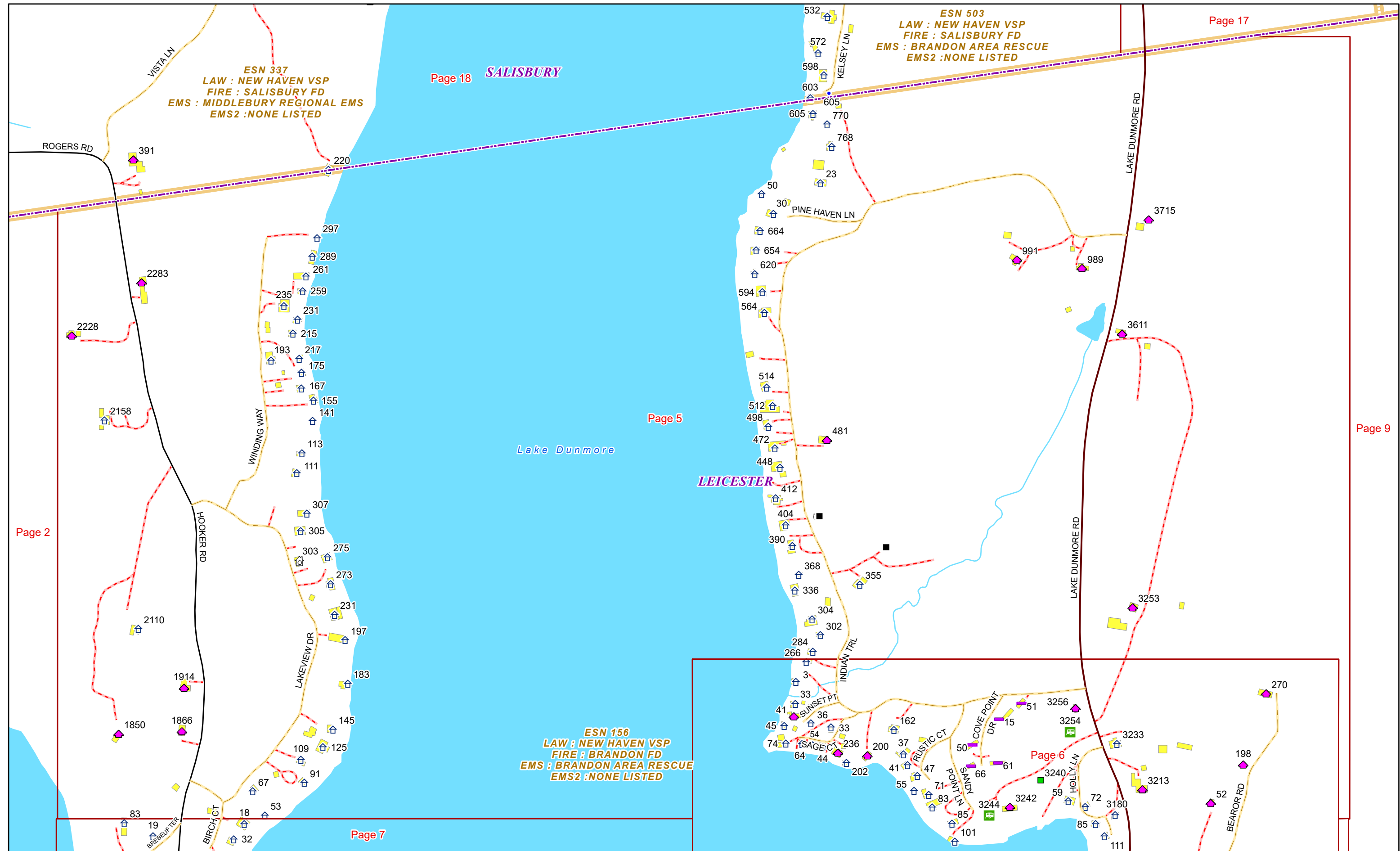
0 0.03 0.06 0.11 Miles

1 inch equals 167 feet

9/16/2024

LEICESTER

Page: 4



Page 18 SALISBURY

Page 17

ESN 337
LAW : NEW HAVEN VSP
FIRE : SALISBURY FD
EMS : MIDDLEBURY REGIONAL EMS
EMS2 : NONE LISTED

ESN 503
LAW : NEW HAVEN VSP
FIRE : SALISBURY FD
EMS : BRANDON AREA RESCUE
EMS2 : NONE LISTED

Page 5

Page 9

Page 2


Lake Dunmore

LEICESTER

ESN 156
LAW : NEW HAVEN VSP
FIRE : BRANDON FD
EMS : BRANDON AREA RESCUE
EMS2 : NONE LISTED

Page 6

Page 7

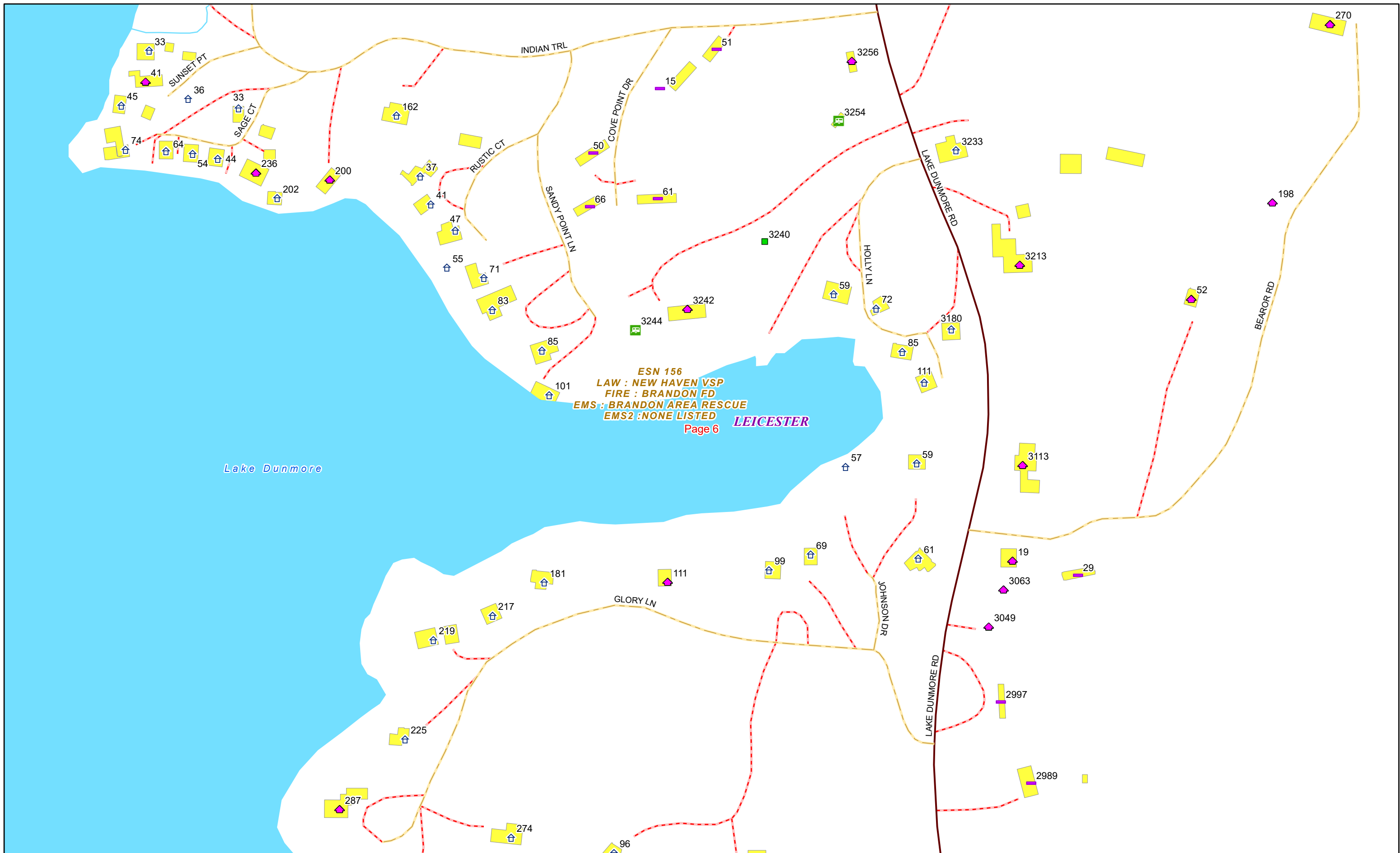


1 inch equals 417 feet

9/16/2024

LEICESTER

Page: 5



Lake Dunmore

ESN 156
 LAW : NEW HAVEN VSP
 FIRE : BRANDON FD
 EMS : BRANDON AREA RESCUE
 EMS2 : NONE LISTED
 Page 6
LEICESTER



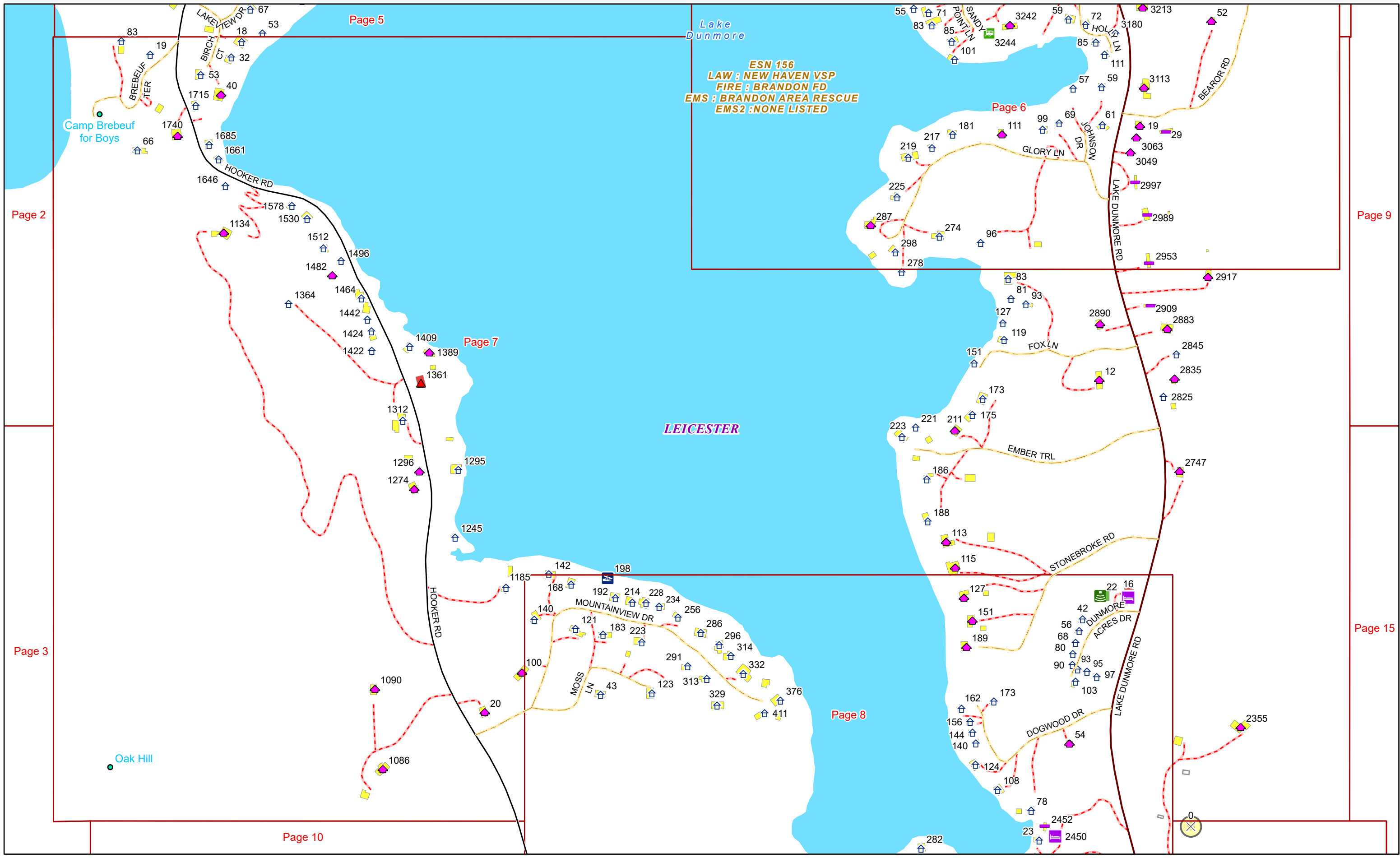
0 0.03 0.06 0.11 Miles

1 inch equals 167 feet

9/16/2024

LEICESTER

Page: 6



ESN 156
LAW : NEW HAVEN VSP
FIRE : BRANDON FD
EMS : BRANDON AREA RESCUE
EMS2 : NONE LISTED

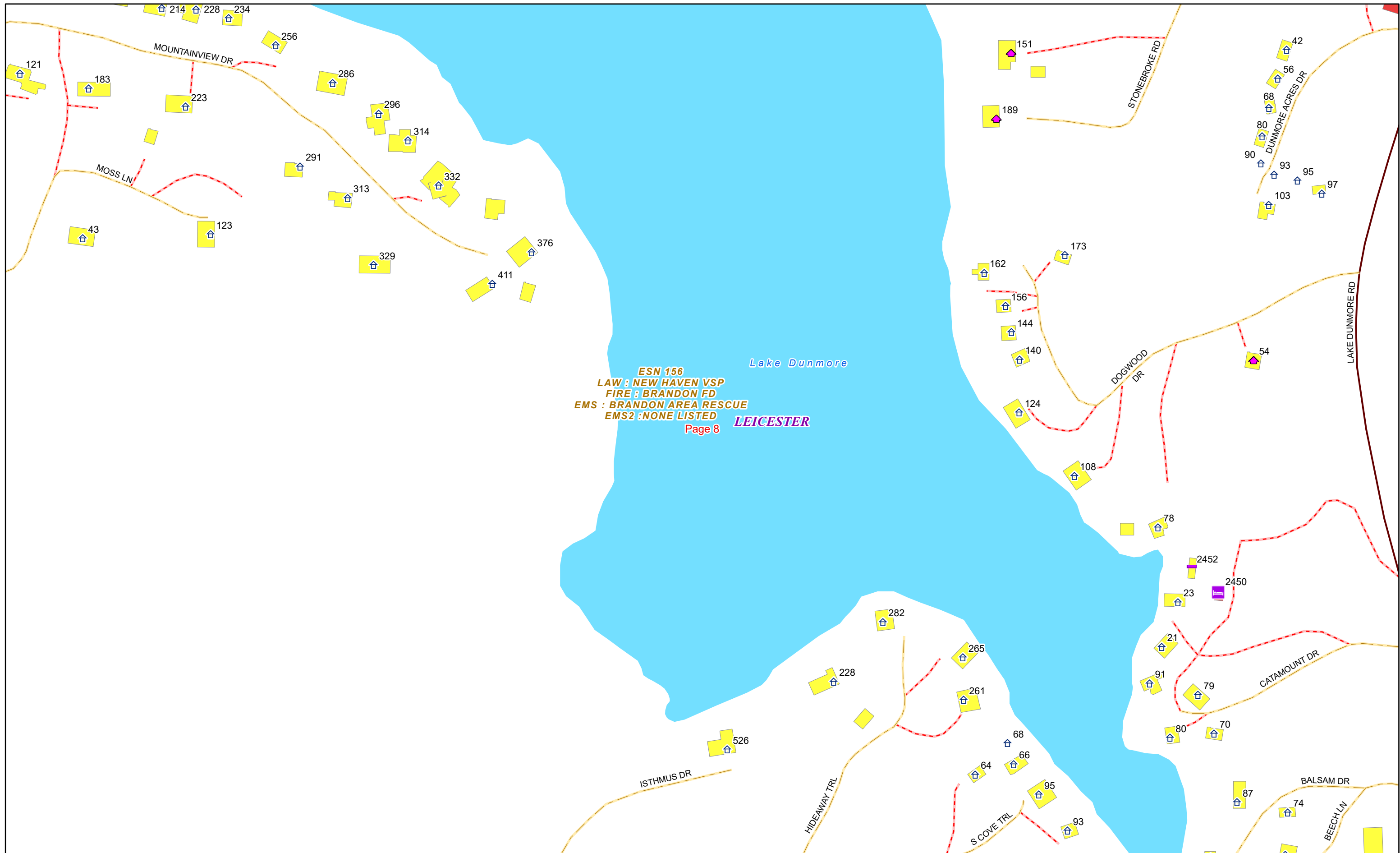
LEICESTER



0 0.07 0.15 0.3 Miles 1 inch equals 417 feet

9/16/2024

LEICESTER



ESN 156
LAW : NEW HAVEN VSP
FIRE : BRANDON FD
EMS : BRANDON AREA RESCUE
EMS2 : NONE LISTED
Page 8 LEICESTER



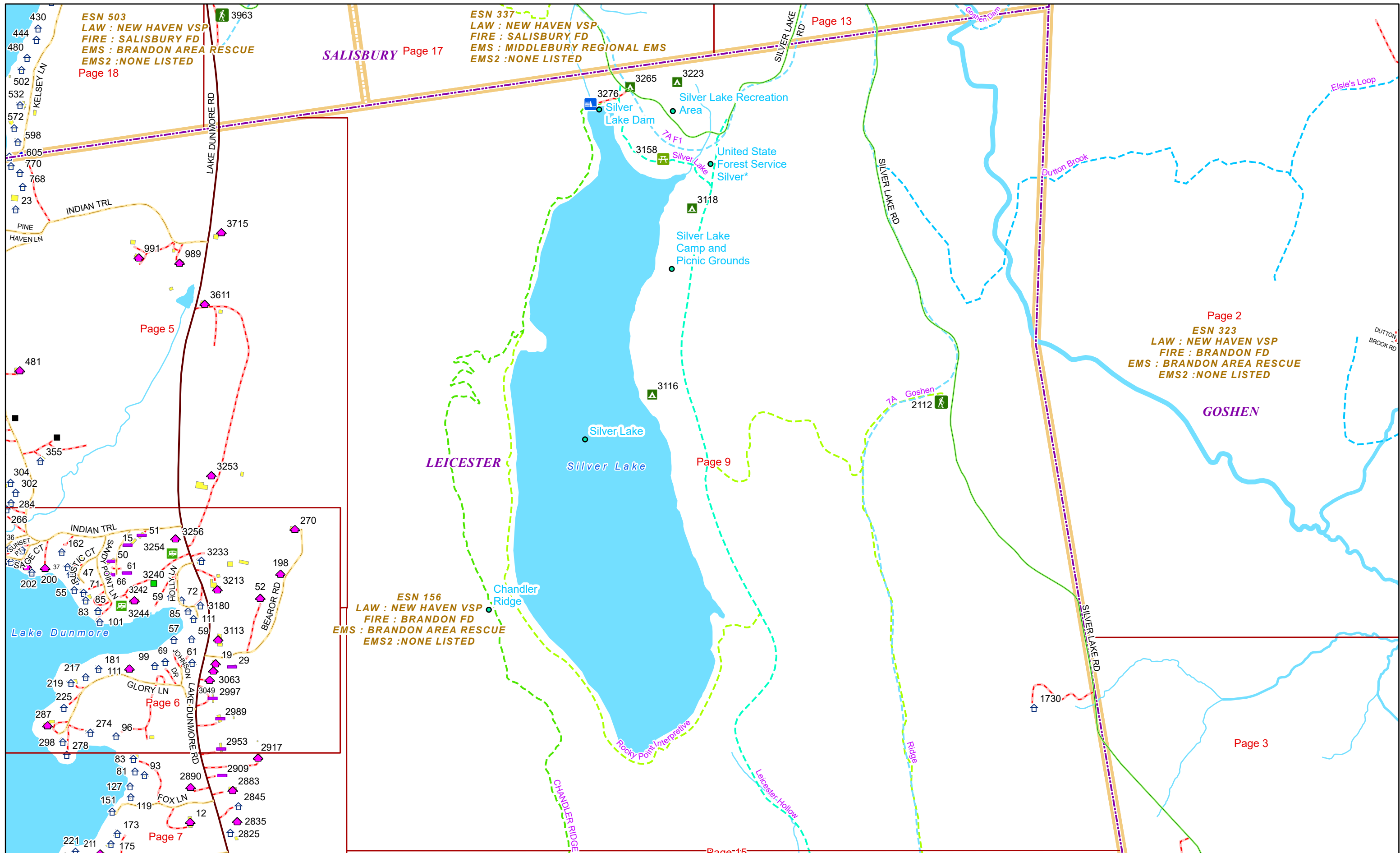
0 0.03 0.06 0.11 Miles

1 inch equals 167 feet

9/16/2024

LEICESTER

Page: 8



ESN 503
 LAW : NEW HAVEN VSP
 FIRE : SALISBURY FD
 EMS : BRANDON AREA RESCUE
 EMS2 : NONE LISTED
 Page 18

SALISBURY Page 17

ESN 337
 LAW : NEW HAVEN VSP
 FIRE : SALISBURY FD
 EMS : MIDDLEBURY REGIONAL EMS
 EMS2 : NONE LISTED

Page 13

Page 5

Page 2
 ESN 323
 LAW : NEW HAVEN VSP
 FIRE : BRANDON FD
 EMS : BRANDON AREA RESCUE
 EMS2 : NONE LISTED

GOSHEN

LEICESTER

Page 9

ESN 156
 LAW : NEW HAVEN VSP
 FIRE : BRANDON FD
 EMS : BRANDON AREA RESCUE
 EMS2 : NONE LISTED

Page 3

Page 6

Page 7



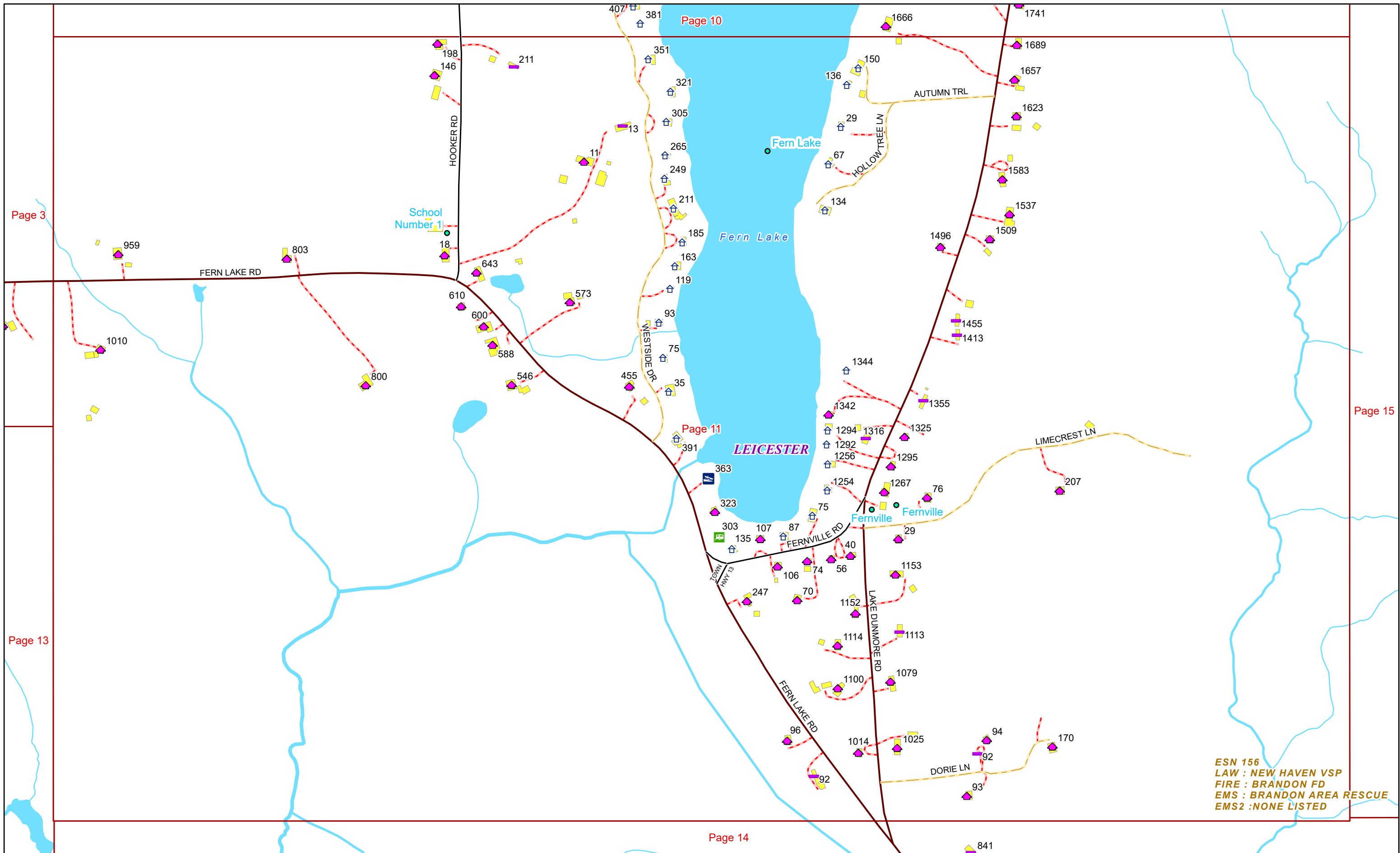
0 0.1 0.2 0.4 Miles

1 inch equals 667 feet

9/16/2024

LEICESTER

Page: 9



Page 3

Page 10


Page 11

Page 13

Page 14

Page 15

ESN 156
 LAW : NEW HAVEN VSP
 FIRE : BRANDON FD
 EMS : BRANDON AREA RESCUE
 EMS2 : NONE LISTED

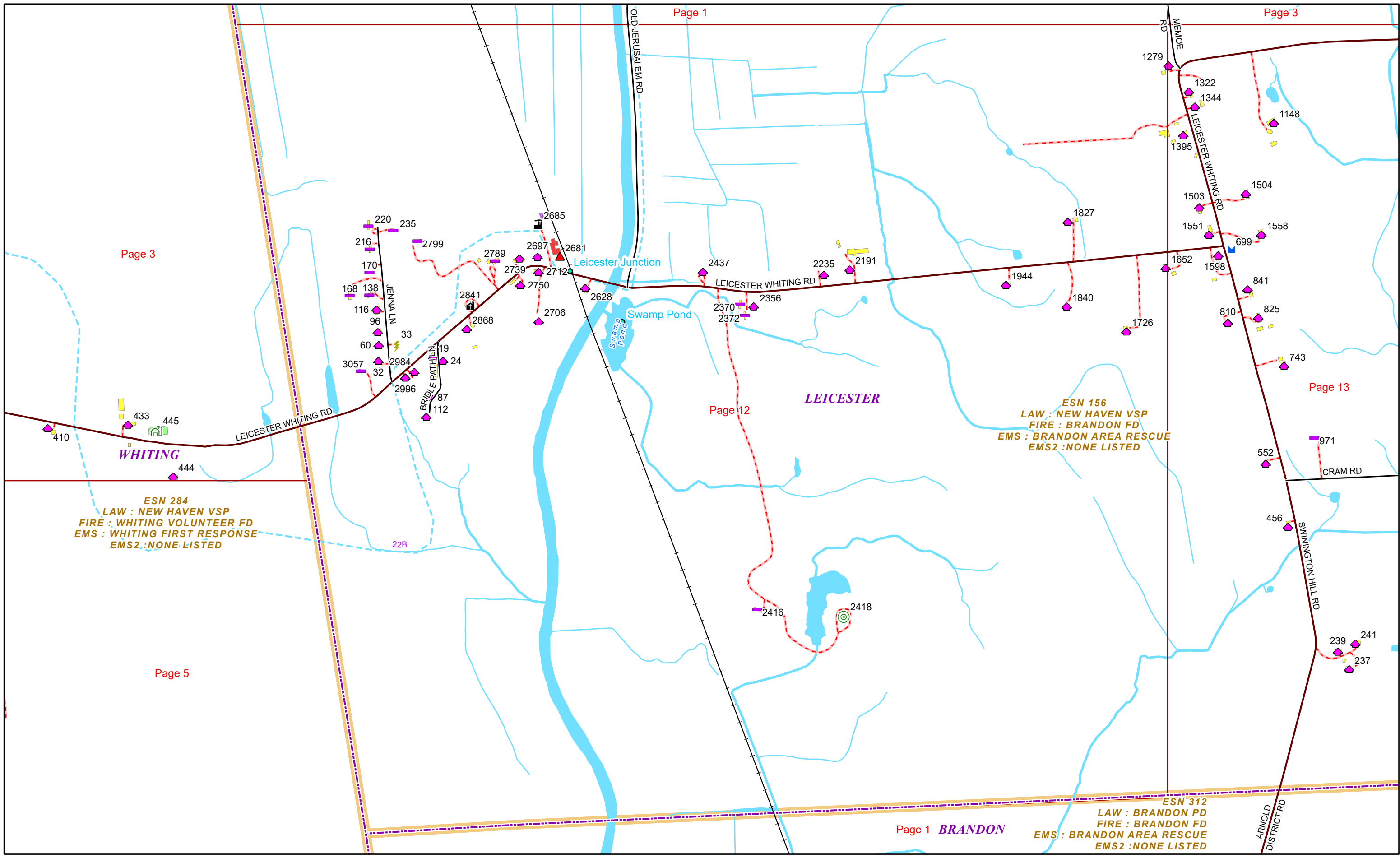


1 inch equals 417 feet

9/16/2024

LEICESTER

Page: 11



Page 3

Page 1

Page 3

Page 12

Page 13

Page 5

Page 1 BRANDON

ESN 284
 LAW : NEW HAVEN VSP
 FIRE : WHITING VOLUNTEER FD
 EMS : WHITING FIRST RESPONSE
 EMS2 : NONE LISTED

ESN 156
 LAW : NEW HAVEN VSP
 FIRE : BRANDON FD
 EMS : BRANDON AREA RESCUE
 EMS2 : NONE LISTED

ESN 312
 LAW : BRANDON PD
 FIRE : BRANDON FD
 EMS : BRANDON AREA RESCUE
 EMS2 : NONE LISTED



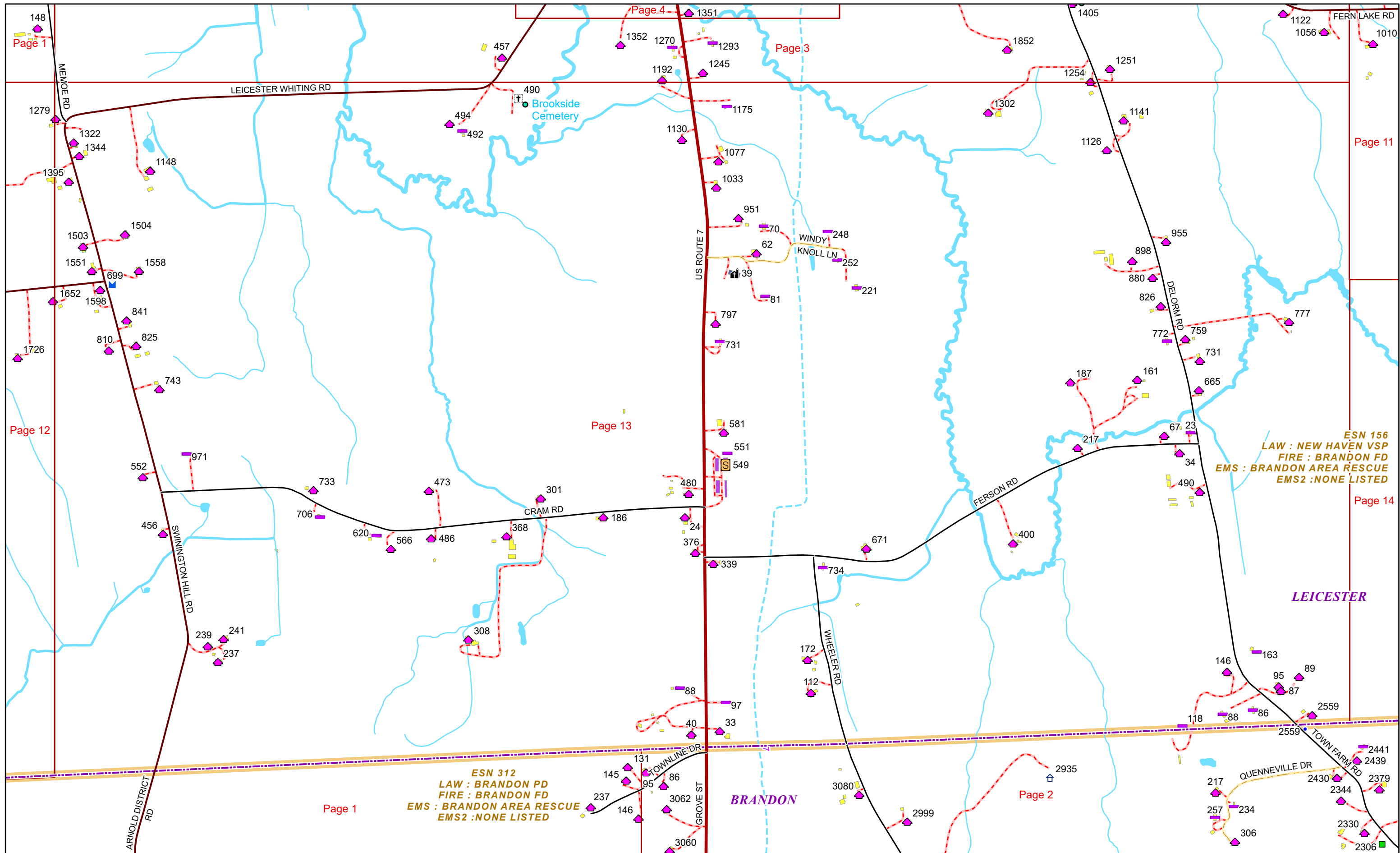
0 0.13 0.25 0.5 Miles

1 inch equals 750 feet

9/16/2024

LEICESTER

Page: 12



ESN 156
 LAW : NEW HAVEN VSP
 FIRE : BRANDON FD
 EMS : BRANDON AREA RESCUE
 EMS2 : NONE LISTED

ESN 312
 LAW : BRANDON PD
 FIRE : BRANDON FD
 EMS : BRANDON AREA RESCUE
 EMS2 : NONE LISTED



0 0.15 0.3 0.6 Miles 1 inch equals 833 feet

9/16/2024

LEICESTER

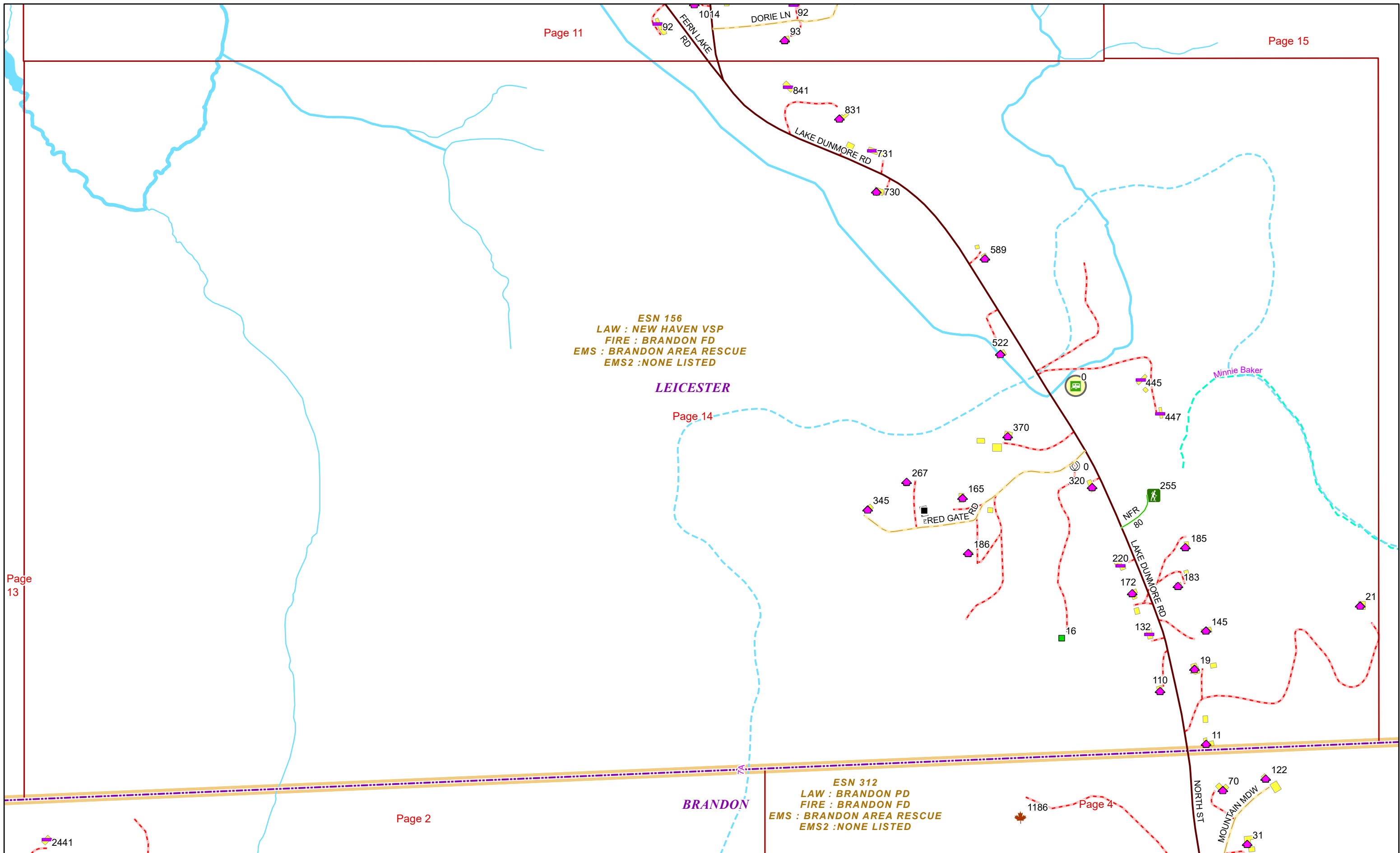
Page: 13

ESN 156
LAW : NEW HAVEN VSP
FIRE : BRANDON FD
EMS : BRANDON AREA RESCUE
EMS2 : NONE LISTED

LEICESTER

ESN 312
LAW : BRANDON PD
FIRE : BRANDON FD
EMS : BRANDON AREA RESCUE
EMS2 : NONE LISTED

BRANDON

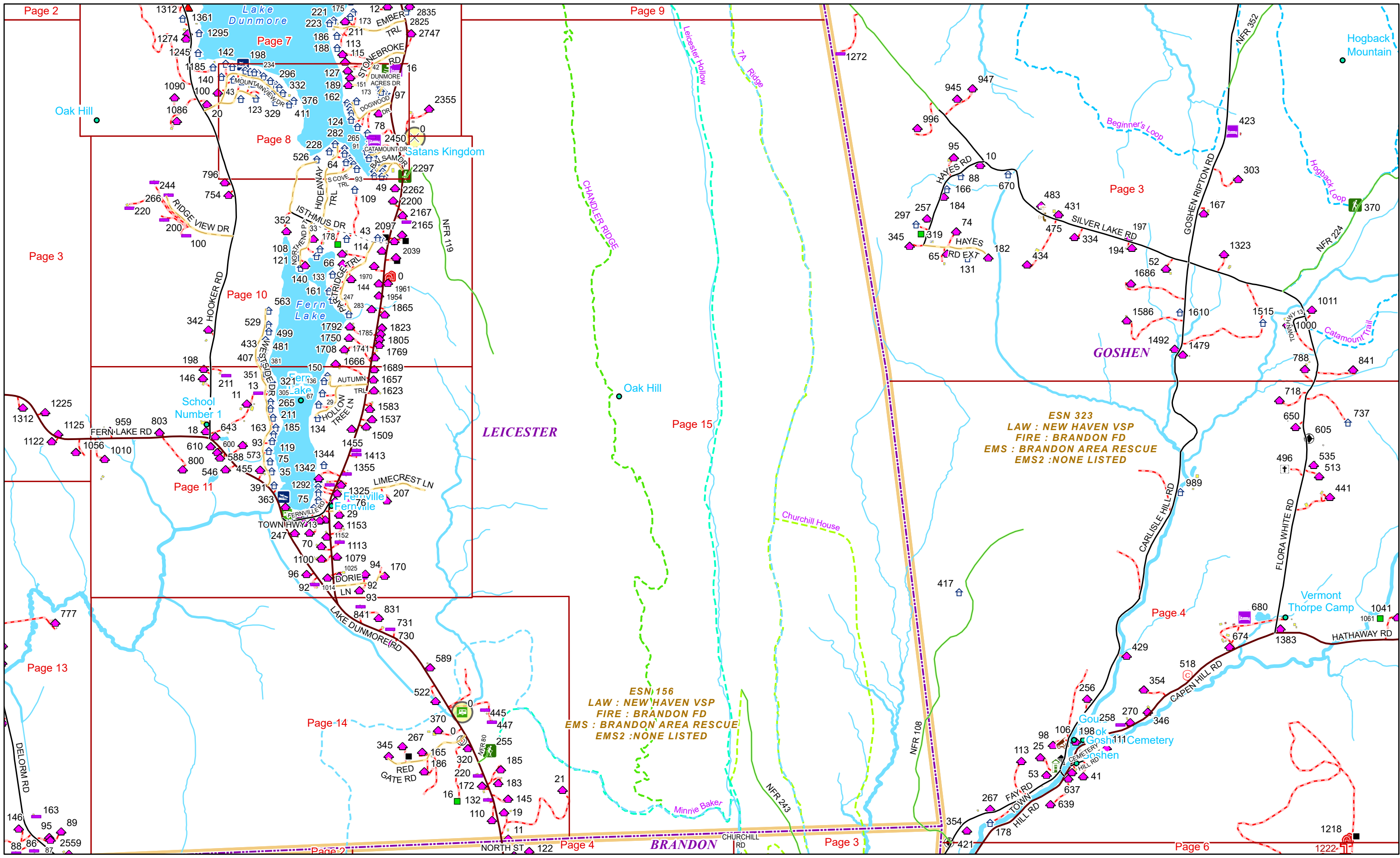


0 0.07 0.15 0.3 Miles

1 inch equals 500 feet

9/16/2024

LEICESTER



Page 2

Page 9

Page 7

Page 8

Page 10

Page 11

Page 14

Page 15

Page 3

Page 4

Page 3

Page 13

Page 2

Page 4

Page 3

Page 6

Page 11



0 0.25 0.5 1 Miles

1 inch equals 1,417 feet

9/16/2024

LEICESTER

Page: 15

ESN 323
LAW : NEW HAVEN VSP
FIRE : BRANDON FD
EMS : BRANDON AREA RESCUE
EMS2 : NONE LISTED

ESN 156
LAW : NEW HAVEN VSP
FIRE : BRANDON FD
EMS : BRANDON AREA RESCUE
EMS2 : NONE LISTED

LEICESTER

BRANDON

GOSHEN

Goshen Cemetery

School Number 1

Fernville

Fernville

Hogback Mountain

Vermont Thorpe Camp

Oak Hill

Oak Hill

Satans Kingdom

Churchill House

CHANDLER RIDGE

Minnie Baker

Beginner's Loop

Hogback Loop

Calamoun Trail

RIDGE VIEW DR

HOOKER RD

FERN LAKE RD

LIMECREST LN

LAKE DUNMORE RD

RED GATE RD

NORTH ST

CHURCHILL RD

FAY RD

HILL RD

CAPEN HILL RD

FLORA WHITE RD

HATHAWAY RD

GOSHEN RIPTON RD

CARLISLE HILL RD

EMOUNTAINVIEW DR

ISTHMUS DR

WESTSIDE DR

WESTSIDE DR

TOWN HWY 13

LAKE DUNMORE RD

LAKE DUNMORE RD

LAKE DUNMORE RD

LAKE DUNMORE RD

HIDEAWAY

TRIDGE TR

HOLLOW TREE LN

LAKE DUNMORE RD

LAKE DUNMORE RD

LAKE DUNMORE RD

LAKE DUNMORE RD

LAKE DUNMORE RD

TRIDGE TR

TRIDGE TR

TRIDGE TR

TRIDGE TR

TRIDGE TR

TRIDGE TR

TRIDGE TR

TRIDGE TR

TRIDGE TR

TRIDGE TR

TRIDGE TR

TRIDGE TR

TRIDGE TR

TRIDGE TR

TRIDGE TR

TRIDGE TR

TRIDGE TR

TRIDGE TR

TRIDGE TR

TRIDGE TR

TRIDGE TR

TRIDGE TR

TRIDGE TR

TRIDGE TR

TRIDGE TR

TRIDGE TR

TRIDGE TR

TRIDGE TR

TRIDGE TR

TRIDGE TR

TRIDGE TR

TRIDGE TR

TRIDGE TR

TRIDGE TR

TRIDGE TR

TRIDGE TR

TRIDGE TR

TRIDGE TR

TRIDGE TR

TRIDGE TR

TRIDGE TR

TRIDGE TR

TRIDGE TR

TRIDGE TR

TRIDGE TR

TRIDGE TR

TRIDGE TR

TRIDGE TR

TRIDGE TR

TRIDGE TR

TRIDGE TR

TRIDGE TR

TRIDGE TR

TRIDGE TR

TRIDGE TR

TRIDGE TR

TRIDGE TR

TRIDGE TR

TRIDGE TR

TRIDGE TR

TRIDGE TR

TRIDGE TR

TRIDGE TR

TRIDGE TR

TRIDGE TR

TRIDGE TR

TRIDGE TR

TRIDGE TR

TRIDGE TR

TRIDGE TR

TRIDGE TR

TRIDGE TR

TRIDGE TR

TRIDGE TR

TRIDGE TR

TRIDGE TR

TRIDGE TR

TRIDGE TR

TRIDGE TR

TRIDGE TR

TRIDGE TR

TRIDGE TR

TRIDGE TR

TRIDGE TR

TRIDGE TR

TRIDGE TR

TRIDGE TR

TRIDGE TR

TRIDGE TR

TRIDGE TR

TRIDGE TR

TRIDGE TR

TRIDGE TR

TRIDGE TR

TRIDGE TR

TRIDGE TR

TRIDGE TR

TRIDGE TR

TRIDGE TR

TRIDGE TR

TRIDGE TR

TRIDGE TR

TRIDGE TR

TRIDGE TR

TRIDGE TR

TRIDGE TR

TRIDGE TR

TRIDGE TR

TRIDGE TR

TRIDGE TR

TRIDGE TR

TRIDGE TR

TRIDGE TR

TRIDGE TR

TRIDGE TR

TRIDGE TR

TRIDGE TR

TRIDGE TR

TRIDGE TR

TRIDGE TR

TRIDGE TR

TRIDGE TR

TRIDGE TR

TRIDGE TR

TRIDGE TR

TRIDGE TR

TRIDGE TR

TRIDGE TR

TRIDGE TR

TRIDGE TR

TRIDGE TR

TRIDGE TR

TRIDGE TR

TRIDGE TR

TRIDGE TR

TRIDGE TR

TRIDGE TR

TRIDGE TR

TRIDGE TR

TRIDGE TR

TRIDGE TR

TRIDGE TR

TRIDGE TR

TRIDGE TR

TRIDGE TR

TRIDGE TR

TRIDGE TR

TRIDGE TR

TRIDGE TR

TRIDGE TR

TRIDGE TR

TRIDGE TR

TRIDGE TR

TRIDGE TR

TRIDGE TR

TRIDGE TR

TRIDGE TR

TRIDGE TR

TRIDGE TR

TRIDGE TR

TRIDGE TR

TRIDGE TR

TRIDGE TR

TRIDGE TR

TRIDGE TR

TRIDGE TR

TRIDGE TR

TRIDGE TR

TRIDGE TR

TRIDGE TR

TRIDGE TR

TRIDGE TR

TRIDGE TR

TRIDGE TR

TRIDGE TR

TRIDGE TR

TRIDGE TR

TRIDGE TR

TRIDGE TR

TRIDGE TR

TRIDGE TR

TRIDGE TR

TRIDGE TR

TRIDGE TR

TRIDGE TR

TRIDGE TR

TRIDGE TR

TRIDGE TR

TRIDGE TR

TRIDGE TR

TRIDGE TR

TRIDGE TR

TRIDGE TR

TRIDGE TR

TRIDGE TR

TRIDGE TR

TRIDGE TR

TRIDGE TR

TRIDGE TR

TRIDGE TR

TRIDGE TR

TRIDGE TR

TRIDGE TR

TRIDGE TR

TRIDGE TR

TRIDGE TR

TRIDGE TR

TRIDGE TR

TRIDGE TR

TRIDGE TR

TRIDGE TR

TRIDGE TR

TRIDGE TR

TRIDGE TR

TRIDGE TR

TRIDGE TR

TRIDGE TR

TRIDGE TR

TRIDGE TR

TRIDGE TR

TRIDGE TR

TRIDGE TR

TRIDGE TR

TRIDGE TR

TRIDGE TR

TRIDGE TR

TRIDGE TR

TRIDGE TR

TRIDGE TR

TRIDGE TR

TRIDGE TR

TRIDGE TR

TRIDGE TR

TRIDGE TR

TRIDGE TR

TRIDGE TR

TRIDGE TR

TRIDGE TR

TRIDGE TR

TRIDGE TR

TRIDGE TR

TRIDGE TR

TRIDGE TR

TRIDGE TR

TRIDGE TR

TRIDGE TR

TRIDGE TR

TRIDGE TR

TRIDGE TR

TRIDGE TR

TRIDGE TR