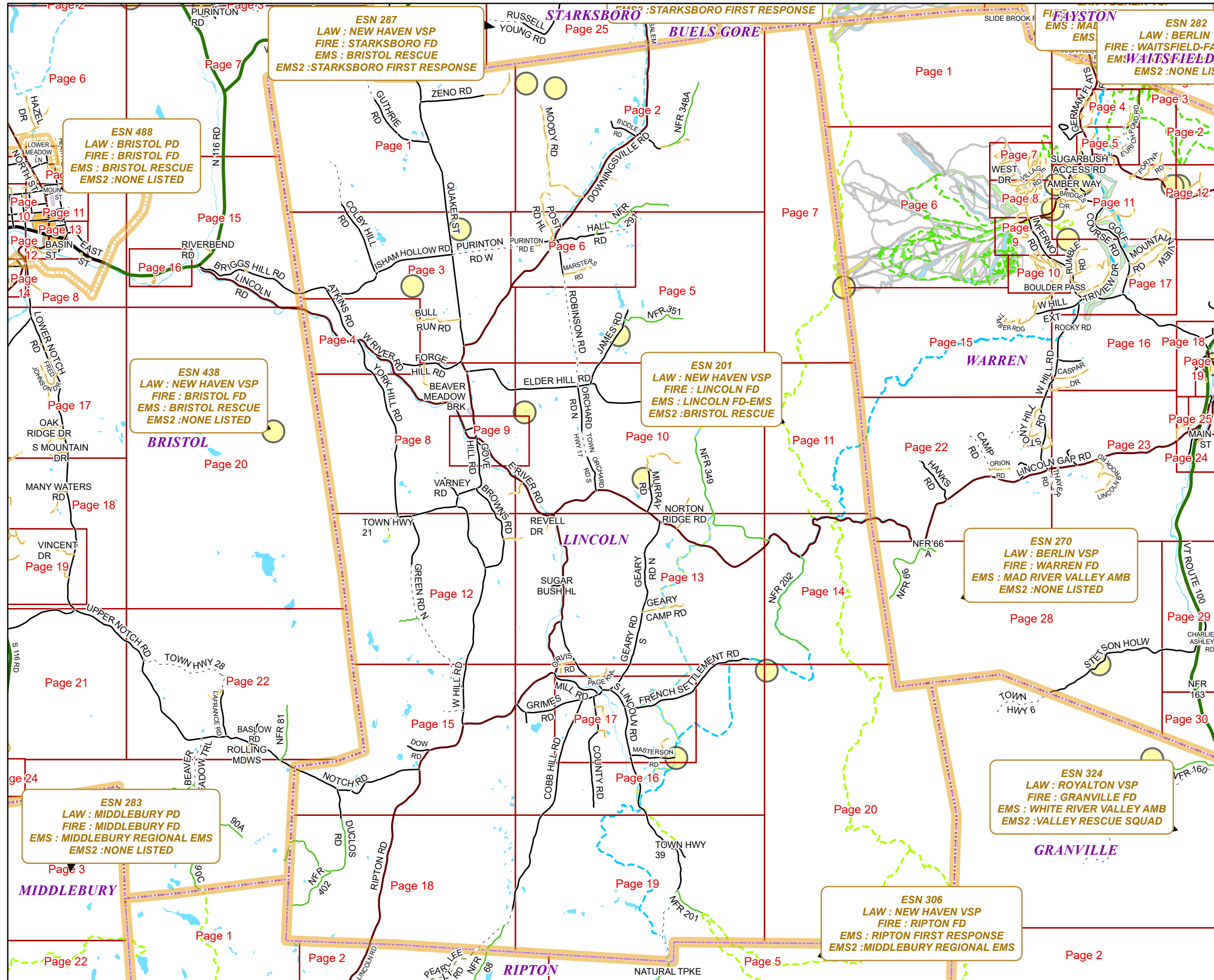


LINCOLN



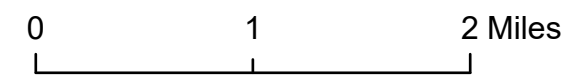
ES11 Mapbook with GIS Data
 Use constraints: The 911 related data layers (Esites, Landmarks, Roads, Driveways, Footprints, Atlas Sheets, ESZ, etc.) were developed and designed for 911 purposes only. The user should understand that the nature of the 911 data layers means they are never complete. Each municipal government is responsible for maintenance of the 911 database. Other data (non-911 related) used in the Vermont 911 Mapbook is acquired from the Vermont Center for Geographic Information (VCGI) (vcgi.vermont.gov) and other Vermont organizations.

Disclaimer:
 This Vermont 911 Mapbook and Public GIS data is for general reference only. Data layers that appear on the map may or may not be accurate, current, or otherwise reliable. The Enhanced 911 Board and the State of Vermont make no representations of any kind, including but not limited to the warranties of merchantability or fitness for a particular use, nor are any such warranties to be implied with respect to the GIS data and Mapbook.

For questions/updates, contact:
 Vermont Enhanced 911 Board
 6 Baldwin St – 2nd Floor
 Montpelier VT 05633-7960

Phone: 802-828-4911
 Email: e911.info@vermont.gov
 Web site: e911.vermont.gov



























9/16/2024



























































Legend





























ESITES




























SITETYPE

-  **COMMERCIAL
-  **CULTURAL
-  **EDUCATIONAL
-  **GOVERNMENT
-  **INDUSTRIAL
-  **OTHER COMMERCIAL
-  **PUBLIC GATHERING
-  **UTILITY
-  ABANDONED
-  ACCESS POINT
-  ACCESSORY BARN
-  ACCESSORY BUILDING
-  AIR SUPPORT / MAINTENANCE FACILITY
-  AIR TRAFFIC CONTROL CENTER / COMMAND CENTER
-  AIRPORT TERMINAL
-  AMBULANCE SERVICE
-  AUDITORIUM / CONCERT HALL / THEATER / OPERA HOUSE
-  BANK
-  BOAT RAMP / DOCK
-  BORDER CROSSING
-  BORDER PATROL
-  BREWERY
-  BUS STATION / DISPATCH FACILITY
-  CAMP
-  CAMPGROUND
-  CEMETERY

-  CITY / TOWN HALL
-  COAST GUARD
-  COLLEGE / UNIVERSITY
-  COMMERCIAL CONSTRUCTION SERVICE
-  COMMERCIAL FARM
-  COMMERCIAL GARAGE
-  COMMERCIAL W/RESIDENCE
-  COMMUNICATION BOX
-  COMMUNICATION TOWER
-  COMMUNITY / RECREATION FACILITY
-  CONDOMINIUM
-  COURT HOUSE
-  CUSTOMS SERVICE
-  DAY CARE FACILITY
-  DEVELOPMENT SITE
-  EBS TOWER
-  EMERGENCY PHONE / CALLBOX
-  FAIR / EXHIBITION/ RODEO GROUNDS
-  FERRY TERMINAL / DISPATCH FACILITY
-  FIRE STATION
-  FISH FARM / HATCHERY
-  FITNESS FACILITY
-  FOOD DISTRIBUTION CENTER
-  GAS STATION
-  GATED W/BUILDING
-  GATED W/O BUILDING
-  GOLF COURSE
-  GRAVEL PIT / QUARRY / MINE

-  GREENHOUSE / NURSERY
-  GROCERY STORE
-  HARBOR / MARINA
-  HAZARDOUS MATERIALS FACILITY
-  HAZARDOUS STORAGE FACILITY
-  HEALTH CLINIC
-  HELIPAD / HELIPORT / HELISPOT
-  HISTORIC SITE / POINT OF INTEREST
-  HOSPITAL / MEDICAL CENTER
-  HOUSE OF WORSHIP
-  HYDROELECTRIC FACILITY
-  ICE ARENA
-  INSTITUTIONAL RESIDENCE / DORM / BARRACKS
-  LANDFILL
-  LAW ENFORCEMENT
-  LIBRARY
-  LODGING B&B / HOTEL / MOTEL / INN
-  LOOKOUT TOWER
-  LUMBER MILL / SAW MILL
-  MANUFACTURING FACILITY
-  MOBILE HOME
-  MORGUE
-  MULTI-FAMILY DWELLING
-  MUSEUM
-  NATIONAL GUARD /
-  NUCLEAR FACILITY
-  NURSING HOME / LONG TERM CARE
-  OFFICE BUILDING

-  OIL / GAS FACILITY
-  OTHER
-  OTHER RESIDENTIAL
-  OUTPATIENT CLINIC
-  PARK AND RIDE / COMMUTER
-  PHARMACY
-  PICNIC AREA
-  POST OFFICE
-  PRISON / CORRECTIONAL FACILITY
-  PRIVATE AND EXPRESS SHIPPING FACILITY
-  PSAP
-  PUBLIC BEACH
-  PUBLIC TELEPHONE
-  PUBLIC WATER SUPPLY INTAKE
-  PUBLIC WATER SUPPLY WELL
-  PUMP STATION
-  RACE TRACK / DRAGSTRIP
-  RAILROAD STATION
-  RESIDENTIAL FARM
-  REST STOP / ROADSIDE PARK
-  RESTAURANT
-  RETAIL FACILITY
-  RV HOOKUP
-  SCHOOL K / 12
-  SEASONAL HOME
-  SHOOTING RANGE
-  SINGLE FAMILY DWELLING
-  SKI AREA / ALPINE

-  SOLAR FACILITY
-  SPORTS ARENA /
-  STATE CAPITOL
-  STATE GARAGE
-  STATE GOVERNMENT FACILITY
-  STATE PARK
-  STORAGE UNITS
-  SUBSTATION
-  SUGARHOUSE
-  TEMPORARY STRUCTURE
-  TOWN GARAGE
-  TOWN OFFICE
-  TRAILHEAD
-  TRANSFER STATION
-  UNKNOWN
-  US FOREST FACILITY
-  US GOVERNMENT FACILITY
-  UTILITY POLE W/PHONE
-  VETERINARY HOSPITAL / CLINIC
-  VISITOR / INFORMATION CENTER
-  WAREHOUSE
-  WASTE / BIOMASS FACILITY
-  WASTEWATER TREATMENT PLANT
-  WATER TANK
-  WATER TOWER
-  WIND FACILITY / WIND TOWER
-  YOUTH CAMP

Legend

Roads

-  Interstate Highway
-  US Highway
-  State Highway
-  Town Highway Class 1
-  Town Highway Class 2
-  Town Highway Class 3
-  Town Highway Class 4
-  Private
-  Driveway
-  Discontinued Road
-  Legal Trail
-  Ferry
-  Military - no public access
-  National Forest Highway
-  State Forest Highway
-  Proposed
-  Rivers
-  Driveways
- 

Hydrants

-  Drafting Site
-  Dry Hydrant
-  Municipal Hydrant
-  Pressurized Hydrant

Townline



Emergency Service Zones



FootPrints

-  Airport
-  Solar Field
-  Alpine Trail Easiest
-  Alpine Trail Intermediate
-  Alpine Trail Advanced
-  Alpine Trail Expert
-  Alpine Glade Marked
-  Alpine Glade Not Marked
-  Building
-  Farm
-  Golf Course
-  Quarry
-  Park
-  Shopping Center
-  Stadium/Arena
-  Other

Addressing Error

-  Orange - Duplicated Addressed Building
-  Yellow - Unnumbered Building

LINCOLN Road Name Index

ROAD NAME	PAGE(S)
ATKINS RD	3,4,15
BEAVER MEADOW BRK	8
BIDDLE RD	2
BOOSKA LN	17
BROWNS RD	8,12
BULL RUN RD	3,4
CLARK RD	9
COBB HILL RD	2,16,17,18,19
COLBY HILL RD	1,3
COLD SPRING RD	8,10
COUNTY RD	16,17
CREAMERY ST	9
DOW RD	15
DOWNINGSVILLE RD	2,3,6
DUCLOS RD	15,18,23
E RIVER RD	8,9,10,13
ELDER HILL RD	8,10
FORGE HILL LN	8
FORGE HILL RD	3,4,8
FRENCH SETTLEMENT RD	13,16,17
GEARY CAMP RD	13
GEARY RD N	13
GEARY RD S	13,16,17
GOVE HILL RD	8,9
GREEN RD N	12
GREEN RD S	15
GRIMES RD	16,17
GUTHRIE RD	1,7
HALL RD	6
ISHAM HOLLOW RD	3
JAMES RD	5,10
LANDMARK DR	12,13
LINCOLN GAP RD	10,13,14,22

ROAD NAME	PAGE(S)
MARSTERS RD	6
MARTELL RD	6
MASTERSON RD	17
MILL RD	16,17
MOODY RD	2
MURRAY RD	10
NFR 201	19
NFR 202	14
NFR 291	2,6
NFR 348A	2
NFR 349	10,13,14
NFR 351	5
NFR 402	12,18
NFR 68	18
NORTON RIDGE RD	10,13
NOTCH RD	15,23
ORCHARD RD N	10
ORCHARD RD S	10
ORVIS RD	13,16
PAGE KNL	16,17
POST RD HL	2,6
PURINTON RD E	3,6
PURINTON RD W	3
QUAKER ST	1,3,8,9
REVELL DR	13
RIPTON RD	13,15,16,18
RIVERSIDE DR	17
ROBINSON RD	5,6,10
S LINCOLN RD	13,16,17,19
SUGAR BUSH HL	13
TOWN HWY 17	10
TOWN HWY 21	12
TOWN HWY 25	12,15

ROAD NAME	PAGE(S)
TOWN HWY 29	15
TOWN HWY 31	16
TOWN HWY 37	15
TOWN HWY 39	19
VARNEY RD	8
W HILL RD	8,12,15
W RIVER RD	4,8,9,20
WATER WORKS RD	2
WOLF LN	2
WOODS WAY	17
YORK HILL RD	4,8,12
ZENO RD	1

ESN 438
LAW : NEW HAVEN VSP
FIRE : BRISTOL FD
EMS : BRISTOL RESCUE
EMS2 : NONE LISTED

Page 7

ESN 287
LAW : NEW HAVEN VSP
FIRE : STARKSBORO FD
EMS : BRISTOL RESCUE
EMS2 : STARKSBORO FIRST RESPONSE

Page 25

Page 24

STARKSBORO

BRISTOL

Page 2

LINCOLN

Page 1

ESN 201
LAW : NEW HAVEN VSP
FIRE : LINCOLN FD
EMS : LINCOLN FD-EMS
EMS2 : BRISTOL RESCUE

Page 15

Bald Hill

Lincoln Municipal Forest

COLBY HILL RD

1324

1322

1291

1155

862

GUTHRIE RD

311

313

164

144

51

100

ZENO RD

291

439

550

1070

950

900

904

Pleasant Mount

2545

Merrill Cemetery

2542

2346

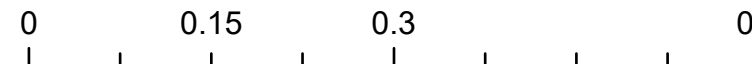
2344

QUAKER ST

2223

Page 3

Page 6

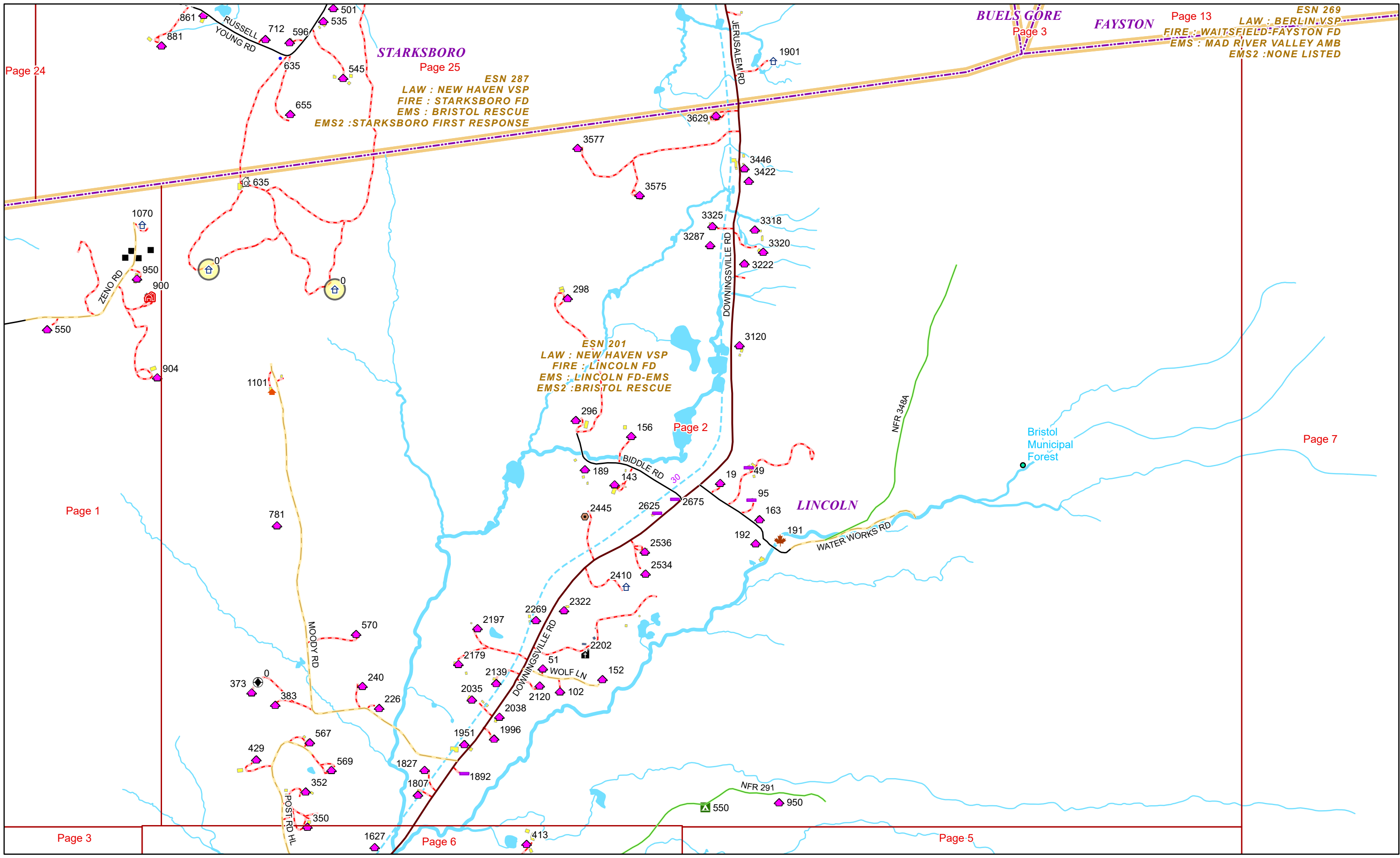


1 inch equals 833 feet

9/16/2024

LINCOLN

Page: 1



Page 24

Page 1

Page 3


Page 6

Page 5

Page 13

Page 3

Page 7

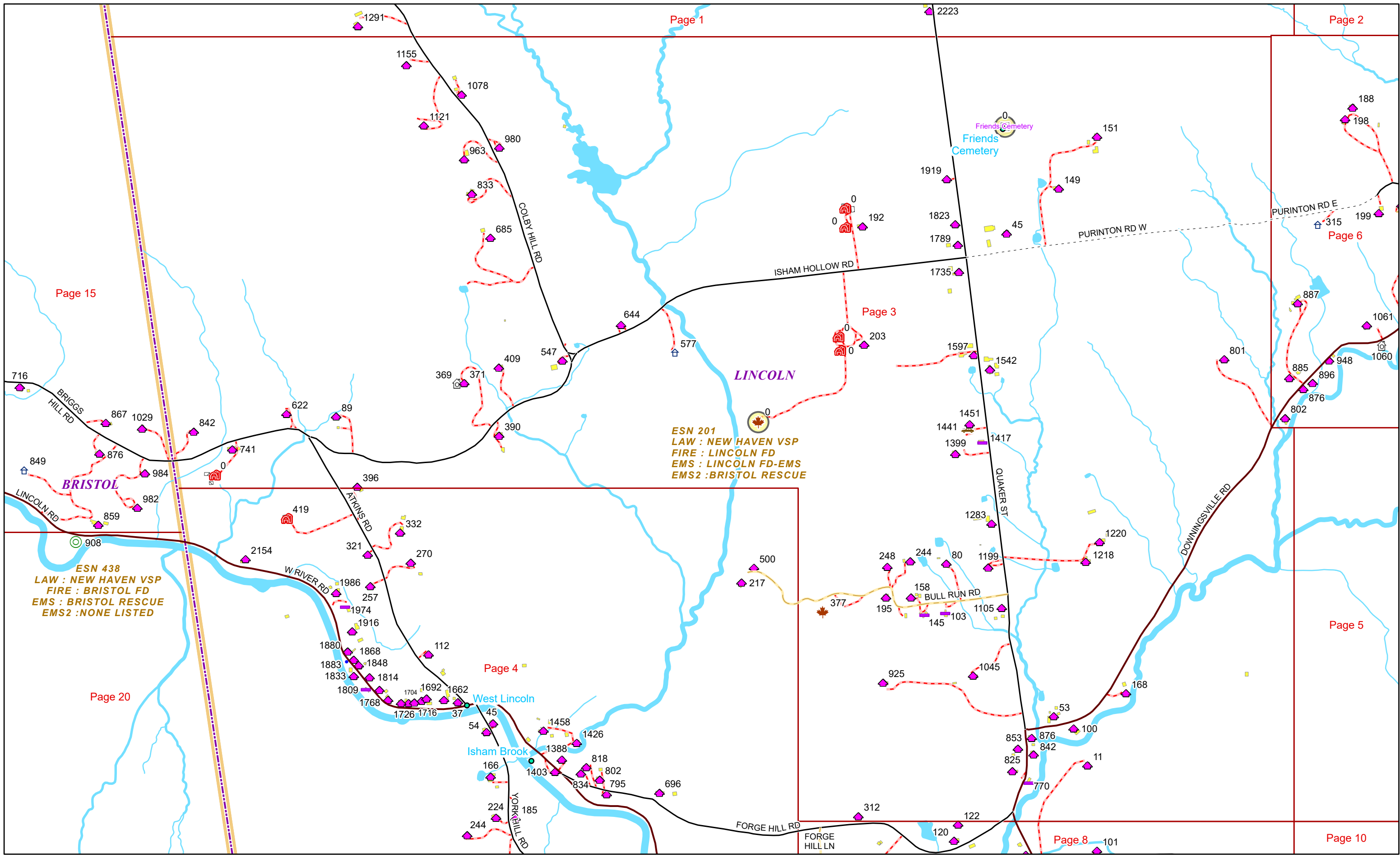


1 inch equals 1,000 feet

9/16/2024

LINCOLN

Page: 2

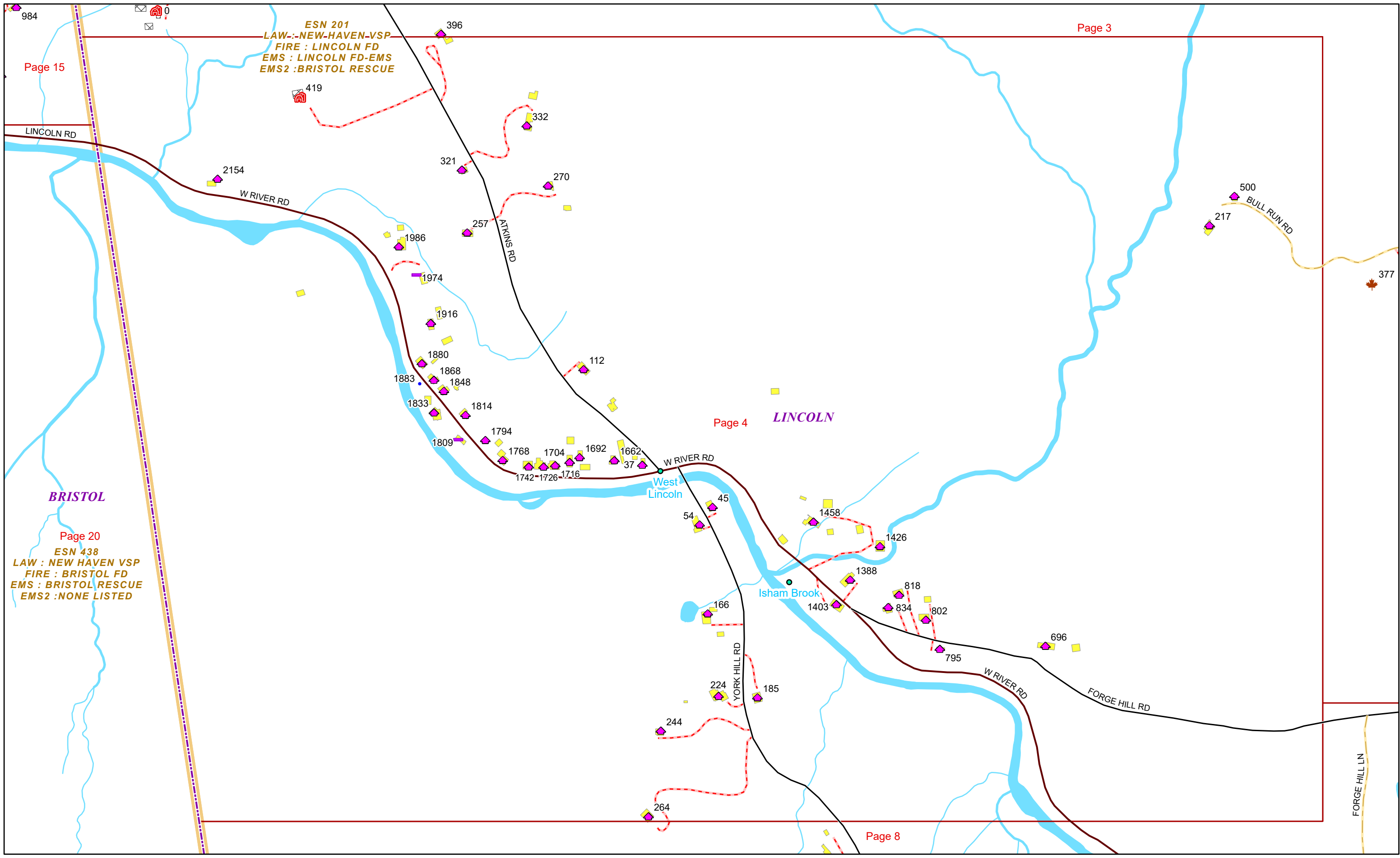


0 0.15 0.3 0.6 Miles 1 inch equals 833 feet


9/16/2024

LINCOLN

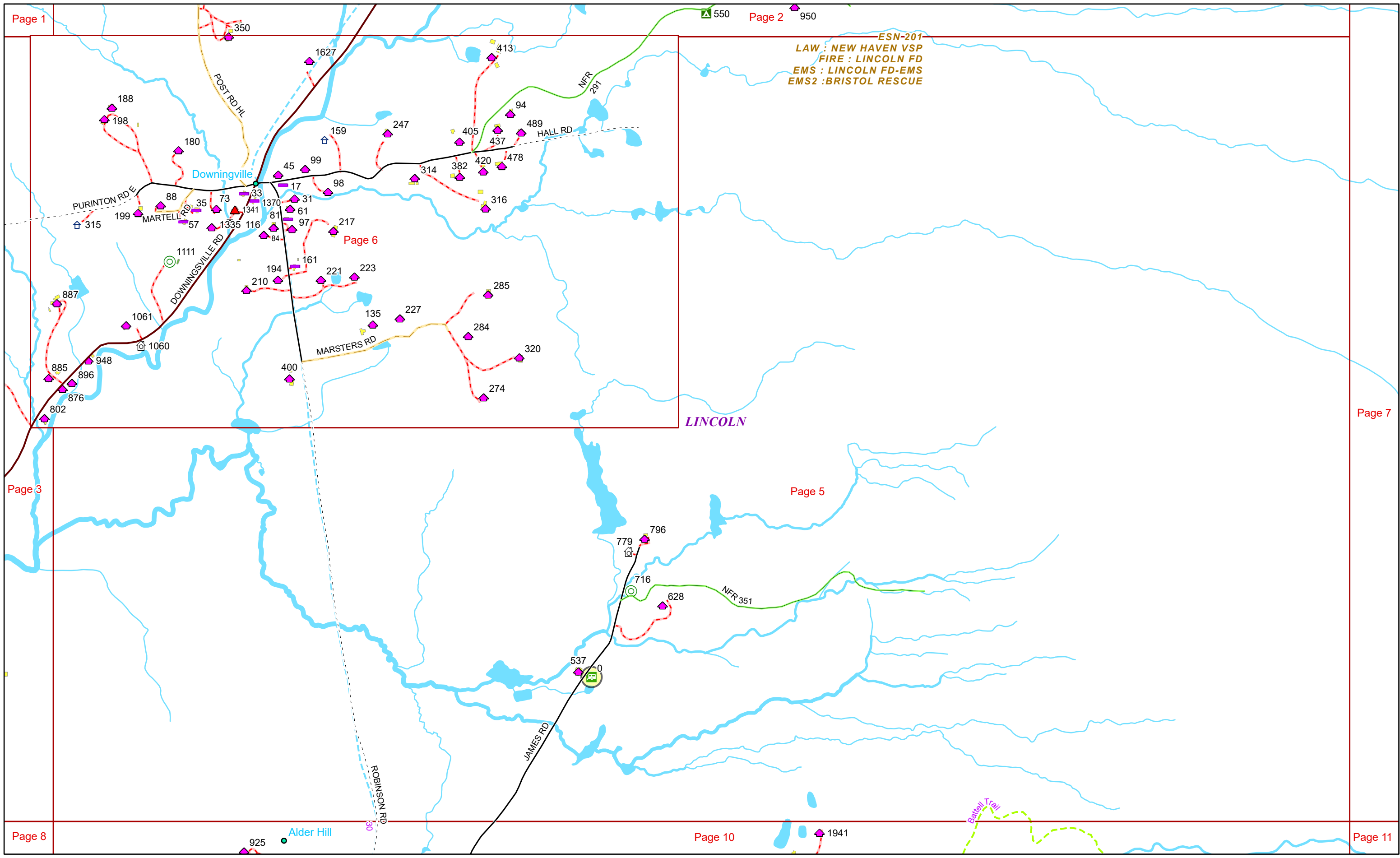
Page: 3



BRISTOL



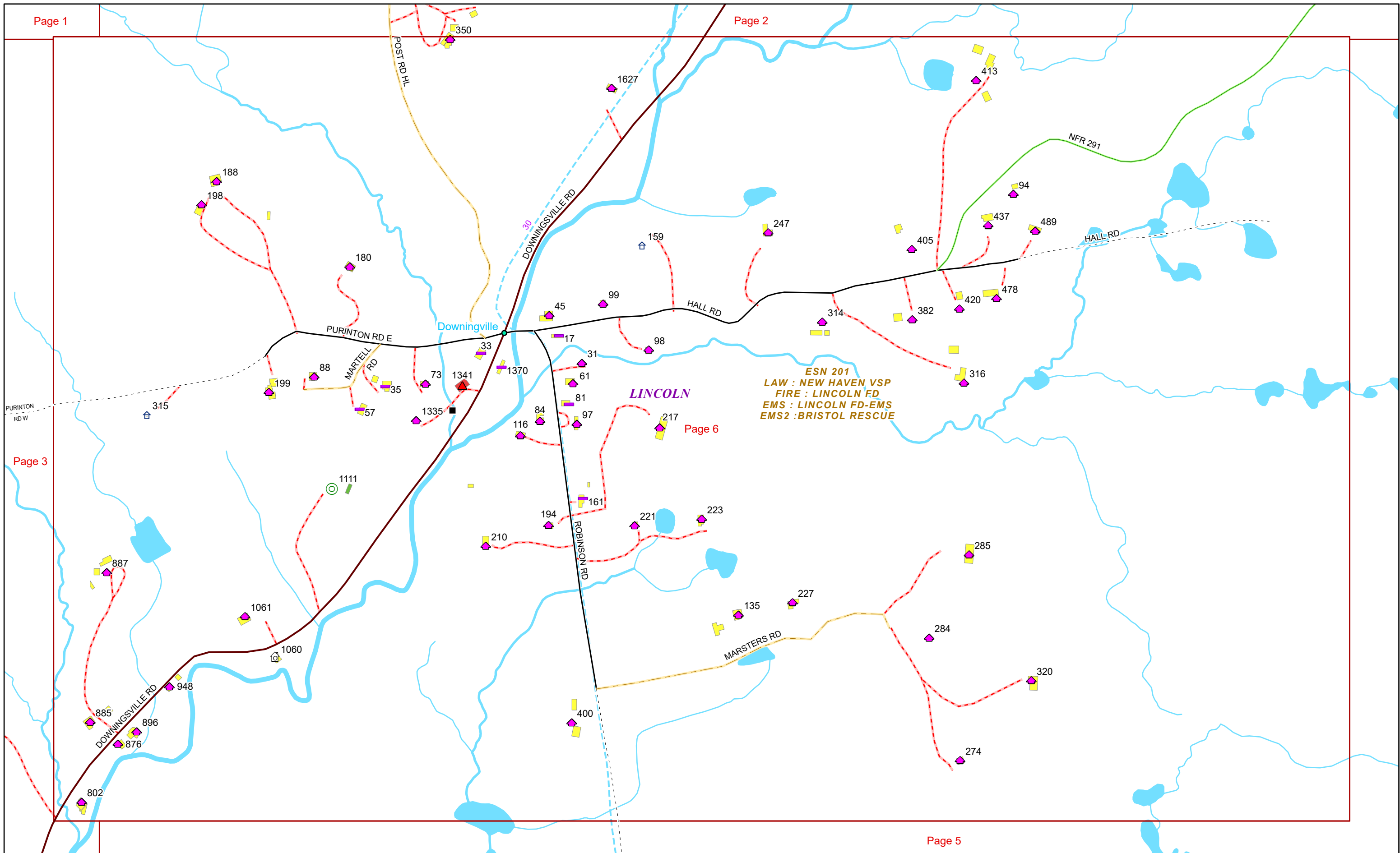
ESN-201
LAW : NEW HAVEN VSP
FIRE : LINCOLN FD
EMS : LINCOLN FD-EMS
EMS2 : BRISTOL RESCUE

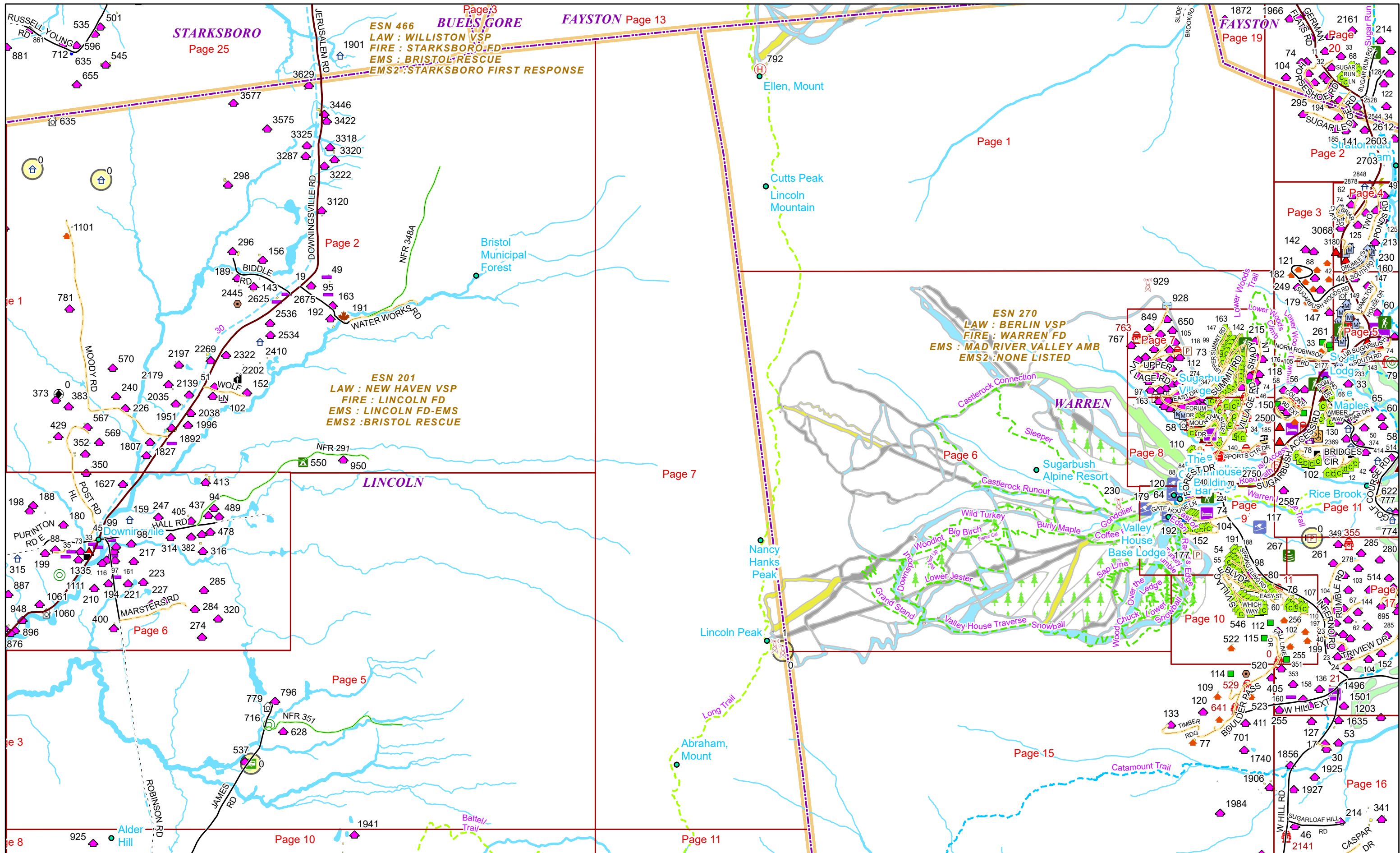


0 0.15 0.3 0.6 Miles 1 inch equals 833 feet

9/16/2024

LINCOLN





Page 3
BUELS GORE
Page 13
ESN 466
LAW : WILLISTON VSP
FIRE : STARKSBORO FD
EMS : BRISTOL RESCUE
EMS2 : STARKSBORO FIRST RESPONSE

STARKSBORO
Page 25

FAYSTON
Page 19

ESN 270
LAW : BERLIN VSP
FIRE : WARREN FD
EMS : MAD RIVER VALLEY AMB
EMS2 : NONE LISTED

ESN 201
LAW : NEW HAVEN VSP
FIRE : LINCOLN FD
EMS : LINCOLN FD-EMS
EMS2 : BRISTOL RESCUE

LINCOLN

WARREN



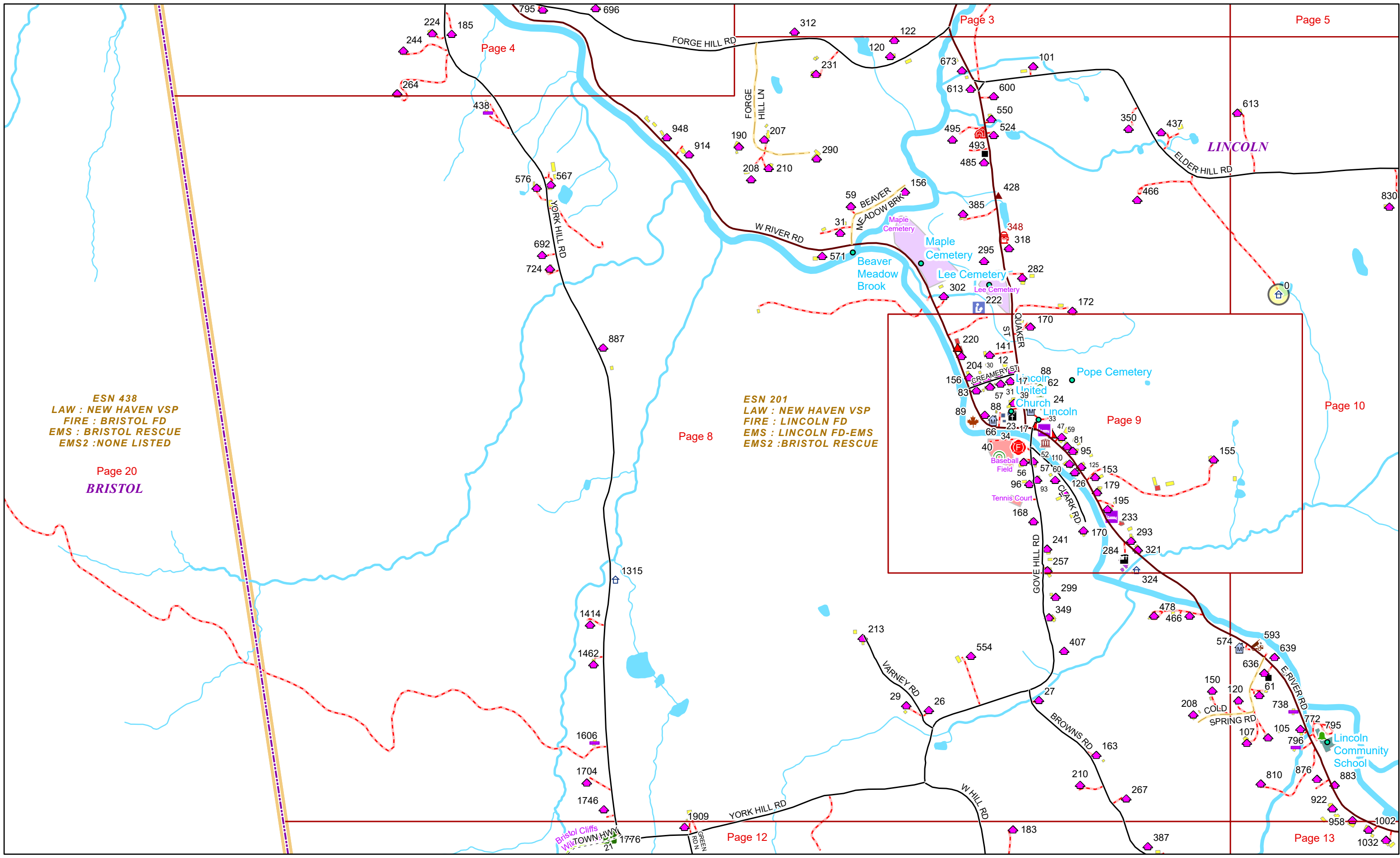
0 0.33 0.65 1.3 Miles

1 inch equals 1,833 feet

9/16/2024

LINCOLN

Page: 7



ESN 438
 LAW : NEW HAVEN VSP
 FIRE : BRISTOL FD
 EMS : BRISTOL RESCUE
 EMS2 : NONE LISTED

Page 20
BRISTOL

Page 8

ESN 201
 LAW : NEW HAVEN VSP
 FIRE : LINCOLN FD
 EMS : LINCOLN FD-EMS
 EMS2 : BRISTOL RESCUE

Page 9

Page 10

Page 13

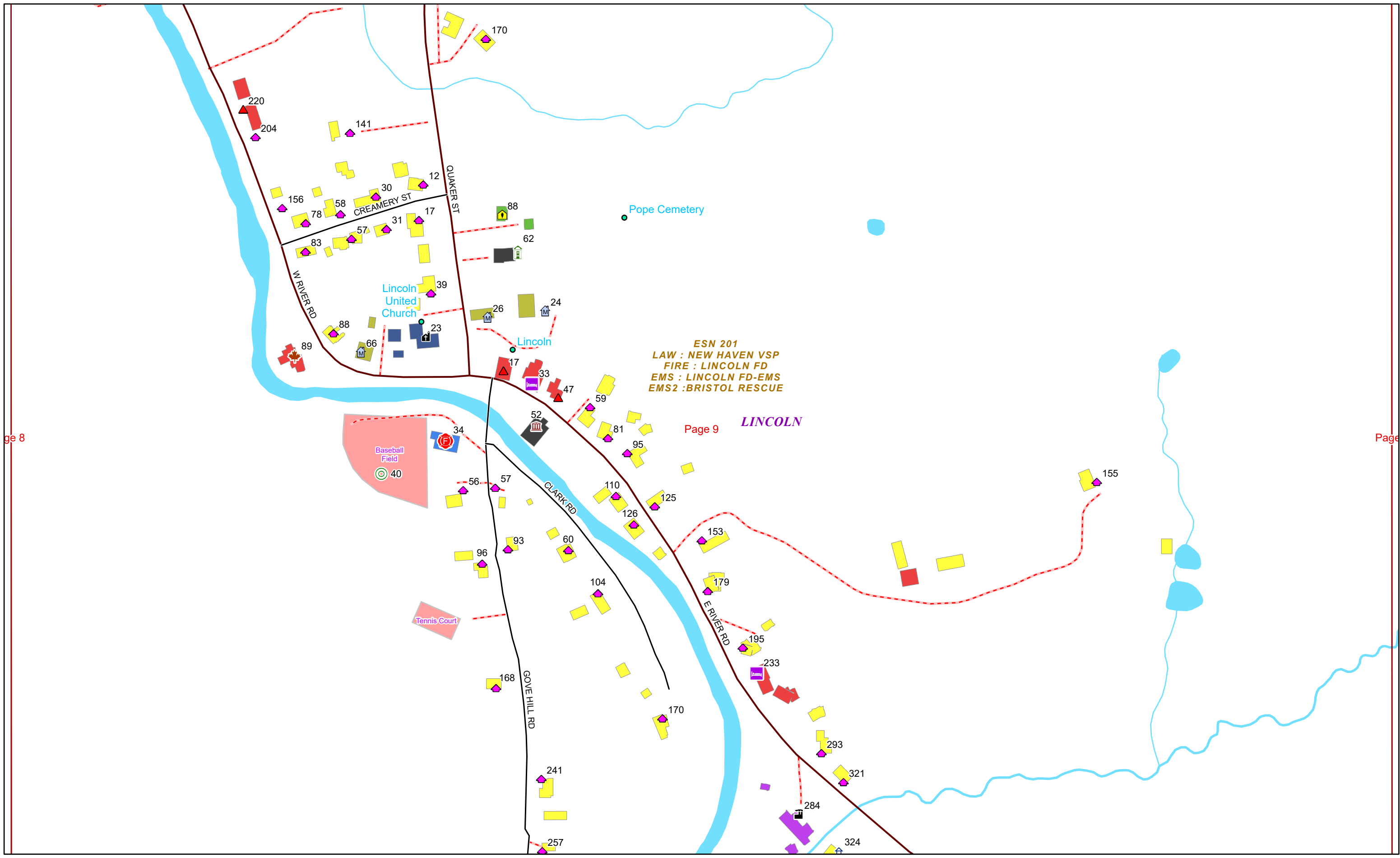


0 0.15 0.3 0.6 Miles 1 inch equals 833 feet

9/16/2024

LINCOLN

Page: 8

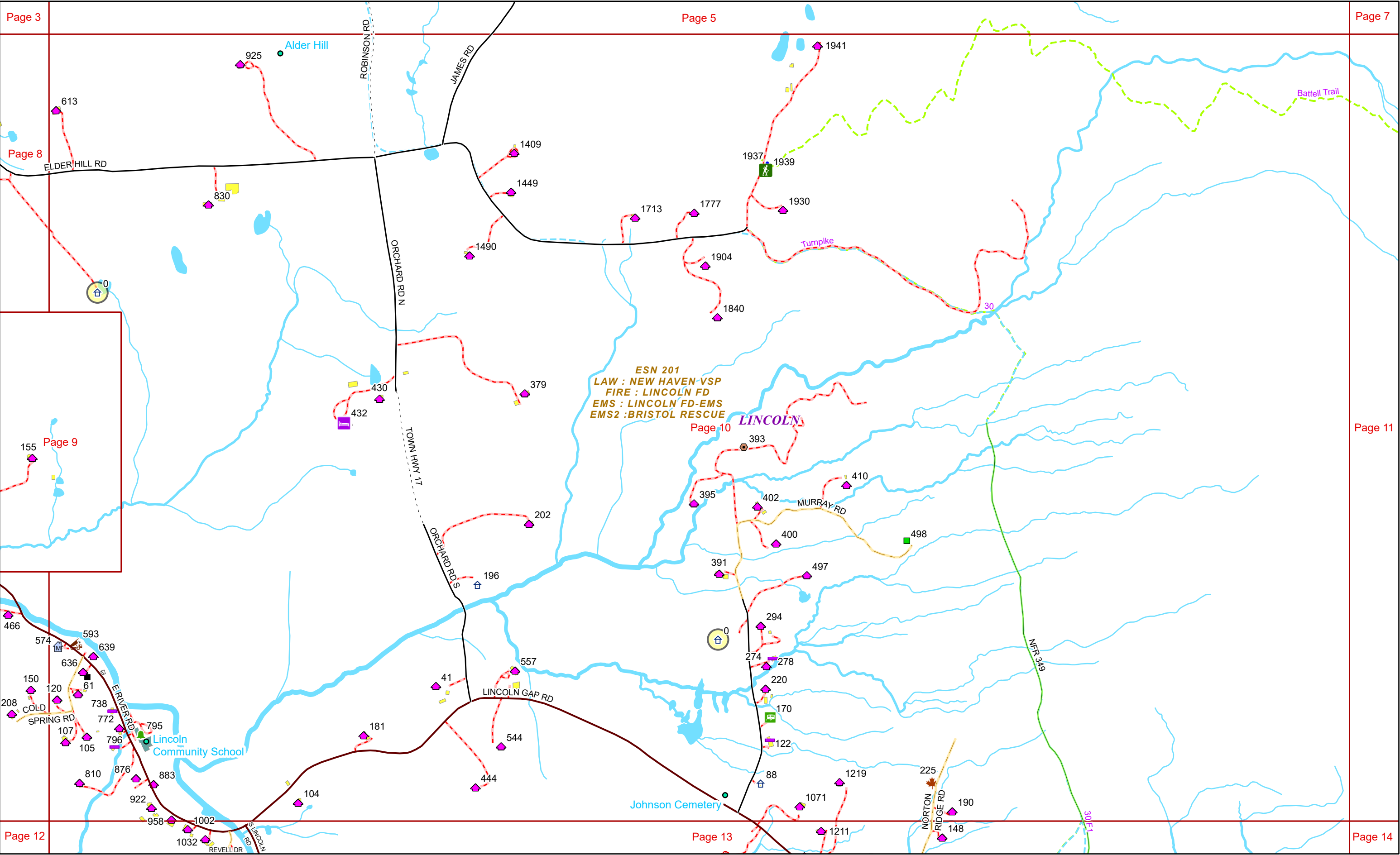


0 0.04 0.09 0.17 Miles 1 inch equals 250 feet

9/16/2024

LINCOLN

Page: 9

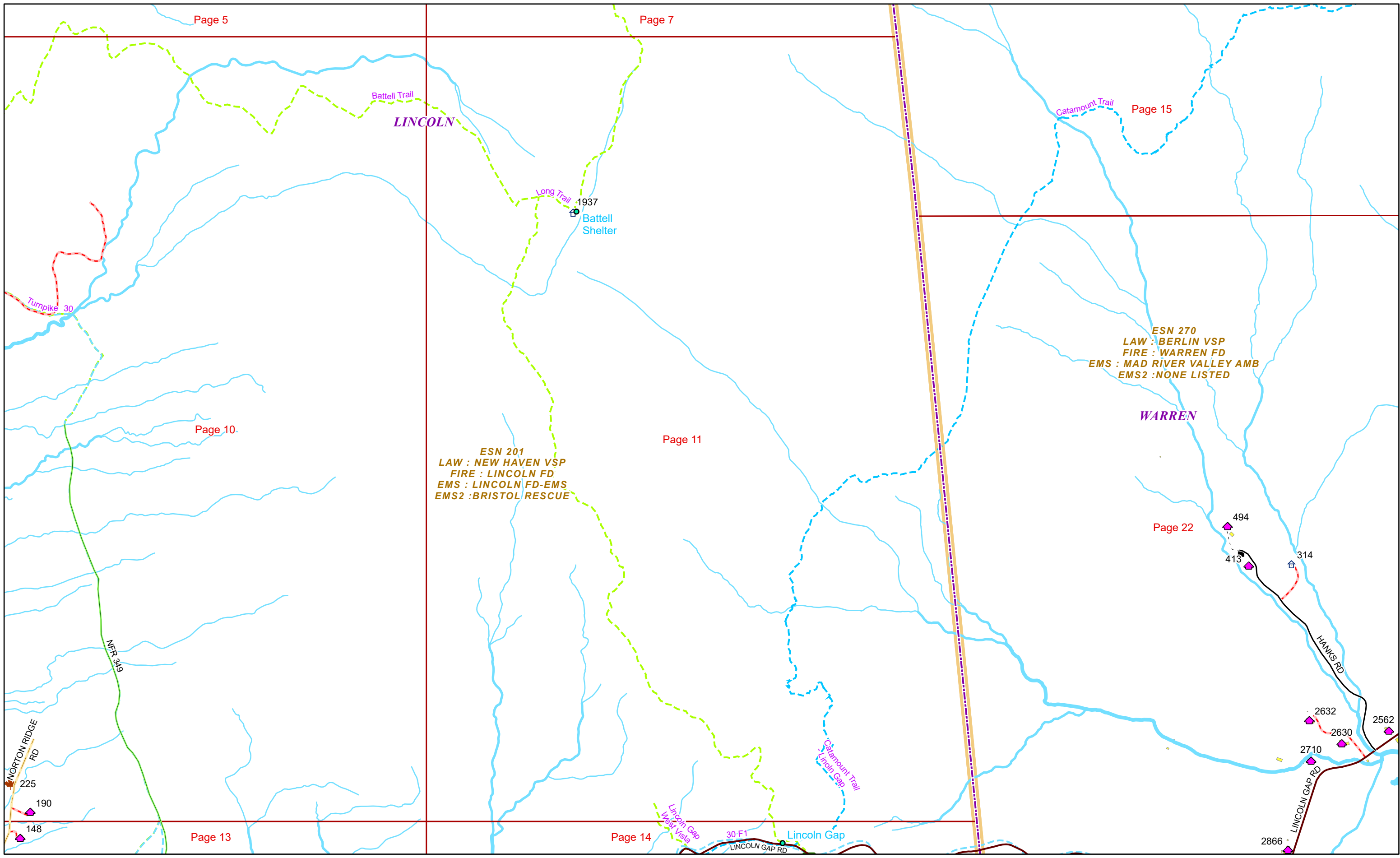


0 0.15 0.3 0.6 Miles 1 inch equals 833 feet

9/16/2024

LINCOLN

Page: 10



ESN 201
LAW : NEW HAVEN VSP
FIRE : LINCOLN FD
EMS : LINCOLN FD-EMS
EMS2 : BRISTOL RESCUE

ESN 270
LAW : BERLIN VSP
FIRE : WARREN FD
EMS : MAD RIVER VALLEY AMB
EMS2 : NONE LISTED

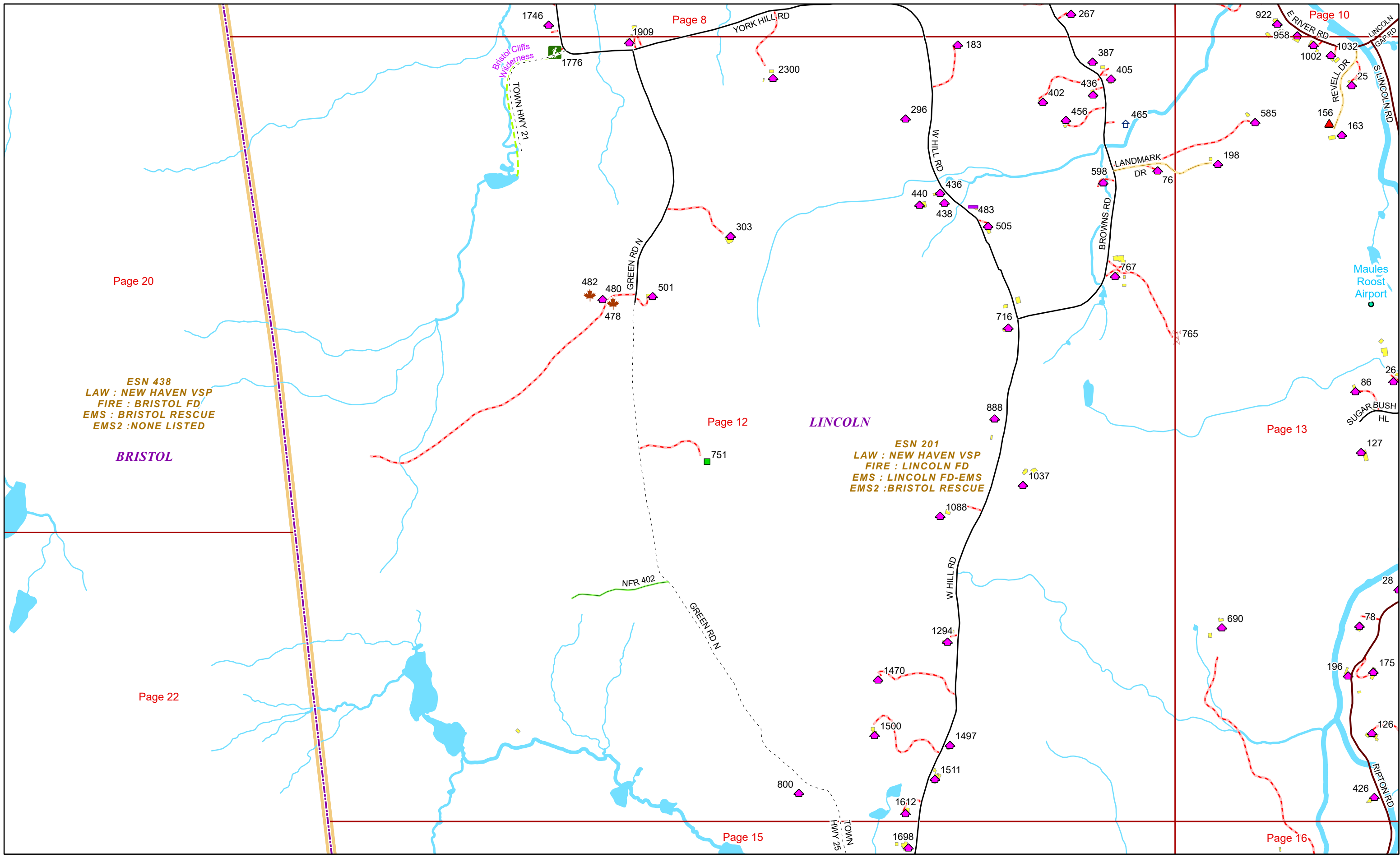


0 0.15 0.3 0.6 Miles 1 inch equals 833 feet

9/16/2024

LINCOLN

Page: 11



ESN 438
 LAW : NEW HAVEN VSP
 FIRE : BRISTOL FD
 EMS : BRISTOL RESCUE
 EMS2 : NONE LISTED

BRISTOL

ESN 201
 LAW : NEW HAVEN VSP
 FIRE : LINCOLN FD
 EMS : LINCOLN FD-EMS
 EMS2 : BRISTOL RESCUE

LINCOLN

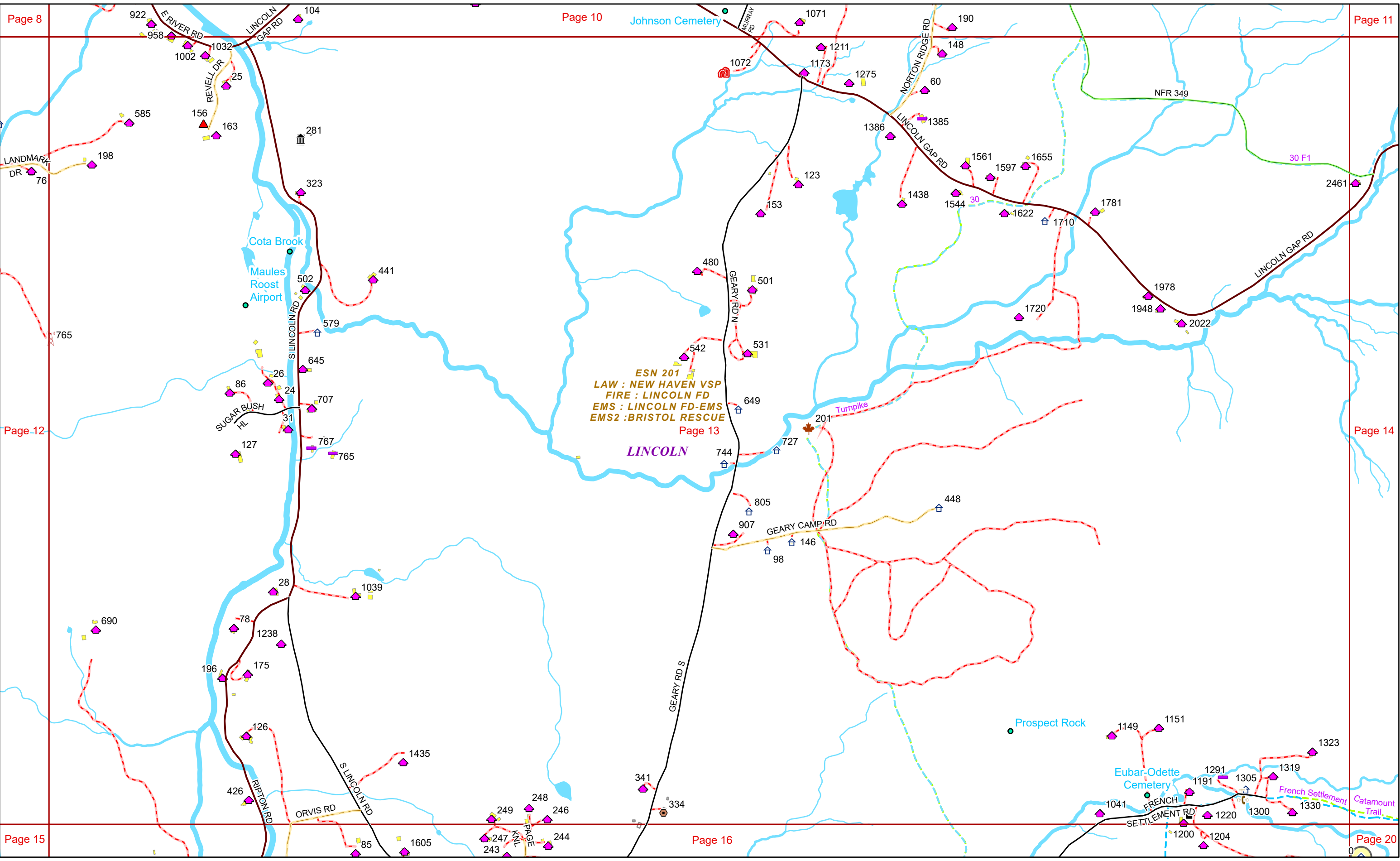


0 0.15 0.3 0.6 Miles 1 inch equals 833 feet

9/16/2024

LINCOLN

Page: 12



ESN 201
 LAW : NEW HAVEN VSP
 FIRE : LINCOLN FD
 EMS : LINCOLN FD-EMS
 EMS2 : BRISTOL RESCUE
 Page 13

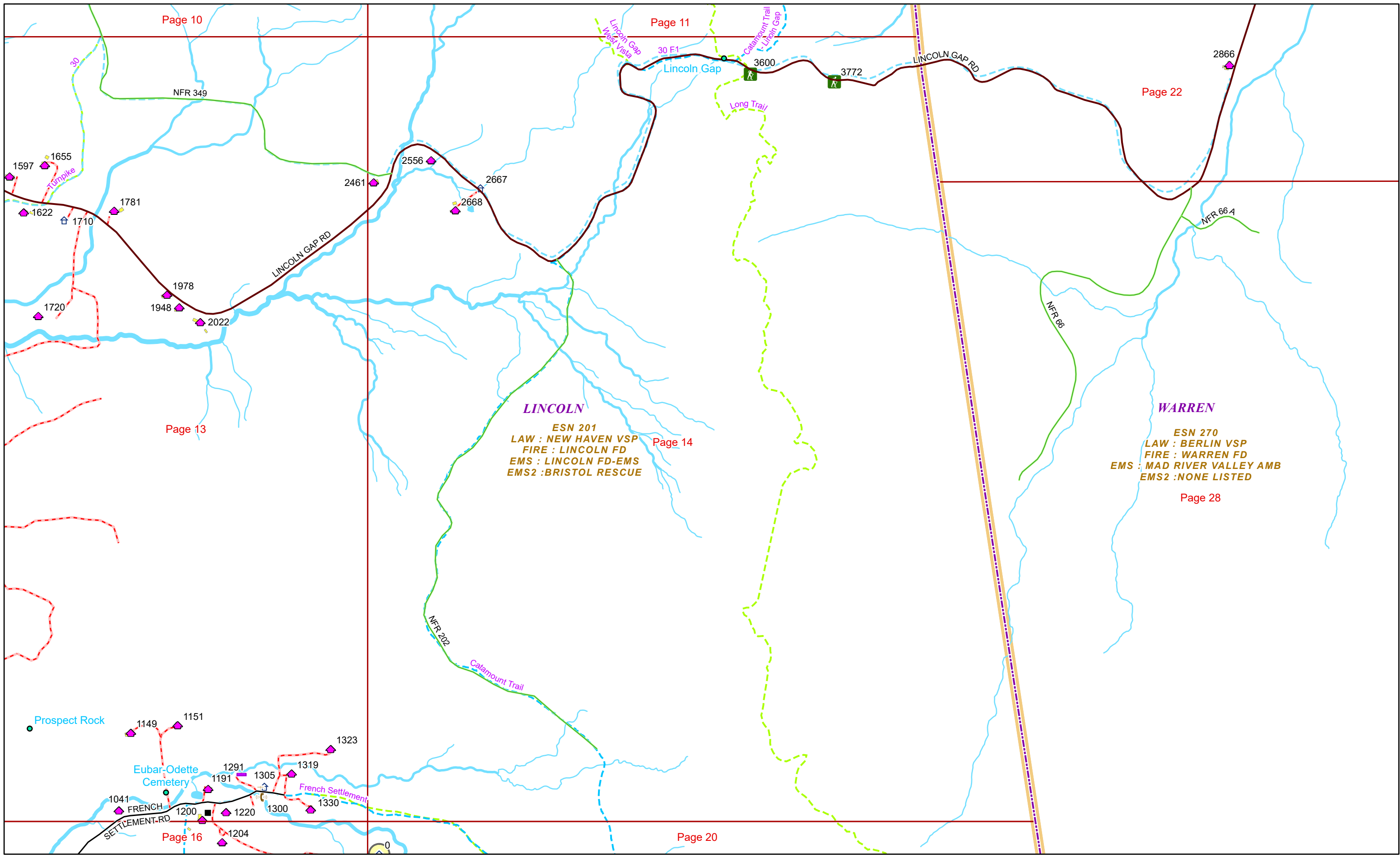
LINCOLN



0 0.15 0.3 0.6 Miles 1 inch equals 833 feet

9/16/2024

LINCOLN



Page 10

Page 11

Page 22

Page 13

Page 14


Page 28

Page 16

Page 20

LINCOLN
 ESN 201
 LAW : NEW HAVEN VSP
 FIRE : LINCOLN FD
 EMS : LINCOLN FD-EMS
 EMS2 : BRISTOL RESCUE

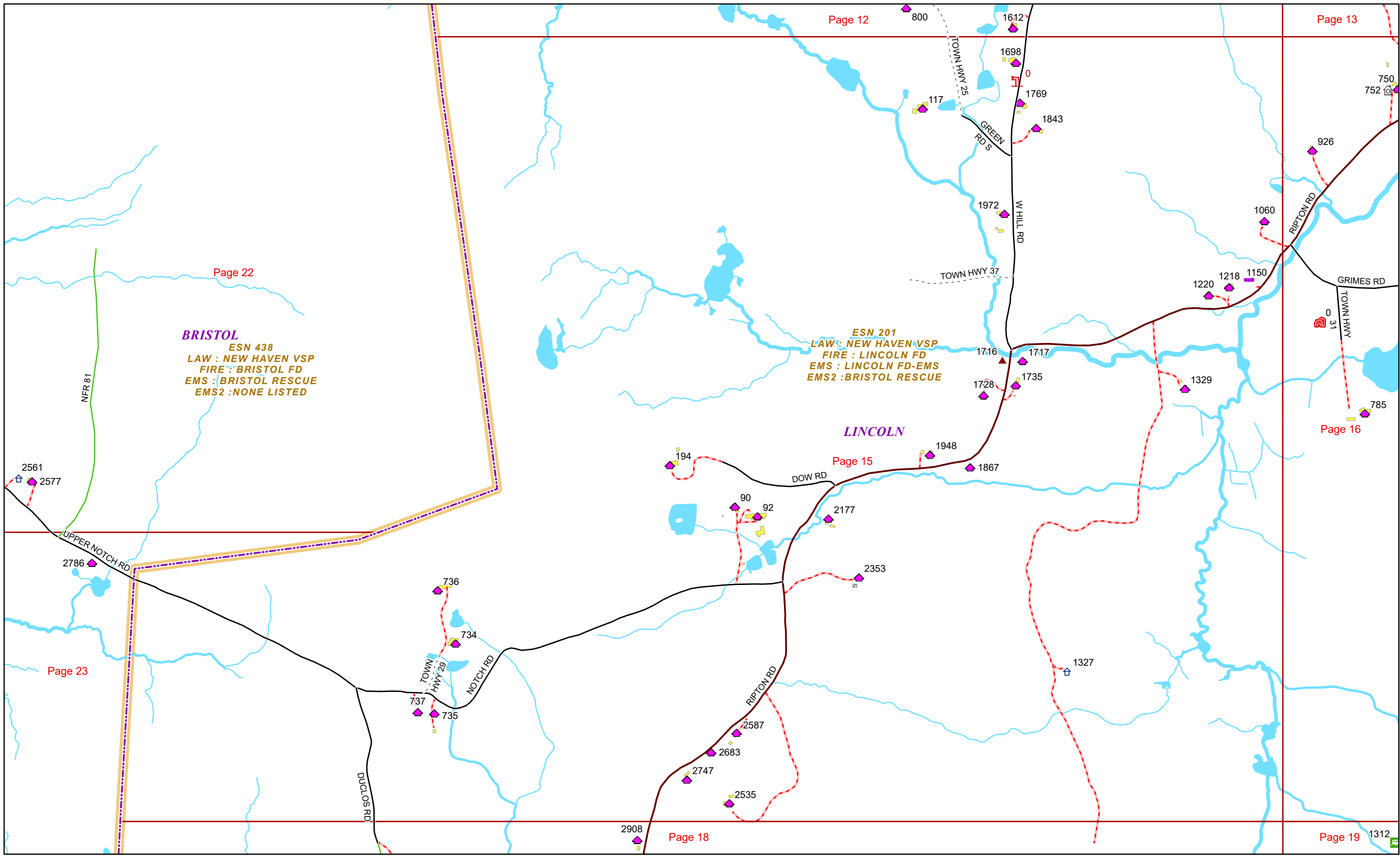
WARREN
 ESN 270
 LAW : BERLIN VSP
 FIRE : WARREN FD
 EMS : MAD RIVER VALLEY AMB
 EMS2 : NONE LISTED



9/16/2024

LINCOLN

Page: 14



BRISTOL
ESN 438
LAW : NEW HAVEN VSP
FIRE : BRISTOL FD
EMS : BRISTOL RESCUE
EMS2 : NONE LISTED

LINCOLN
ESN 201
LAW : NEW HAVEN VSP
FIRE : LINCOLN FD
EMS : LINCOLN FD-EMS
EMS2 : BRISTOL RESCUE


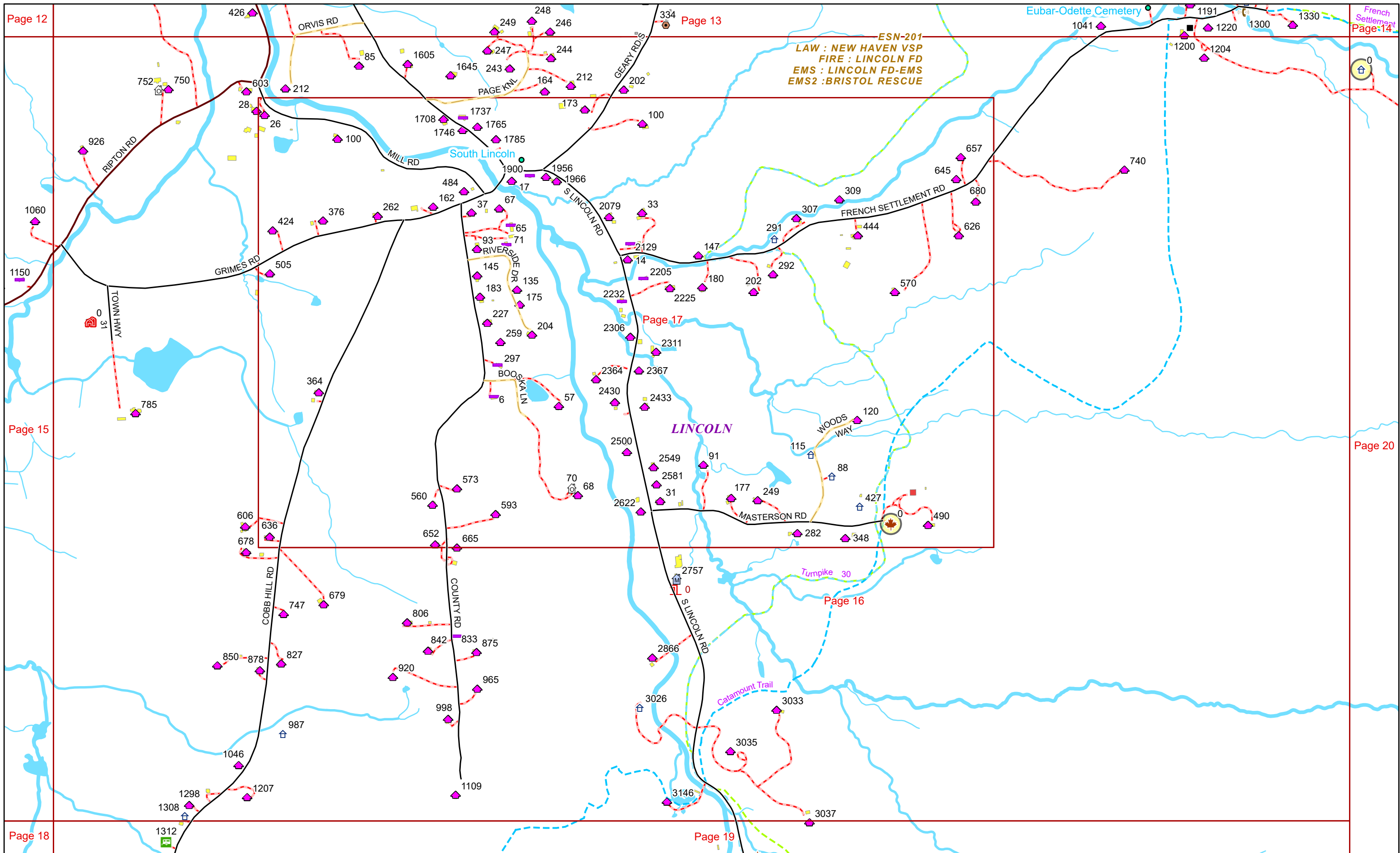


0 0.15 0.3 0.6 Miles 1 inch equals 833 feet

9/16/2024

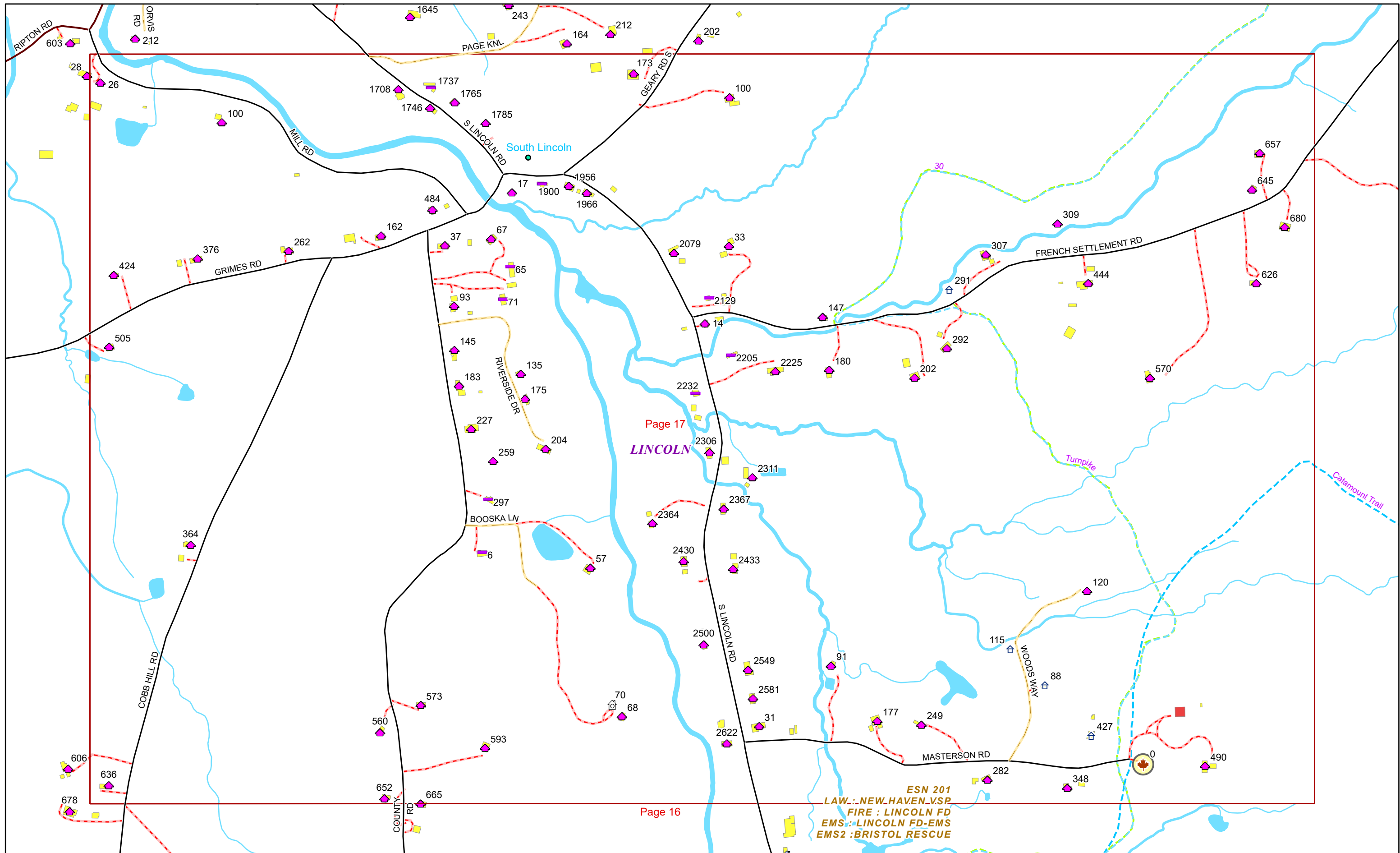
LINCOLN

Page: 15



9/16/2024

LINCOLN



Page 17
LINCOLN

ESN 201
LAW.: NEW.HAVEN.VSP
FIRE : LINCOLN FD
EMS : LINCOLN FD-EMS
EMS2 : BRISTOL RESCUE




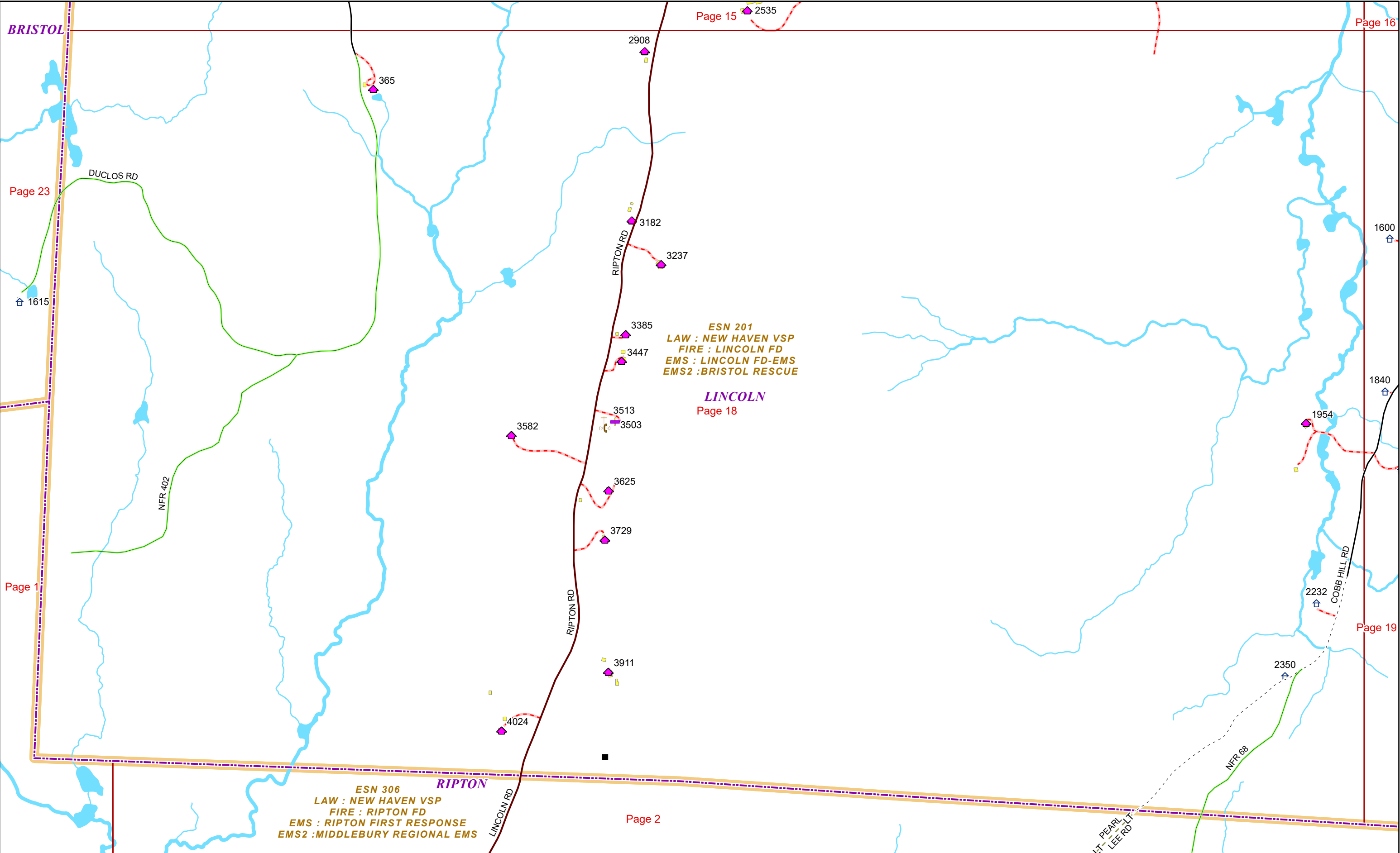
0 0.07 0.15 0.3 Miles

1 inch equals 500 feet

9/16/2024

LINCOLN

Page: 17

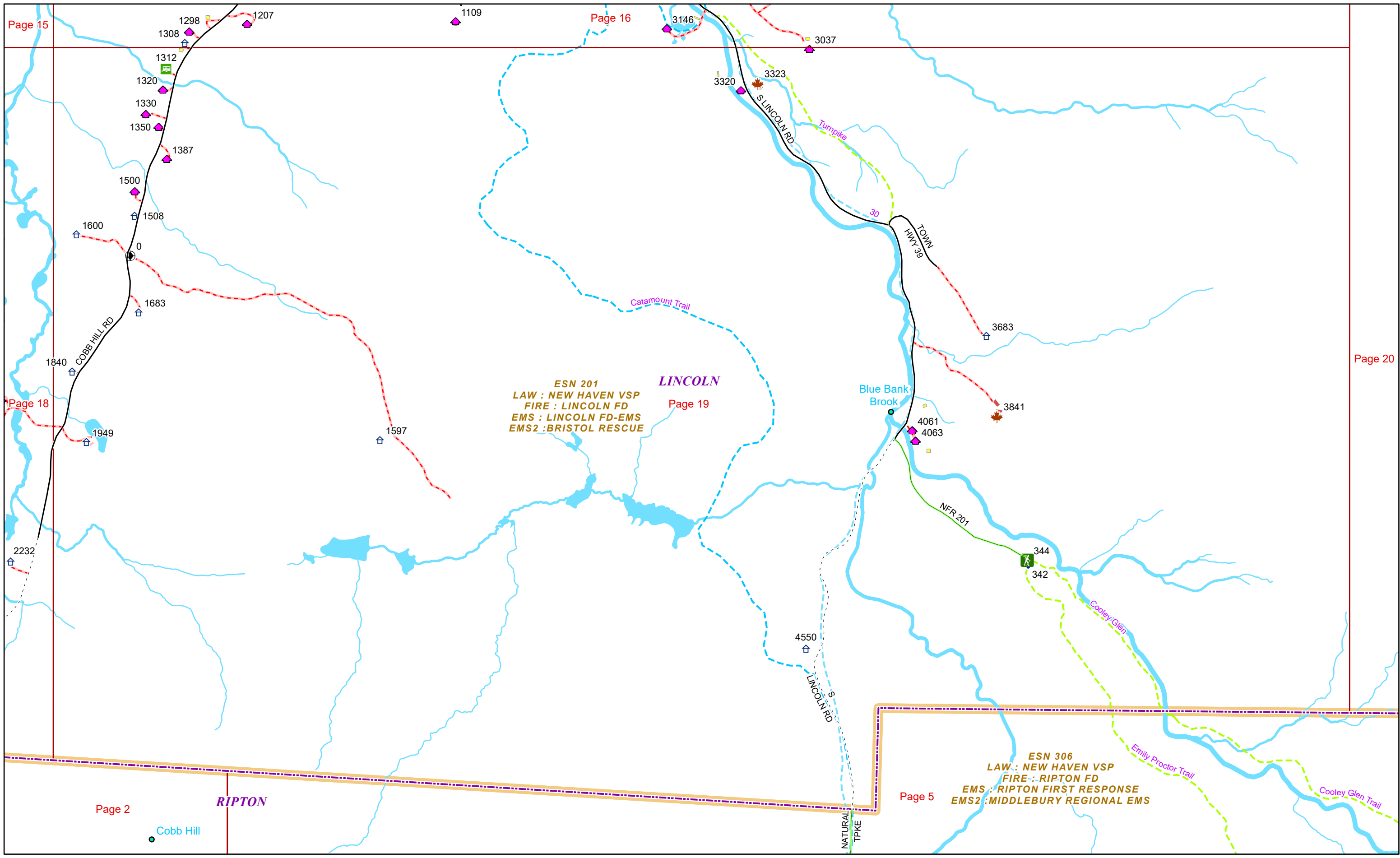


1 inch equals 750 feet

9/16/2024

LINCOLN

Page: 18




LINCOLN

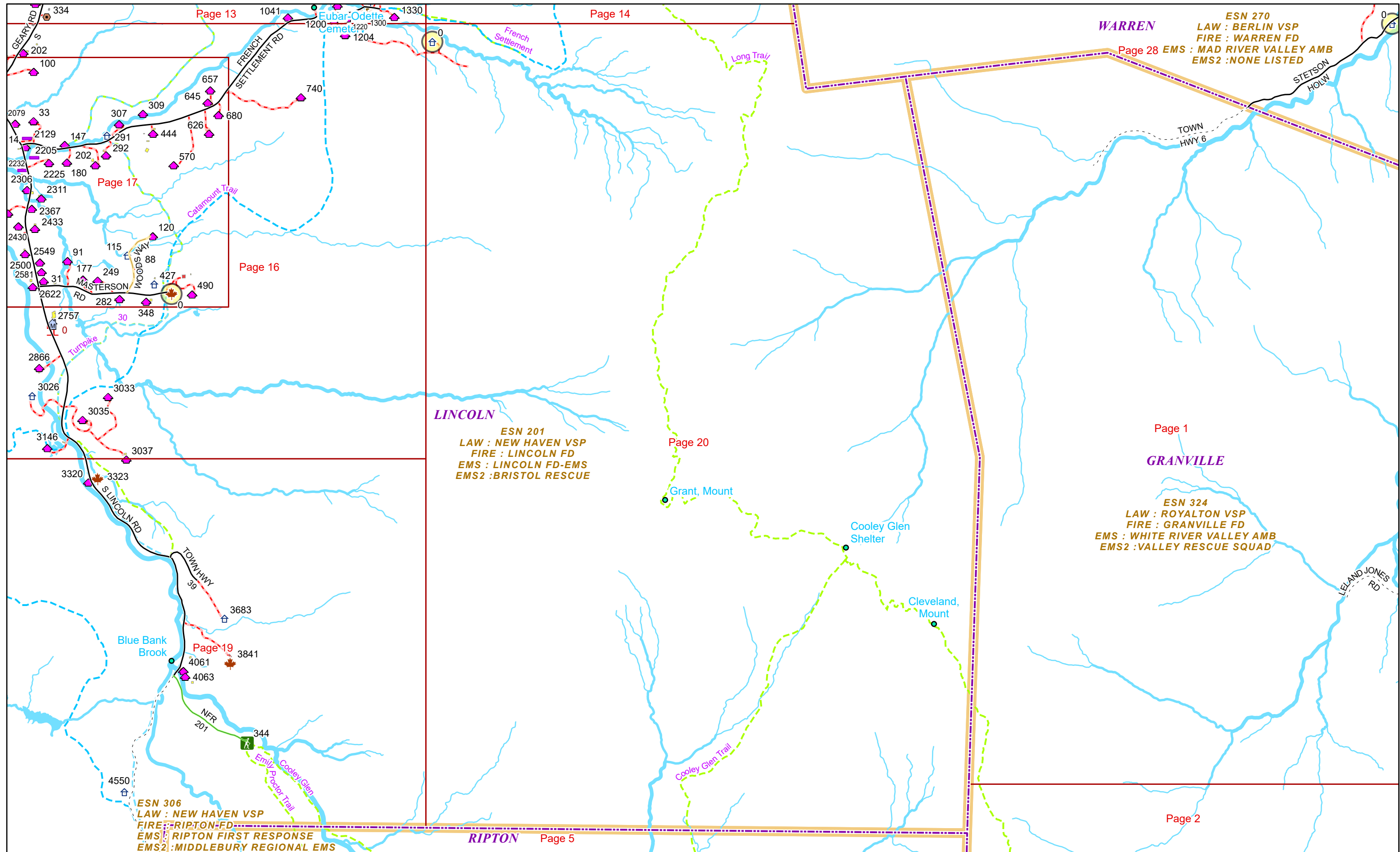
ESN 201
 LAW : NEW HAVEN VSP
 FIRE : LINCOLN FD
 EMS : LINCOLN FD-EMS
 EMS2 : BRISTOL RESCUE

ESN 306
 LAW : NEW HAVEN VSP
 FIRE : RIPTON FD
 EMS : RIPTON FIRST RESPONSE
 EMS2 : MIDDLEBURY REGIONAL EMS

RIPTON

Cobb Hill





Page 13

Page 14

WARREN

ESN 270
 LAW : BERLIN VSP
 FIRE : WARREN FD
 EMS : MAD RIVER VALLEY AMB
 EMS2 : NONE LISTED

Page 28

Page 17

Page 16

LINCOLN

ESN 201
 LAW : NEW HAVEN VSP
 FIRE : LINCOLN FD
 EMS : LINCOLN FD-EMS
 EMS2 : BRISTOL RESCUE

Page 20

Page 1

GRANVILLE


ESN 324
 LAW : ROYALTON VSP
 FIRE : GRANVILLE FD
 EMS : WHITE RIVER VALLEY AMB
 EMS2 : VALLEY RESCUE SQUAD

Page 19

ESN 306
 LAW : NEW HAVEN VSP
 FIRE : RIPTON-FD
 EMS : RIPTON FIRST RESPONSE
 EMS2 : MIDDLEBURY REGIONAL EMS

RIPTON Page 5

Page 2



9/16/2024

LINCOLN

Page: 20