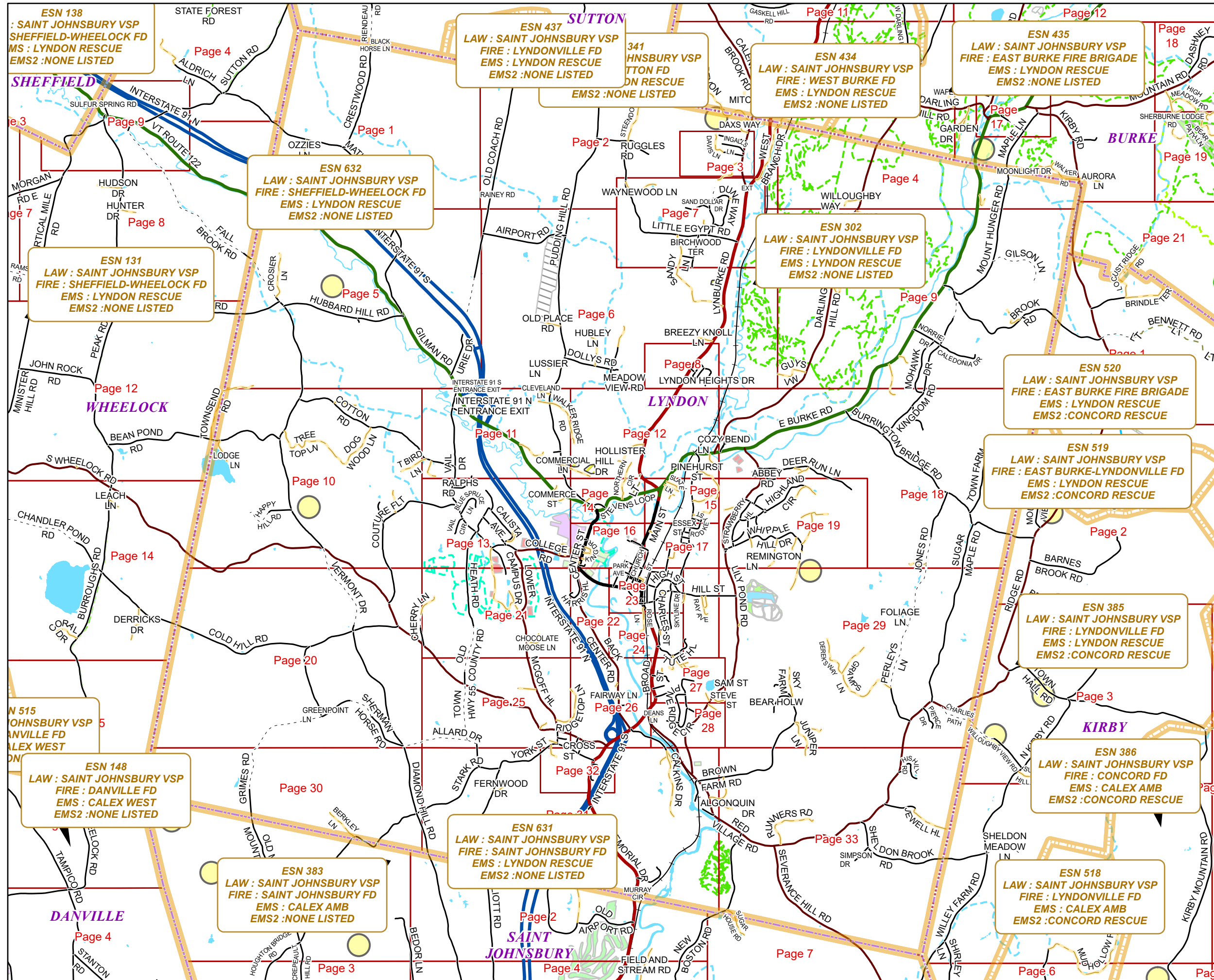


LYNDON




E911 Mapbook with GIS Data
 Use constraints: The 911 related data layers (Esites, Landmarks, Roads, Driveways, Footprints, Atlas Sheets, ESZ, etc.) were developed and designed for 911 purposes only. The user should understand that the nature of the 911 data layers means they are never complete. Each municipal government is responsible for maintenance of the 911 database. Other data (non-911 related) used in the Vermont 911 Mapbook is acquired from the Vermont Center for Geographic Information (VCGI) (vcgi.vermont.gov) and other Vermont organizations.

Disclaimer:
 This Vermont 911 Mapbook and Public GIS data is for general reference only. Data layers that appear on the map may or may not be accurate, current, or otherwise reliable. The Enhanced 911 Board and the State of Vermont make no representations of any kind, including but not limited to the warranties of merchantability or fitness for a particular use, nor are any such warranties to be implied with respect to the GIS data and Mapbook.

For questions/updates, contact:
 Vermont Enhanced 911 Board
 6 Baldwin St – 2nd Floor
 Montpelier VT 05633-7960

Phone: 802-828-4911
 Email: e911.info@vermont.gov
 Web site: e911.vermont.gov

9/16/2024



























































Legend





























ESITES




























SITETYPE

-  **COMMERCIAL
-  **CULTURAL
-  **EDUCATIONAL
-  **GOVERNMENT
-  **INDUSTRIAL
-  **OTHER COMMERCIAL
-  **PUBLIC GATHERING
-  **UTILITY
-  ABANDONED
-  ACCESS POINT
-  ACCESSORY BARN
-  ACCESSORY BUILDING
-  AIR SUPPORT / MAINTENANCE FACILITY
-  AIR TRAFFIC CONTROL CENTER / COMMAND CENTER
-  AIRPORT TERMINAL
-  AMBULANCE SERVICE
-  AUDITORIUM / CONCERT HALL / THEATER / OPERA HOUSE
-  BANK
-  BOAT RAMP / DOCK
-  BORDER CROSSING
-  BORDER PATROL
-  BREWERY
-  BUS STATION / DISPATCH FACILITY
-  CAMP
-  CAMPGROUND
-  CEMETERY

-  CITY / TOWN HALL
-  COAST GUARD
-  COLLEGE / UNIVERSITY
-  COMMERCIAL CONSTRUCTION SERVICE
-  COMMERCIAL FARM
-  COMMERCIAL GARAGE
-  COMMERCIAL W/RESIDENCE
-  COMMUNICATION BOX
-  COMMUNICATION TOWER
-  COMMUNITY / RECREATION FACILITY
-  CONDOMINIUM
-  COURT HOUSE
-  CUSTOMS SERVICE
-  DAY CARE FACILITY
-  DEVELOPMENT SITE
-  EBS TOWER
-  EMERGENCY PHONE / CALLBOX
-  FAIR / EXHIBITION/ RODEO GROUNDS
-  FERRY TERMINAL / DISPATCH FACILITY
-  FIRE STATION
-  FISH FARM / HATCHERY
-  FITNESS FACILITY
-  FOOD DISTRIBUTION CENTER
-  GAS STATION
-  GATED W/BUILDING
-  GATED W/O BUILDING
-  GOLF COURSE
-  GRAVEL PIT / QUARRY / MINE

-  GREENHOUSE / NURSERY
-  GROCERY STORE
-  HARBOR / MARINA
-  HAZARDOUS MATERIALS FACILITY
-  HAZARDOUS STORAGE FACILITY
-  HEALTH CLINIC
-  HELIPAD / HELIPORT / HELISPOT
-  HISTORIC SITE / POINT OF INTEREST
-  HOSPITAL / MEDICAL CENTER
-  HOUSE OF WORSHIP
-  HYDROELECTRIC FACILITY
-  ICE ARENA
-  INSTITUTIONAL RESIDENCE / DORM / BARRACKS
-  LANDFILL
-  LAW ENFORCEMENT
-  LIBRARY
-  LODGING B&B / HOTEL / MOTEL / INN
-  LOOKOUT TOWER
-  LUMBER MILL / SAW MILL
-  MANUFACTURING FACILITY
-  MOBILE HOME
-  MORGUE
-  MULTI-FAMILY DWELLING
-  MUSEUM
-  NATIONAL GUARD /
-  NUCLEAR FACILITY
-  NURSING HOME / LONG TERM CARE
-  OFFICE BUILDING

-  OIL / GAS FACILITY
-  OTHER
-  OTHER RESIDENTIAL
-  OUTPATIENT CLINIC
-  PARK AND RIDE / COMMUTER
-  PHARMACY
-  PICNIC AREA
-  POST OFFICE
-  PRISON / CORRECTIONAL FACILITY
-  PRIVATE AND EXPRESS SHIPPING FACILITY
-  PSAP
-  PUBLIC BEACH
-  PUBLIC TELEPHONE
-  PUBLIC WATER SUPPLY INTAKE
-  PUBLIC WATER SUPPLY WELL
-  PUMP STATION
-  RACE TRACK / DRAGSTRIP
-  RAILROAD STATION
-  RESIDENTIAL FARM
-  REST STOP / ROADSIDE PARK
-  RESTAURANT
-  RETAIL FACILITY
-  RV HOOKUP
-  SCHOOL K / 12
-  SEASONAL HOME
-  SHOOTING RANGE
-  SINGLE FAMILY DWELLING
-  SKI AREA / ALPINE





-  SOLAR FACILITY
-  SPORTS ARENA /
-  STATE CAPITOL
-  STATE GARAGE
-  STATE GOVERNMENT FACILITY
-  STATE PARK
-  STORAGE UNITS
-  SUBSTATION
-  SUGARHOUSE
-  TEMPORARY STRUCTURE
-  TOWN GARAGE
-  TOWN OFFICE
-  TRAILHEAD
-  TRANSFER STATION
-  UNKNOWN
-  US FOREST FACILITY
-  US GOVERNMENT FACILITY
-  UTILITY POLE W/PHONE
-  VETERINARY HOSPITAL / CLINIC
-  VISITOR / INFORMATION CENTER
-  WAREHOUSE
-  WASTE / BIOMASS FACILITY
-  WASTEWATER TREATMENT PLANT
-  WATER TANK
-  WATER TOWER
-  WIND FACILITY / WIND TOWER
-  YOUTH CAMP

Legend

Roads

-  Interstate Highway
-  US Highway
-  State Highway
-  Town Highway Class 1
-  Town Highway Class 2
-  Town Highway Class 3
-  Town Highway Class 4
-  Private
-  Driveway
-  Discontinued Road
-  Legal Trail
-  Ferry
-  Military - no public access
-  National Forest Highway
-  State Forest Highway
-  Proposed
-  Rivers
-  Driveways
- 

Hydrants

-  Drafting Site
-  Dry Hydrant
-  Municipal Hydrant
-  Pressurized Hydrant

Townline



Emergency Service Zones



FootPrints

-  Airport
-  Solar Field
-  Alpine Trail Easiest
-  Alpine Trail Intermediate
-  Alpine Trail Advanced
-  Alpine Trail Expert
-  Alpine Glade Marked
-  Alpine Glade Not Marked
-  Building
-  Farm
-  Golf Course
-  Quarry
-  Park
-  Shopping Center
-  Stadium/Arena
-  Other

Addressing Error

-  Orange - Duplicated Addressed Building
-  Yellow - Unnumbered Building

LYNDON Road Name Index

ROAD NAME	PAGE(S)
ABBEY RD	18,19
ABENAKI LOOP	31,33
ACORN LN	25
AGRICULTURAL LN	15
AIRPORT RD	6
ALGONQUIN DR	33
ALLARD DR	20,25,31
ALPINE ST	17
ANGIES ALY	23
APPLE TREE LN	29
AUBIN LN	23
AUBURN ST	17
AUTUMN LN	10
BACK CENTER RD	22,24,26
BACK FAIRGROUND RD	12,15
BALSAM RD	29
BARKING DOG LN	27
BEAN POND RD	10
BEAR HOLW	29
BERKLEY LN	30
BIRCHWOOD TER	7
BISHOP LN	19
BLACK BEAR RUN	25,32
BLACK HORSE LN	1

ROAD NAME	PAGE(S)
BLACK WALNUT LN	31
BLUE SPRUCE LN	13
BLUEBIRD LN	24,27
BOSTON ST	27
BRANCH BRK	26
BREEZY KNOLL LN	6
BROAD ST	23,24,26,27,28
BROOK RD	9
BROOKSIDE LN	25
BROWN FARM RD	29,31,33
BUCHLER RD	5
BURRINGTON BRIDGE RD	2,18
CALEDONIA DR	9
CALENDAR BROOK RD	2,3,7
CALISTA AVE	13
CALKINS DR	26,28,31
CAMPUS LN	16
CEMETERY CIR	16
CENTER ST	14,16,22,23
CHAMBERLAIN BRG	25
CHARLAND ST	17
CHARLES ST	23,24
CHARLIES PATH	29
CHASE ST	23

ROAD NAME	PAGE(S)
CHERRY LN	20,21
CHOCOLATE MOOSE LN	21
CHURCH ST	16,17,23
CLEVELAND LN	11
CLOVER HOLW	19
COLD HILL RD	20
COLLEGE RD	13,16,21
COMMERCE ST	13
COMMERCIAL LN	11,12
CORNERSTONE LN	10
COTTON RD	10,11
COUTURE FLT	10,13,20
COZY BEND LN	18
CRESCENT LN	7
CRESTWOOD RD	1
CROSIER LN	5
CROSS ST	26,32
CRYSTAL LN	15
CUTTING LN	16
DANIEL DR	22
DARLING HILL RD	4,9,12,18
DARLING WAY	9
DAVIS LN	3
DAXS WAY	2,3

LYNDON Road Name Index

ROAD NAME	PAGE(S)
DEANS LN	26,28
DEER RUN LN	18,19
DEPOT ST	23
DEREKS WAY	29
DEVON RD	2
DIAMOND HILL RD	20,30,31
DOG WOOD LN	10
DOLLYS RD	6
DOWNS LN	11
DUNE WAY	7
E BURKE RD	4,9,12,15,18
EAST ST	17,23
EASTERN AVE	24
ELLIOTT RD	31
ELM ST	23
ESSEX ST	17
EXT	7
FAIRGROUNDS RD	15
FAIRVIEW LN	19
FAIRWAY LN	26
FALL BROOK RD	5,8,10
FERNWOOD DR	31
FERRET RUN	26
FIDDLE LN	14

ROAD NAME	PAGE(S)
FINNEY DR	19
FOLIAGE LN	29
FOREST LN	19
FORGE LN	9
FOX RUN CIR	19
FRANCES LN	9
GALLOPING HL	18
GASKIN CIR	17
GEE DR	12,14
GILMAN RD	1,5,11,13,14
GILSON LN	9
GLENSIDE LN	24
GRAMPS LN	29
GRANITE LN	15
GRAY LN	5
GREAT FALLS DR	31
GREEN LAWN CT	11
GREENPOINT LN	20
GRIMES RD	20,30
GROVE ST	16,17
GUS RUN	19
GUYS VW	6,9
HAPPY HILL RD	10
HARRIS HL	21,22

ROAD NAME	PAGE(S)
HEATH RD	13,21
HEAVEN LN	16
HEMLOCK LN	17
HERITAGE LN	4
HERON LN	31
HICKORY LN	27
HIGH ST	23
HIGHLAND CIR	19
HILL ST	22,23,29
HIRAM LN	7
HIS HILL RD	33
HOLLISTER HILL DR	12
HORSESHOE LN	27,28
HUBBARD HILL RD	5
HUBLEY LN	6
HUNTER FARM RD	9
INDUSTRIAL PKWY	31
INGALLS LN	3
INSTITUTE CIR	13
INTERSTATE 91 N	1,10,6,8,11,13,21,22,26,62,32
INTERSTATE 91 N ENTRANCE	11,26,31,32
EXIT	
INTERSTATE 91 S	1,10,8,11,13,21,22,26,62,32

LYNDON Road Name Index

ROAD NAME	PAGE(S)
INTERSTATE 91 S ENTRANCE EXIT	5,11,26
JAMES WAY	19
JEWELL HL	33
JONES RD	18,29
JUNIPER LN	29,33
KATE ST	28
KING DR	16
KINGDOM RD	9,18
KIRBY RD	4
LEDGE RD	32
LEONARD ST	17
LIBBY RD	30
LIBERTY LN	19
LIGHT PLANT DR	31
LILY POND RD	18,19,27,28,29,31
LITTLE EGYPT RD	2,7
LODGE LN	10
LOWER CAMPUS DR	13,21
LOWER PUDDING HILL RD	14
LUPINE HILL DR	11
LUSSIER LN	6
LUTHER CIR	16
LYNBURKE RD	2,6,7,8,12,14,15

ROAD NAME	PAGE(S)
LYNDON HEIGHTS DR	8
LYNDON TER	27
MAIN ST	15,16,17,23
MAPLE ST	23
MARBLE LN	15
MATHEWSON HILL RD	1,5,8
MATTOCKS PARK LN	32
MATTY HOUSE CIR	16
MCGOFF HL	21,25
MEADOW VIEW RD	6
MEMORIAL DR	26,31,32
MIDDLE ST	16,23
MILL ST	25
MINISTER HL	31
MOHAWK DR	9,18
MOUNT HUNGER RD	4,9
MOUNTAIN VIEW AVE	13
MURRAY CIR	31
N PROSPECT ST	24
NEW BOSTON RD	33
NORRIE DR	9
NORTHERN CIR	12,14
OAKWOOD LN	7
OLD COACH RD	2,5,6

ROAD NAME	PAGE(S)
OLD COUNTY RD	21,25
OLD PLACE RD	6
ORLEANS LN	18
OVERLOOK DR	13
OZZIES LN	1
PARADISE DR	2,3,7
PARK AVE	16,23
PARTRIDGE LN	18
PASSUMPSIC ST	27
PERLEYS LN	29
PHARAOH DR	7
PIERCE DR	29
PINE RIDGE CIR	27,28
PINEHURST ST	12,15,17,23
PLAYERS LN	13
PLEASANT ST	27
POPLAR LN	7
POST OFFICE LN	32
POWERS PARK	16
PUDDING HILL RD	2,6,11,13,14
QUIMBY XING	7
RAINEY RD	2
RALPHS RD	11,13
RAY AVE	22

LYNDON Road Name Index

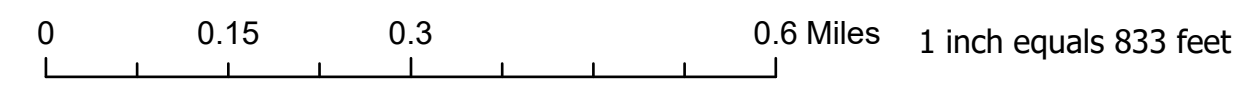
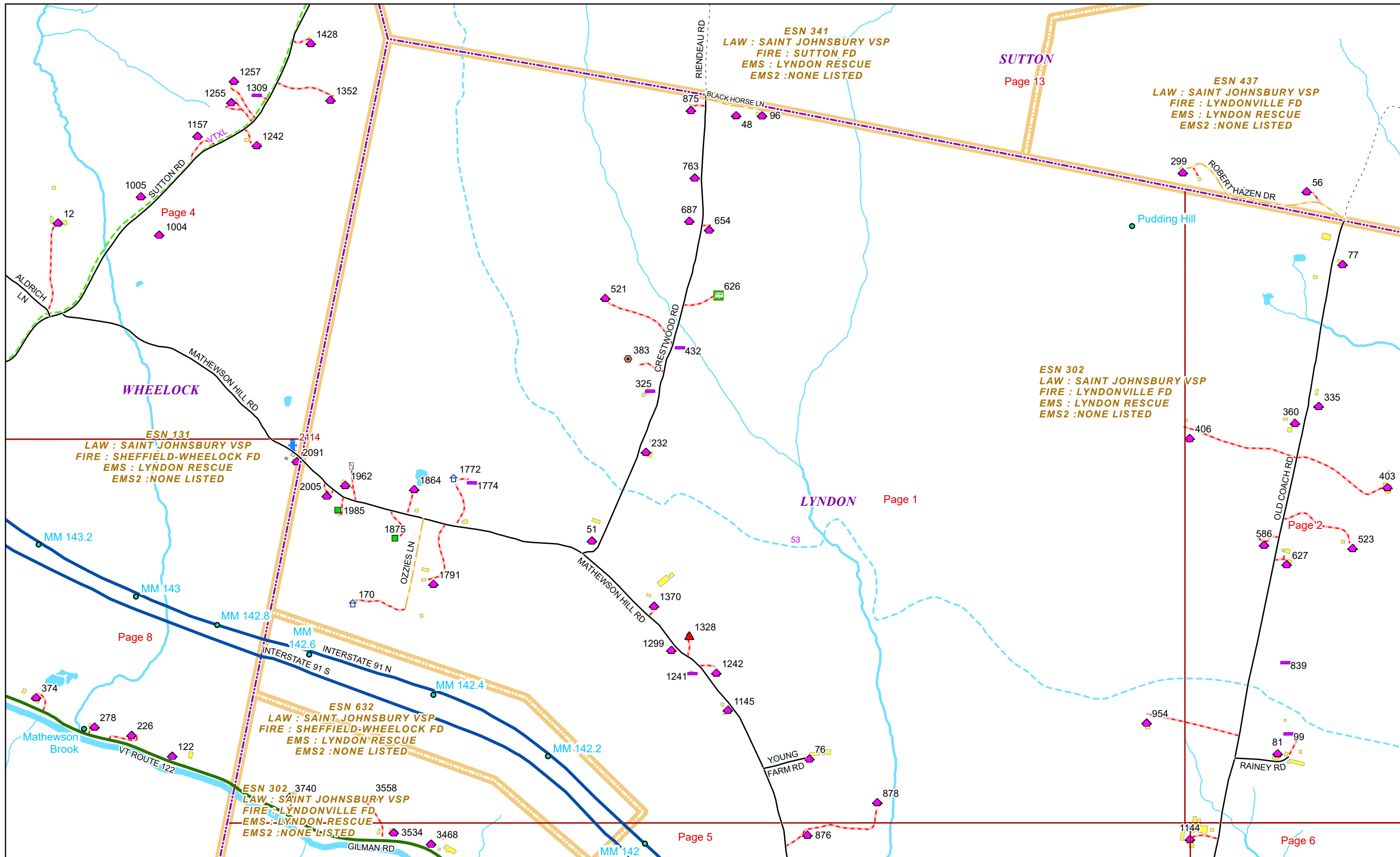
ROAD NAME	PAGE(S)
RAYMOND ST	23
RED BRICK RD	5,11
RED VILLAGE RD	3,26,28,29,31,33
REMINGTON LN	19
REPUBLICAN DR	27
RIDGETOP LN	25,26
RIVERSIDE CT	26
ROBIN LN	27
ROD KEY ST	15,17
ROSE LN	23,24
RUGGLES RD	2
RUNNERS RD	33
S PROSPECT ST	24
S WHEELLOCK RD	10,20,21,25,26
SAM ST	29
SANBORN ALY	16
SAND DOLLAR DR	7
SANDY LN	6,7
SAWMILL LN	31
SEVERANCE HILL RD	33
SHELDON BROOK RD	33
SHERBURNE PL	6
SHERMAN HORSE RD	20
SHIELING LN	9

ROAD NAME	PAGE(S)
SHORES HL	14
SIDS LN	18
SIMPSON DR	33
SKY FARM	29
SKYLINE DR	23,24
SLATE LN	15
SLEEPY HOLLOW LN	24,27
SMITHS RD	22,23
SNOWFLAKE LN	13
SOMERS DR	5
SOUTH ST	23
SPEEDWELL DR	13
SPRING HILL LN	10
SPRUCEWOOD LN	7
STARK RD	30,31
STEENDOM LN	2
STEVE ST	27,29
STEVENS LOOP	14,15
STRAWBERRY HL	19
SUGAR HOUSE RD	33
SUGAR MAPLE RD	18,29
SUNSET LN	11
T BIRD LN	10,11
THRUSH LN	27

ROAD NAME	PAGE(S)
TOWN FARM DR	18
TOWN HWY 320	16
TOWN HWY 38	19
TOWN HWY 55	25
TOWN HWY 61	22,24
TOWNSEND RD	5,10
TREE TOP LN	10
TROTTER WAY	15
TULIP ST	23
TUTE HL	22,24
TWILIGHT LN	11
U TURN	5,11,22,31
URIE DR	5
VAIL CIR	13
VAIL DR	11,13,21
VALLEY LN	13
VERMONT DR	10,20
VISTA LN	19
WALKER RIDGE RD	11,12
WATER RD	12
WAYNEWOOD LN	7
WEST BRANCH DR	2,4,7
WESTVIEW ST	17
WHEELER LN	19

LYNDON Road Name Index

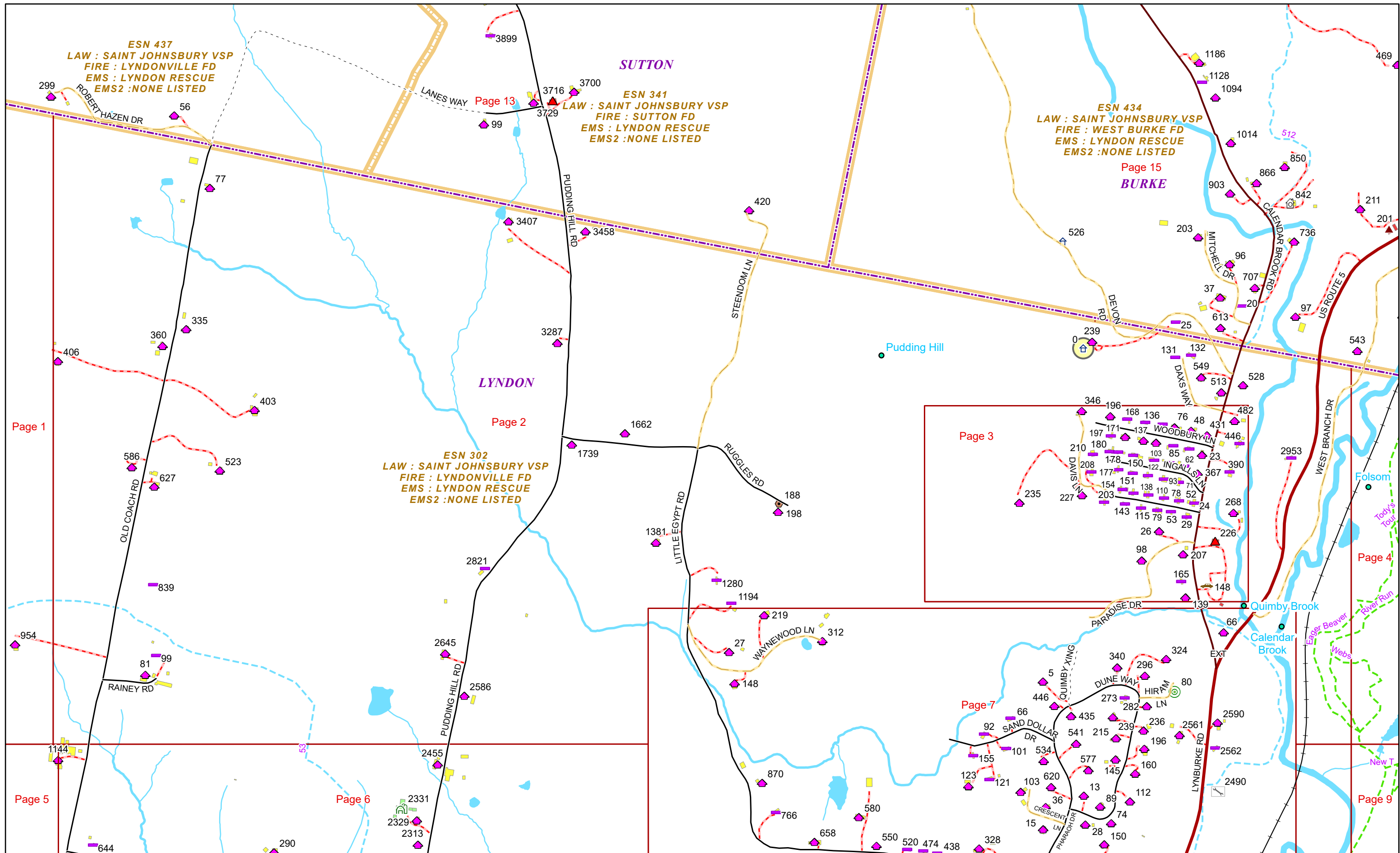
ROAD NAME	PAGE(S)
WHIPPLE HILL DR	19,29
WHITE PINE LN	28
WILD ROSE LN	18
WILLIAMS ST	23
WILLOUGHBY WAY	4
WILSON CIR	8
WIND DANCE LN	25
WINTER LN	19
WINTerset DR	9,18
WOODBURY LN	3
YORK ST	25,31,32
YOUNG FARM RD	1
ZEKES LN	26,28



9/16/2024

LYNDON

Page: 1

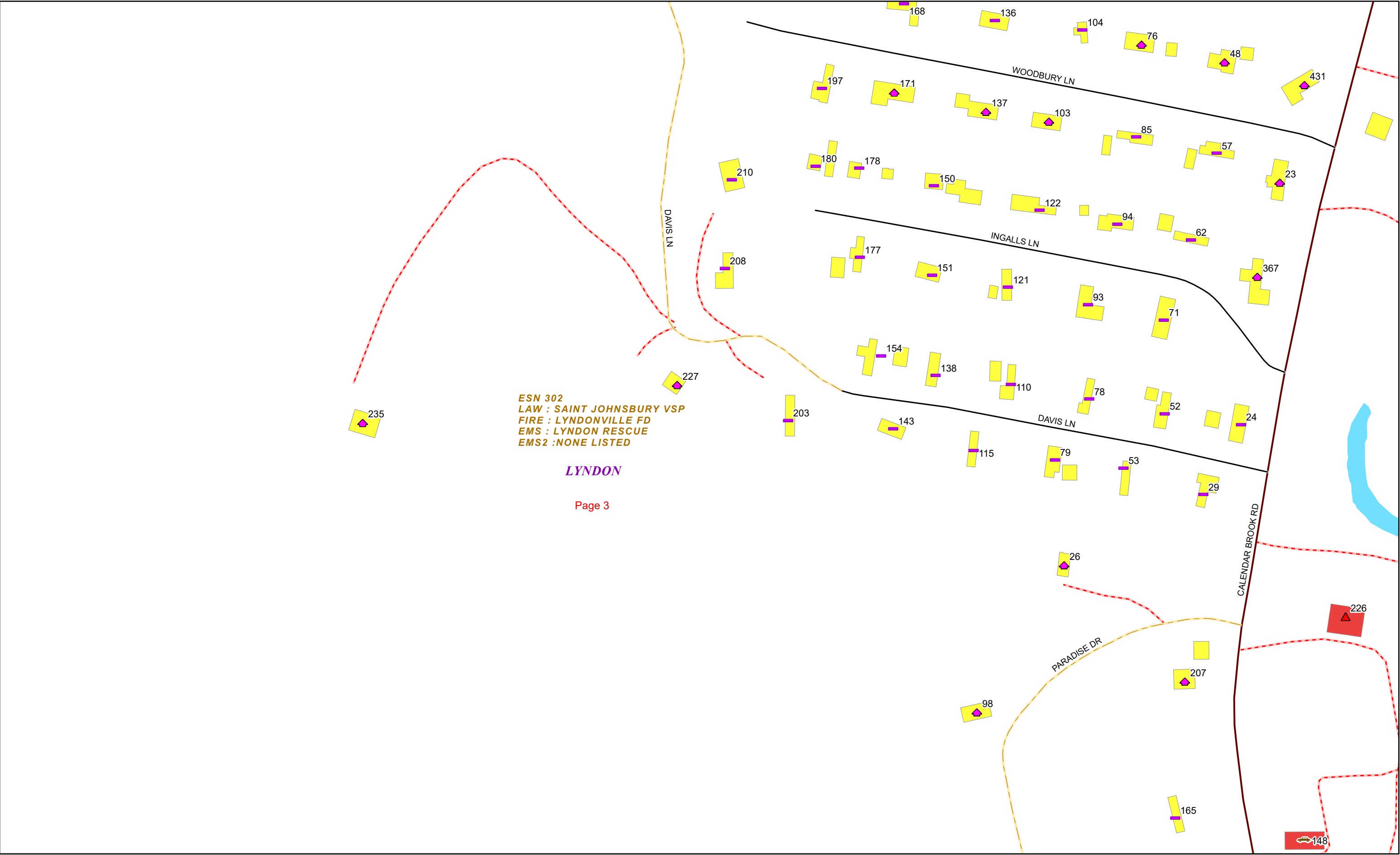


0 0.15 0.3 0.6 Miles 1 inch equals 833 feet

9/16/2024

LYNDON

Page: 2



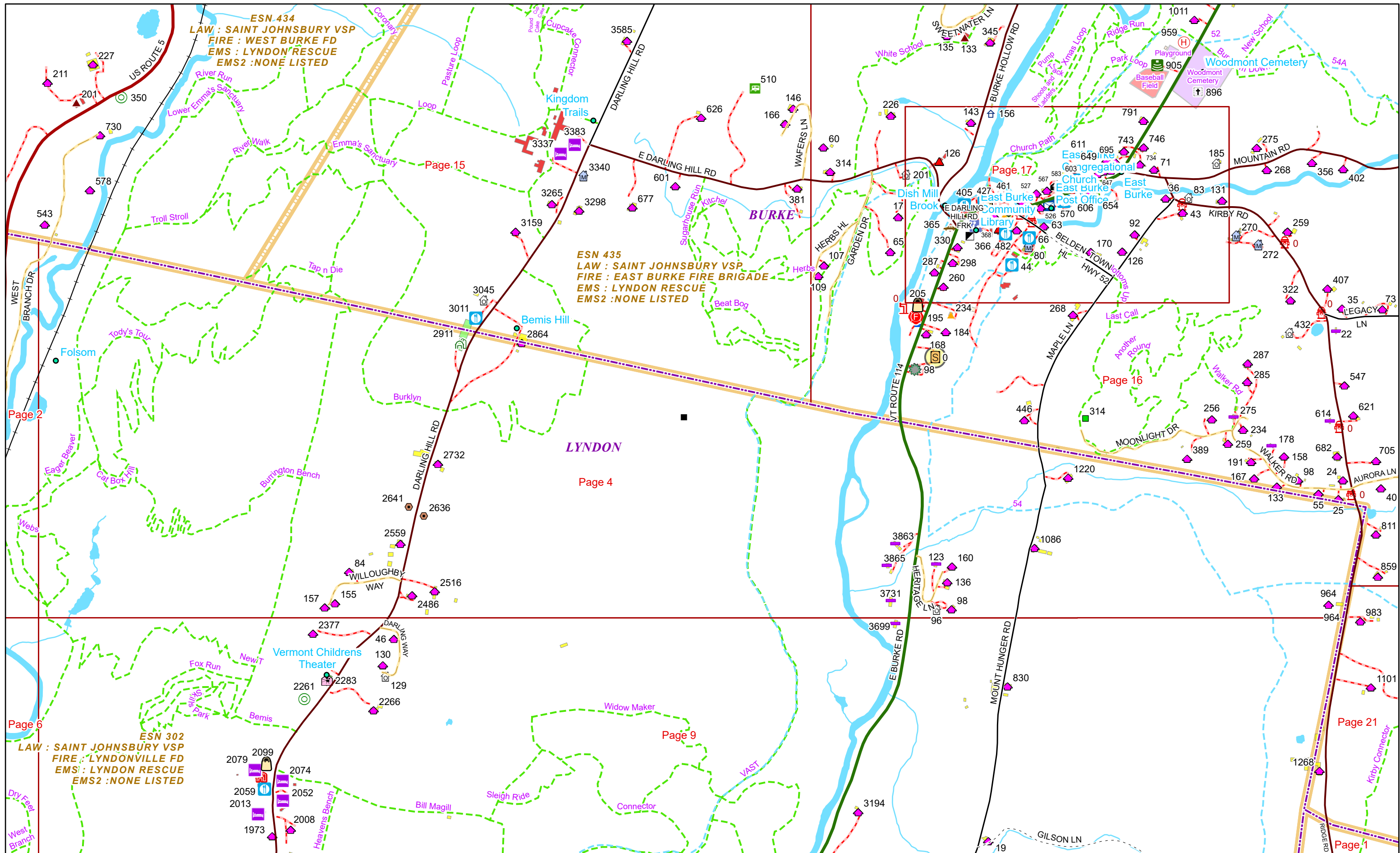
0 0.03 0.06 0.11 Miles

1 inch equals 167 feet

9/16/2024

LYNDON

Page: 3



ESN 434
 LAW : SAINT JOHNSBURY VSP
 FIRE : WEST BURKE FD
 EMS : LYNDON RESCUE
 EMS2 : NONE LISTED

ESN 435
 LAW : SAINT JOHNSBURY VSP
 FIRE : EAST BURKE FIRE BRIGADE
 EMS : LYNDON RESCUE
 EMS2 : NONE LISTED

ESN 302
 LAW : SAINT JOHNSBURY VSP
 FIRE : LYNDONVILLE FD
 EMS : LYNDON RESCUE
 EMS2 : NONE LISTED

- 2099
- 2079
- 2059
- 2013
- 2074
- 2052
- 2008
- 1973


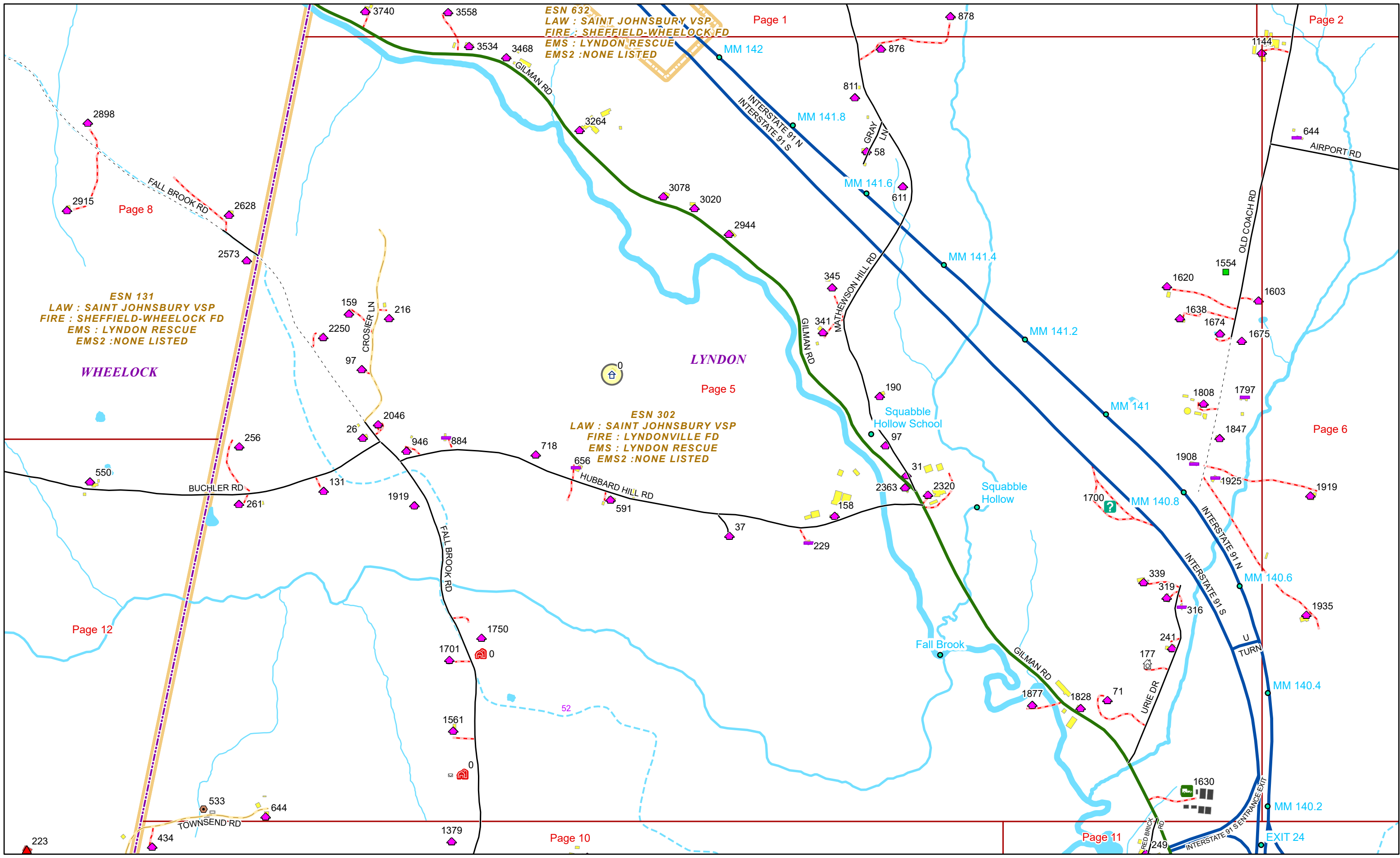


0 0.15 0.3 0.6 Miles 1 inch equals 833 feet

9/16/2024


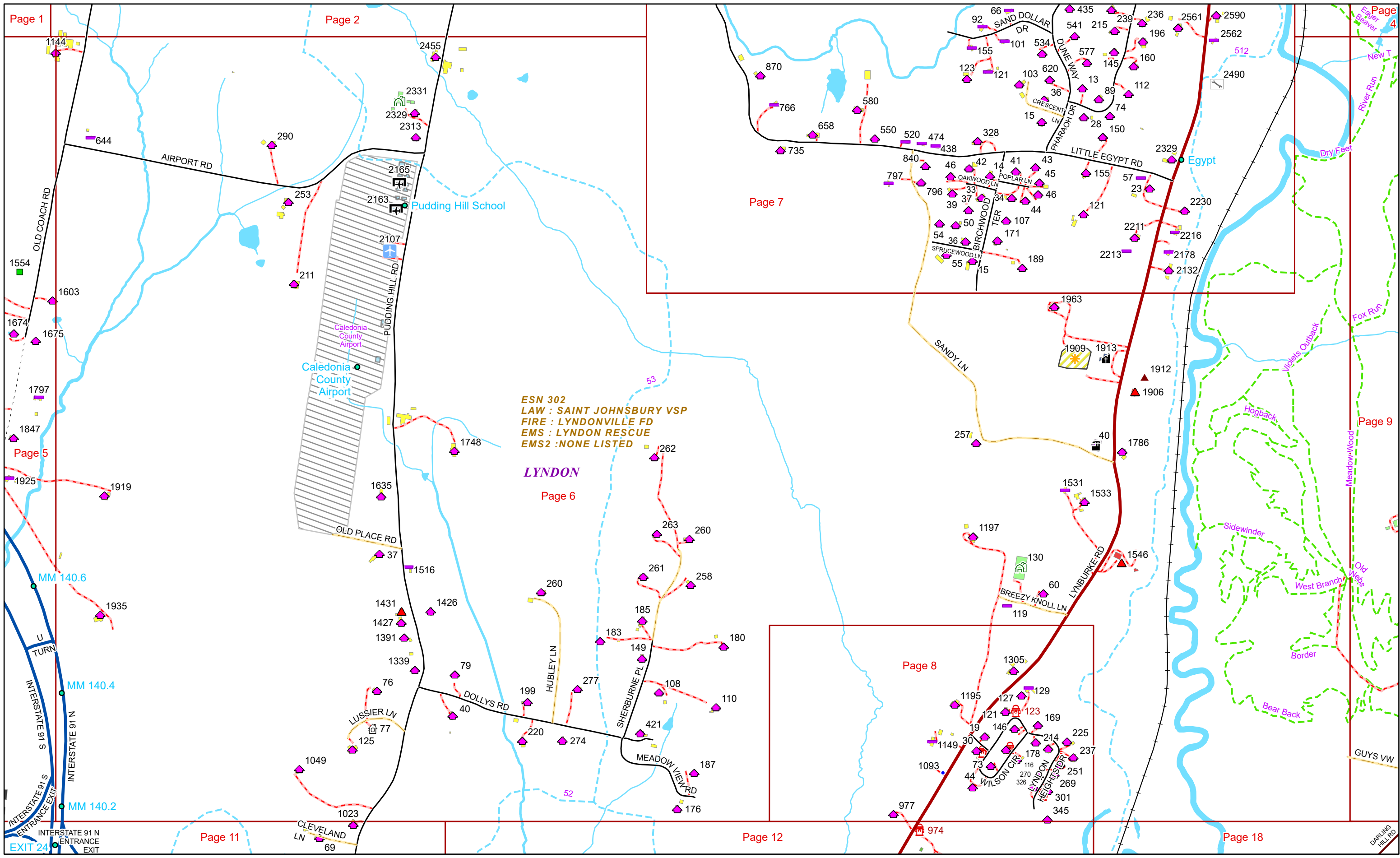
LYNDON

Page: 4




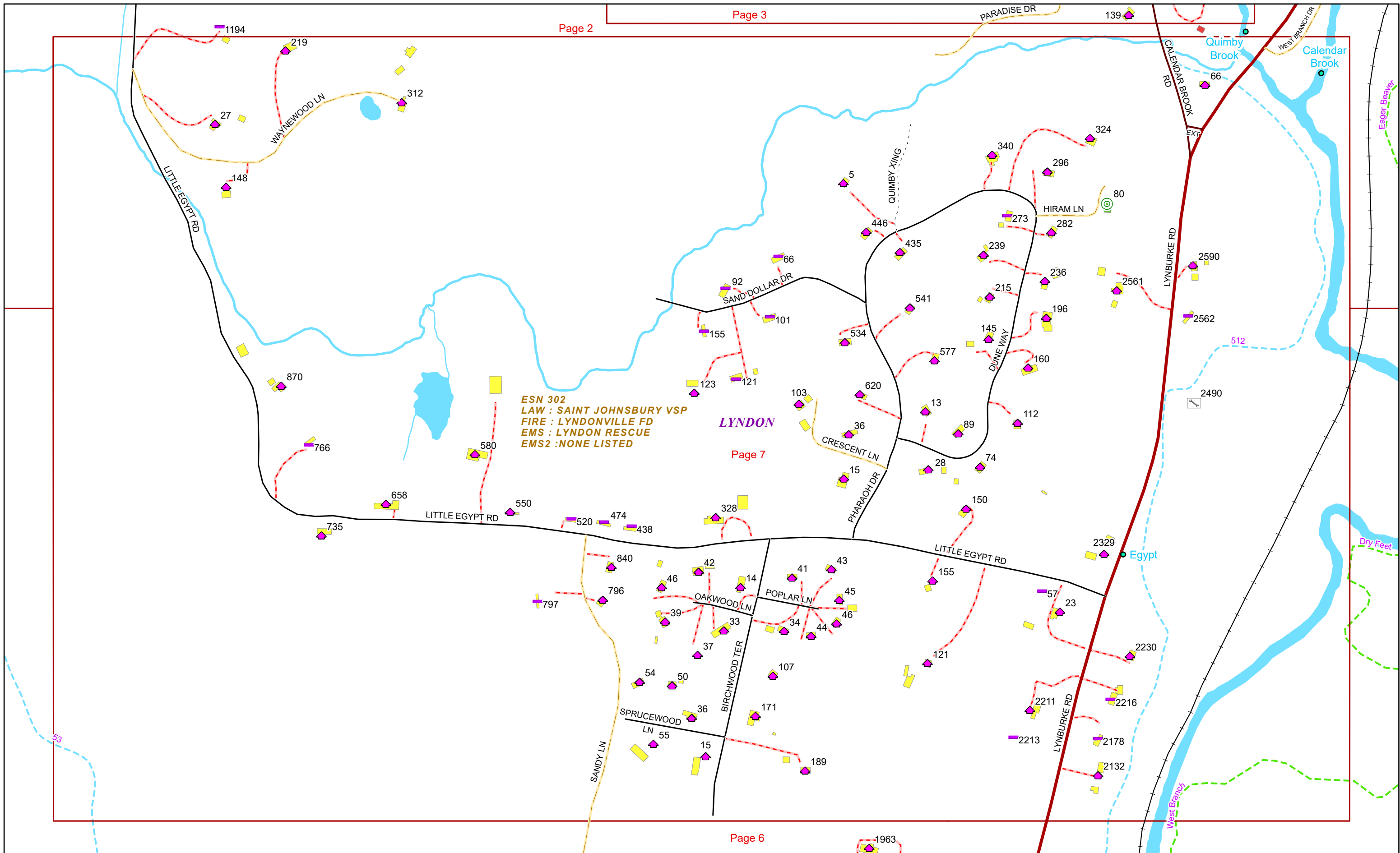
9/16/2024

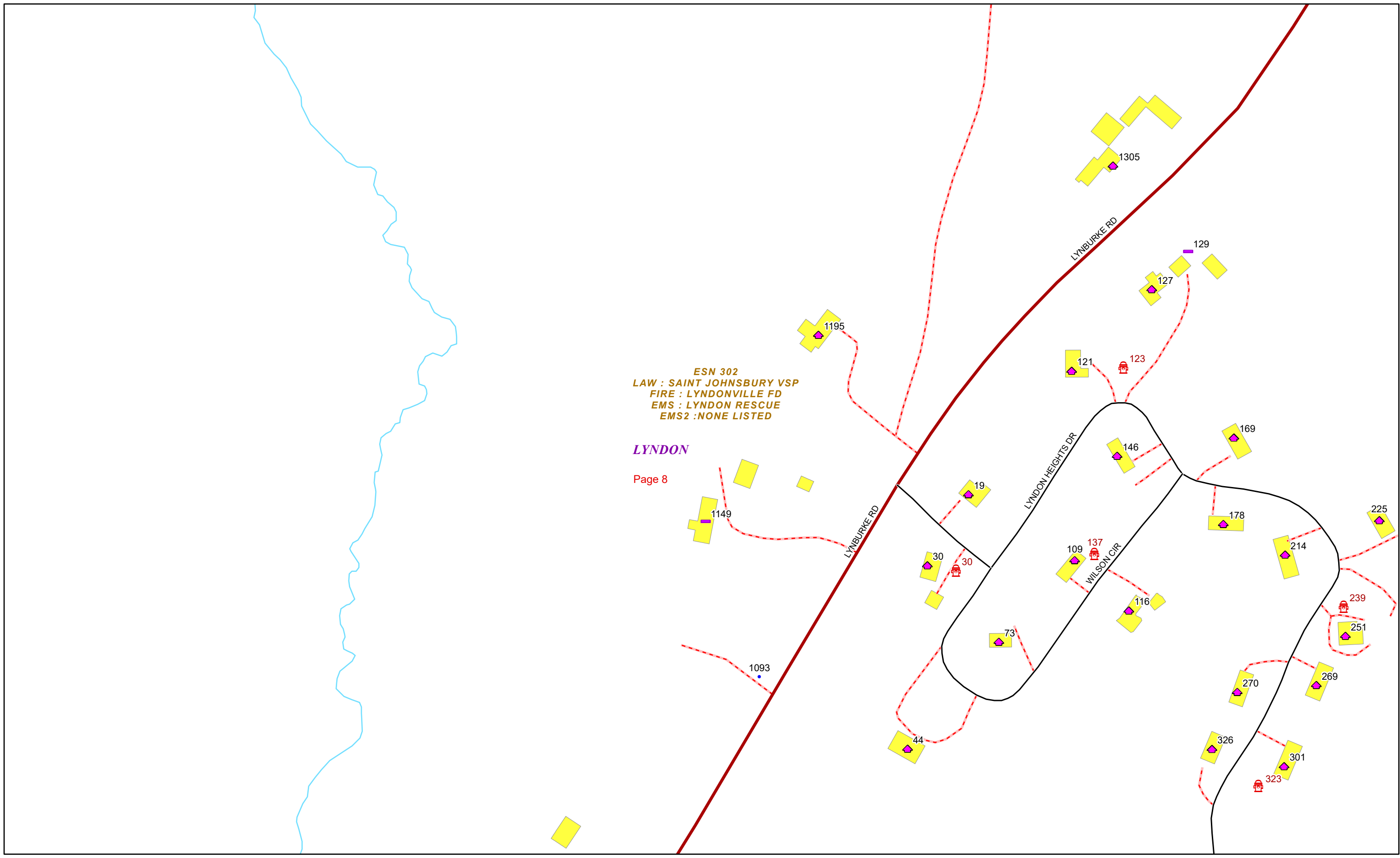
LYNDON



9/16/2024

LYNDON






ESN 302
 LAW : SAINT JOHNSBURY VSP
 FIRE : LYNDONVILLE FD
 EMS : LYNDON RESCUE
 EMS2 : NONE LISTED

LYNDON

Page 8

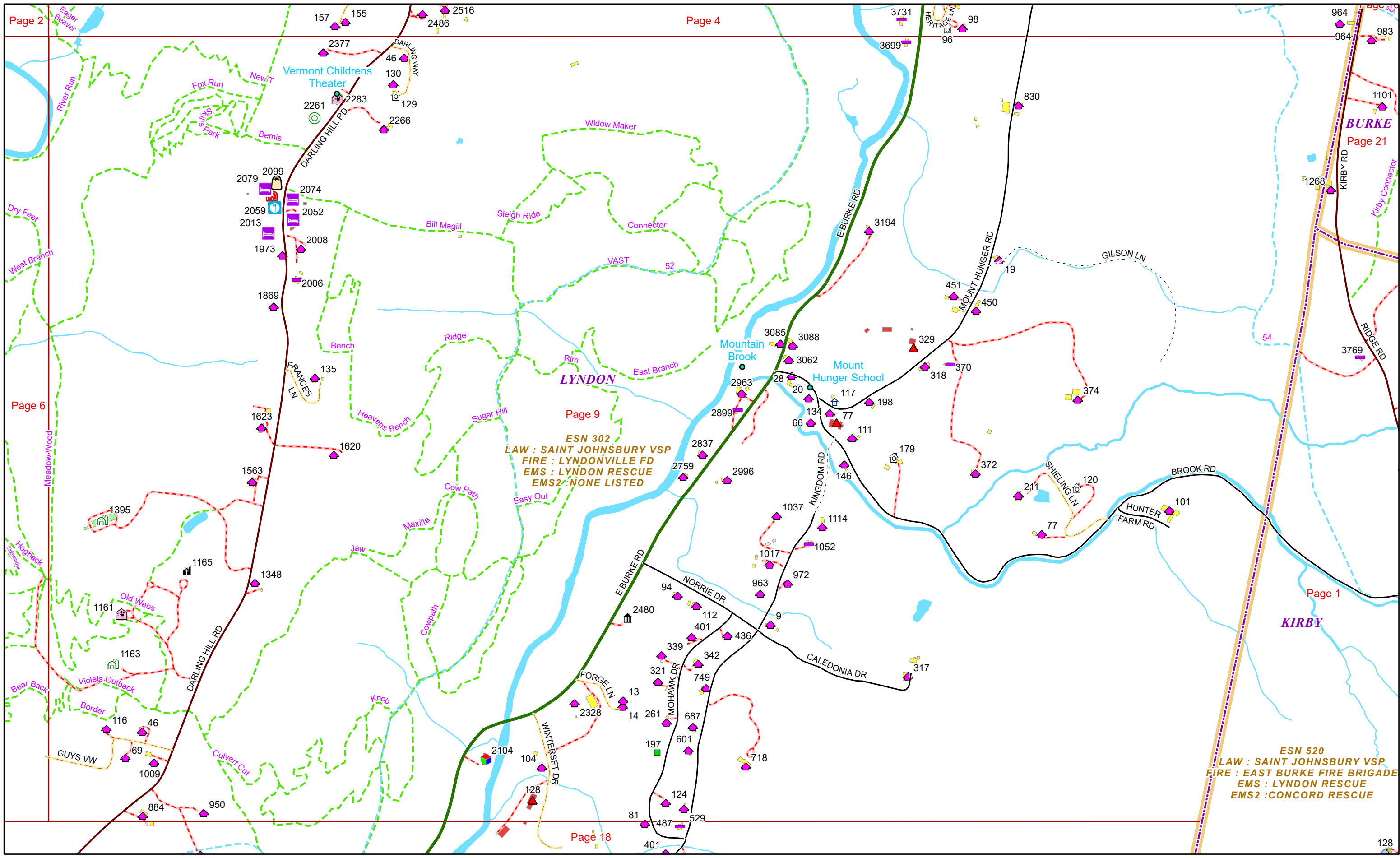


1 inch equals 167 feet

9/16/2024

LYNDON

Page: 8



ESN 302
LAW : SAINT JOHNSBURY VSP
FIRE : LYNDONVILLE FD
EMS : LYNDON RESCUE
EMS2 : NONE LISTED

ESN 520
LAW : SAINT JOHNSBURY VSP
FIRE : EAST BURKE FIRE BRIGADE
EMS : LYNDON RESCUE
EMS2 : CONCORD RESCUE


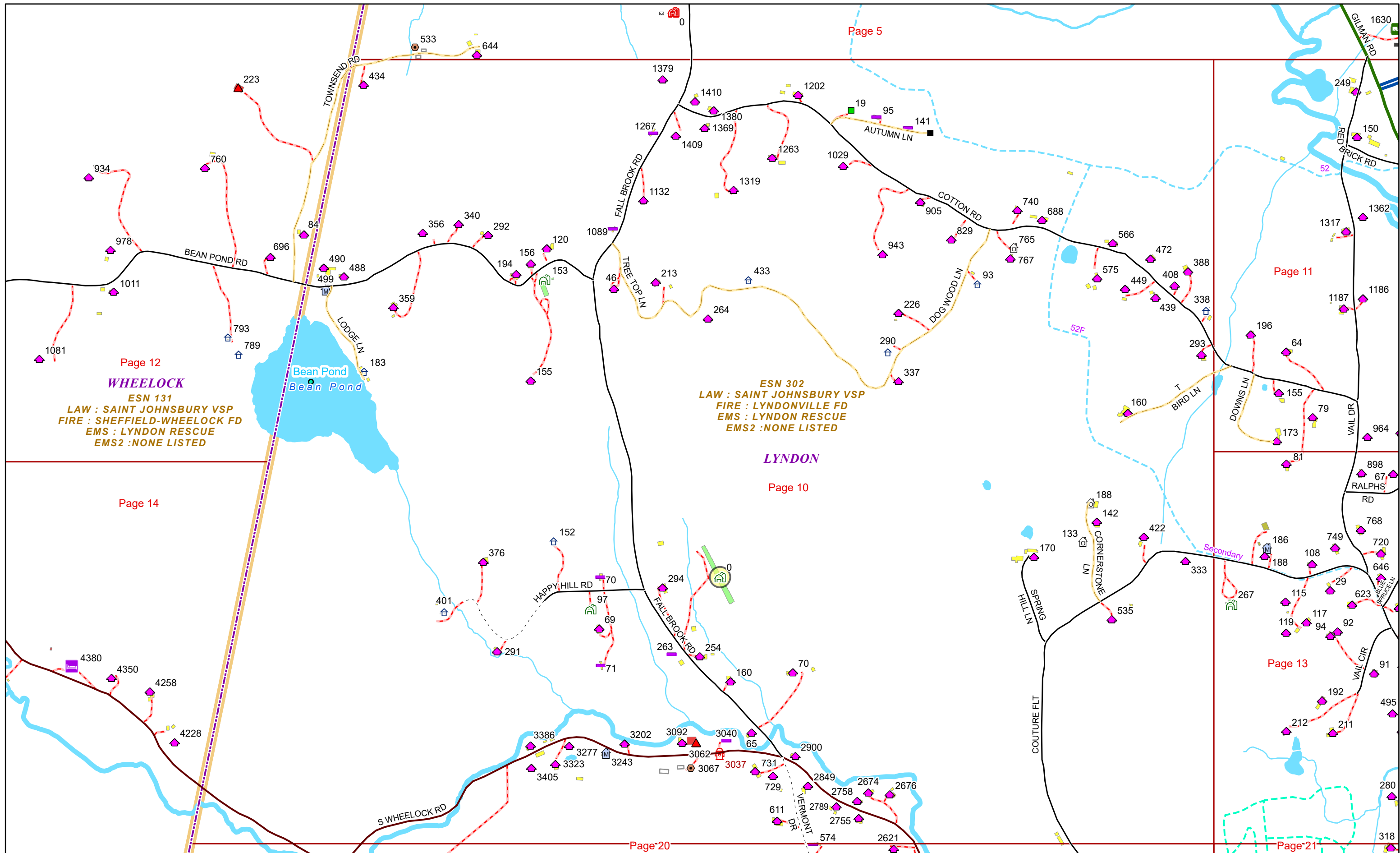


0 0.15 0.3 0.6 Miles 1 inch equals 833 feet

9/16/2024

LYNDON

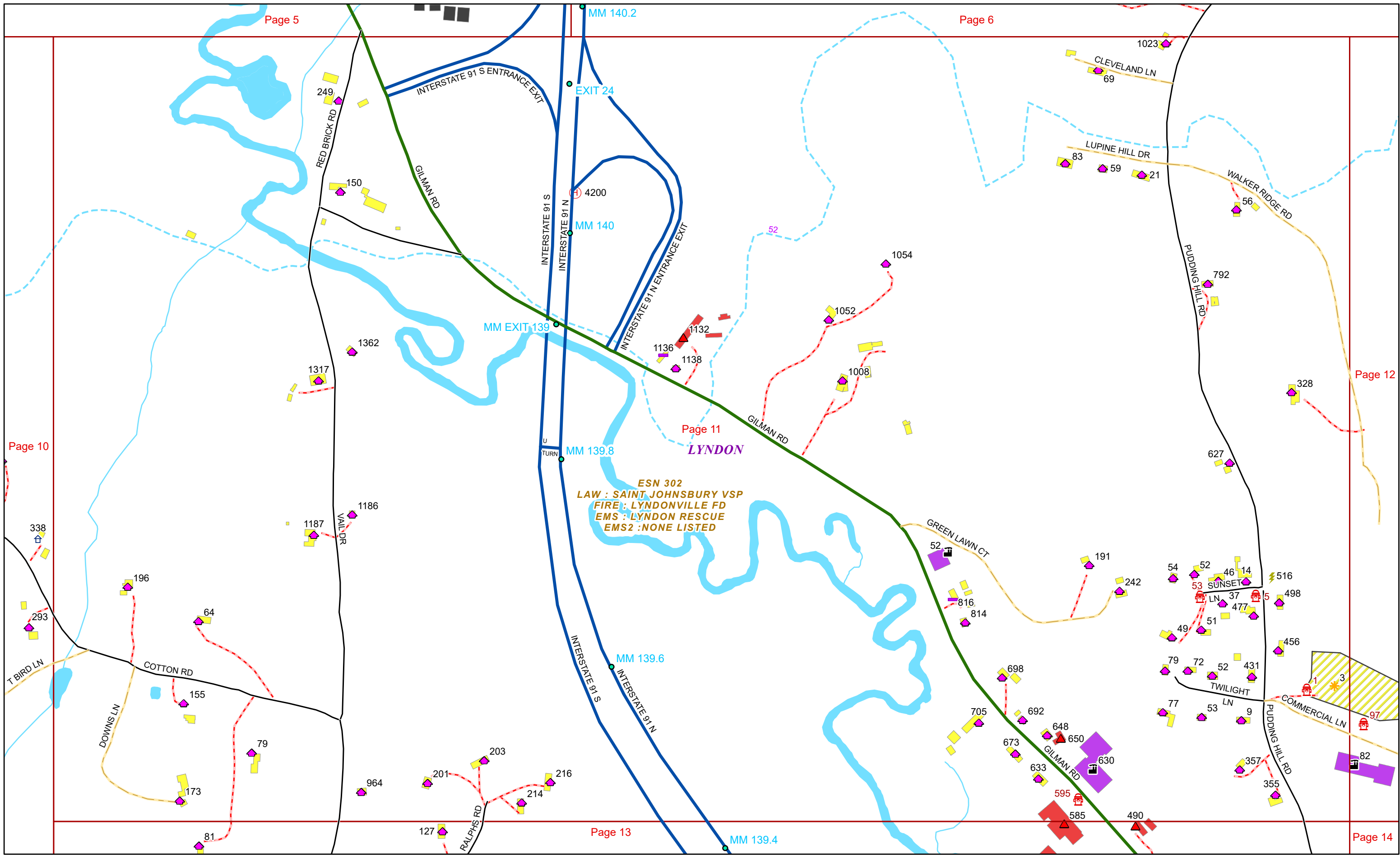
Page: 9



9/16/2024


LYNDON

Page: 10



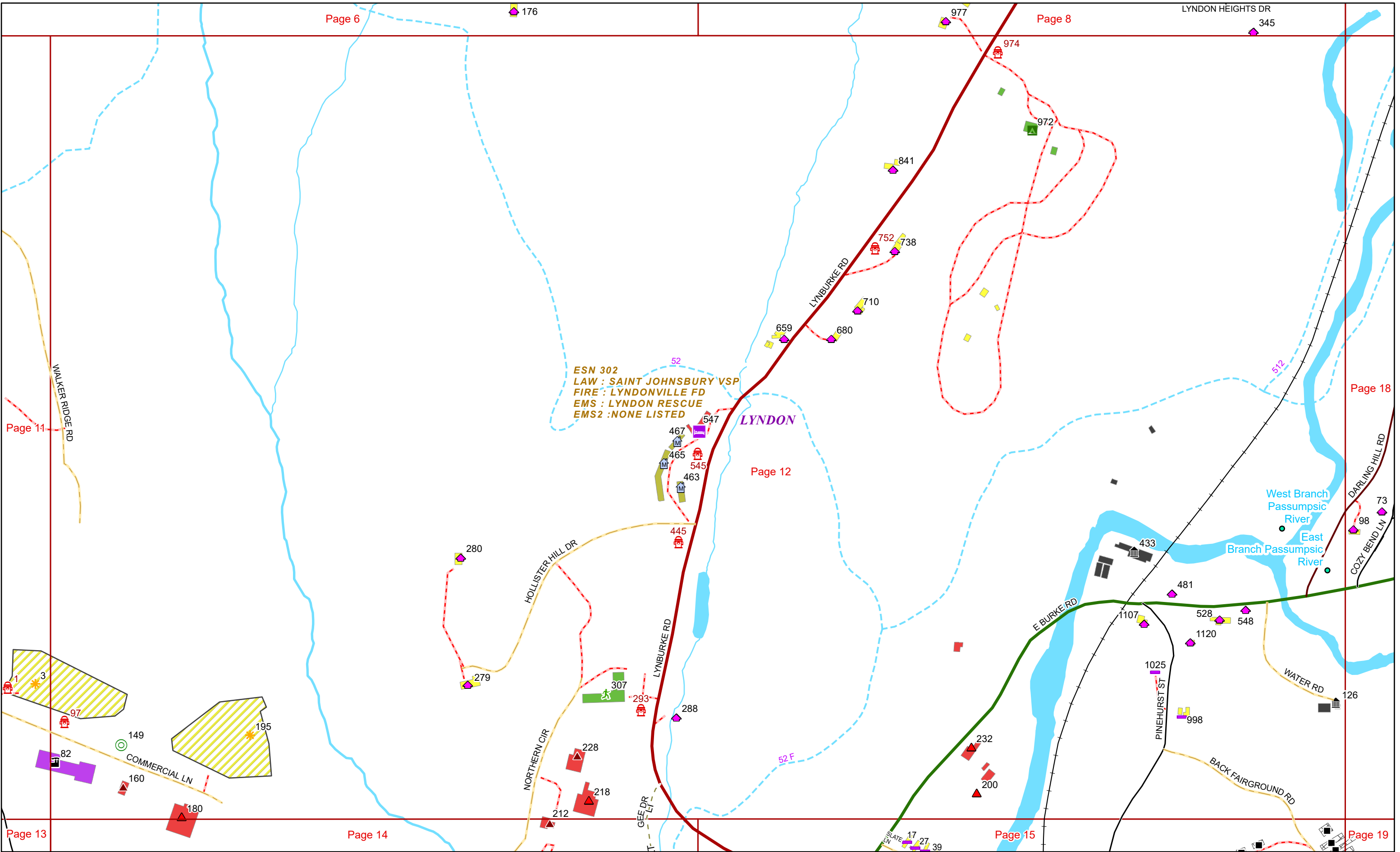
ESN 302
 LAW : SAINT JOHNSBURY VSP
 FIRE : LYNDONVILLE FD
 EMS : LYNDON RESCUE
 EMS2 : NONE LISTED

LYNDON



9/16/2024

LYNDON



ESN 302
 LAW : SAINT JOHNSBURY VSP
 FIRE : LYNDONVILLE FD
 EMS : LYNDON RESCUE
 EMS2 : NONE LISTED

LYNDON

Page 12

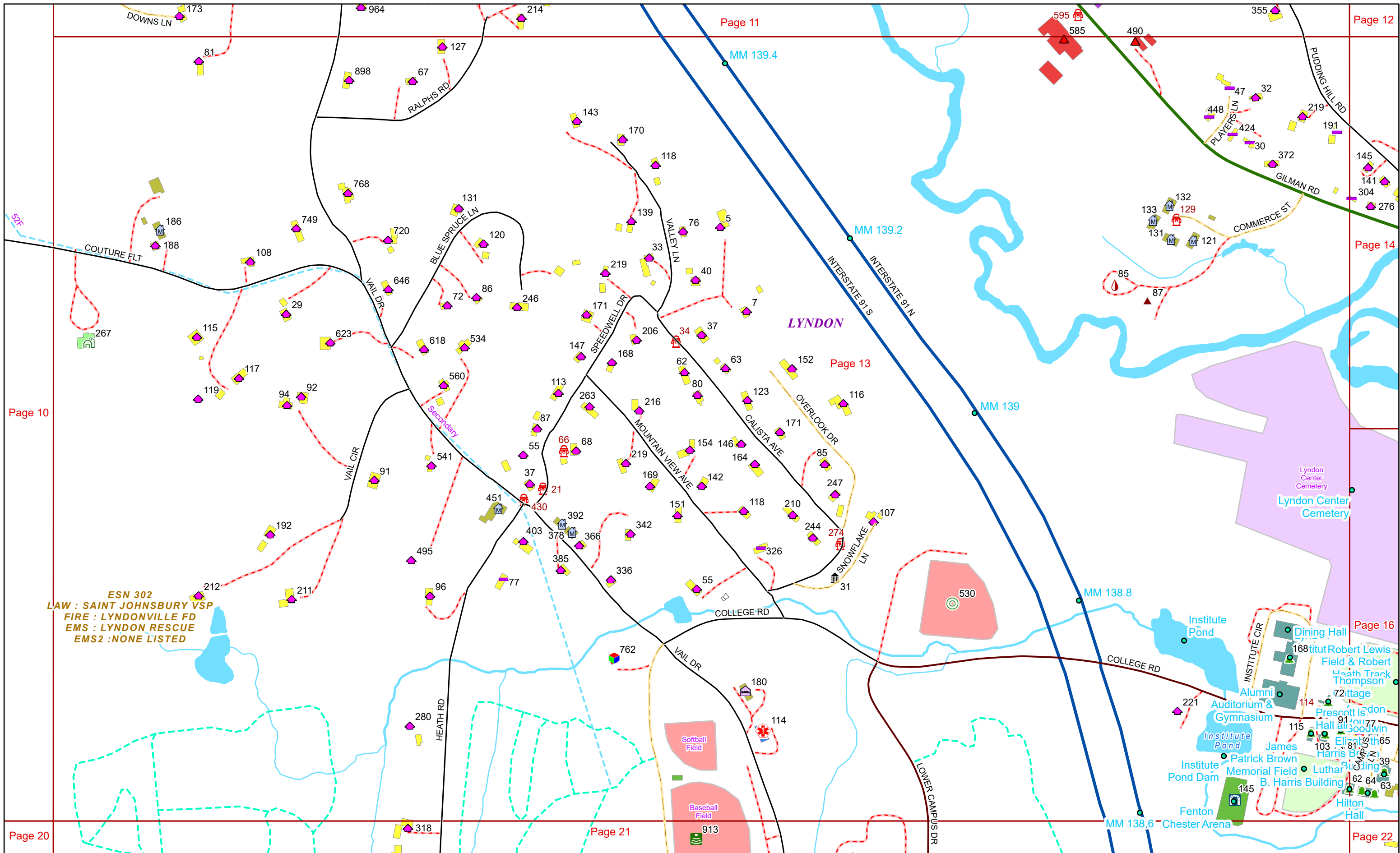


0 0.07 0.15 0.3 Miles 1 inch equals 417 feet

9/16/2024

LYNDON

Page: 12



ESN 302
LAW : SAINT JOHNSBURY VSP
FIRE : LYNDONVILLE FD
EMS : LYNDON RESCUE
EMS2 : NONE LISTED


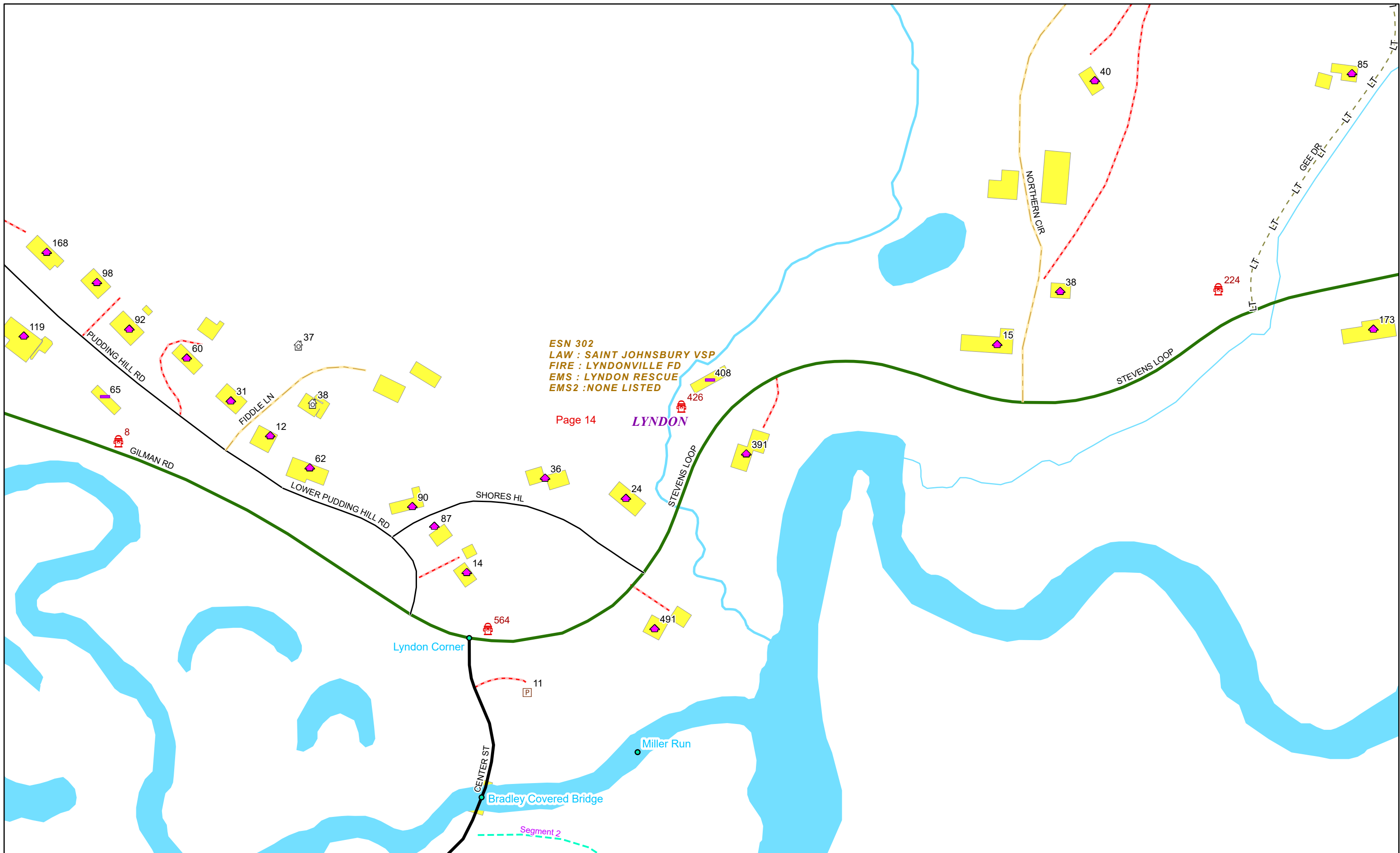


0 0.07 0.15 0.3 Miles 1 inch equals 417 feet

9/16/2024

LYNDON

Page: 13

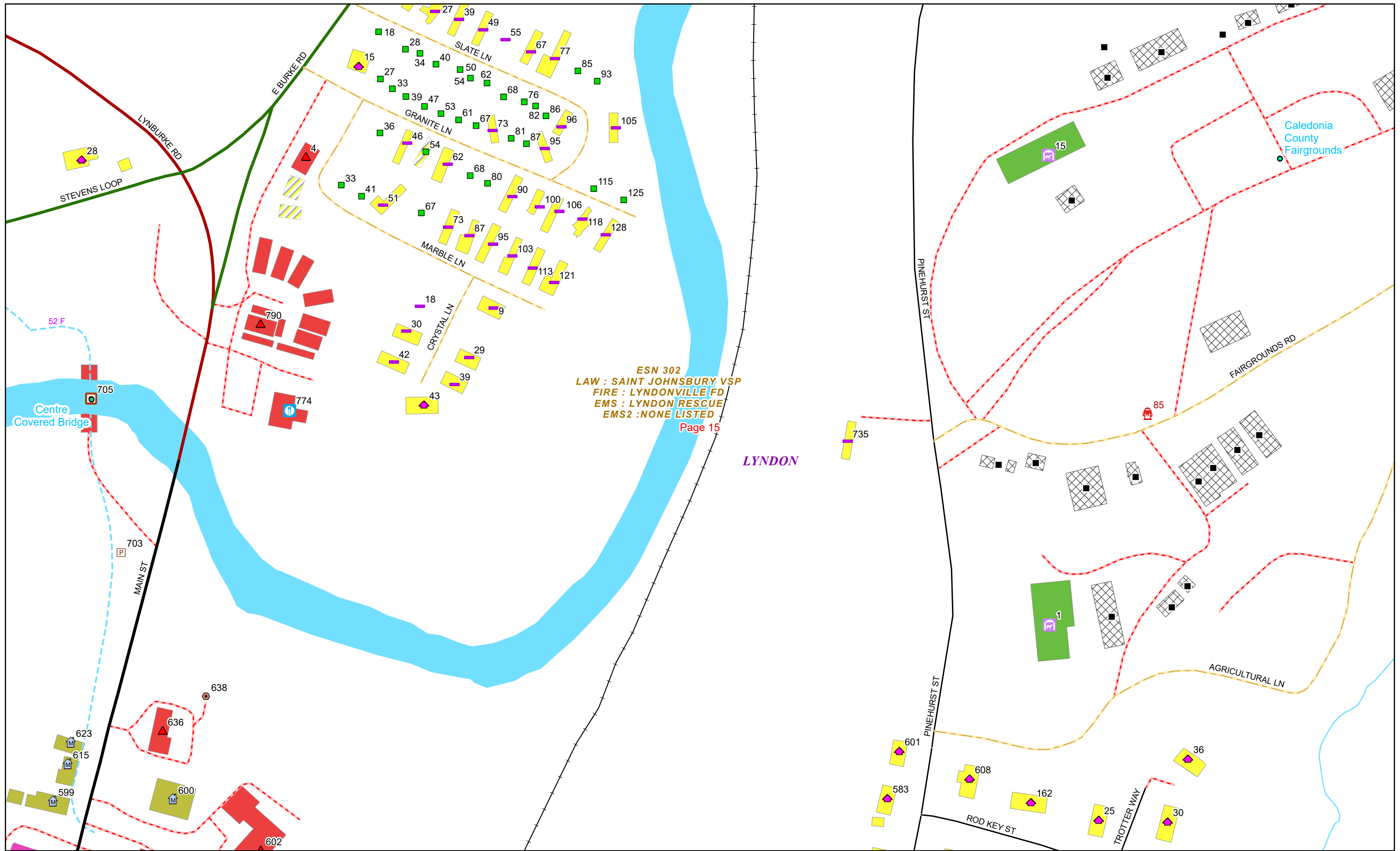


1 inch equals 167 feet

9/16/2024

LYNDON

Page: 14



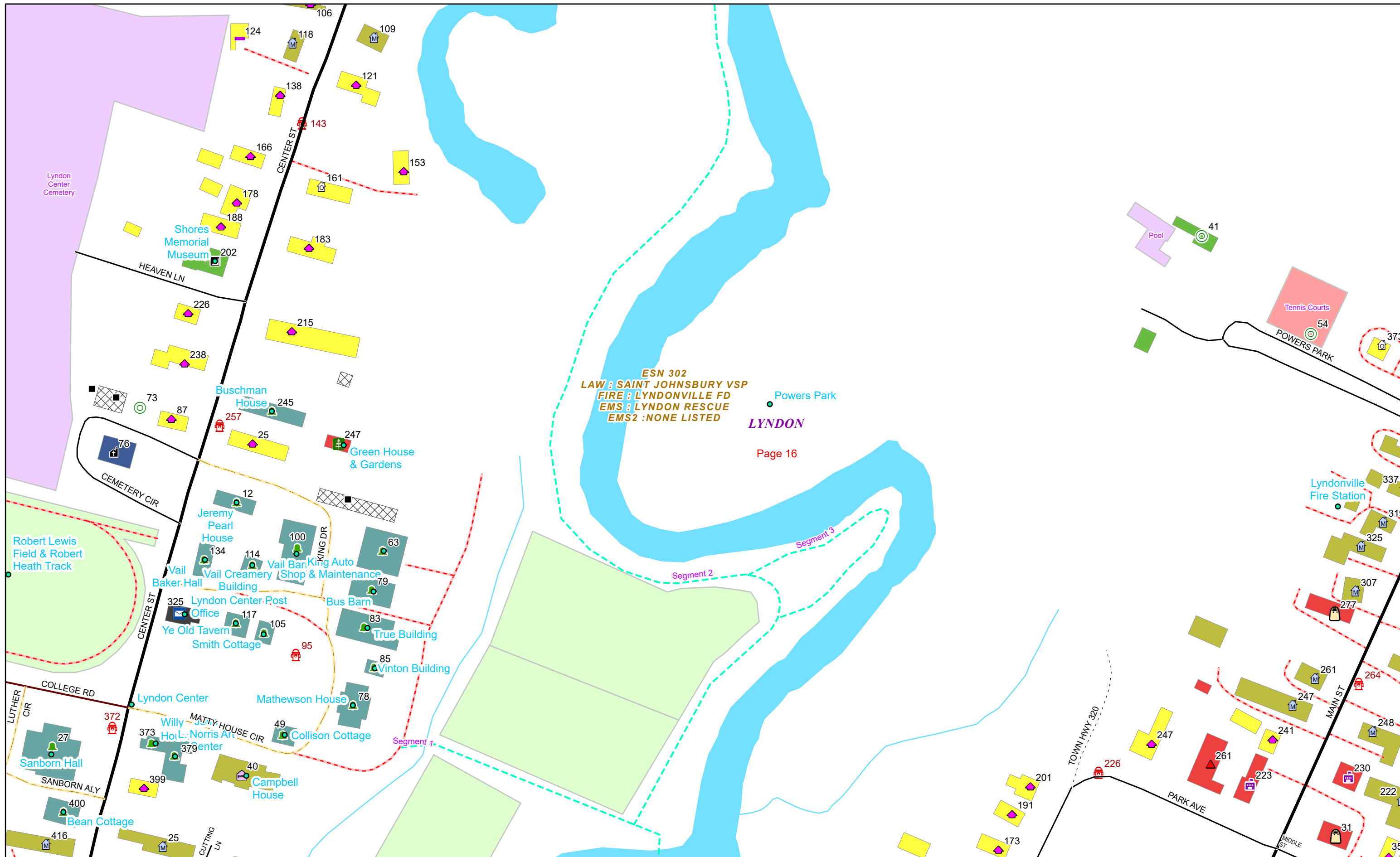
0 0.03 0.06 0.11 Miles

1 inch equals 167 feet

9/16/2024

LYNDON

Page: 15



ESN 302
LAW : SAINT JOHNSBURY VSP
FIRE : LYNDONVILLE FD
EMS : LYNDON RESCUE
EMS2 : NONE LISTED

LYNDON
Page 16



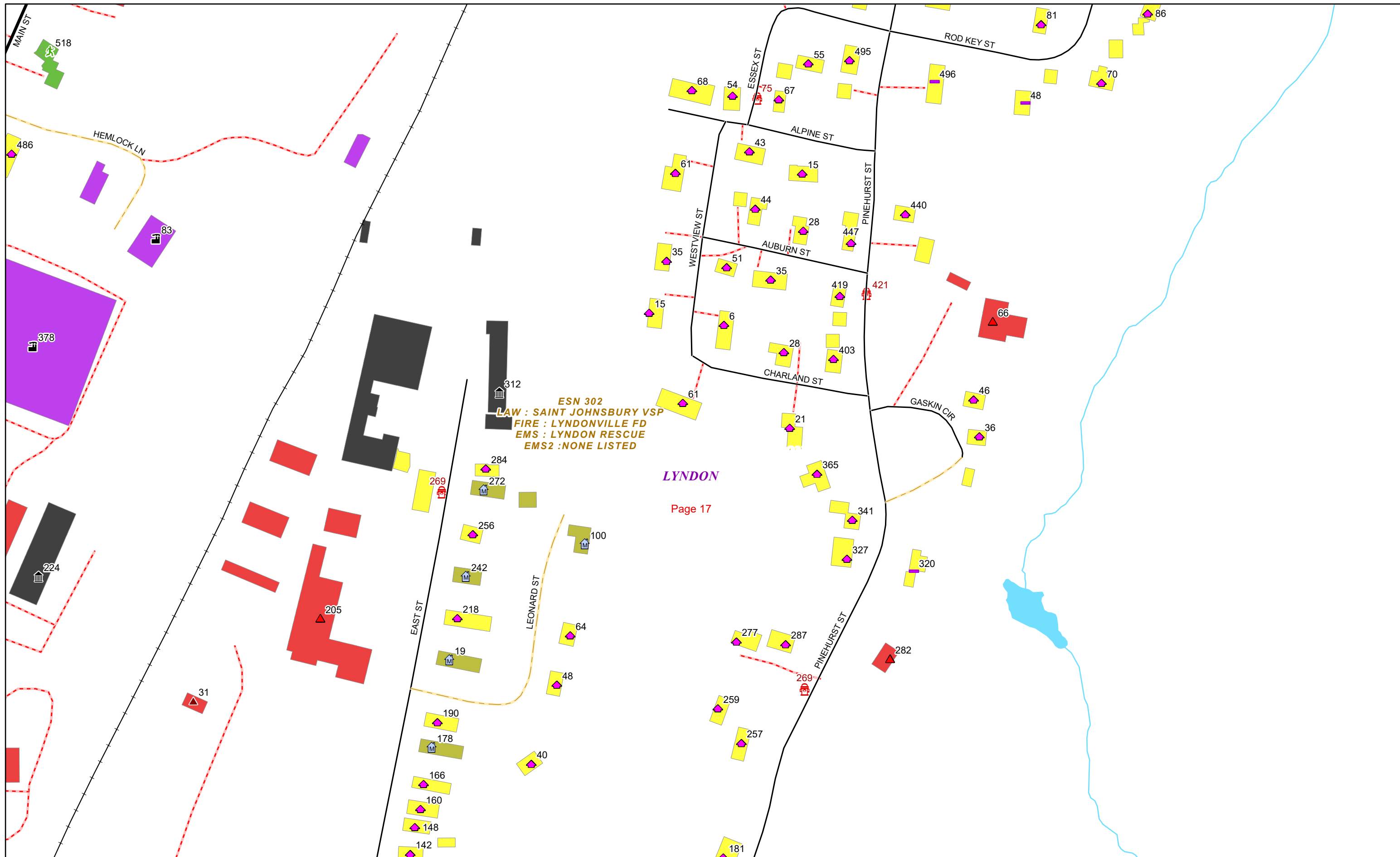
0 0.03 0.06 0.11 Miles

1 inch equals 167 feet

9/16/2024

LYNDON

Page: 16



ESN 302
 LAW : SAINT JOHNSBURY VSP
 FIRE : LYNDONVILLE FD
 EMS : LYNDON RESCUE
 EMS2 : NONE LISTED

LYNDON

Page 17



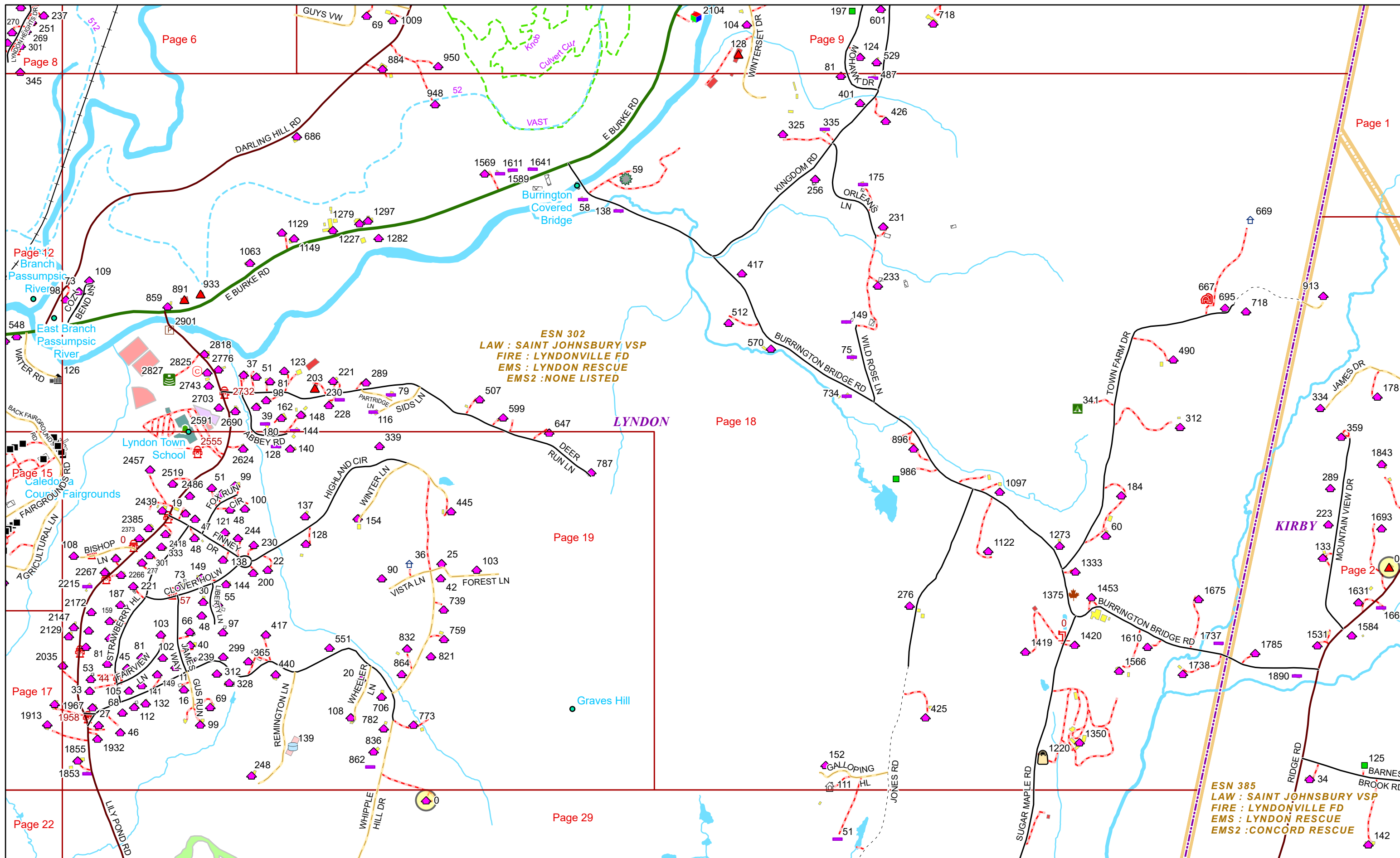
0 0.03 0.06 0.11 Miles

1 inch equals 167 feet

9/16/2024


LYNDON

Page: 17



ESN 302
 LAW : SAINT JOHNSBURY VSP
 FIRE : LYNDONVILLE FD
 EMS : LYNDON RESCUE
 EMS2 : NONE LISTED

ESN 385
 LAW : SAINT JOHNSBURY VSP
 FIRE : LYNDONVILLE FD
 EMS : LYNDON RESCUE
 EMS2 : CONCORD RESCUE


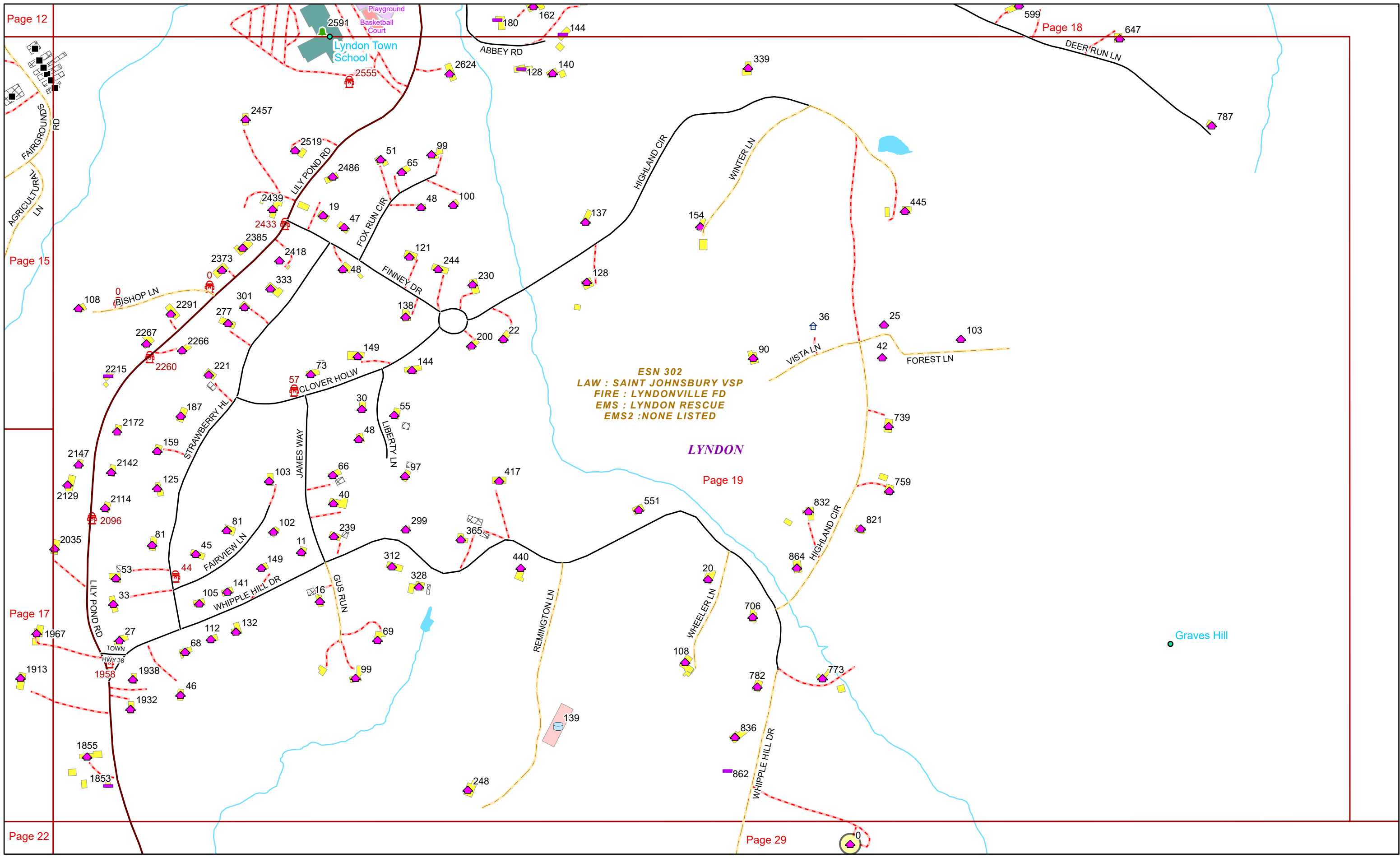


1 inch equals 917 feet

9/16/2024

LYNDON

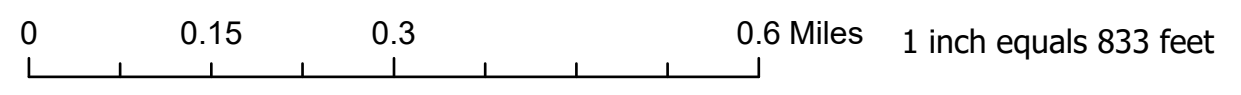
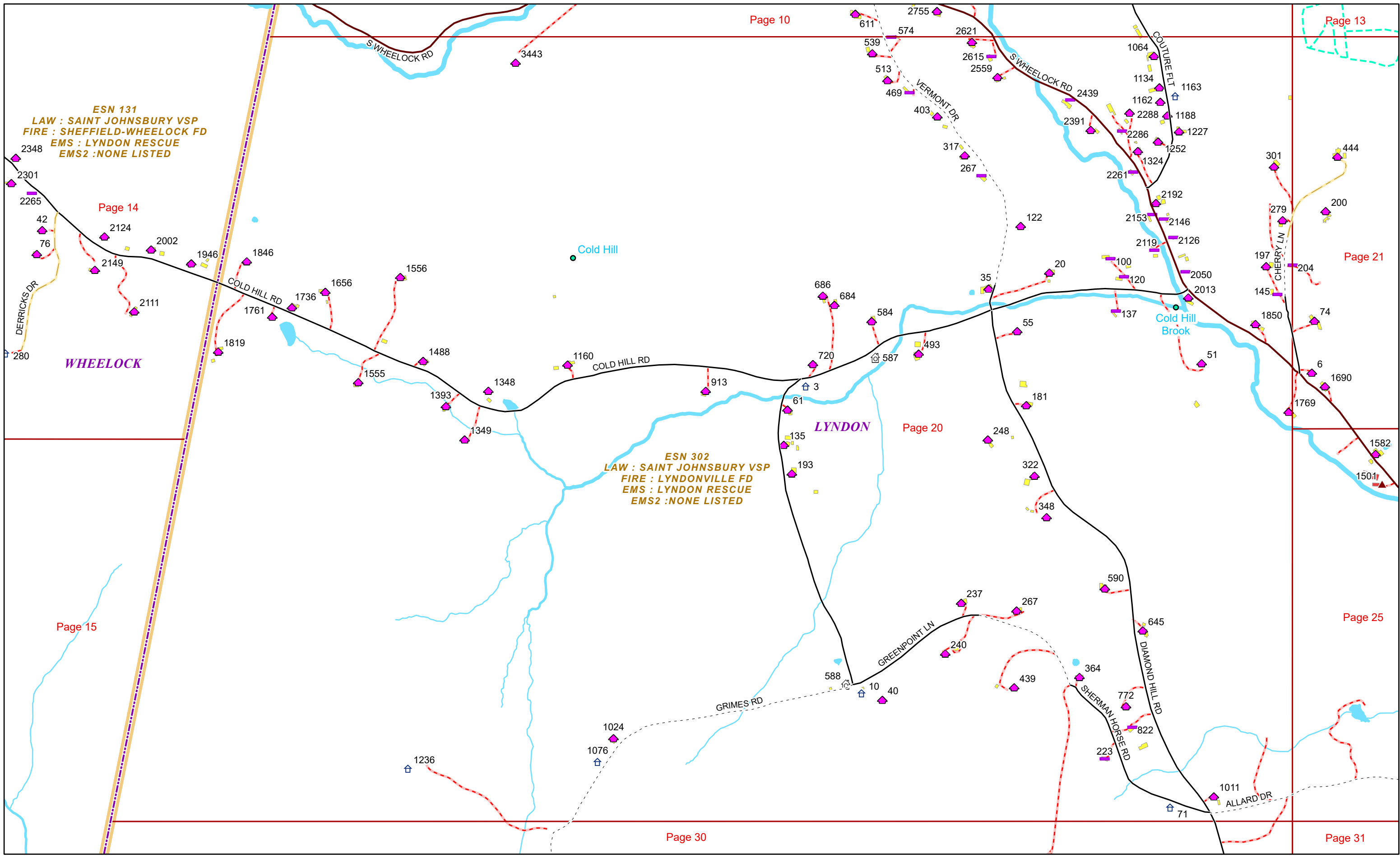
Page: 18



1 inch equals 417 feet


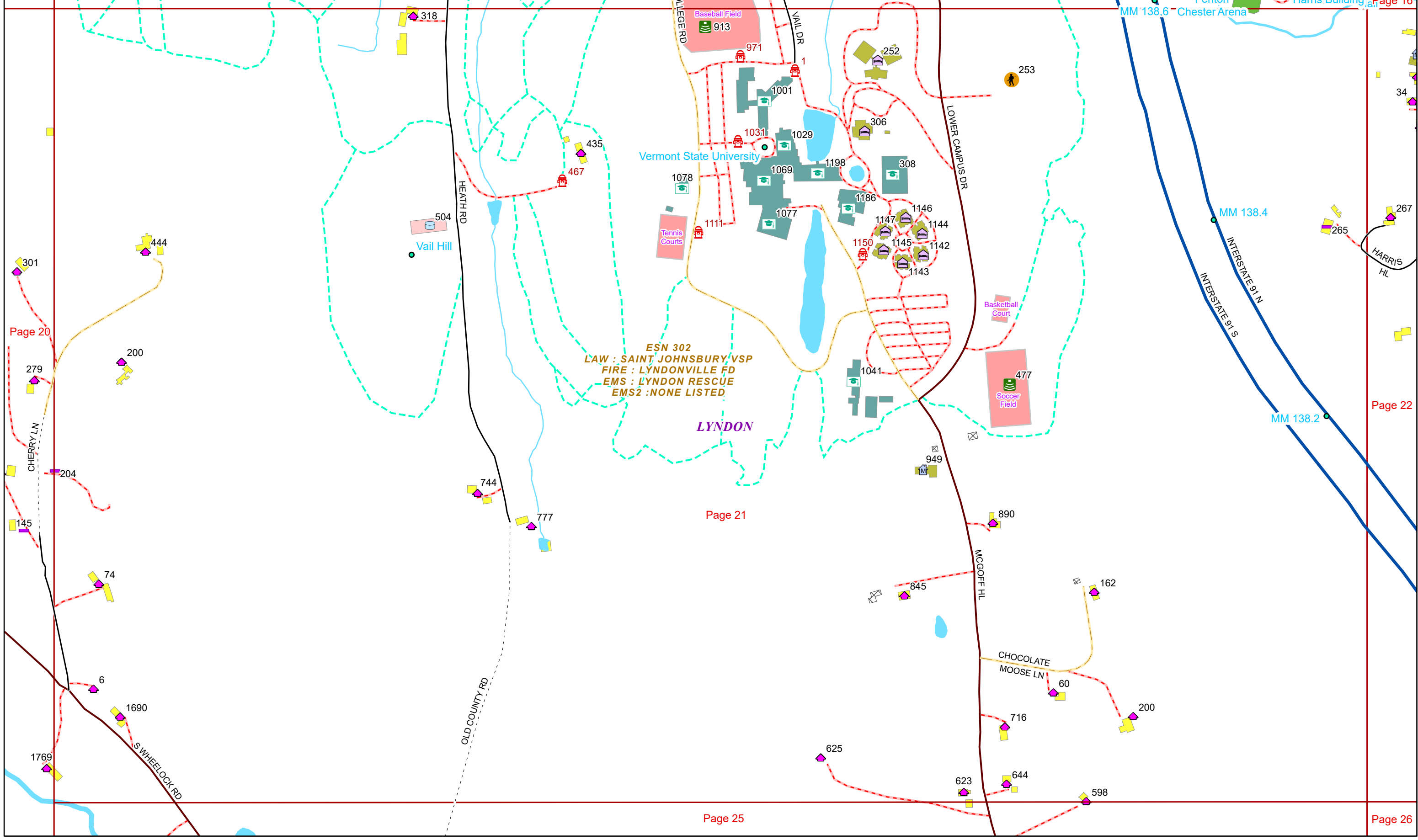
9/16/2024

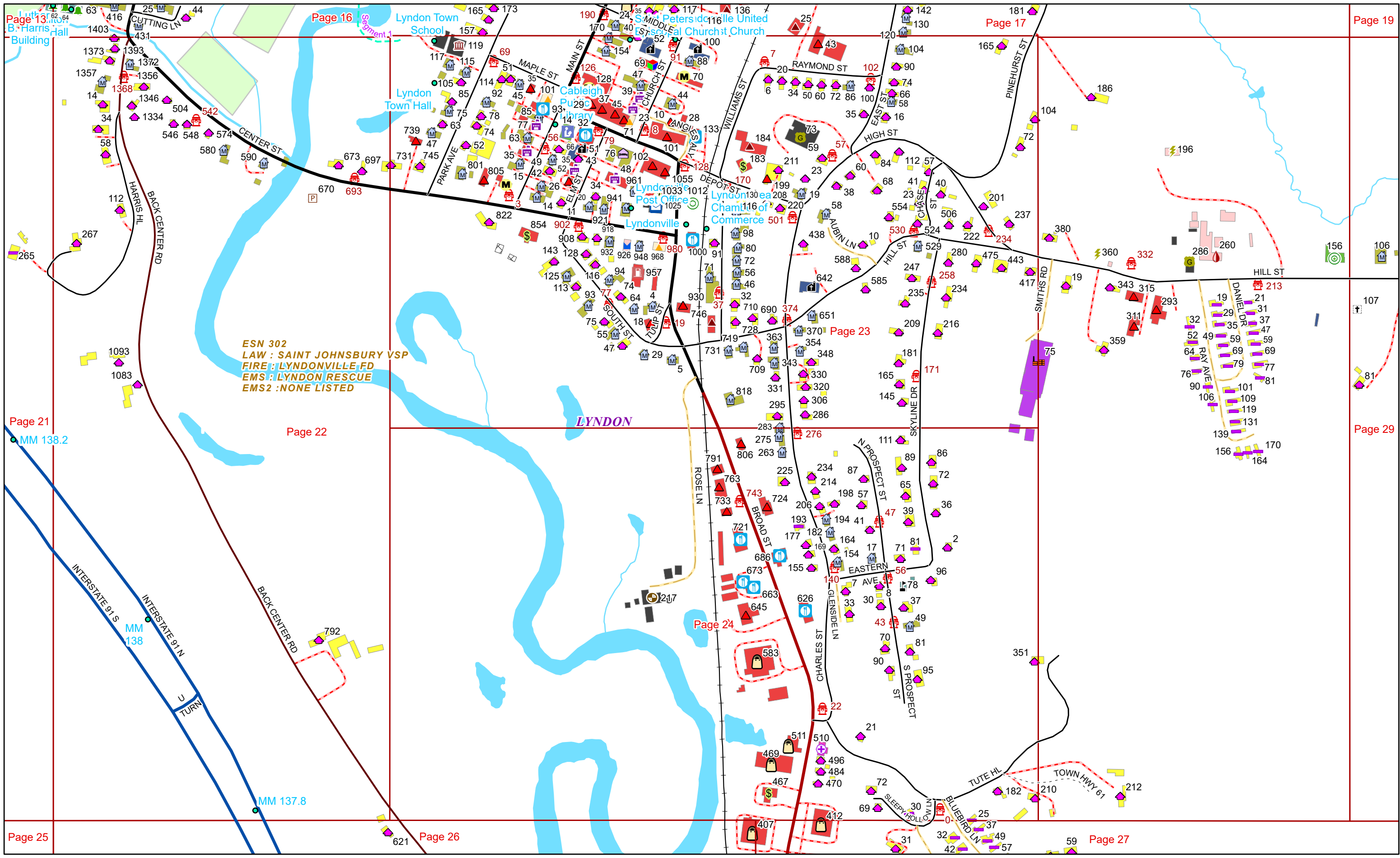
LYNDON




9/16/2024

LYNDON





ESN 302
LAW : SAINT JOHNSBURY VSP
FIRE : LYNDONVILLE FD
EMS : LYNDON RESCUE
EMS2 : NONE LISTED

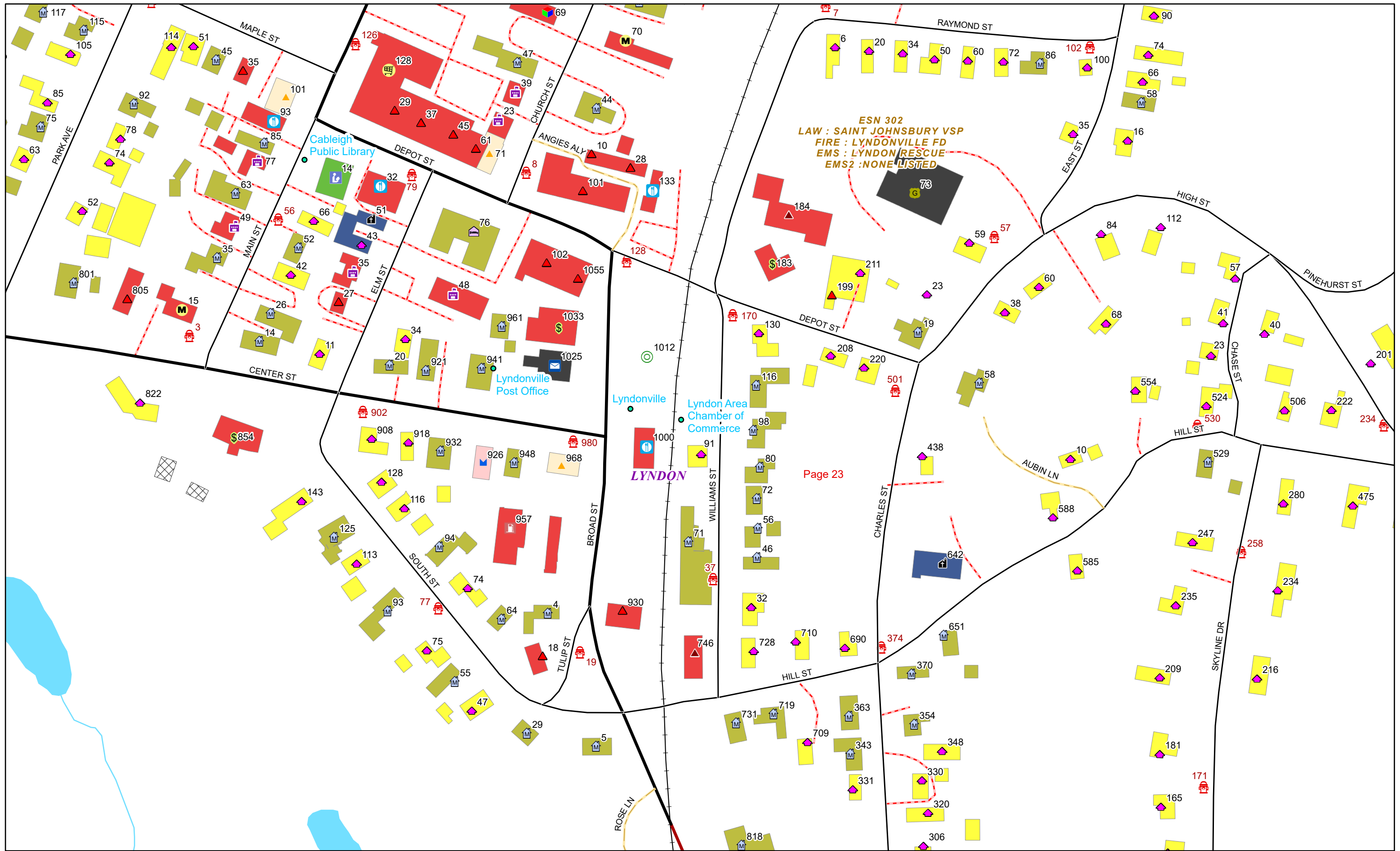


9/16/2024

LYNDON

Page: 22

Page 13 Page 16 Page 17 Page 19
Page 21 Page 22 Page 23 Page 24 Page 25 Page 26 Page 27 Page 29



ESN 302
 LAW : SAINT JOHNSBURY VSP
 FIRE : LYNDONVILLE FD
 EMS : LYNDON RESCUE
 EMS2 : NONE LISTED

LYNDON

Page 23



0 0.03 0.06 0.11 Miles

1 inch equals 167 feet

9/16/2024

LYNDON

Page: 23



ESN 302
LAW : SAINT JOHNSBURY VSP
FIRE : LYNDONVILLE FD
EMS : LYNDON RESCUE
EMS2 : NONE LISTED
Page 24

LYNDON



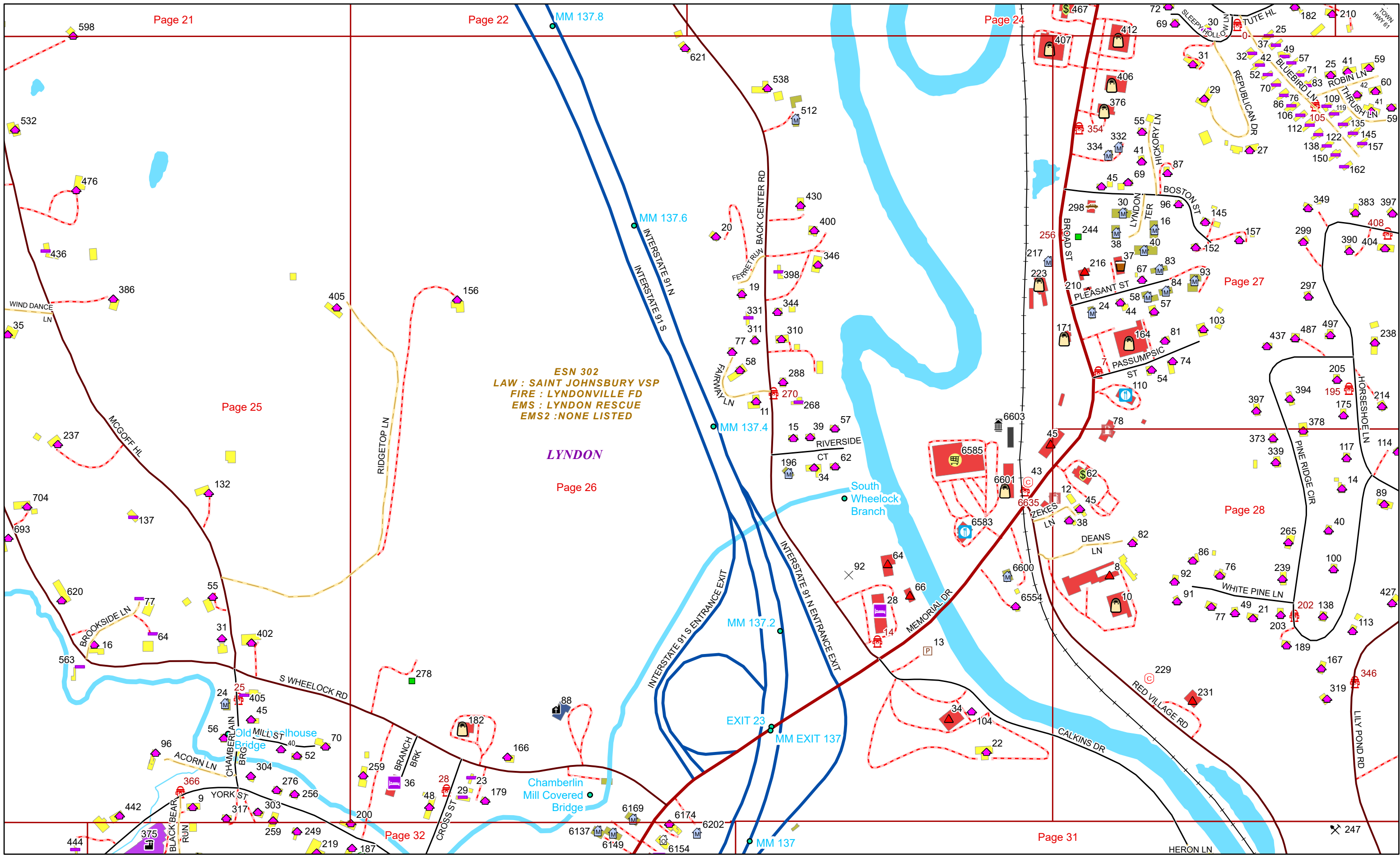
0 0.03 0.06 0.11 Miles

1 inch equals 167 feet

9/16/2024

LYNDON

Page: 24



ESN 302
LAW : SAINT JOHNSBURY VSP
FIRE : LYNDONVILLE FD
EMS : LYNDON RESCUE
EMS2 : NONE LISTED

LYNDON


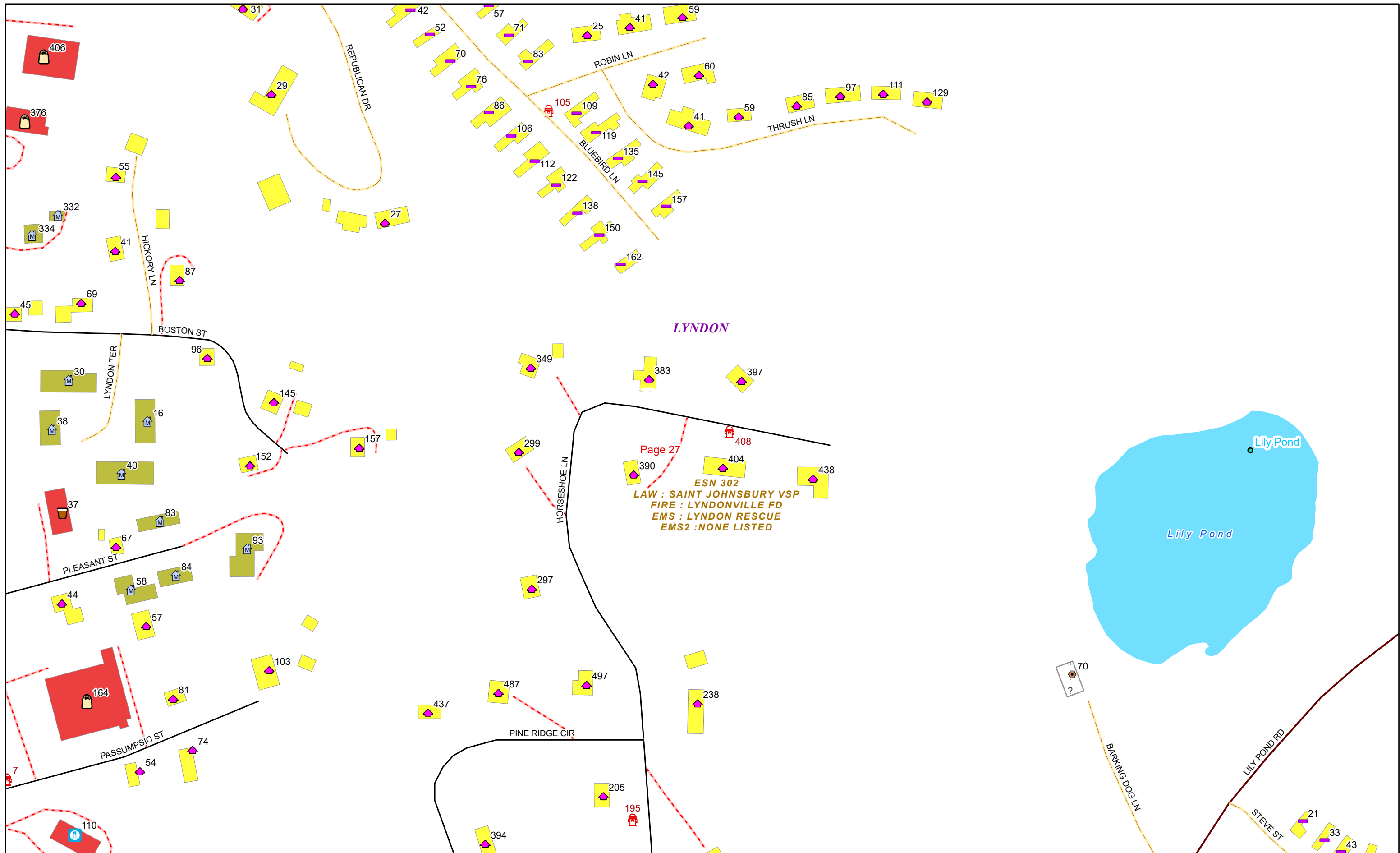
Page 26



0 0.07 0.15 0.3 Miles 1 inch equals 417 feet

9/16/2024

LYNDON

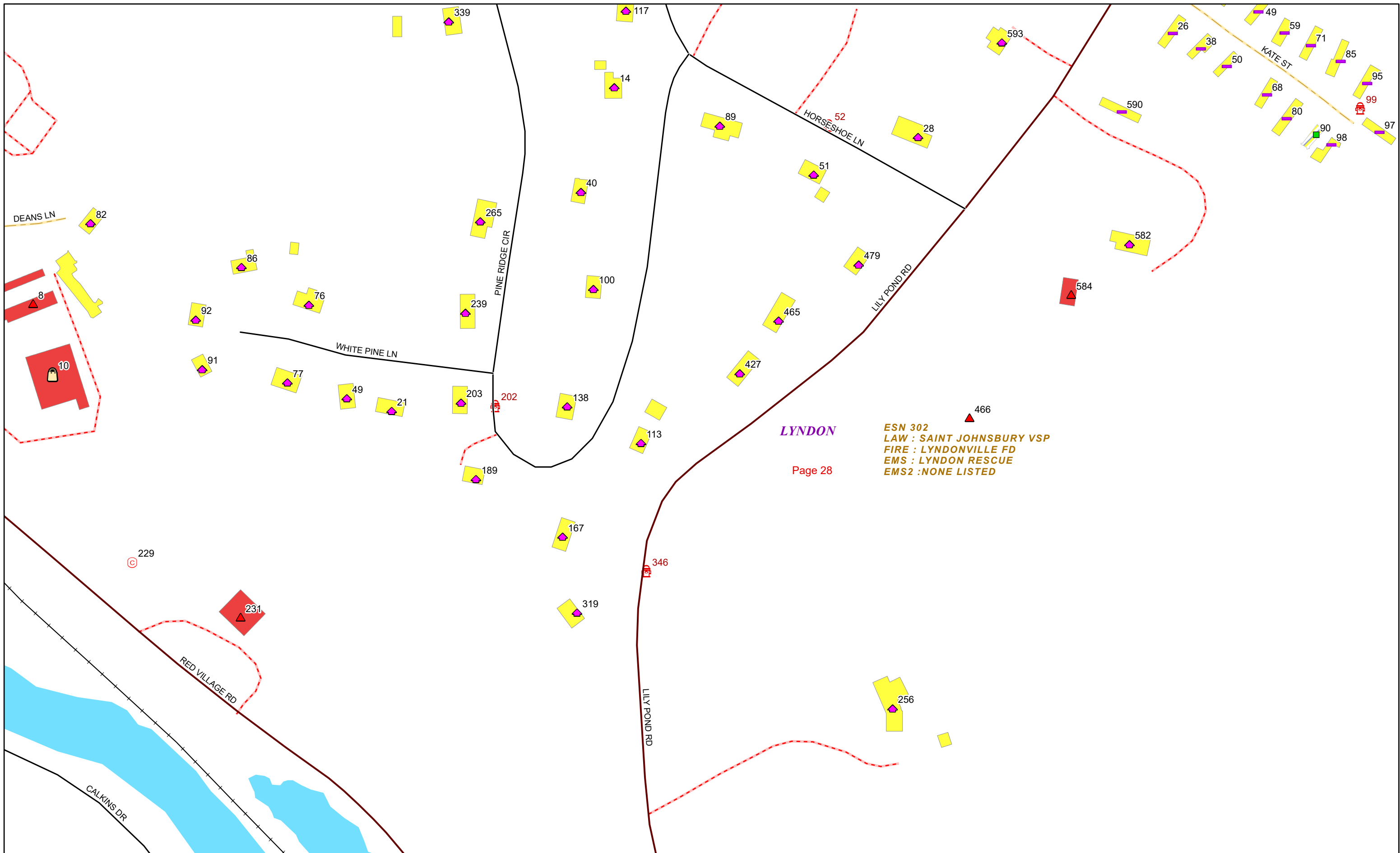


1 inch equals 167 feet

9/16/2024

LYNDON

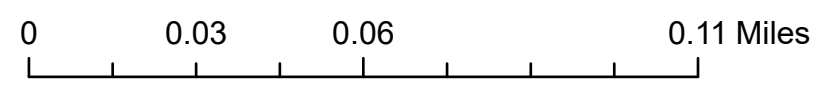
Page: 27



LYNDON

Page 28

ESN 302
 LAW : SAINT JOHNSBURY VSP
 FIRE : LYNDONVILLE FD
 EMS : LYNDON RESCUE
 EMS2 : NONE LISTED

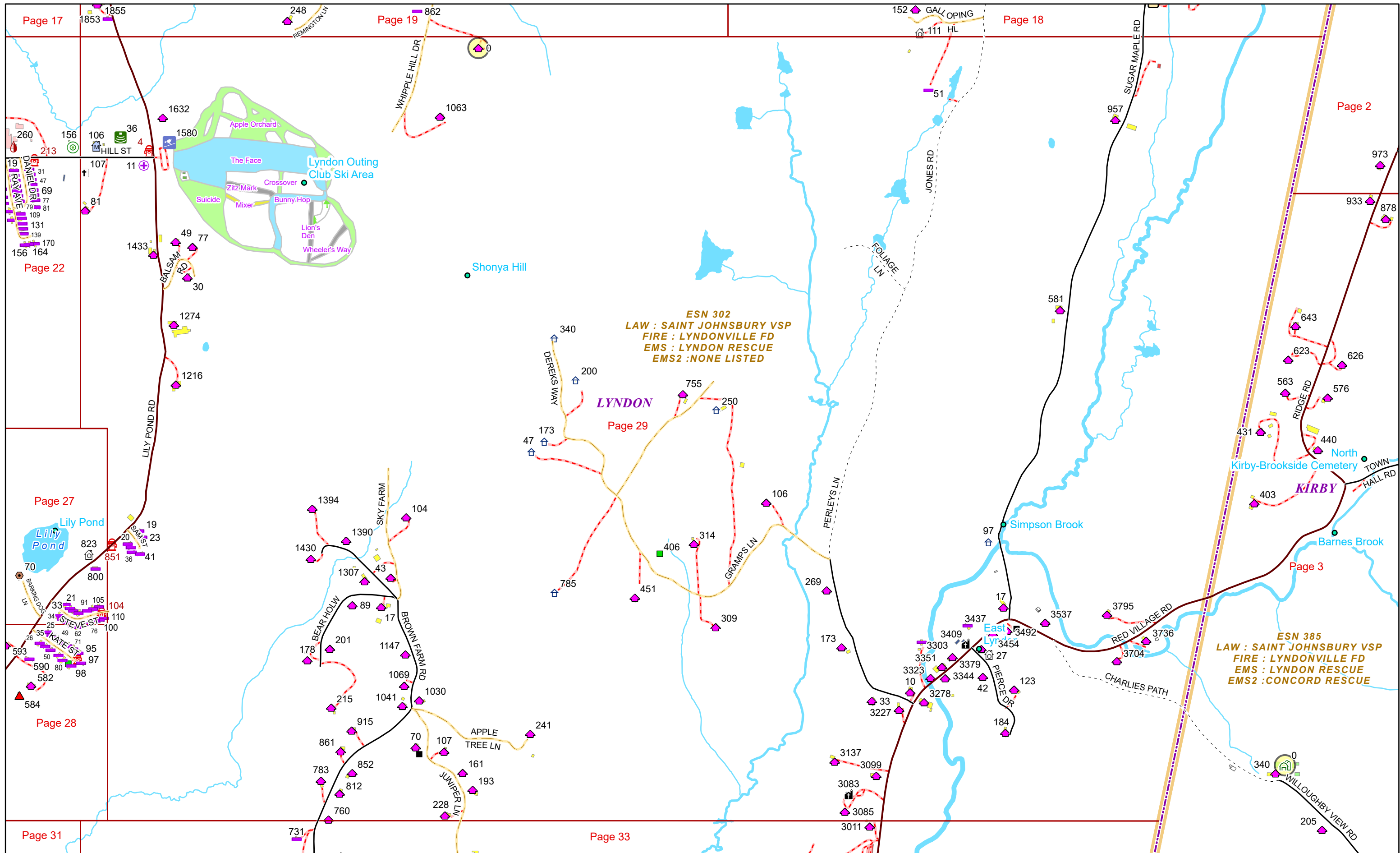


1 inch equals 167 feet

9/16/2024

LYNDON

Page: 28

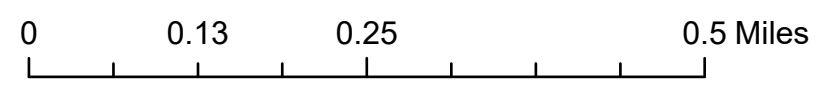
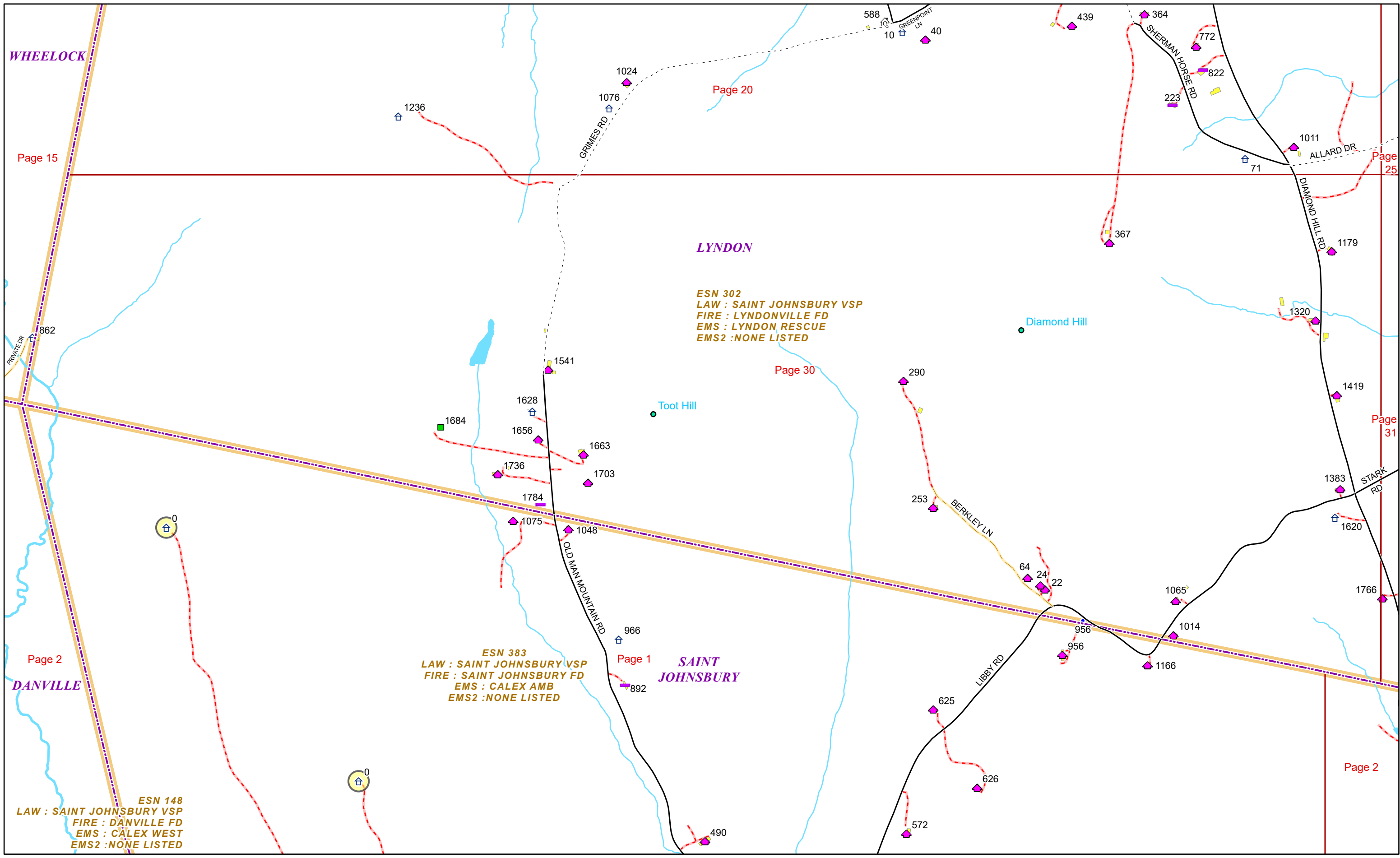


0 0.15 0.3 0.6 Miles 1 inch equals 833 feet

9/16/2024

LYNDON

Page: 29

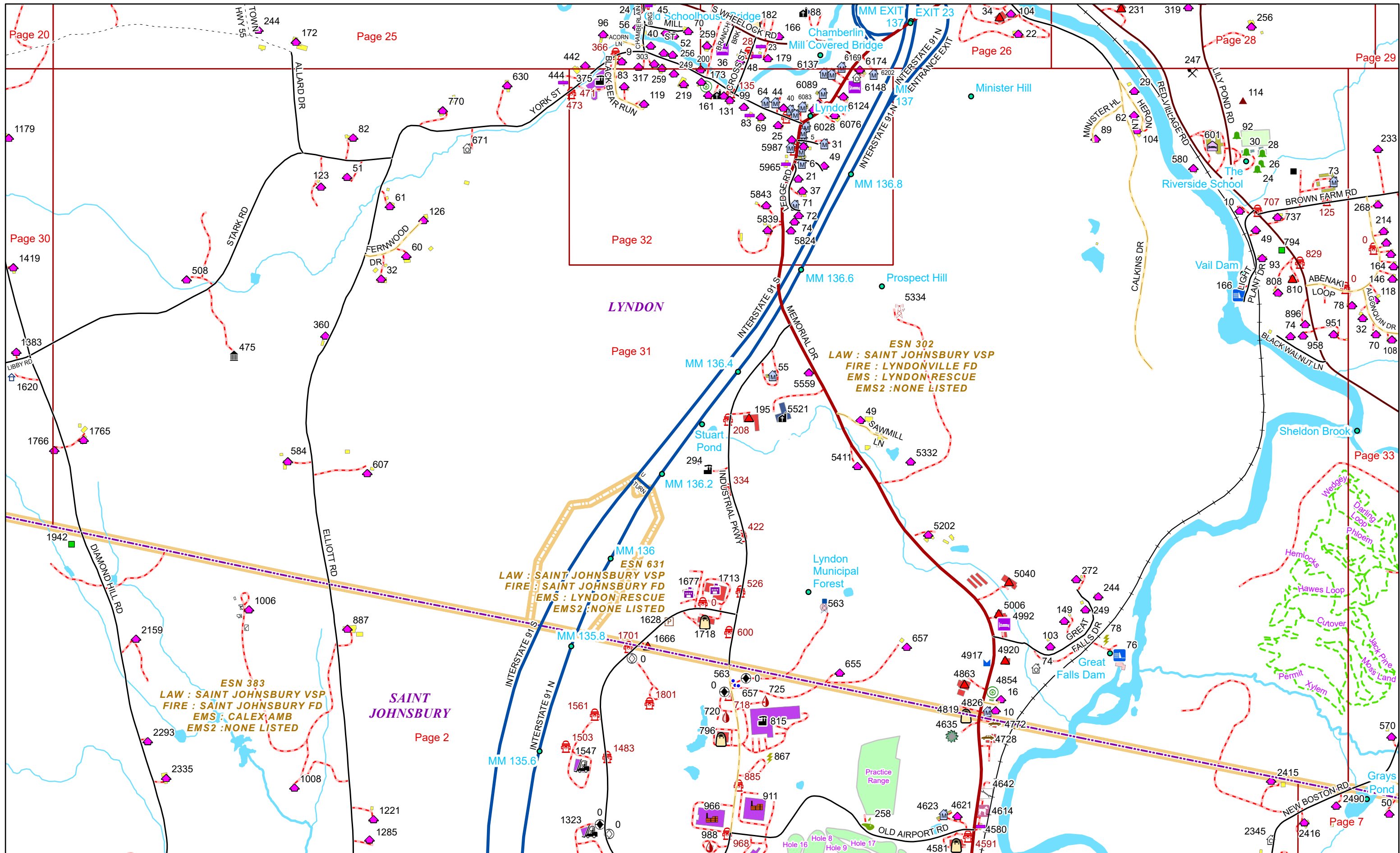


1 inch equals 750 feet

9/16/2024

LYNDON

Page: 30



ESN 383
 LAW : SAINT JOHNSBURY VSP
 FIRE : SAINT JOHNSBURY FD
 EMS : CALEX AMB
 EMS2 : NONE LISTED

ESN 631
 LAW : SAINT JOHNSBURY VSP
 FIRE : SAINT JOHNSBURY FD
 EMS : LYNDON RESCUE
 EMS2 : NONE LISTED

ESN 302
 LAW : SAINT JOHNSBURY VSP
 FIRE : LYNDONVILLE FD
 EMS : LYNDON RESCUE
 EMS2 : NONE LISTED

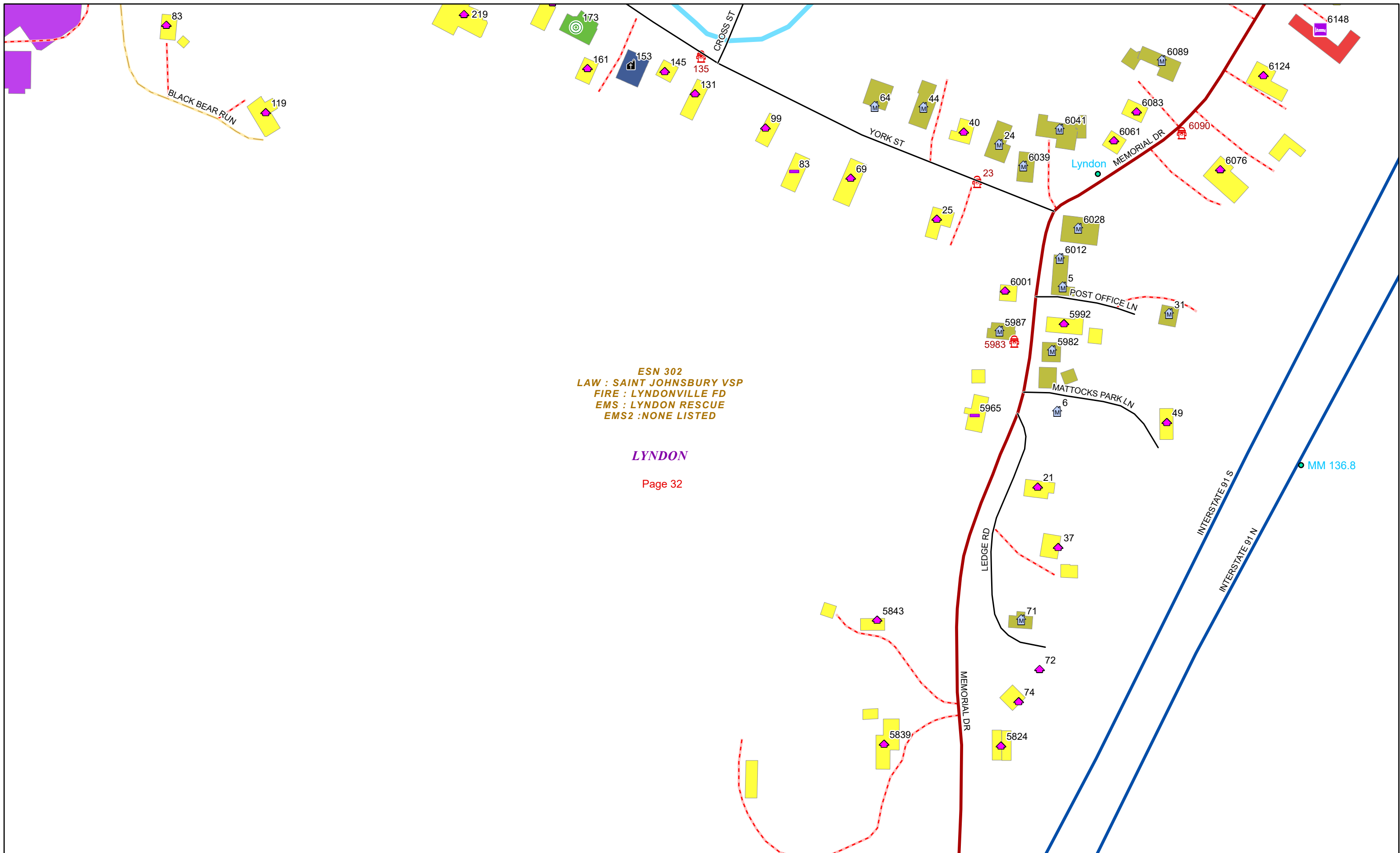


0 0.15 0.3 0.6 Miles 1 inch equals 833 feet

9/16/2024

LYNDON

Page: 31



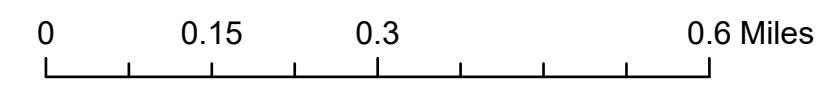
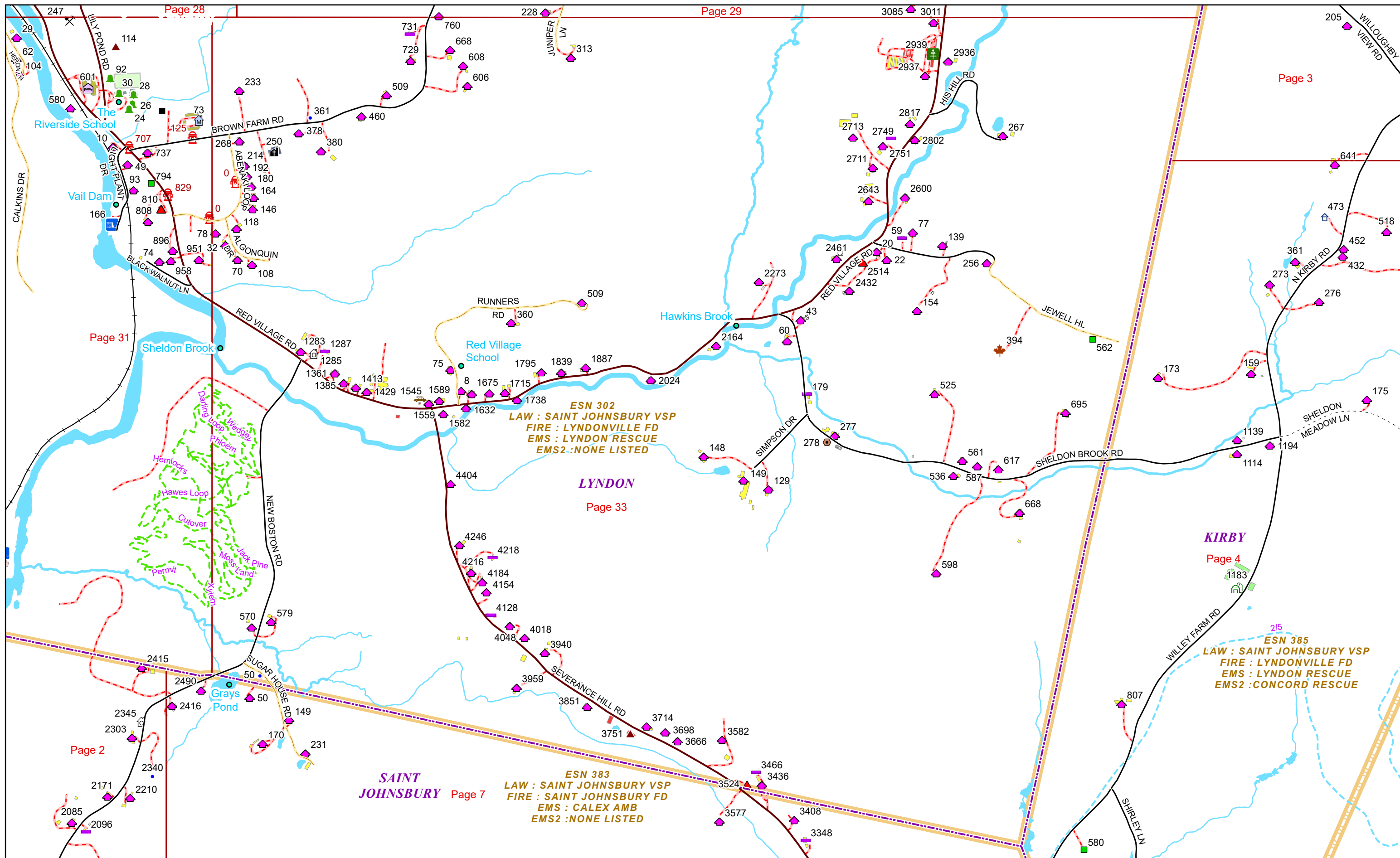
0 0.03 0.06 0.11 Miles

1 inch equals 167 feet

9/16/2024

LYNDON

Page: 32



1 inch equals 917 feet

9/16/2024

LYNDON

Page: 33