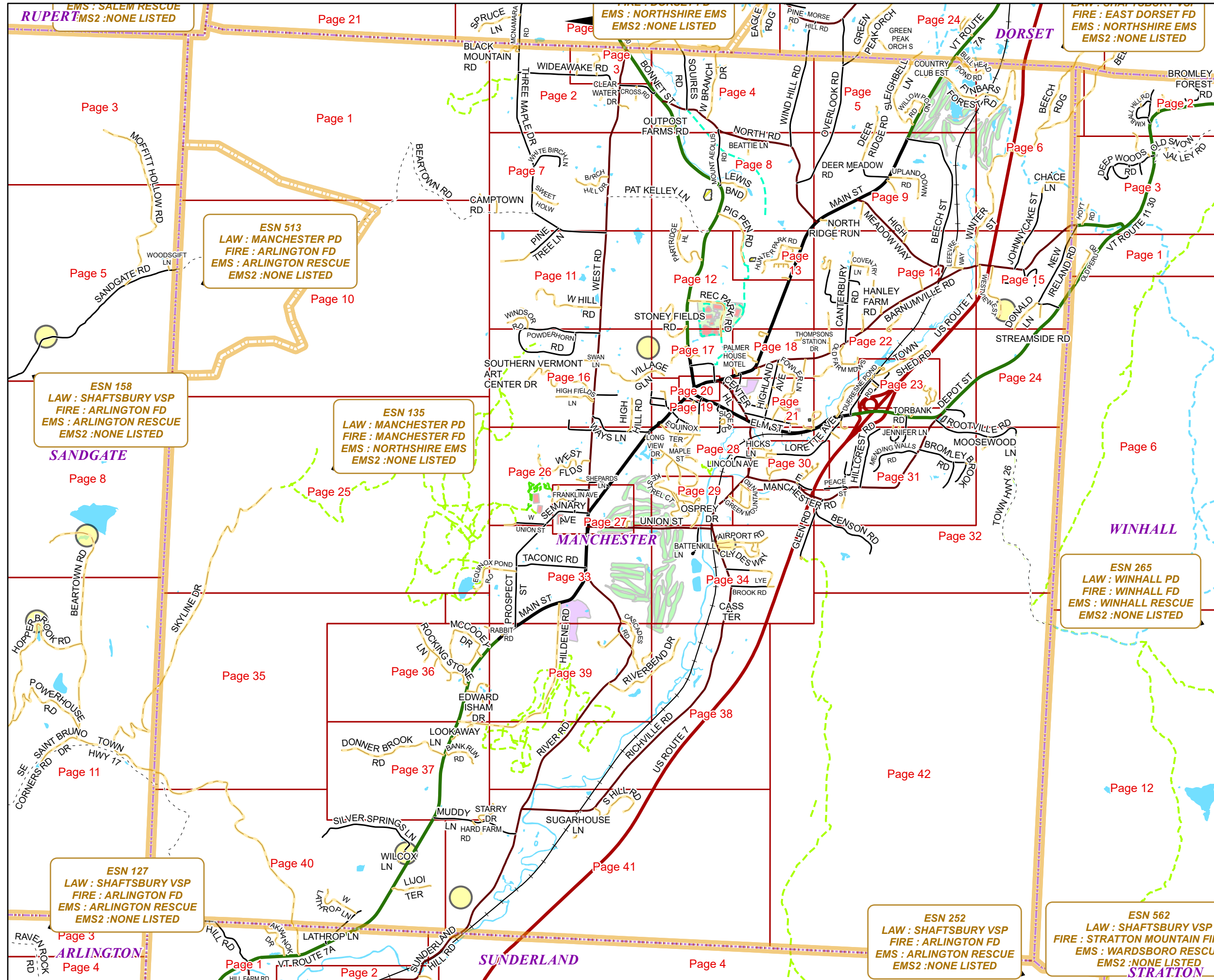


MANCHESTER




E911 Mapbook with GIS Data
Use constraints: The 911 related data layers (Esites, Landmarks, Roads, Driveways, Footprints, Atlas Sheets, ESZ, etc.) were developed and designed for 911 purposes only. The user should understand that the nature of the 911 data layers means they are never complete. Each municipal government is responsible for maintenance of the 911 database. Other data (non-911 related) used in the Vermont 911 Mapbook is acquired from the Vermont Center for Geographic Information (VCGI) (vcgi.vermont.gov) and other Vermont organizations.

Disclaimer:
This Vermont 911 Mapbook and Public GIS data is for general reference only. Data layers that appear on the map may or may not be accurate, current, or otherwise reliable. The Enhanced 911 Board and the State of Vermont make no representations of any kind, including but not limited to the warranties of merchantability or fitness for a particular use, nor are any such warranties to be implied with respect to the GIS data and Mapbook.

For questions/updates, contact:
Vermont Enhanced 911 Board
6 Baldwin St – 2nd Floor
Montpelier VT 05633-7960

Phone: 802-828-4911
Email: e911.info@vermont.gov
Web site: e911.vermont.gov



























9/16/2024



























































Legend





























ESITES




























SITETYPE

-  **COMMERCIAL
-  **CULTURAL
-  **EDUCATIONAL
-  **GOVERNMENT
-  **INDUSTRIAL
-  **OTHER COMMERCIAL
-  **PUBLIC GATHERING
-  **UTILITY
-  ABANDONED
-  ACCESS POINT
-  ACCESSORY BARN
-  ACCESSORY BUILDING
-  AIR SUPPORT / MAINTENANCE FACILITY
-  AIR TRAFFIC CONTROL CENTER / COMMAND CENTER
-  AIRPORT TERMINAL
-  AMBULANCE SERVICE
-  AUDITORIUM / CONCERT HALL / THEATER / OPERA HOUSE
-  BANK
-  BOAT RAMP / DOCK
-  BORDER CROSSING
-  BORDER PATROL
-  BREWERY
-  BUS STATION / DISPATCH FACILITY
-  CAMP
-  CAMPGROUND
-  CEMETERY

-  CITY / TOWN HALL
-  COAST GUARD
-  COLLEGE / UNIVERSITY
-  COMMERCIAL CONSTRUCTION SERVICE
-  COMMERCIAL FARM
-  COMMERCIAL GARAGE
-  COMMERCIAL W/RESIDENCE
-  COMMUNICATION BOX
-  COMMUNICATION TOWER
-  COMMUNITY / RECREATION FACILITY
-  CONDOMINIUM
-  COURT HOUSE
-  CUSTOMS SERVICE
-  DAY CARE FACILITY
-  DEVELOPMENT SITE
-  EBS TOWER
-  EMERGENCY PHONE / CALLBOX
-  FAIR / EXHIBITION/ RODEO GROUNDS
-  FERRY TERMINAL / DISPATCH FACILITY
-  FIRE STATION
-  FISH FARM / HATCHERY
-  FITNESS FACILITY
-  FOOD DISTRIBUTION CENTER
-  GAS STATION
-  GATED W/BUILDING
-  GATED W/O BUILDING
-  GOLF COURSE
-  GRAVEL PIT / QUARRY / MINE

-  GREENHOUSE / NURSERY
-  GROCERY STORE
-  HARBOR / MARINA
-  HAZARDOUS MATERIALS FACILITY
-  HAZARDOUS STORAGE FACILITY
-  HEALTH CLINIC
-  HELIPAD / HELIPORT / HELISPOT
-  HISTORIC SITE / POINT OF INTEREST
-  HOSPITAL / MEDICAL CENTER
-  HOUSE OF WORSHIP
-  HYDROELECTRIC FACILITY
-  ICE ARENA
-  INSTITUTIONAL RESIDENCE / DORM / BARRACKS
-  LANDFILL
-  LAW ENFORCEMENT
-  LIBRARY
-  LODGING B&B / HOTEL / MOTEL / INN
-  LOOKOUT TOWER
-  LUMBER MILL / SAW MILL
-  MANUFACTURING FACILITY
-  MOBILE HOME
-  MORGUE
-  MULTI-FAMILY DWELLING
-  MUSEUM
-  NATIONAL GUARD /
-  NUCLEAR FACILITY
-  NURSING HOME / LONG TERM CARE
-  OFFICE BUILDING

-  OIL / GAS FACILITY
-  OTHER
-  OTHER RESIDENTIAL
-  OUTPATIENT CLINIC
-  PARK AND RIDE / COMMUTER
-  PHARMACY
-  PICNIC AREA
-  POST OFFICE
-  PRISON / CORRECTIONAL FACILITY
-  PRIVATE AND EXPRESS SHIPPING FACILITY
-  PSAP
-  PUBLIC BEACH
-  PUBLIC TELEPHONE
-  PUBLIC WATER SUPPLY INTAKE
-  PUBLIC WATER SUPPLY WELL
-  PUMP STATION
-  RACE TRACK / DRAGSTRIP
-  RAILROAD STATION
-  RESIDENTIAL FARM
-  REST STOP / ROADSIDE PARK
-  RESTAURANT
-  RETAIL FACILITY
-  RV HOOKUP
-  SCHOOL K / 12
-  SEASONAL HOME
-  SHOOTING RANGE
-  SINGLE FAMILY DWELLING
-  SKI AREA / ALPINE





-  SOLAR FACILITY
-  SPORTS ARENA /
-  STATE CAPITOL
-  STATE GARAGE
-  STATE GOVERNMENT FACILITY
-  STATE PARK
-  STORAGE UNITS
-  SUBSTATION
-  SUGARHOUSE
-  TEMPORARY STRUCTURE
-  TOWN GARAGE
-  TOWN OFFICE
-  TRAILHEAD
-  TRANSFER STATION
-  UNKNOWN
-  US FOREST FACILITY
-  US GOVERNMENT FACILITY
-  UTILITY POLE W/PHONE
-  VETERINARY HOSPITAL / CLINIC
-  VISITOR / INFORMATION CENTER
-  WAREHOUSE
-  WASTE / BIOMASS FACILITY
-  WASTEWATER TREATMENT PLANT
-  WATER TANK
-  WATER TOWER
-  WIND FACILITY / WIND TOWER
-  YOUTH CAMP

Legend

Roads

-  Interstate Highway
-  US Highway
-  State Highway
-  Town Highway Class 1
-  Town Highway Class 2
-  Town Highway Class 3
-  Town Highway Class 4
-  Private
-  Driveway
-  Discontinued Road
-  Legal Trail
-  Ferry
-  Military - no public access
-  National Forest Highway
-  State Forest Highway
-  Proposed
-  Rivers
-  Driveways
- 

Hydrants

-  Drafting Site
-  Dry Hydrant
-  Municipal Hydrant
-  Pressurized Hydrant

Townline





Emergency Service Zones



FootPrints

-  Airport
-  Solar Field
-  Alpine Trail Easiest
-  Alpine Trail Intermediate
-  Alpine Trail Advanced
-  Alpine Trail Expert
-  Alpine Glade Marked
-  Alpine Glade Not Marked
-  Building
-  Farm
-  Golf Course
-  Quarry
-  Park
-  Shopping Center
-  Stadium/Arena
-  Other

Addressing Error

-  Orange - Duplicated Addressed Building
-  Yellow - Unnumbered Building

MANCHESTER Road Name Index

ROAD NAME	PAGE(S)
AIRPORT RD	34
AMES FARM LN	18
APPLEWOOD LN	31
ASPEN LN	6,9
AUTUMN RD	23
BACK NINE BLF	6
BAKER FARM RD	18
BANK RUN RD	37
BARNUMVILLE RD	6,14,15,18,22
BATTENKILL LN	34
BEARTOWN RD	1,7,10
BEATTIE LN	8
BECKLEY ST	31
BEECH RDG	6,24
BEECH ST	9,14
BENSON RD	31,32
BENTLEY HILL RD	40
BIRCH HILL DR	7
BLACK MOUNTAIN RD	1,2
BLACKBERRY BR	31
BOND ST	19,28
BONNET ST	2,3,4,8,12,17,20
BOULDER RD	28,30
BOURN BROOK RD	30
BRIGHTWOOD RD	16
BROMLEY BROOK RD	31
BROOKSIDE RD	19
BRYANT RD	9
BULLHEAD POND RD	5,6
BUTTERNUT LN	22
CAMPTOWN RD	1,7
CANTERBURY RD	14,22
CARLEN ST	34

ROAD NAME	PAGE(S)
CARMAN LN	14
CASCADES RD	33,39
CASS TER	34
CASS TER S	34
CEMETERY AVE	18,19,21
CENTER HL	19,20,21
CHACE LN	6
CHANDLER WAY	22,31
CHERRY VW	21
CICERO RD	13
CLEAR WATER DR	2
CLOVER LN	14,15
CLYDES WAY	34
CONE RD	19
COOK HOLW	36
COOMBS RD	30
COTTAGE ST	19,20,28
COUNTRY CLUB EST	5
COVENTRY LN	14
CROSS RD	2,4
DAVIE DR	22,23
DEER MEADOW RD	9
DEER RIDGE RD	5,9
DELLA ST	21
DEPOT ST	15,19,20,21,22,24,28,31
DILLINGHAM RD	27
DONALD LN	15,24
DONNER BROOK RD	37
DUFRESNE POND RD	22,23
E MANCHESTER RD	22,28,30,31
EAGLE NEST RD	21
EAGLE RISE RD	3
EAST BRANCH FARMS	21,22,28,31

ROAD NAME	PAGE(S)
EATON RD	23
EDWARD ISHAM DR	36
ELM ST	21
EQUINOX ON THE	29,34
BATTENKILL	
EQUINOX POND RD	25,33
EQUINOX TER	19,28
FALCONS BLF	29
FINBARS FOREST RD	5,6
FLINTLOCK RD	11
FOREST CREEK TRL	36
FOWLER LN	18,21
FRANKLIN AVE	27
GLEN RD	28,31,34
GRANDVIEW LN	14
GRANITE CIR	30
GREEN MEADOWS RD	9
GREEN MOUNTAIN RD	28,29
GREEN PEAK ORCH	5
HAINES MANOR RD	30
HANLEY FARM RD	14
HARD FARM RD	41
HASTINGS COVE RD	31
HAWK RDG	29
HEMLOCK RIDGE RD	18,22
HICKS LN	30
HIGH FIELDS LN	16
HIGH HILL RD	16,26
HIGH MEADOW WAY	9,14
HIGHLAND AVE	18,21
HILDENE RD	33,36,37,38,39
HILLCREST RD	31
HILLS WAY	16,19

MANCHESTER Road Name Index

ROAD NAME	PAGE(S)
HILLVALE RD	16,19
HOMER RD	13
HORACE RD	13
HUNTER PARK RD	13
IRENE WAY	31
JADE CIR	30
JAMESONS FLTS	18
JEFF WILLIAMS WAY	13
JENNIFER LN	22,31
JOHNNYCAKE ST	6,15
KESTREL CT	29
LANDMARK LN	14,22
LATHROP LN	1,40
LEFEVRE WAY	14
LELAND DR	19,28
LEWIS BND	8
LIJOI TER	40
LINCOLN AVE	28,30
LITTLE JOHN DR	15
LOCUST LN	27
LONG VIEW DR	26,28,29
LOOKAWAY LN	37
LORETTE AVE	22,30,31
LOWER BEECH RDG	6
LYE BROOK RD	34
MAIN ST	1,5,8,9,12,13,17,18,19,20,24,26,27,28, 33,36,37,39,40
MANCHESTER VALLEY RD	13
MAPLE ST	28
MARBLE BROOK LN	12
MCCOOEY DR	36
MEADOW RIDGE RD	14,22

ROAD NAME	PAGE(S)
MEARS LN	2
MEMORIAL AVE	17,20
MENDING WALLS RD	31
MIDDLE RD	23
MOONRIDGE RD	14
MOOSEWOOD LN	32
MOUNT AEOLUS RD	4,8
MOUNTAIN VIEW TER	19,28
MUDDY LN	37,41
MURRAY HILL RD	21
HEIGHTS RD	
MURRAY HILL RD	21
MURRAY HILL SOUTH RD	21
MURRAY HILL WOODS RD	21
NATURAL FORM WAY	28,29
NEW IRELAND RD	15
NORTH RD	4,8,9
NORTH RIDGE RUN	9,14
NOTTINGHAM PARK	15
OLD FARM MDWS	22
OSPREY DR	29
OUTPOST FARMS RD	4
OVERLOOK RD	5,8,9
OWLS NEST CIR	29
PALMER HOUSE MOTEL	18
PALMER PL	17,18
PARK PL	19
PARTRIDGE HL	8,12
PAT KELLEY LN	7,8,12
PEACE ST	30,31

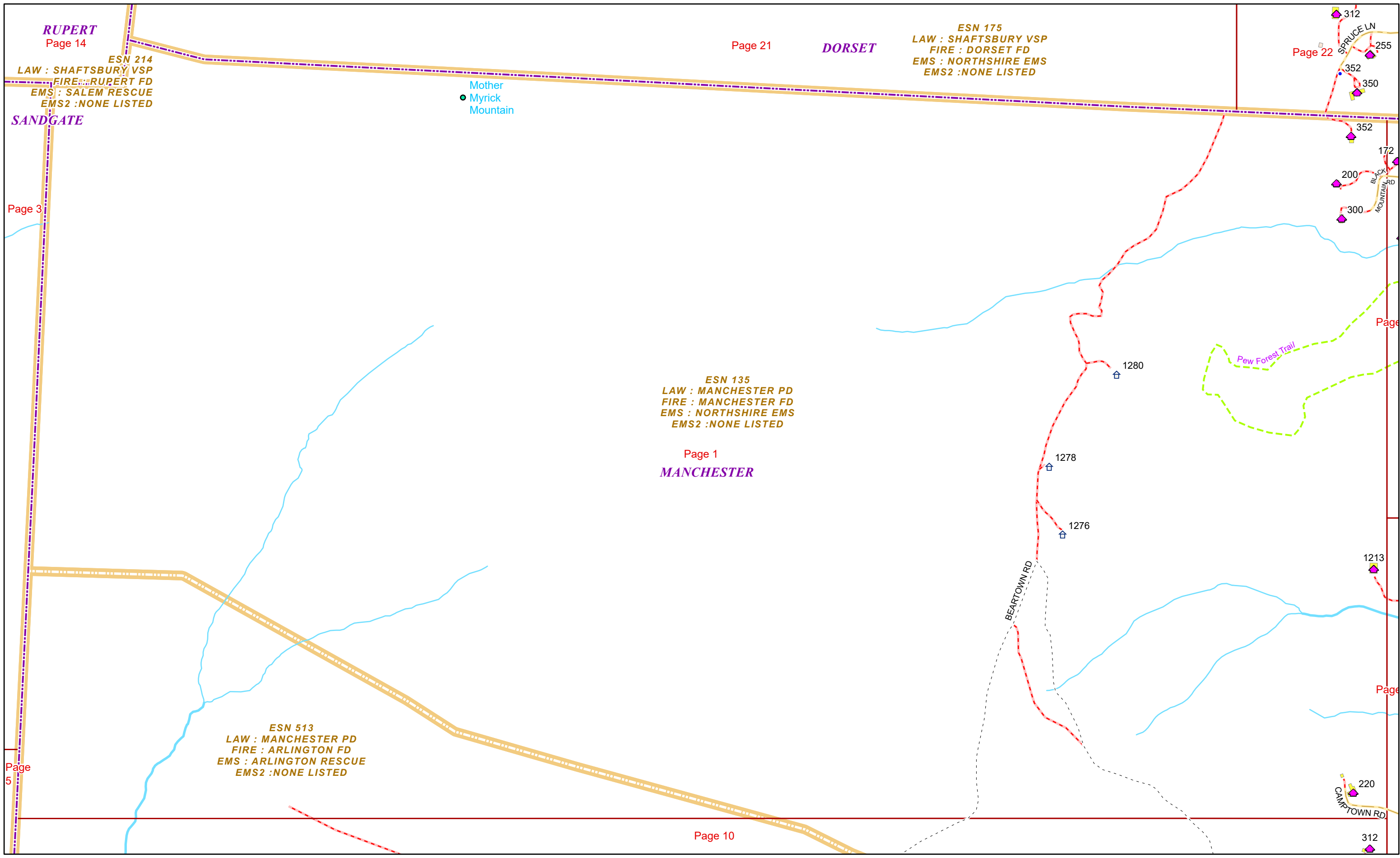
ROAD NAME	PAGE(S)
PEGGY WAY	22,31
PEREGRINES PERCH	29
PIG PEN RD	8,13
PINE TREE LN	7,11
POPLAR LN	31
POWDERHORN RD	11,16
PROSPECT ST	26,33,39
QUAIL RUN	12
QUIET ACRES RD	2
RABBIT RD	36,39
REC PARK RD	12,17
RICHVILLE RD	21,28,29,30,34,38,41
RIDGE RD	18
RIVER RD	33,38,39,41
RIVERBEND DR	38,39
RIVERSIDE HTS	19,28
RIVERSIDE	17
TOWNHOUSES RD	
ROBERTS RD	30
ROCKING STONE LN	36
ROOTVILLE RD	22,31,32
S HILL RD	41
SAGE HL	23
SANDGATE RD	10
SARGENT LN	39
SCHOOL ST	17
SEATON FARM RD	9,14
SEMINARY AVE	26,27
SHADY PINE RD	30
SHEPARDS LN	26,27
SIDE RD	19
SILVER SPRINGS LN	40
SKYLINE DR	11,25,35,40

MANCHESTER Road Name Index

ROAD NAME	PAGE(S)
SLATE CIR	30
SLEEPY HOLLOW DR	3
SLEIGHBELL LN	5,24
SMITHS HILL RD	21
SOUTHERN VERMONT	16
ART CENTER DR	
SPRING WAY	15
SPRUCE BROOK APTS	21
RD	
SPRUCE ST	21
SQUIRES RD	4,22
STARRY DR	37,41
STEEPLE VIEW RD	23
STONES THROW LN	26
STONEY FIELDS RD	12,17
STRAWBERRY FIELDS	15
LN	
STREAMSIDE RD	24
SUGARHOUSE LN	41
SUMMIT VW	36
SUNSET LN	4
SWAN LN	16
SWEET HOLW	7
SWEZEY RD	14
TABLE ROCK WAY	36
TACONIC BUSINESS	22
PARK RD	
TACONIC RD	33
TERRYS LOOP	34
THE FIELDS RD	28
THE MEADOWS	28
THOMPSONS STATION	18,22
DR	

ROAD NAME	PAGE(S)
THREE MAPLE DR	2,7,11,22
TORBANK RD	22,23
TORREY KNL	30
TOWER RD	22,31
TOWN HWY 10	21,28
TOWN HWY 26	32,42
TOWN HWY 37	35,40
TOWN SHED RD	22,23
TREAT HILL RD	21,28
TROUT POND LN	28
TWIN BROOK LN	28,29
TWO COW LN	17
UNION ST	27,33,34
UPLAND DOWN RD	9
UPPER RD	23
UPSON KNOLLS RD	14,22
US ROUTE 7	4,6,14,15,22,23,24,28,30,31,34,38,41
VALLEY PASS	28
VAUGHN FARM RD	23
VILLAGE AT ORMSBY	36
HL	
VILLAGE GLN	16,17
VILLAGE VIEW RD	14
VIRGIL RD	13
W BRANCH DR	4,22
W HILL RD	11
W LATHROP LN	40
W UNION ST	26
WAYS LN	16,26
WEST FLDS	26
WEST RD	2,3,7,11,16,26,27
WESTVIEW EST	15
WHITE BIRCH LN	7

ROAD NAME	PAGE(S)
WIDEAWAKE RD	2,3
WILBURTON DR	38,39
WILCOX LN	40
WILLIAMS ST	26,27
WILLOW POND RD	5
WIND HILL RD	4,8,24
WINDSOR RD	11
WINTER ST	6,14,15
WITHERELL LN	16,26
WOODS POINT RD	31
WYMAN LN	19,20



RUPERT

Page 14

ESN 214
LAW : SHAFTSBURY VSP
FIRE : RUPERT FD
EMS : SALEM RESCUE
EMS2 : NONE LISTED

SANDGATE

Page 3

Page 5

Page 21

DORSET

ESN 175
LAW : SHAFTSBURY VSP
FIRE : DORSET FD
EMS : NORTHSHIRE EMS
EMS2 : NONE LISTED

Page 22

ESN 135
LAW : MANCHESTER PD
FIRE : MANCHESTER FD
EMS : NORTHSHIRE EMS
EMS2 : NONE LISTED


Page 1

MANCHESTER

Page 10

Mother
Myrick
Mountain

ESN 513
LAW : MANCHESTER PD
FIRE : ARLINGTON FD
EMS : ARLINGTON RESCUE
EMS2 : NONE LISTED

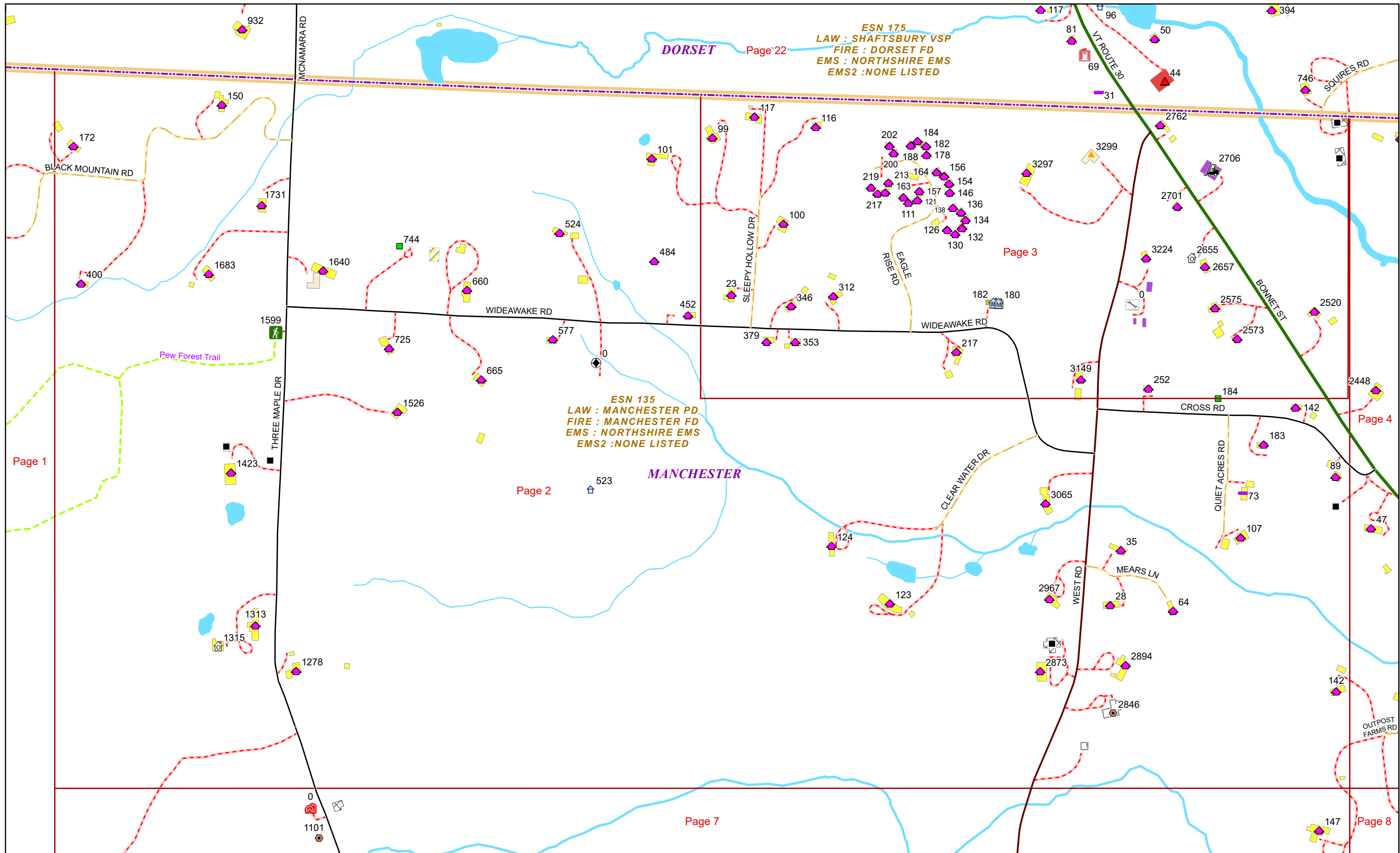


1 inch equals 750 feet

9/16/2024


MANCHESTER

Page: 1



ESN 175
 LAW : SHAFTSBURY VSP
 FIRE : DORSET FD
 EMS : NORTHSHIRE EMS
 EMS2 : NONE LISTED

ESN 135
 LAW : MANCHESTER PD
 FIRE : MANCHESTER FD
 EMS : NORTHSHIRE EMS
 EMS2 : NONE LISTED



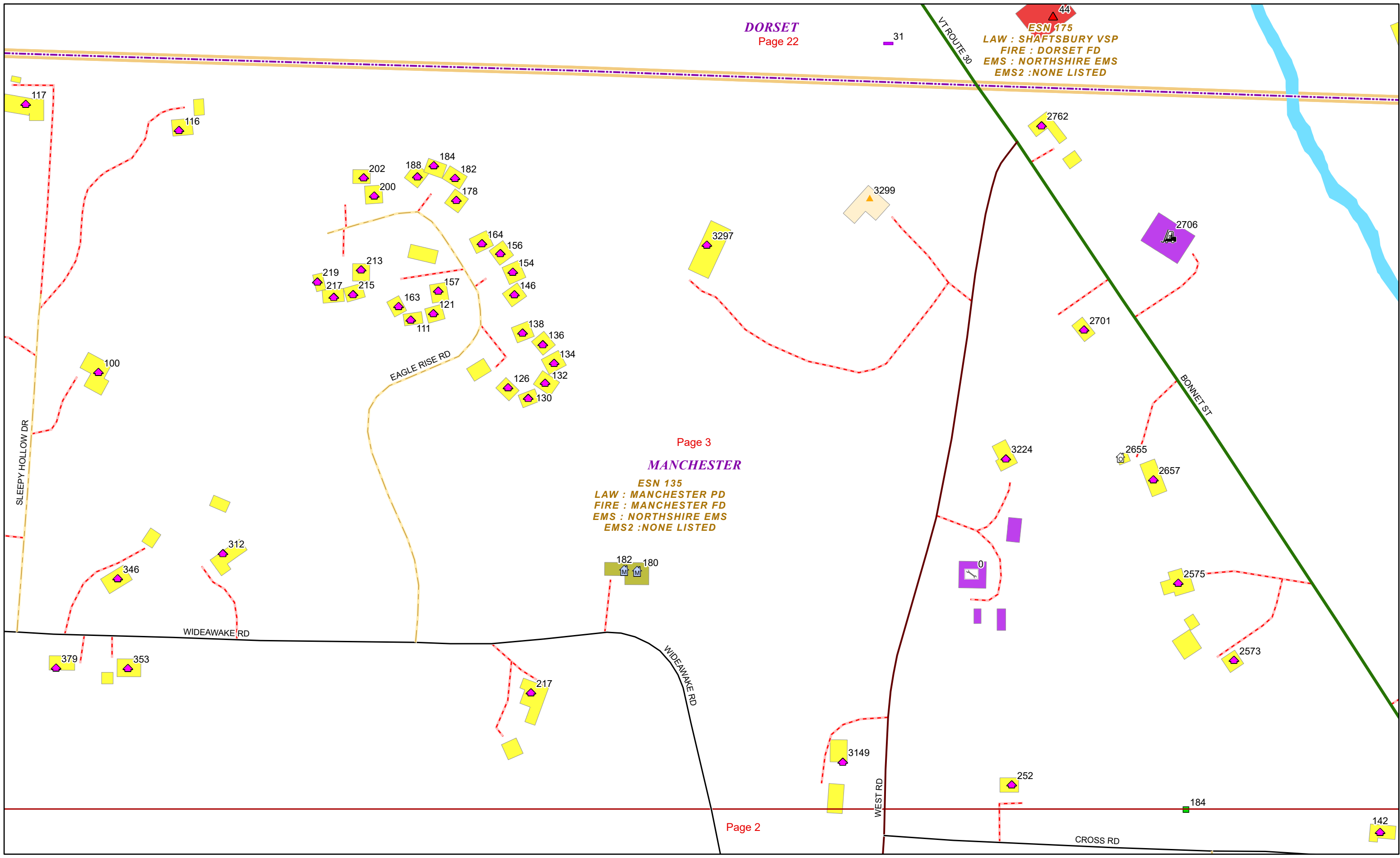
9/16/2024

MANCHESTER

Page: 2

ESN 175
LAW : SHAFTSBURY VSP
FIRE : DORSET FD
EMS : NORTHSHIRE EMS
EMS2 : NONE LISTED

ESN 135
LAW : MANCHESTER PD
FIRE : MANCHESTER FD
EMS : NORTHSHIRE EMS
EMS2 : NONE LISTED



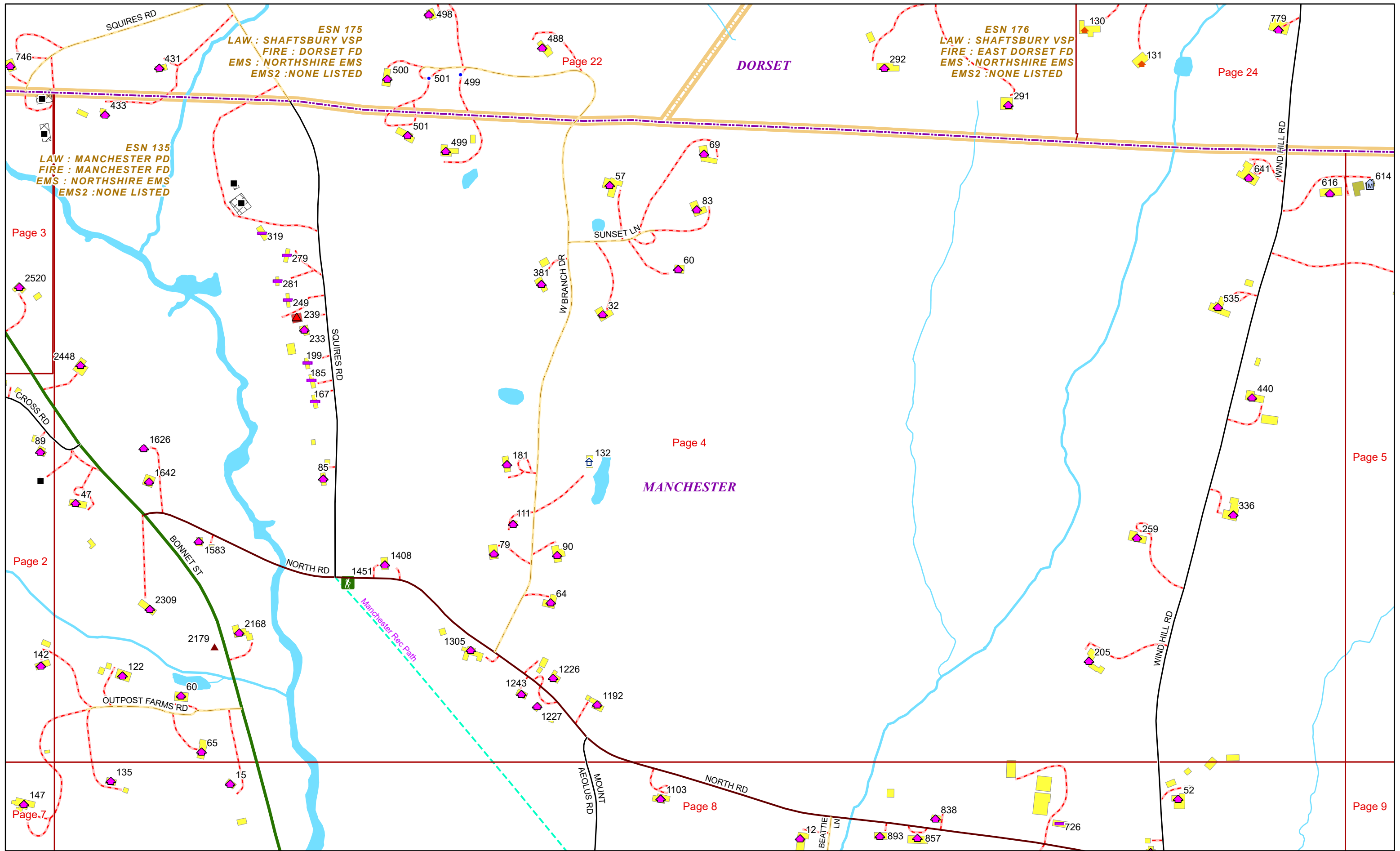
0 0.03 0.06 0.11 Miles

1 inch equals 167 feet

9/16/2024

MANCHESTER

Page: 3



ESN 175
LAW : SHAFTSBURY VSP
FIRE : DORSET FD
EMS : NORTHSHIRE EMS
EMS2 : NONE LISTED

ESN 176
LAW : SHAFTSBURY VSP
FIRE : EAST DORSET FD
EMS : NORTHSHIRE EMS
EMS2 : NONE LISTED

ESN 135
LAW : MANCHESTER PD
FIRE : MANCHESTER FD
EMS : NORTHSHIRE EMS
EMS2 : NONE LISTED

Manchester Rec Path


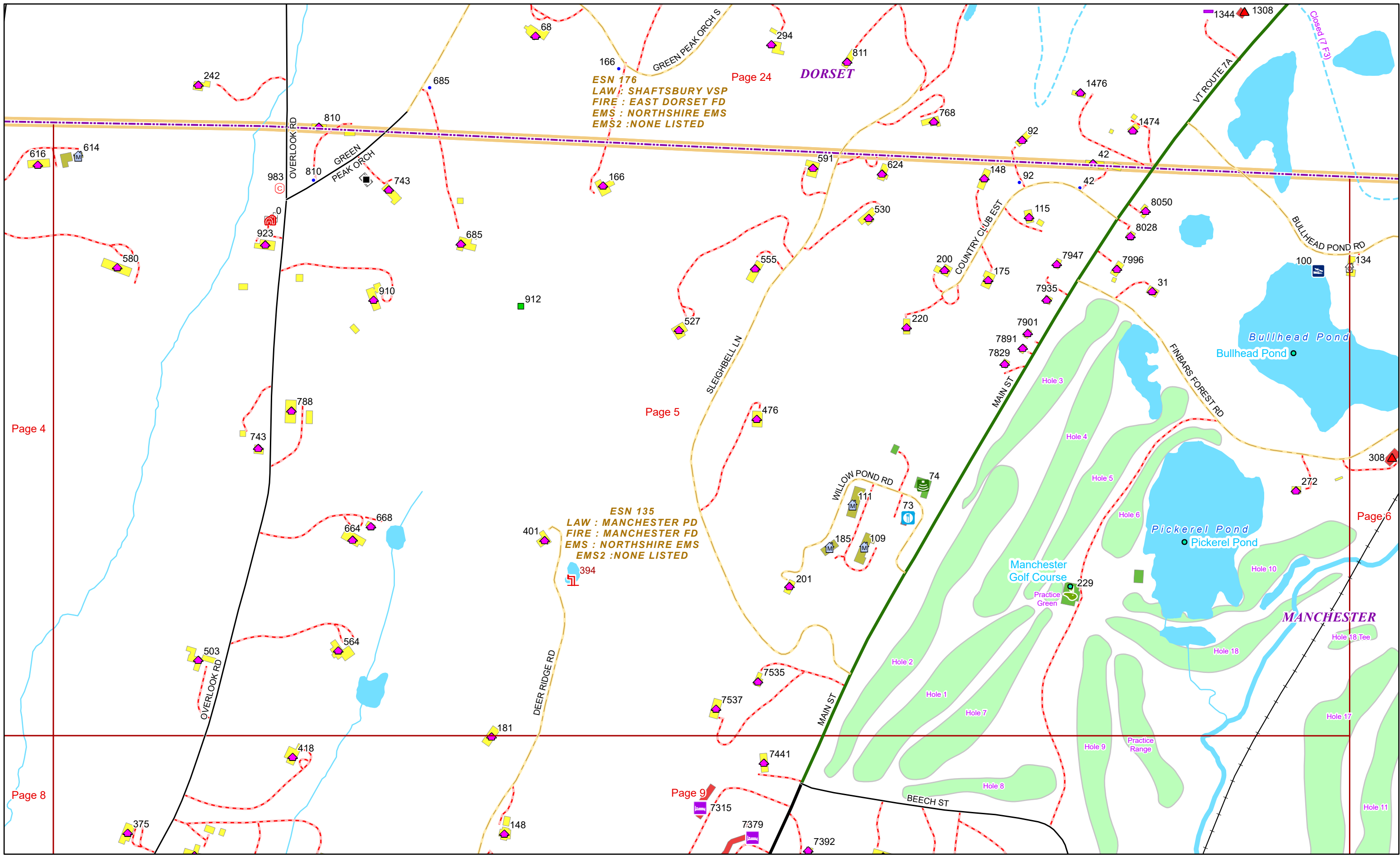


0 0.07 0.15 0.3 Miles 1 inch equals 417 feet

9/16/2024

MANCHESTER

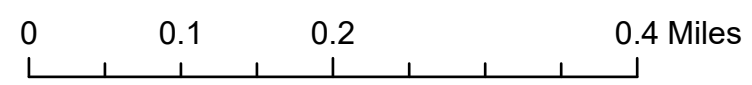
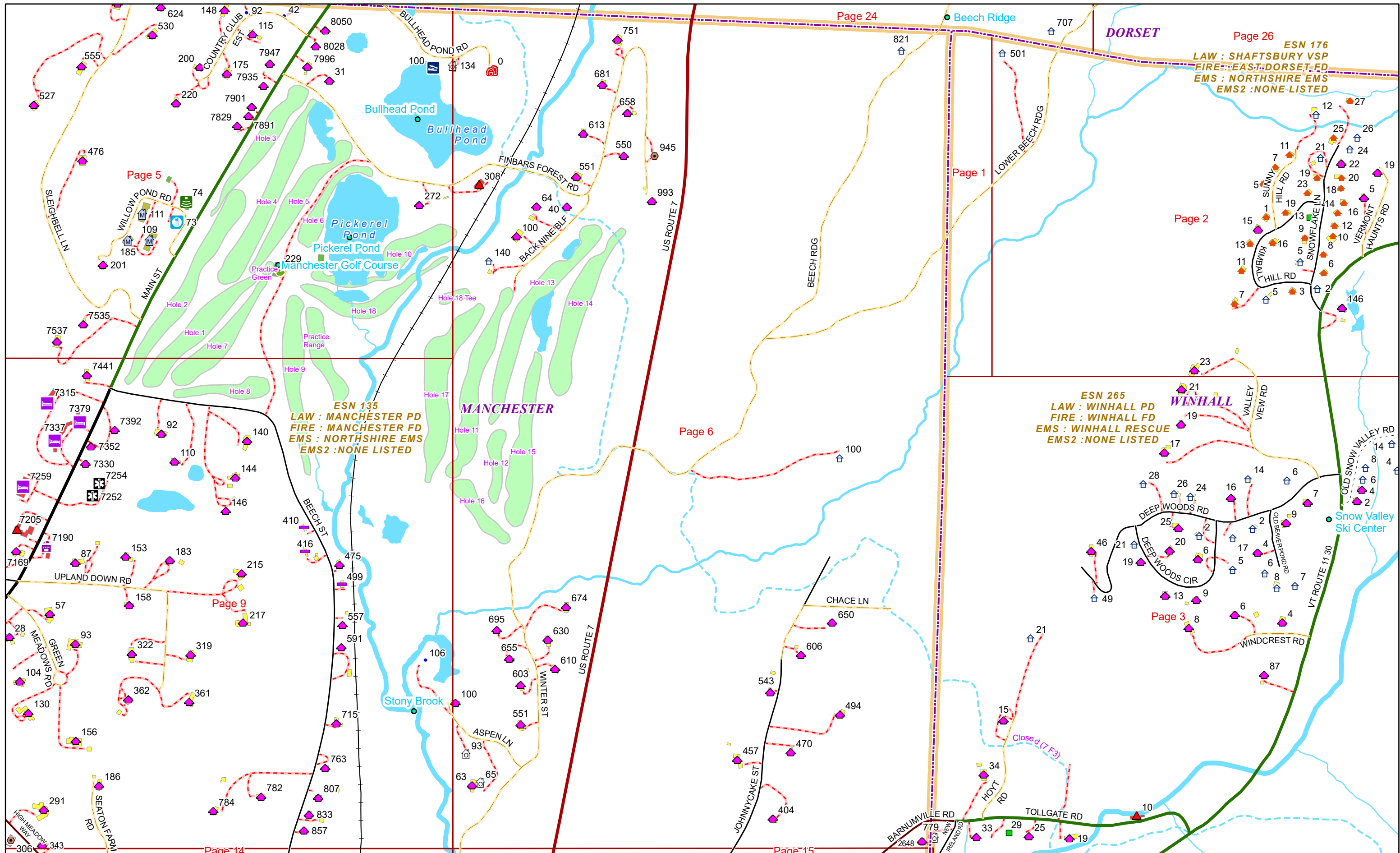
Page: 4



9/16/2024

MANCHESTER

Page: 5

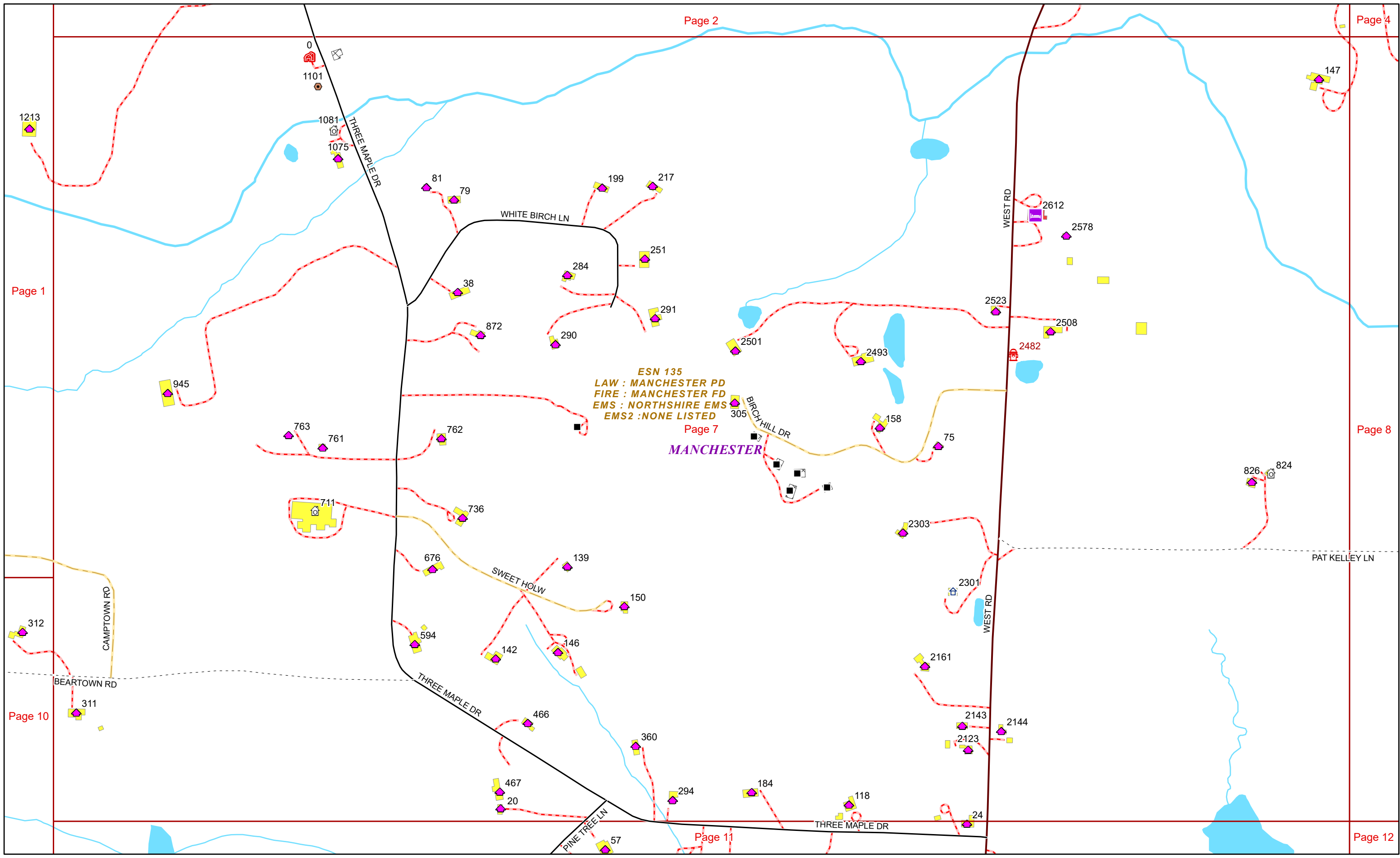


1 inch equals 667 feet

9/16/2024

MANCHESTER

Page: 6



ESN 135
LAW : MANCHESTER PD
FIRE : MANCHESTER FD
EMS : NORTSHIRE EMS
EMS2 : NONE LISTED
Page 7

MANCHESTER


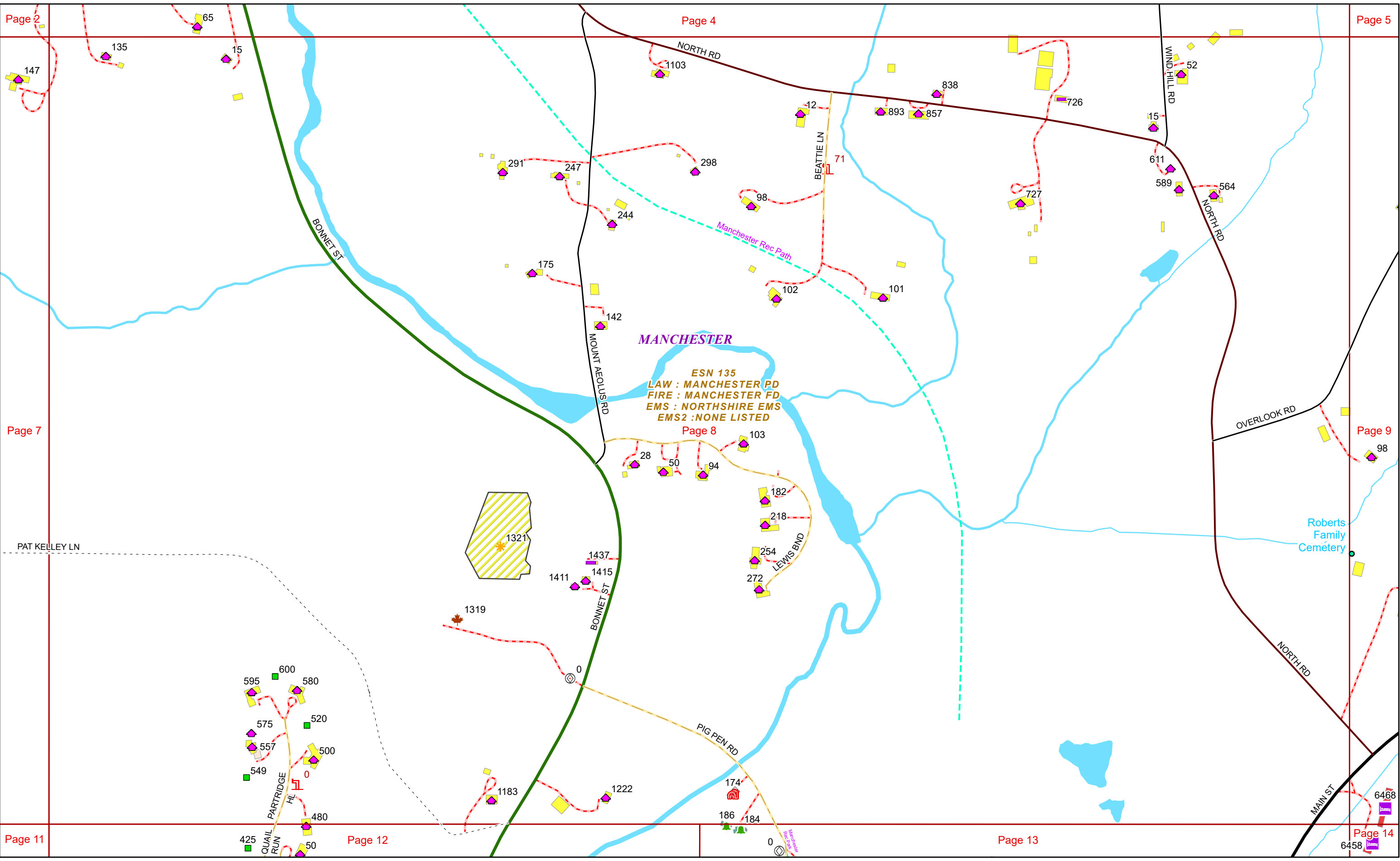


0 0.07 0.15 0.3 Miles 1 inch equals 417 feet

9/16/2024

MANCHESTER

Page: 7

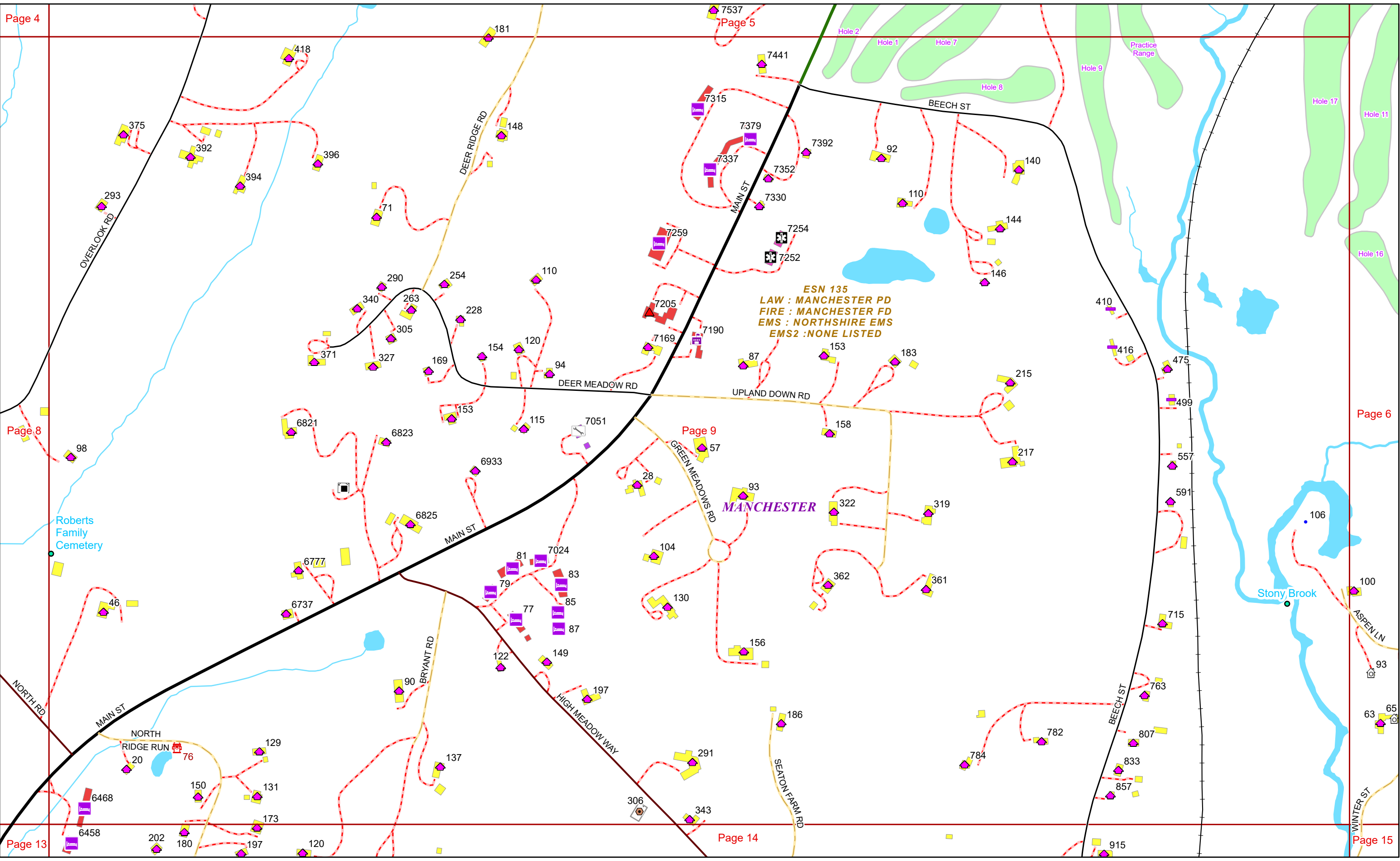


1 inch equals 417 feet

9/16/2024

MANCHESTER

Page: 8

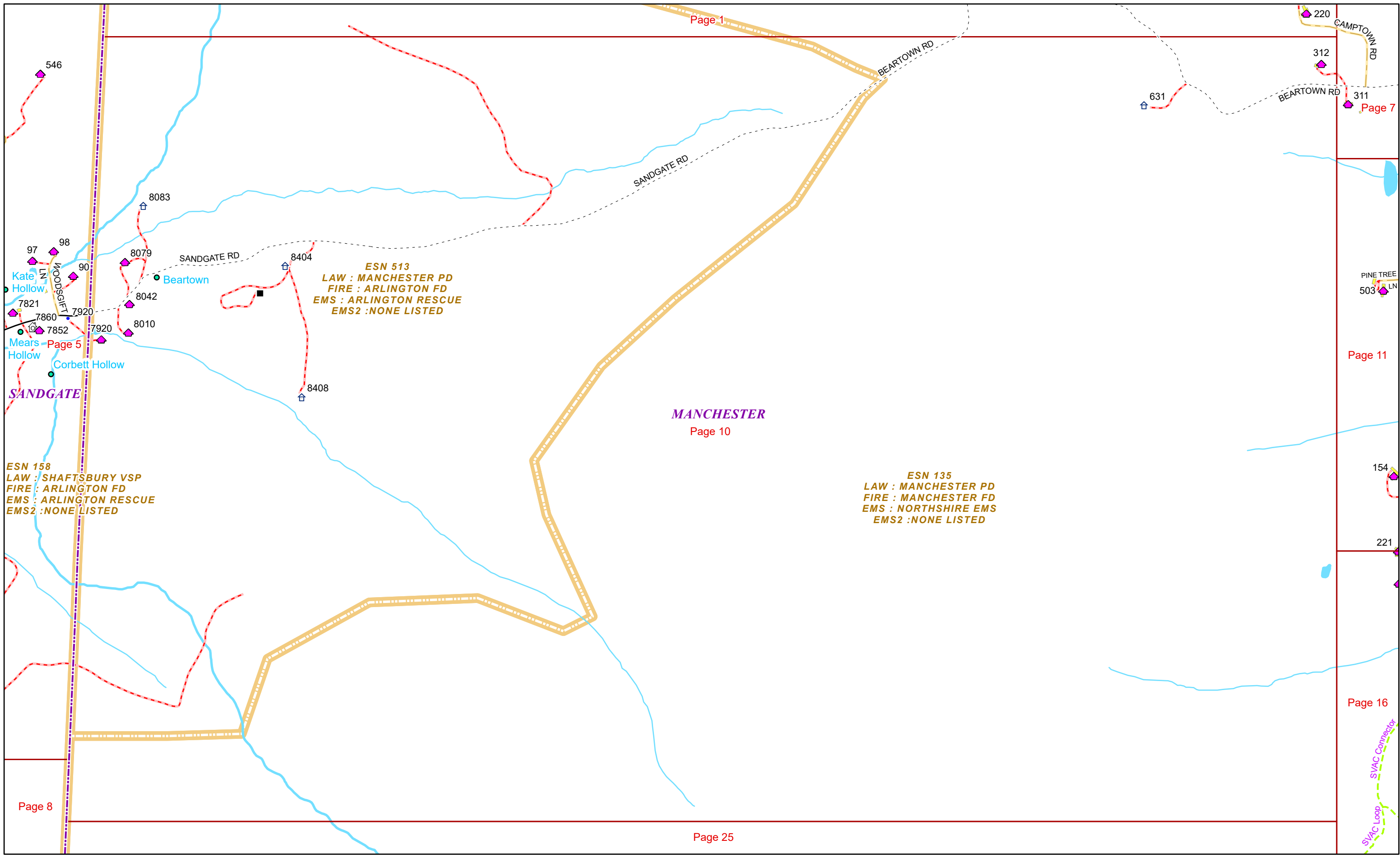


0 0.07 0.15 0.3 Miles 1 inch equals 417 feet

9/16/2024

MANCHESTER

Page: 9



Page 8

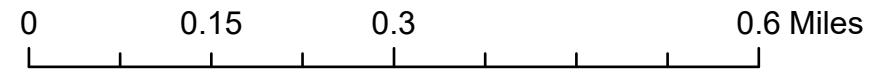
Page 1

Page 7

Page 11

Page 16

Page 25

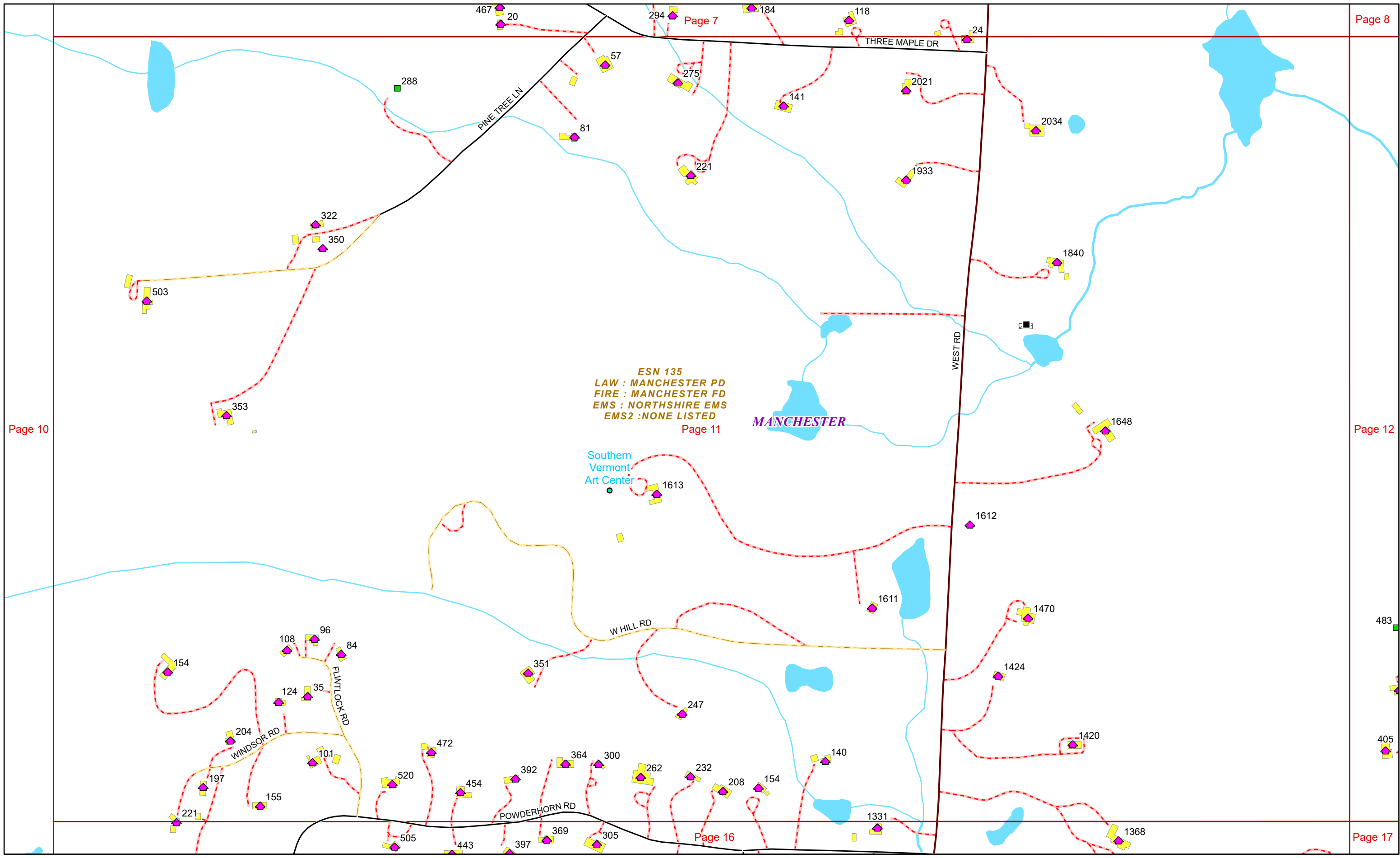


1 inch equals 833 feet

9/16/2024

MANCHESTER

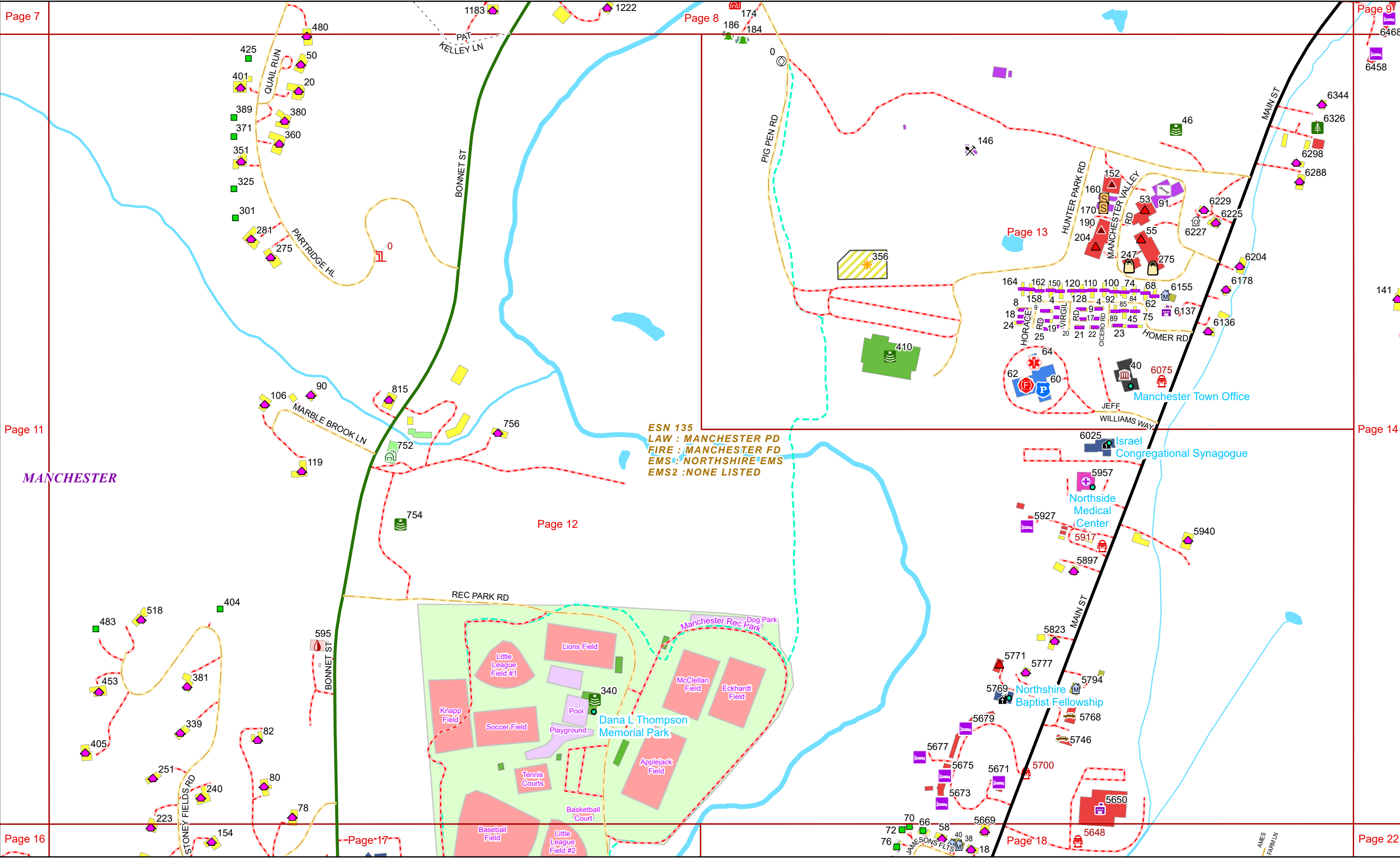
Page: 10



0 0.07 0.15 0.3 Miles 1 inch equals 417 feet

9/16/2024

MANCHESTER



ESN 135
 LAW : MANCHESTER PD
 FIRE : MANCHESTER FD
 EMS : NORTHSHIRE EMS
 EMS2 : NONE LISTED

MANCHESTER



9/16/2024

MANCHESTER



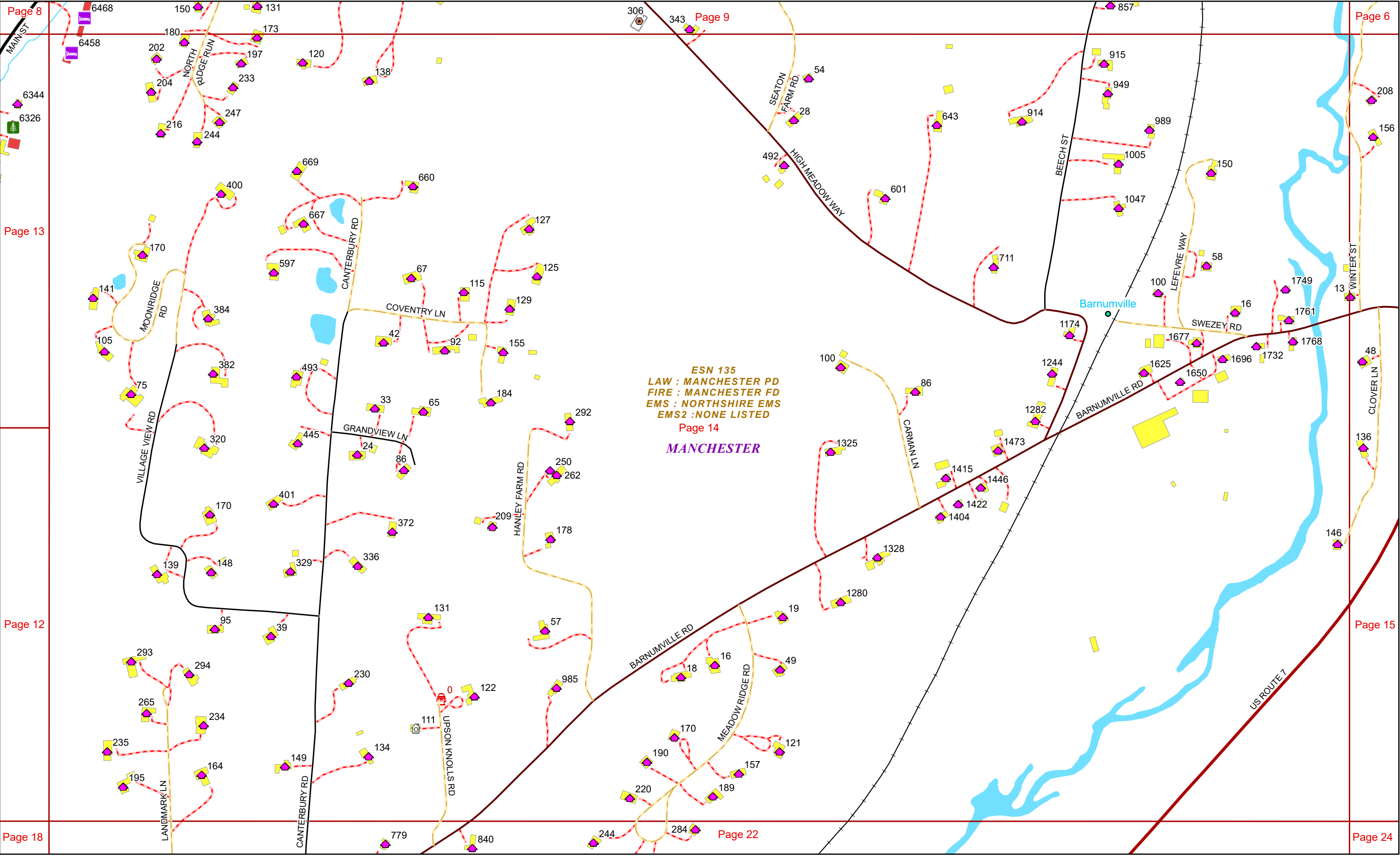
0 0.03 0.06 0.11 Miles

1 inch equals 167 feet

9/16/2024

MANCHESTER

Page: 13



ESN 135
 LAW : MANCHESTER PD
 FIRE : MANCHESTER FD
 EMS : NORTHSHIRE EMS
 EMS2 : NONE LISTED
 Page 14

MANCHESTER

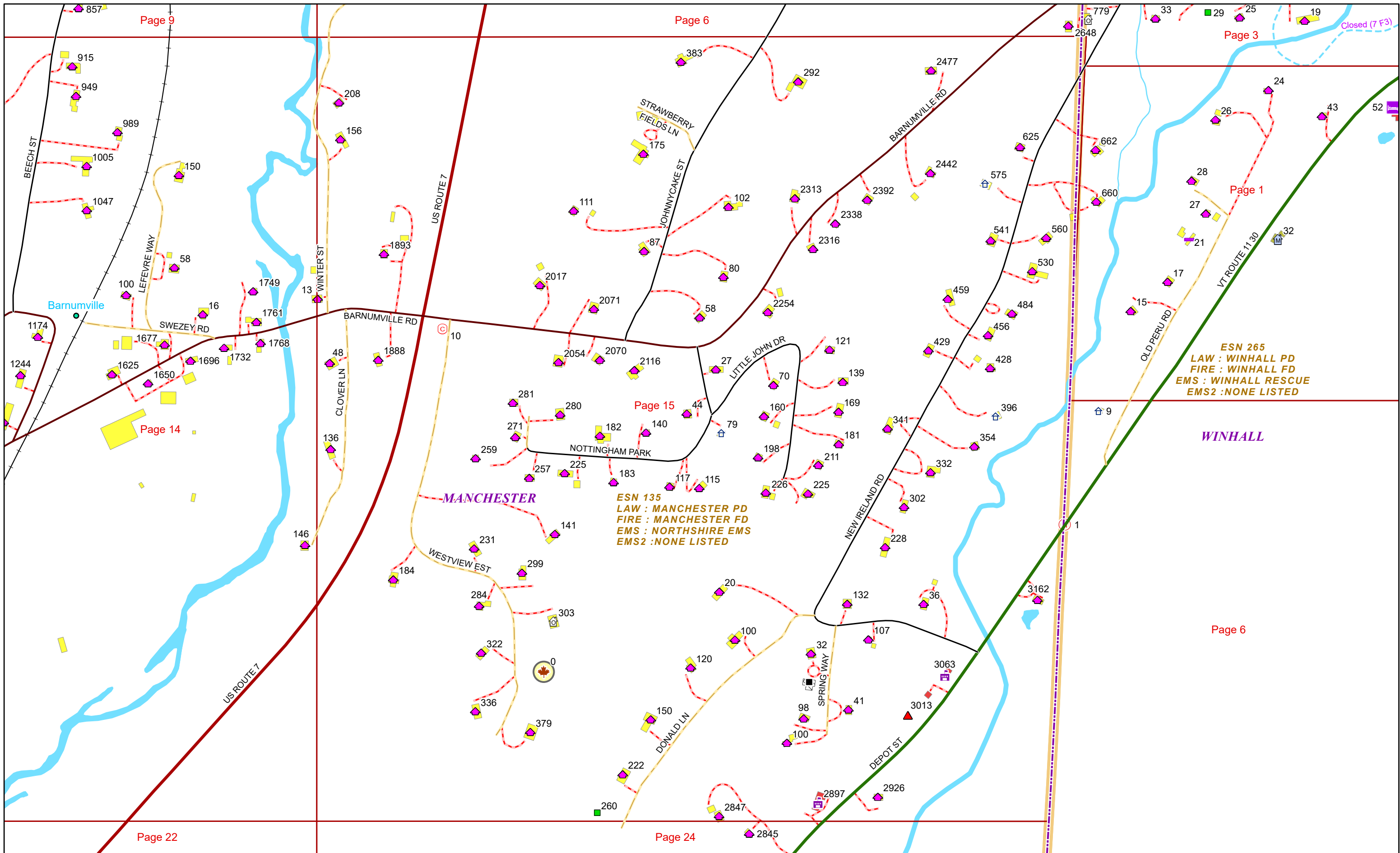


0 0.07 0.15 0.3 Miles 1 inch equals 417 feet

9/16/2024

MANCHESTER

Page: 14



Page 9

Page 6

Page 3

Page 1

Page 14

Page 15


Page 6

Page 22

Page 24

ESN 265
 LAW : WINHALL PD
 FIRE : WINHALL FD
 EMS : WINHALL RESCUE
 EMS2 : NONE LISTED

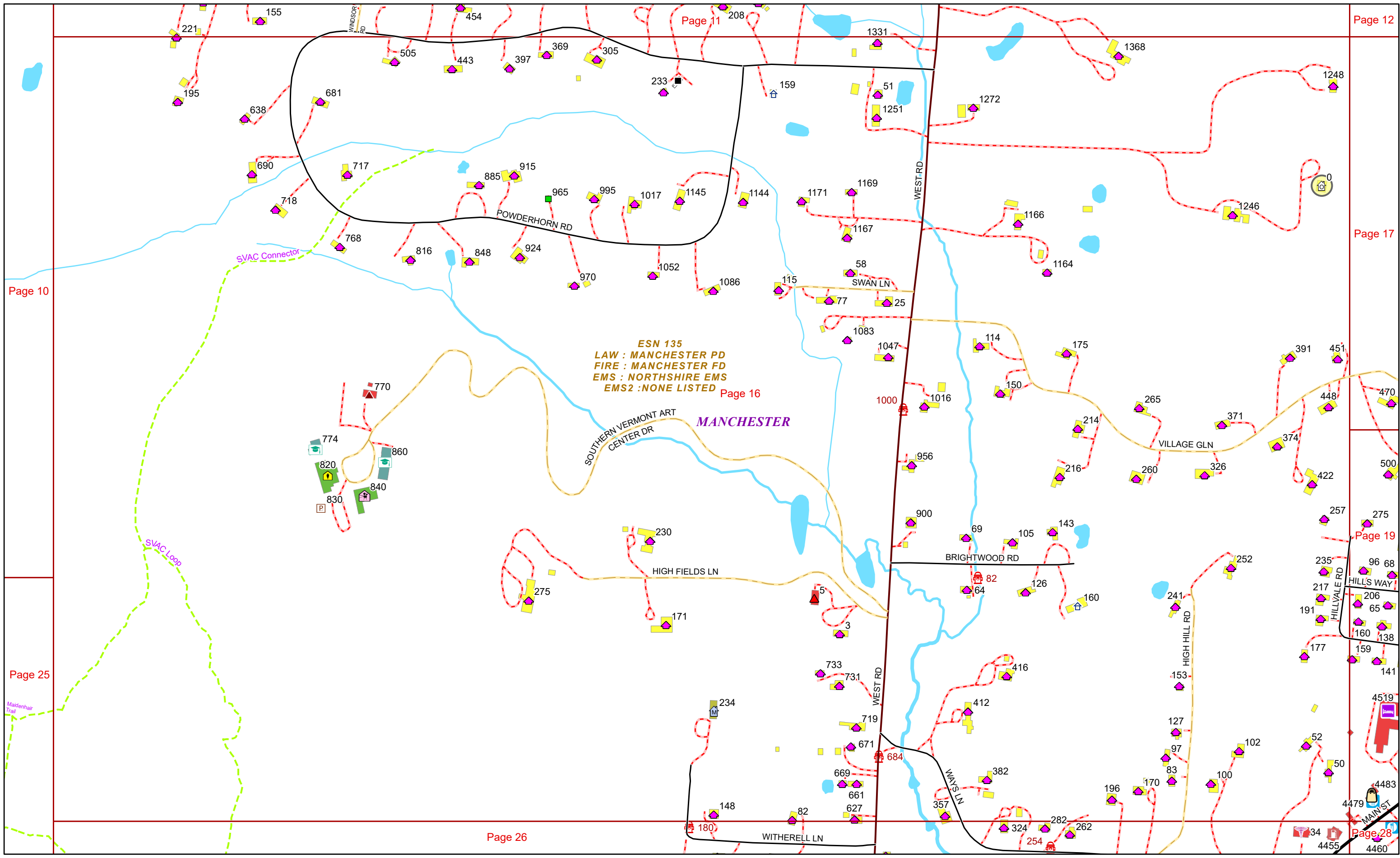
ESN 135
 LAW : MANCHESTER PD
 FIRE : MANCHESTER FD
 EMS : NORTHSHIRE EMS
 EMS2 : NONE LISTED



9/16/2024

MANCHESTER

Page: 15



ESN 135
LAW : MANCHESTER PD
FIRE : MANCHESTER FD
EMS : NORTSHIRE EMS
EMS2 : NONE LISTED

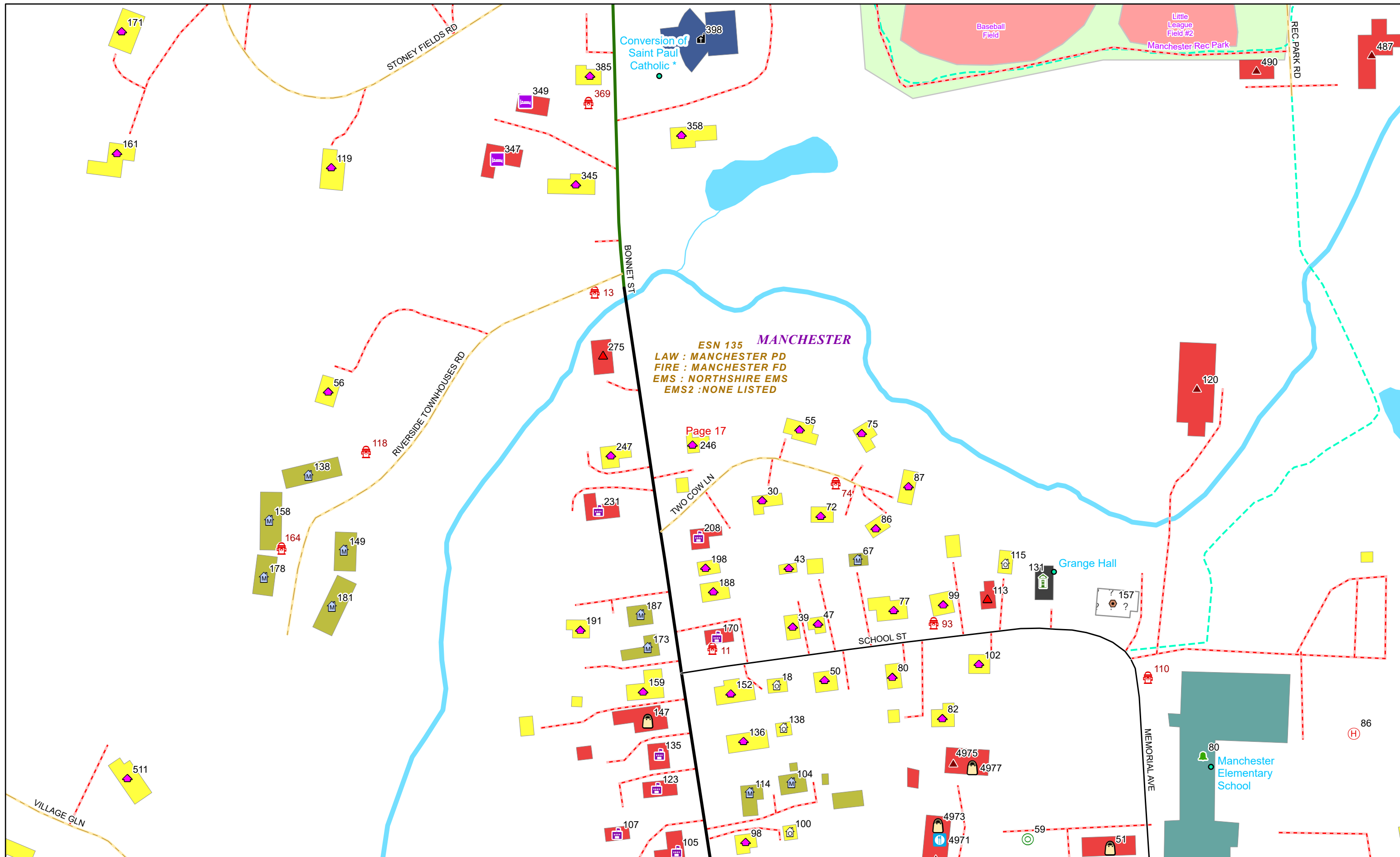
MANCHESTER



0 0.07 0.15 0.3 Miles 1 inch equals 417 feet

9/16/2024

MANCHESTER



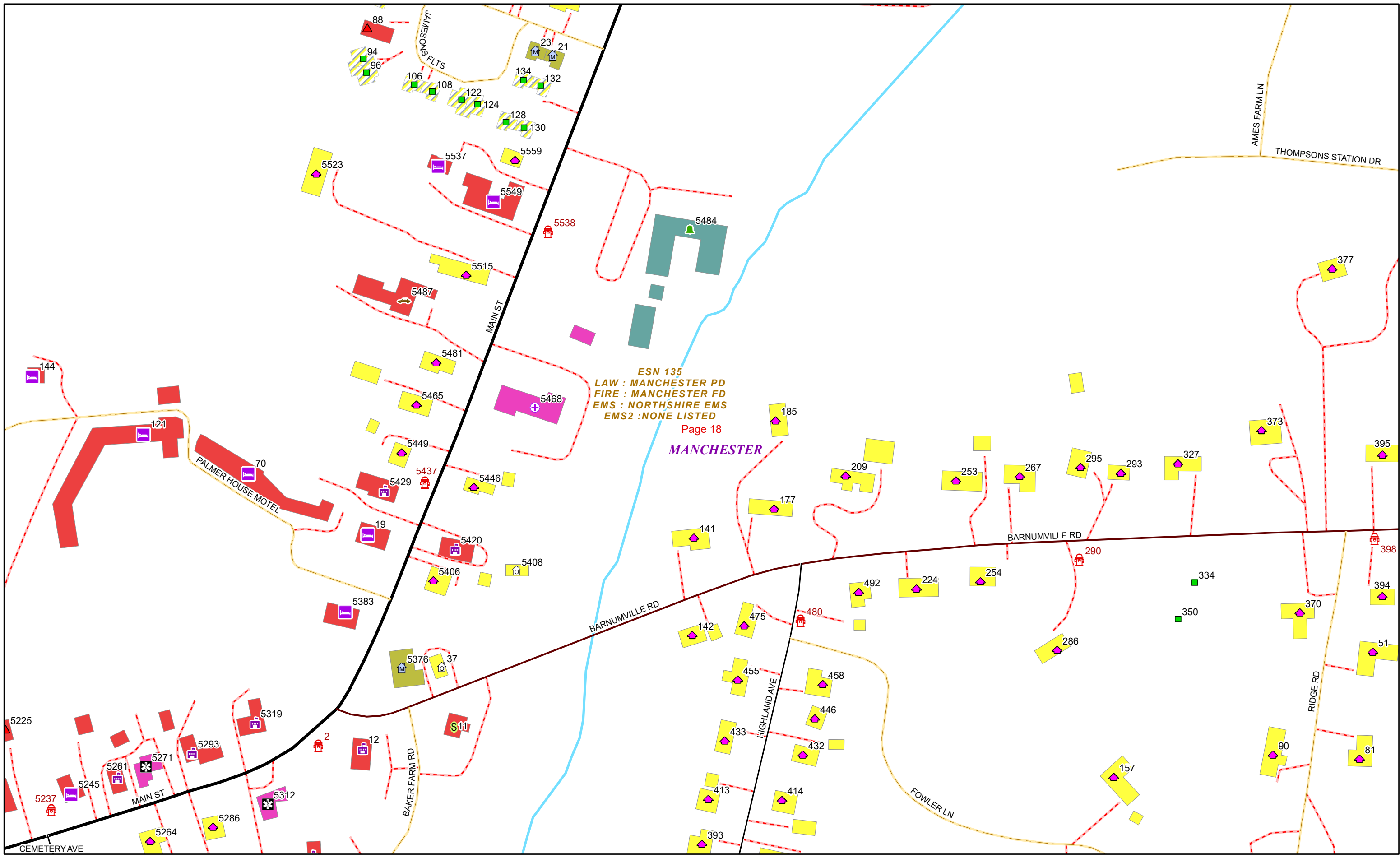
0 0.03 0.06 0.11 Miles

1 inch equals 167 feet

9/16/2024

MANCHESTER

Page: 17



ESN 135
 LAW : MANCHESTER PD
 FIRE : MANCHESTER FD
 EMS : NORTHSHIRE EMS
 EMS2 : NONE LISTED
 Page 18

MANCHESTER


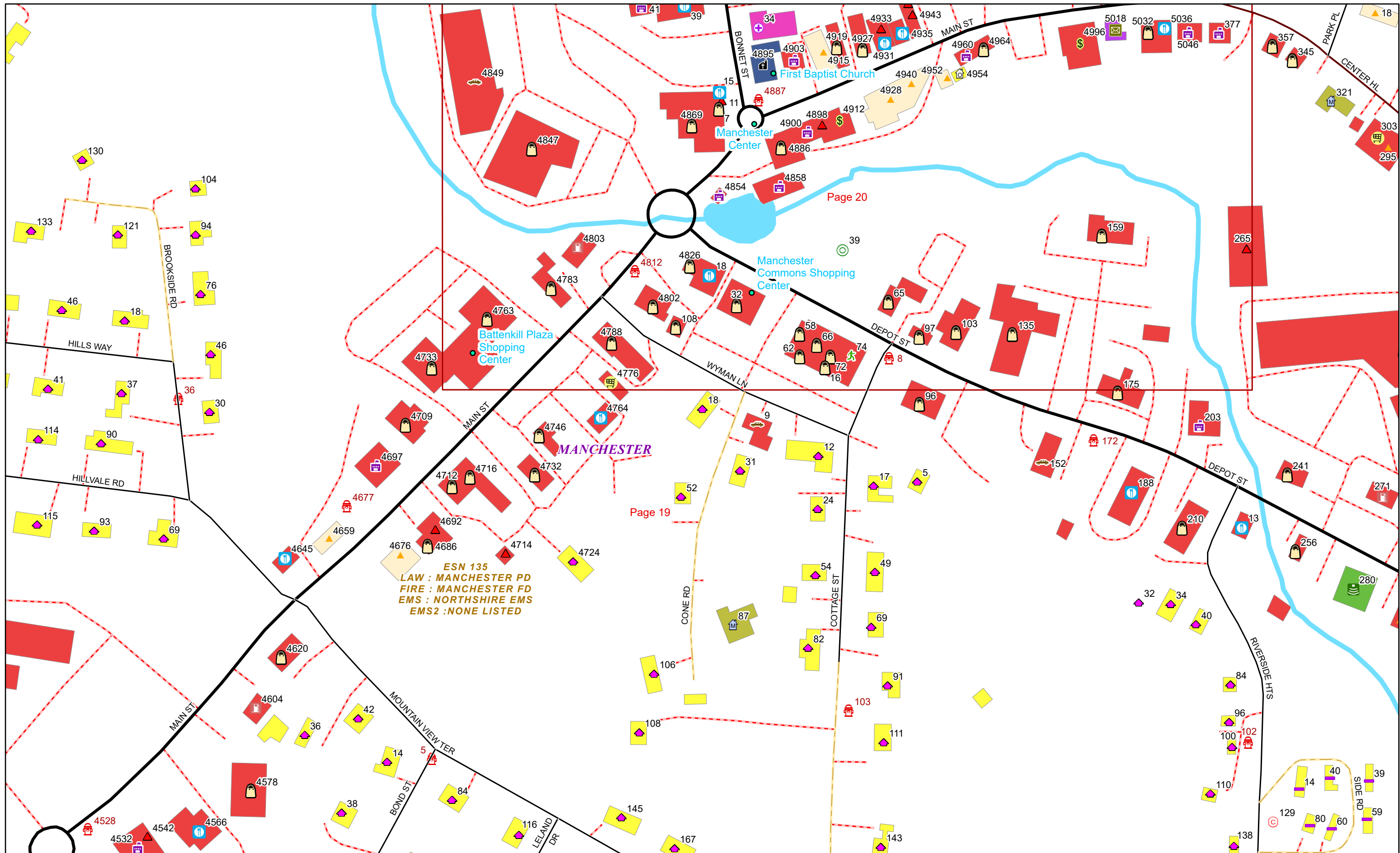


0 0.03 0.06 0.11 Miles

1 inch equals 167 feet

9/16/2024

MANCHESTER

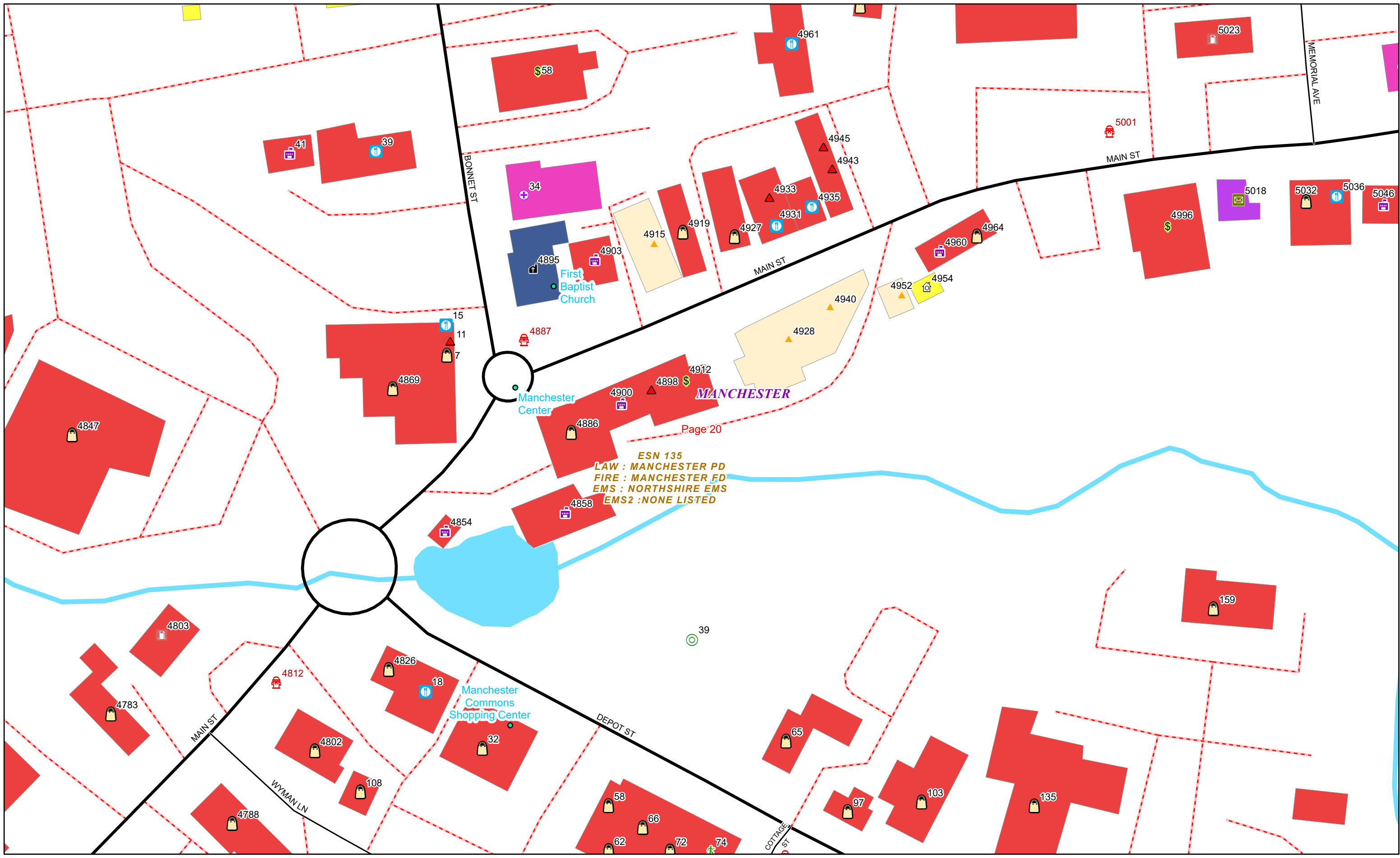


1 inch equals 167 feet

9/16/2024

MANCHESTER

Page: 19



Manchester Center

First Baptist Church

Manchester Commons Shopping Center

ESN 135
LAW : MANCHESTER PD
FIRE : MANCHESTER FD
EMS : NORTHSHIRE EMS
EMS2 : NONE LISTED

Page 20



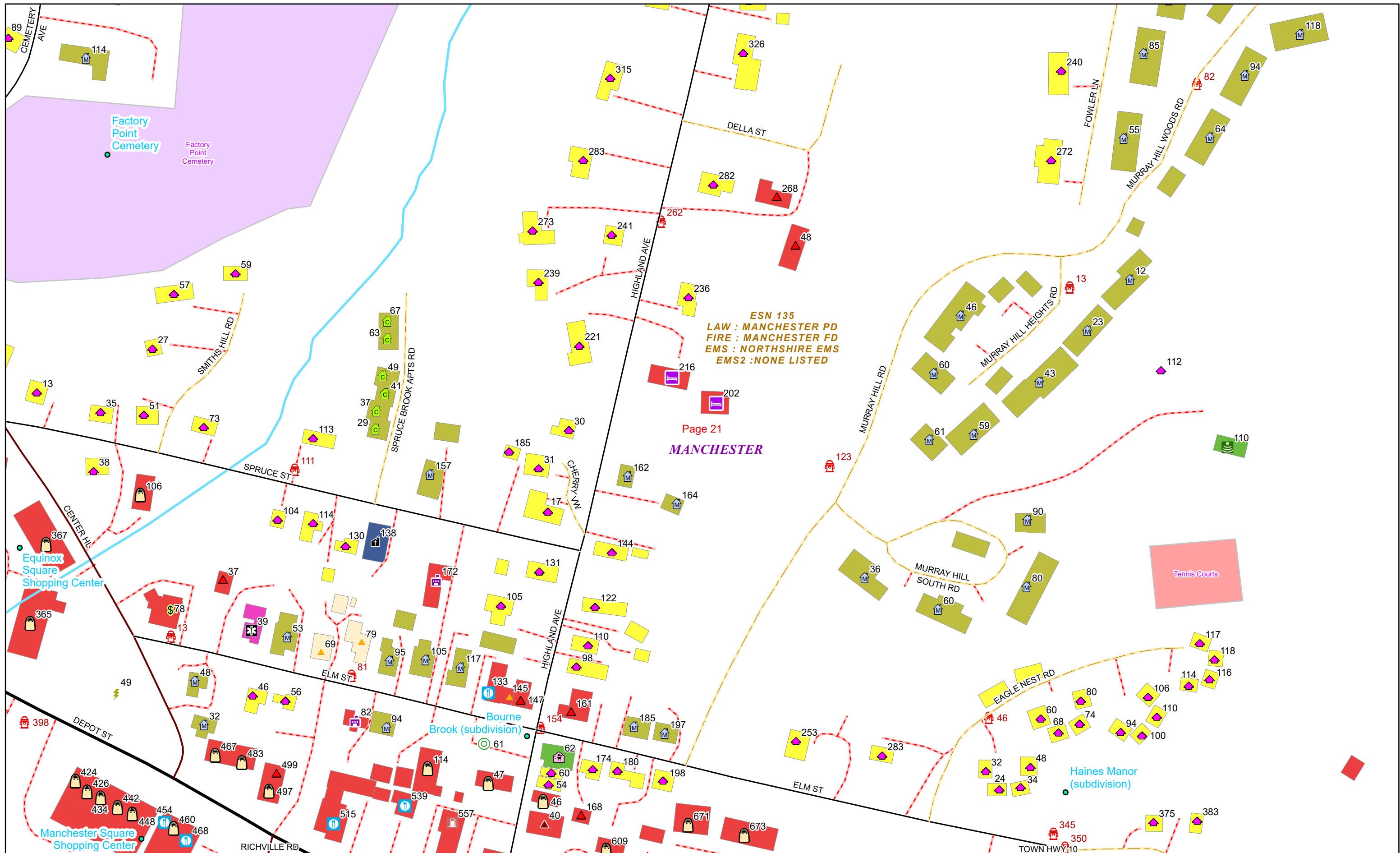
0 0.01 0.03 0.05 Miles

1 inch equals 83 feet

9/16/2024

MANCHESTER

Page: 20

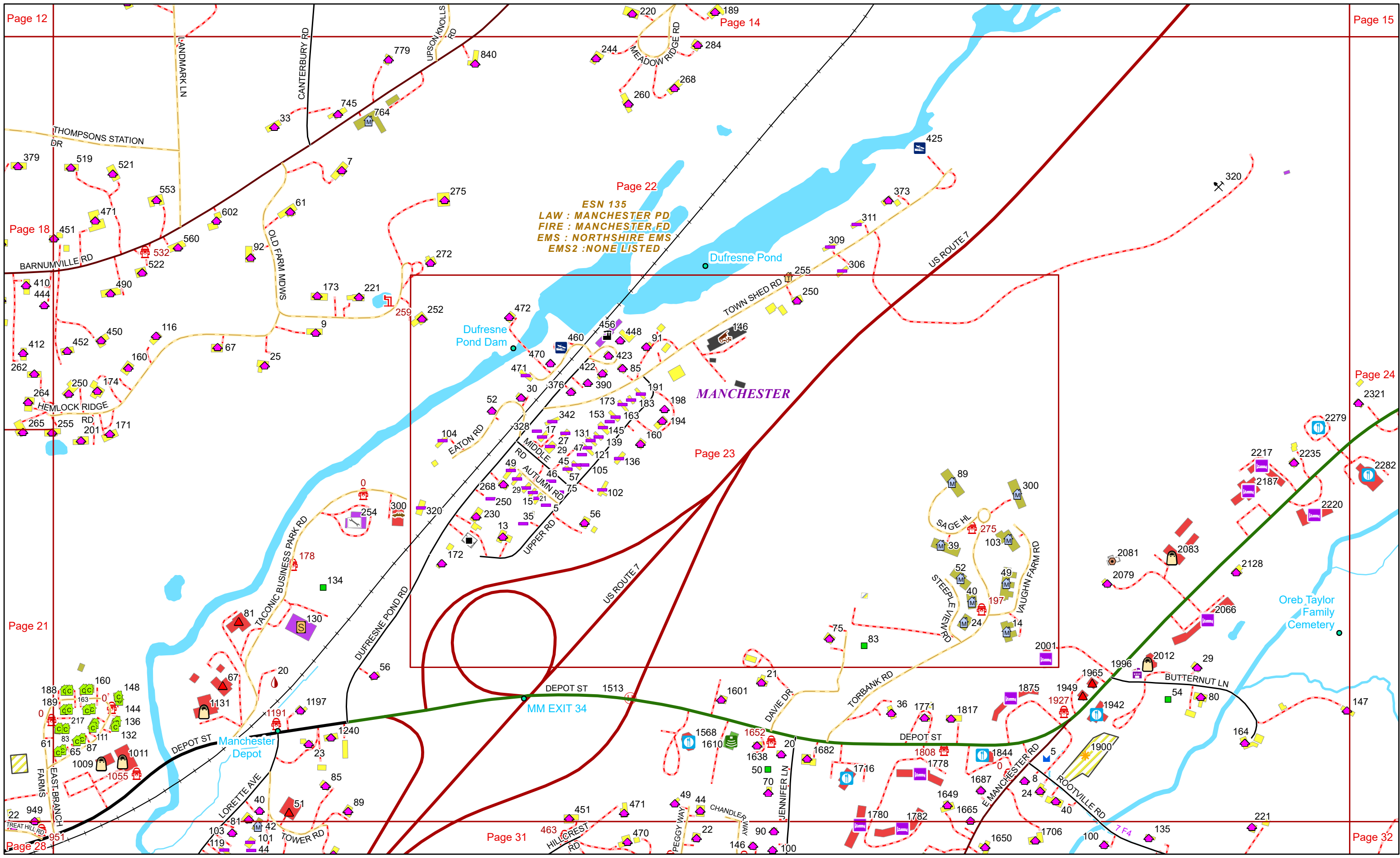


0 0.03 0.06 0.11 Miles 1 inch equals 167 feet

9/16/2024

MANCHESTER

Page: 21

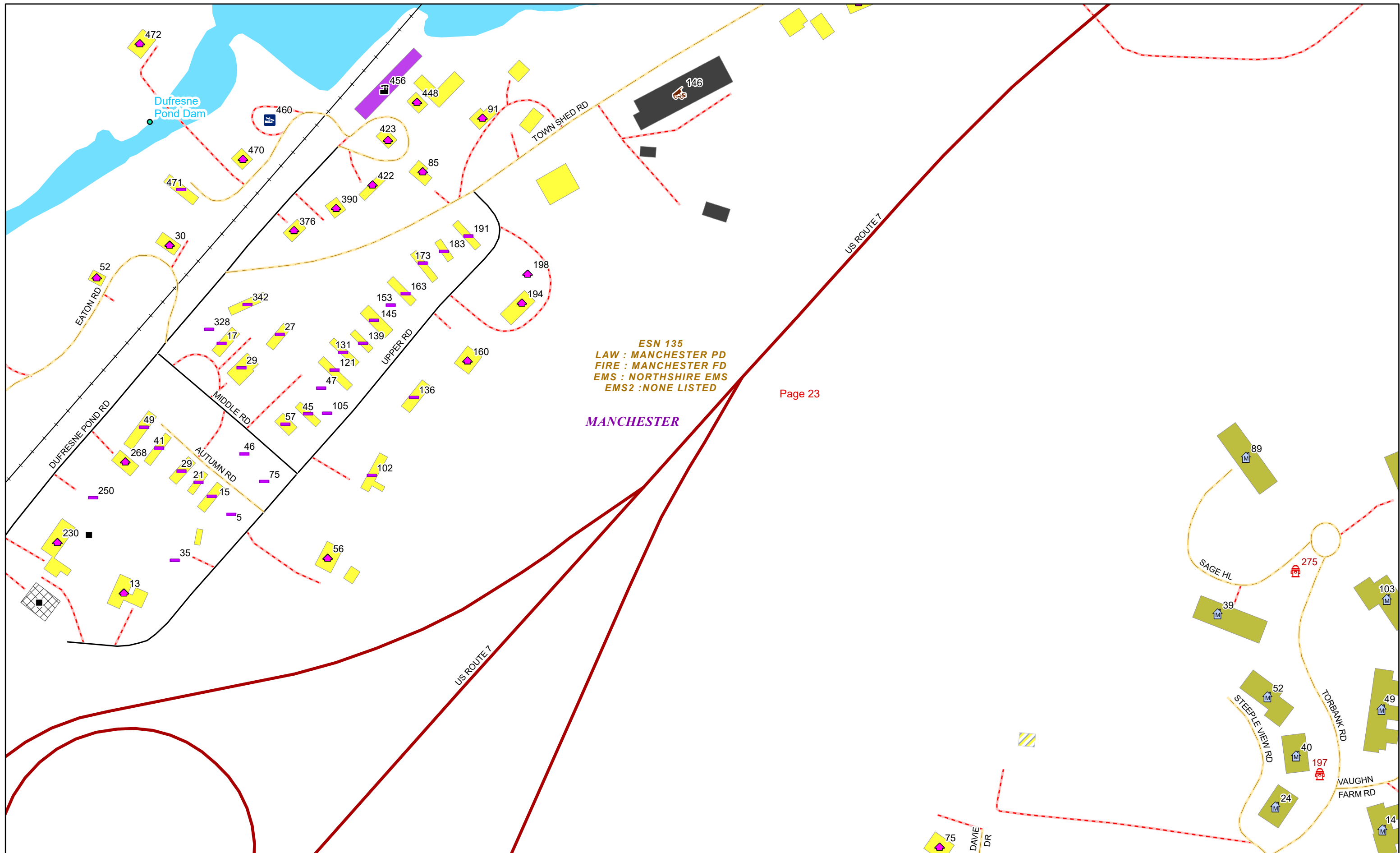


0 0.07 0.15 0.3 Miles 1 inch equals 417 feet

9/16/2024

MANCHESTER

Page: 22



Page 23



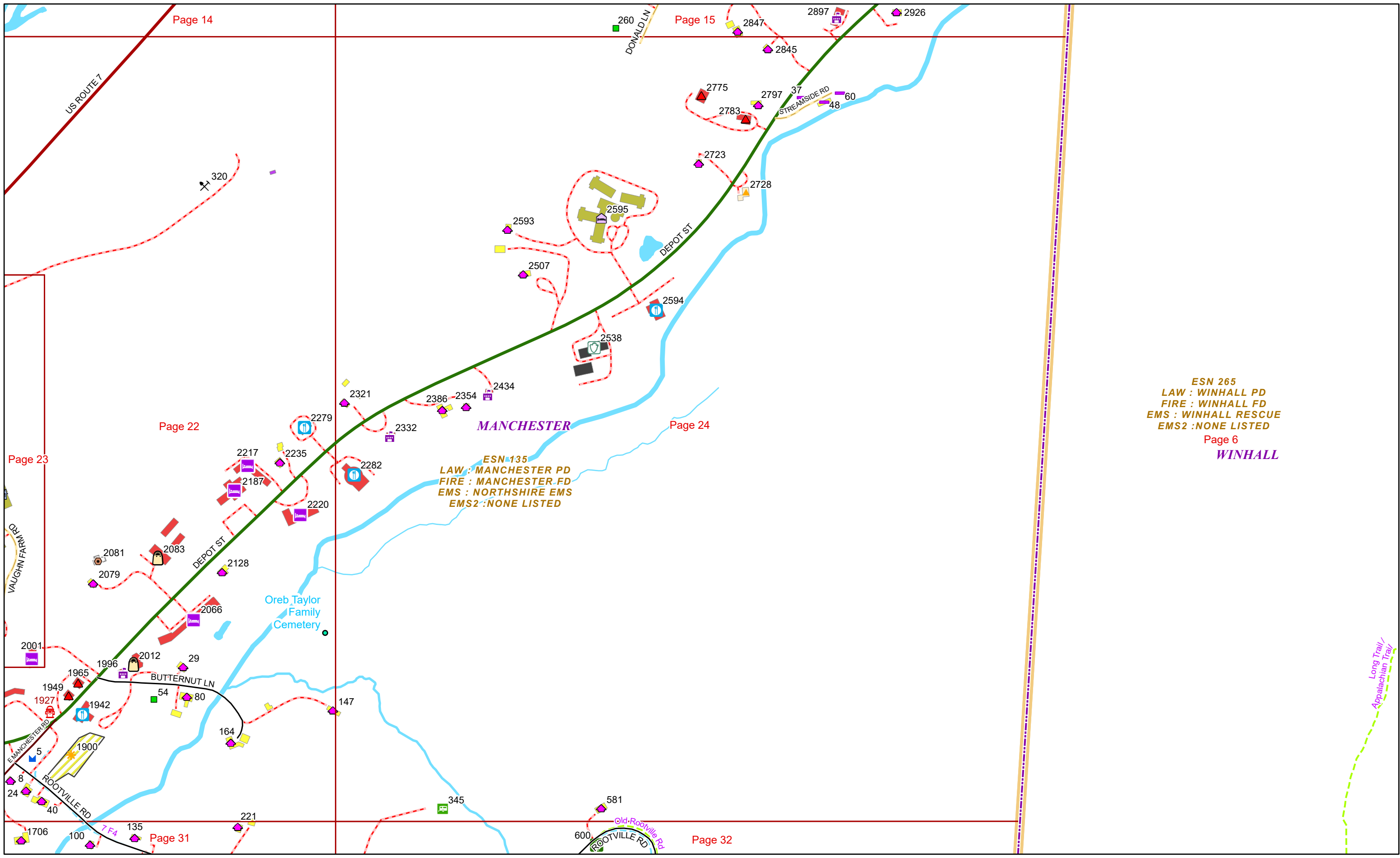
0 0.03 0.06 0.11 Miles

1 inch equals 167 feet

9/16/2024


MANCHESTER

Page: 23



ESN 265
 LAW : WINHALL PD
 FIRE : WINHALL FD
 EMS : WINHALL RESCUE
 EMS2 : NONE LISTED
 Page 6
WINHALL

ESN 135
 LAW : MANCHESTER PD
 FIRE : MANCHESTER FD
 EMS : NORTHSHIRE EMS
 EMS2 : NONE LISTED



9/16/2024

MANCHESTER

Page: 24

ESN 158
LAW : SHAFTSBURY VSP
FIRE : ARLINGTON FD
EMS : ARLINGTON RESCUE
EMS2 : NONE LISTED

Equinox Mountain
Lookout Rock

ESN 135
LAW : MANCHESTER PD
FIRE : MANCHESTER FD
EMS : NORTHSHIRE EMS
EMS2 : NONE LISTED

MANCHESTER

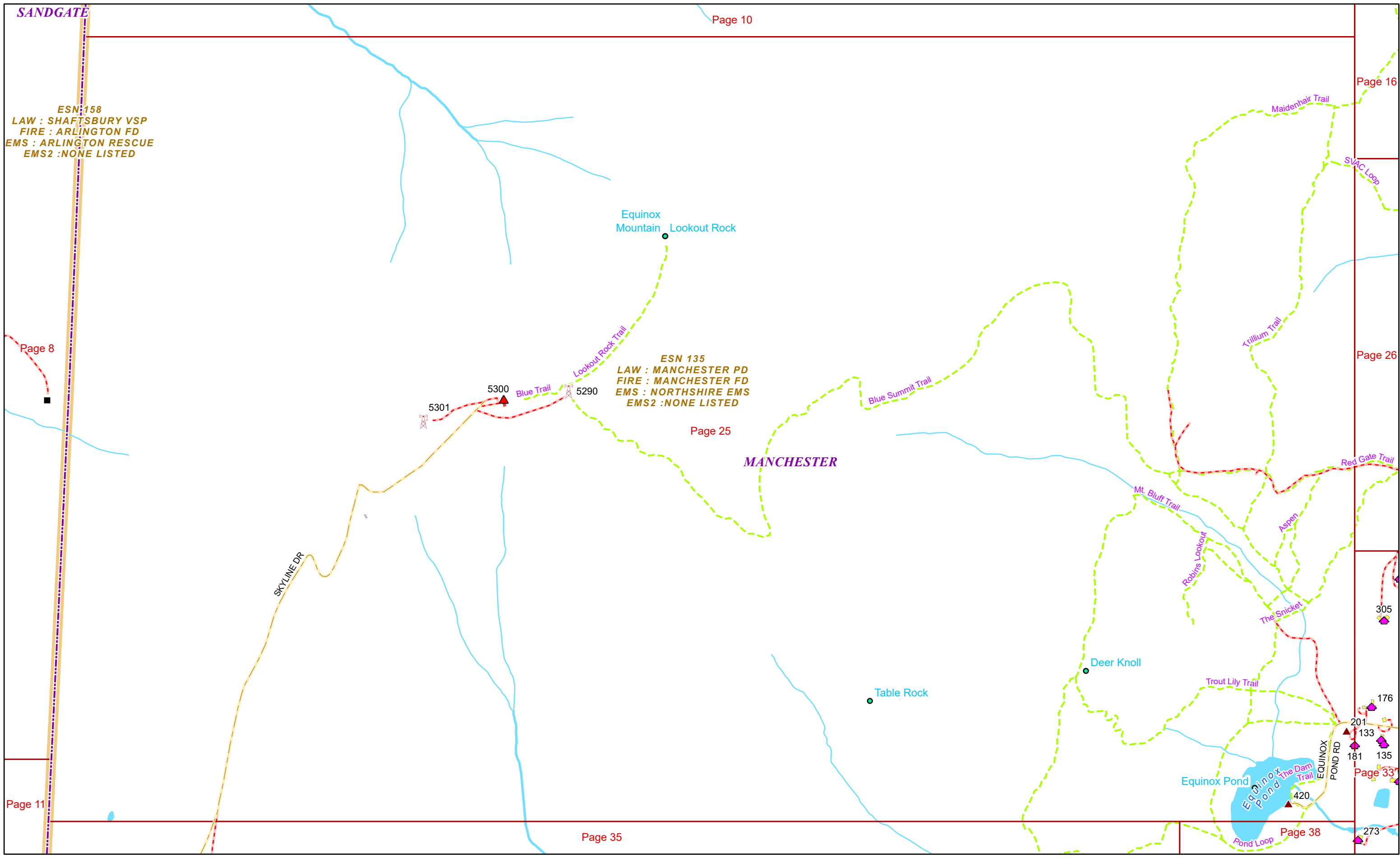


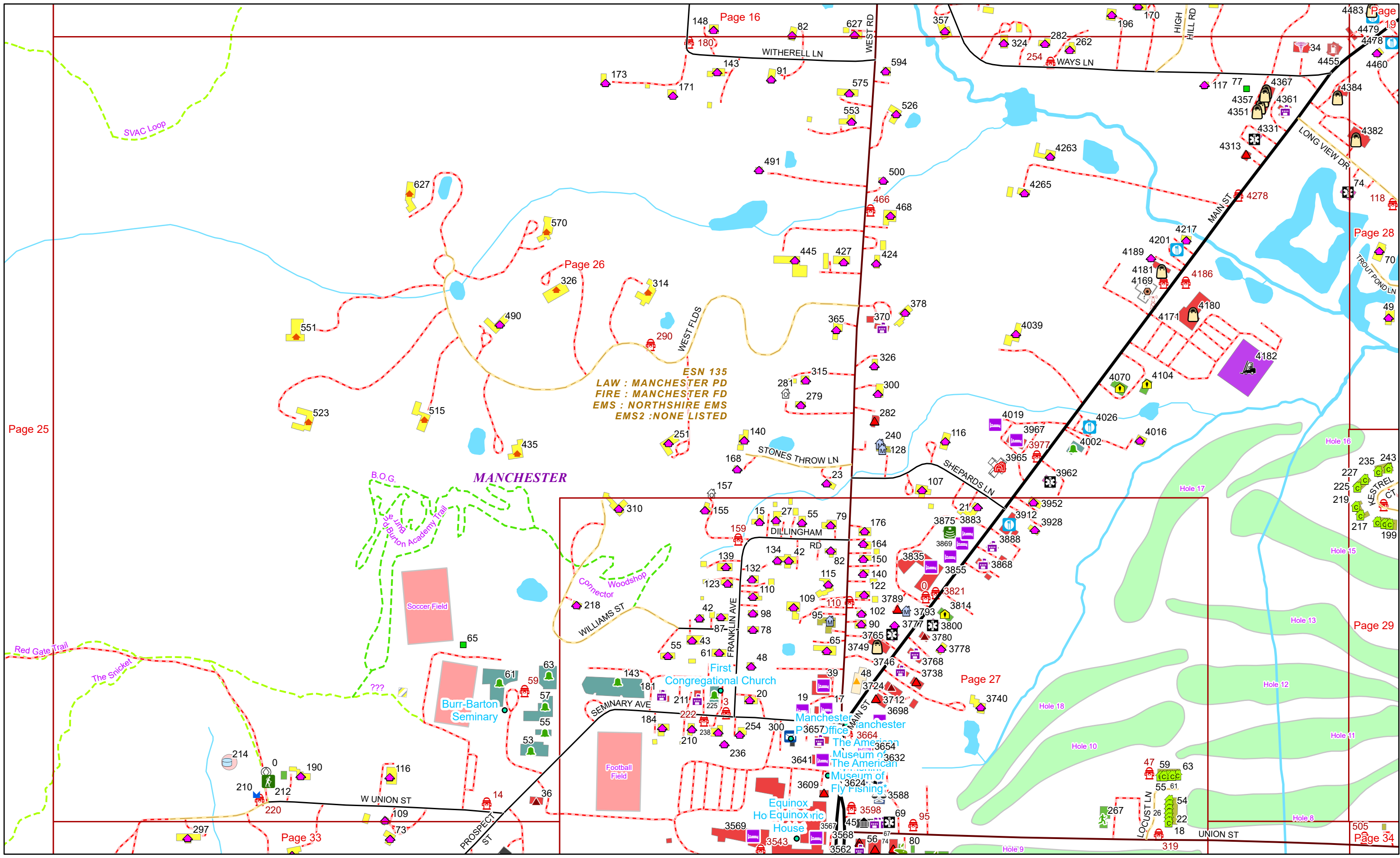
0 0.15 0.3 0.6 Miles

1 inch equals 833 feet

9/16/2024

MANCHESTER





Page 25

Page 16

Page 26

Page 27

Page 33

Page 28

Page 29

Page 34

ESN 135
LAW : MANCHESTER PD
FIRE : MANCHESTER FD
EMS : NORTHSHIRE EMS
EMS2 : NONE LISTED

MANCHESTER


First Congregational Church

Burr-Barton Seminary

Manchester Office

The American Museum of Fly Fishing

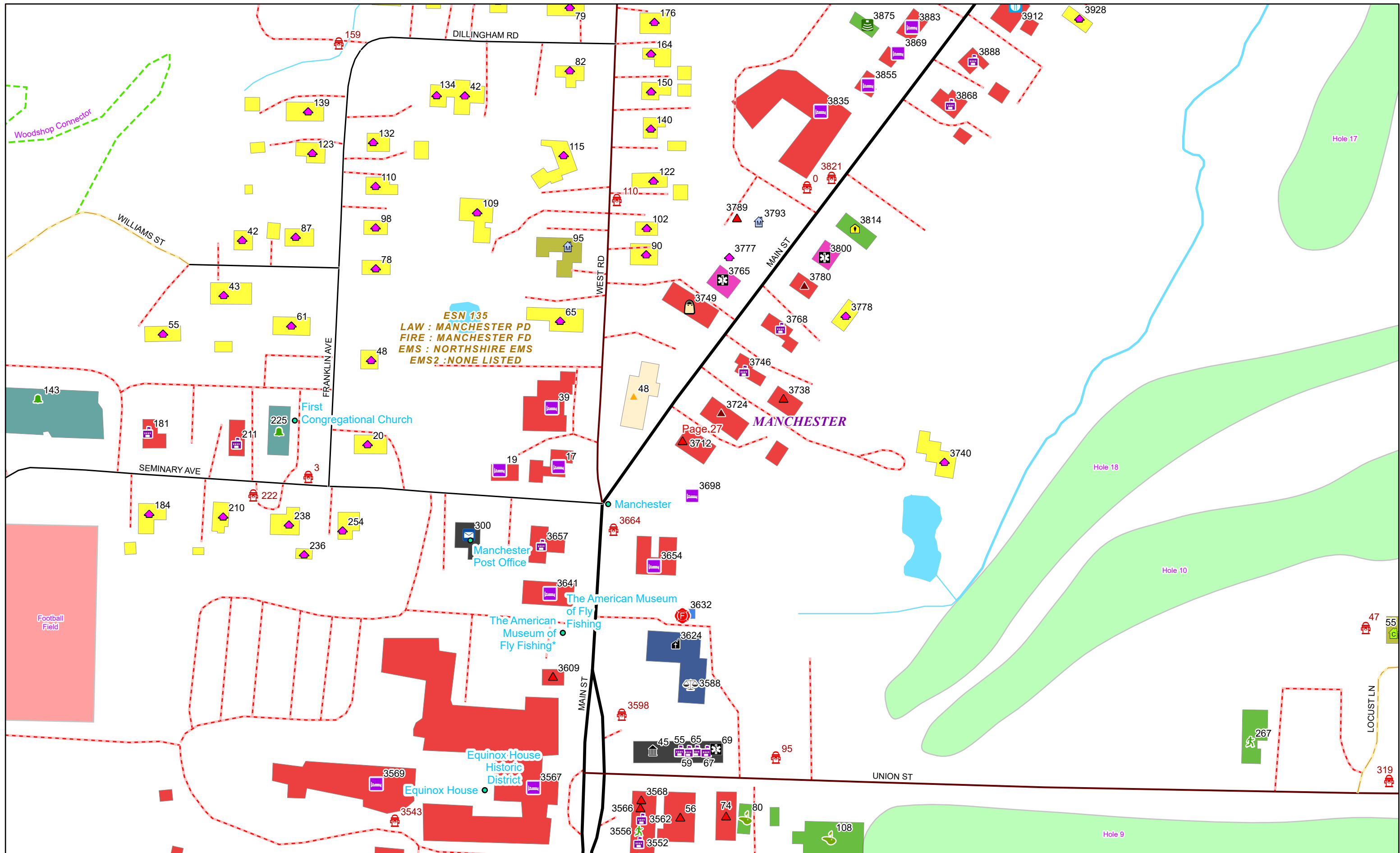
Equinox Ho Equinox House



9/16/2024

MANCHESTER

Page: 26

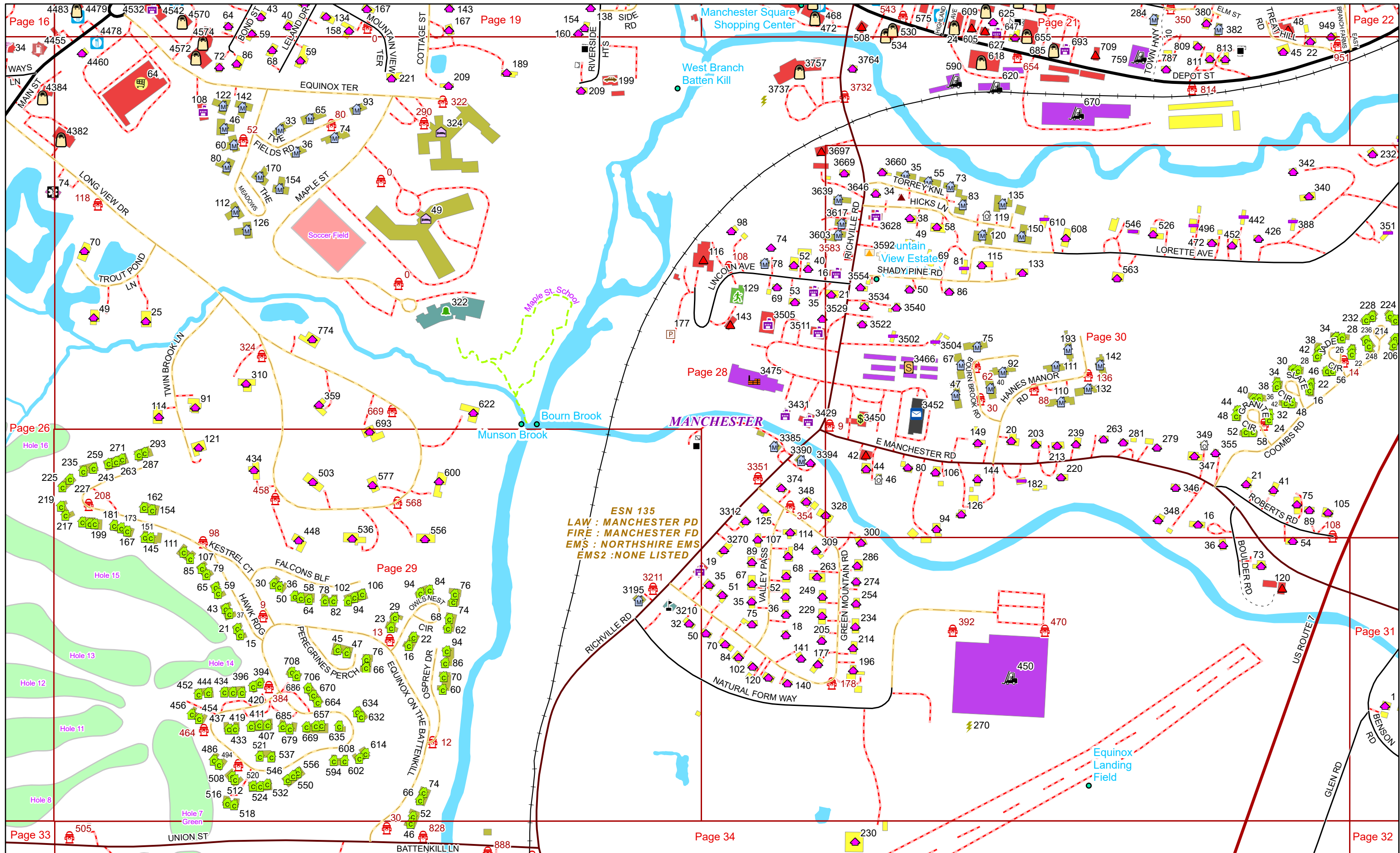


0 0.03 0.06 0.11 Miles
1 inch equals 167 feet

9/16/2024

MANCHESTER

Page: 27



ESN 135
LAW : MANCHESTER PD
FIRE : MANCHESTER FD
EMS : NORTHSHIRE EMS
EMS2 : NONE LISTED



0 0.07 0.15 0.3 Miles 1 inch equals 417 feet

9/16/2024

MANCHESTER

Page: 28



0 0.03 0.06 0.11 Miles

1 inch equals 167 feet

9/16/2024

MANCHESTER

Page: 29



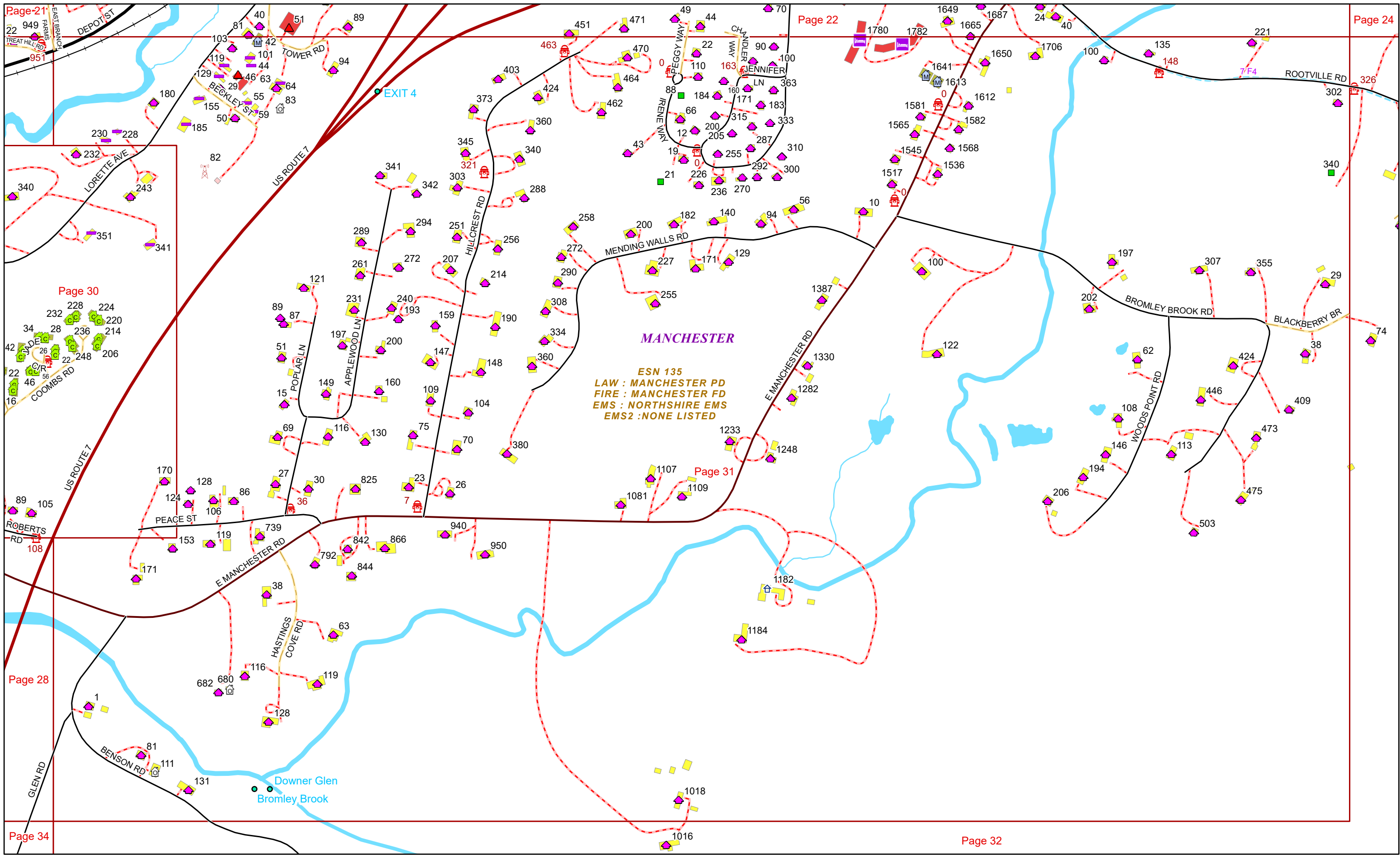
0 0.03 0.06 0.11 Miles

1 inch equals 167 feet


9/16/2024

MANCHESTER

Page: 30

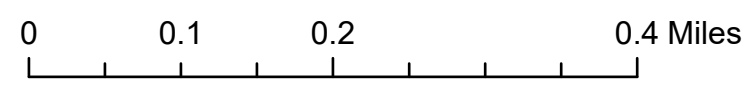
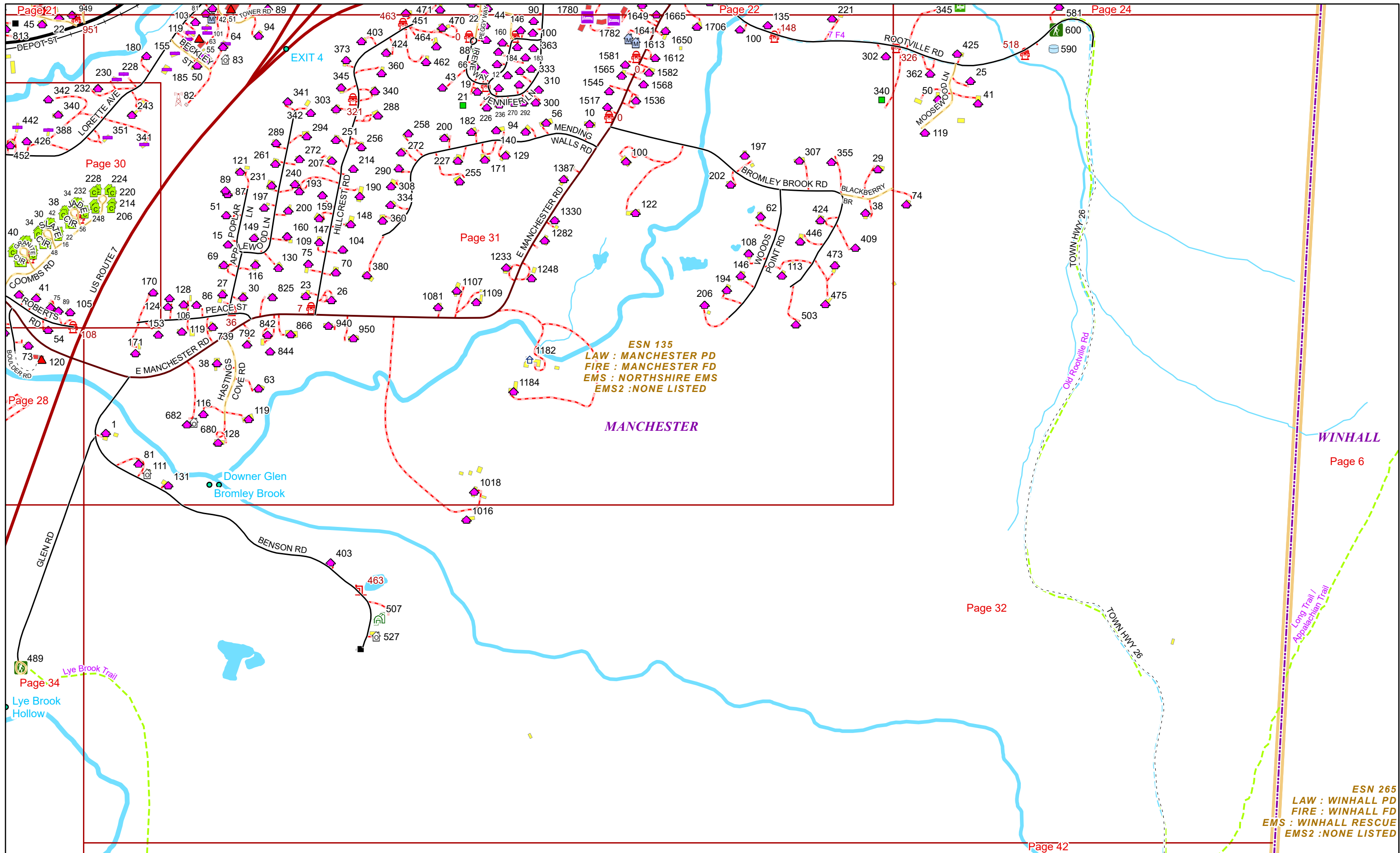


MANCHESTER
ESN 135
LAW : MANCHESTER PD
FIRE : MANCHESTER FD
EMS : NORTHSHIRE EMS
EMS2 : NONE LISTED



9/16/2024

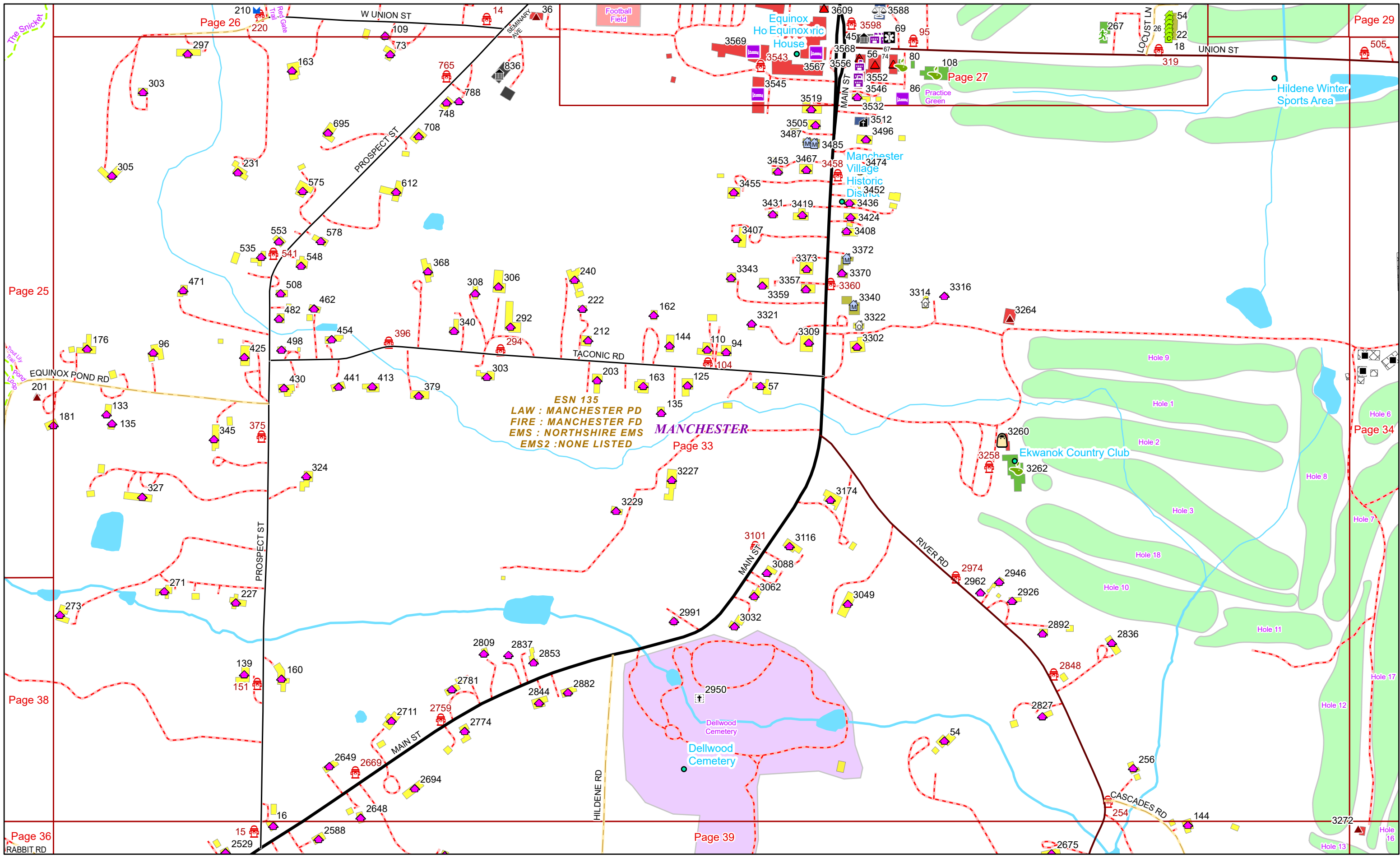
MANCHESTER



1 inch equals 667 feet

9/16/2024

MANCHESTER



Page 25

Page 26

Page 29

Page 27

Page 33

Page 34

Page 38

Page 36

Page 39

ESN 135
LAW : MANCHESTER PD
FIRE : MANCHESTER FD
EMS : NORTHSHIRE EMS
EMS2 : NONE LISTED

MANCHESTER

Ekwanok Country Club

Dellwood Cemetery

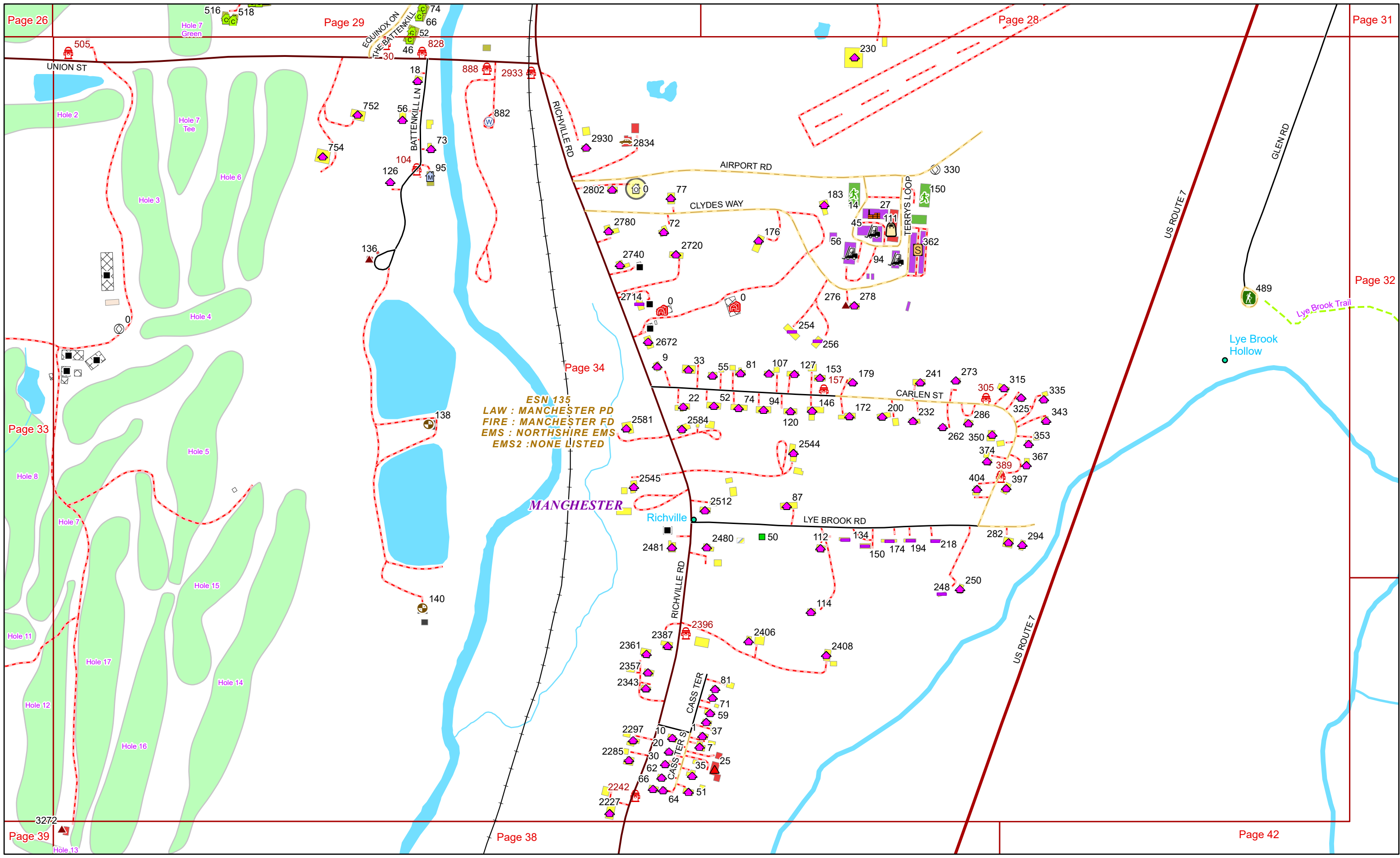


0 0.07 0.15 0.3 Miles 1 inch equals 417 feet

9/16/2024

MANCHESTER


Page: 33



ESN 135
LAW : MANCHESTER PD
FIRE : MANCHESTER FD
EMS : NORTHSHIRE EMS
EMS2 : NONE LISTED

MANCHESTER

Richville



9/16/2024

MANCHESTER

ESN 158
LAW : SHAFTSBURY VSP
FIRE : ARLINGTON FD
EMS : ARLINGTON RESCUE
EMS2 : NONE LISTED

ESN 135
LAW : MANCHESTER PD
FIRE : MANCHESTER FD
EMS : NORTHSHIRE EMS
EMS2 : NONE LISTED

SANDGATE

MANCHESTER

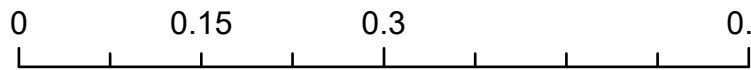
Page 11

Page 35

Page 36

Page 37

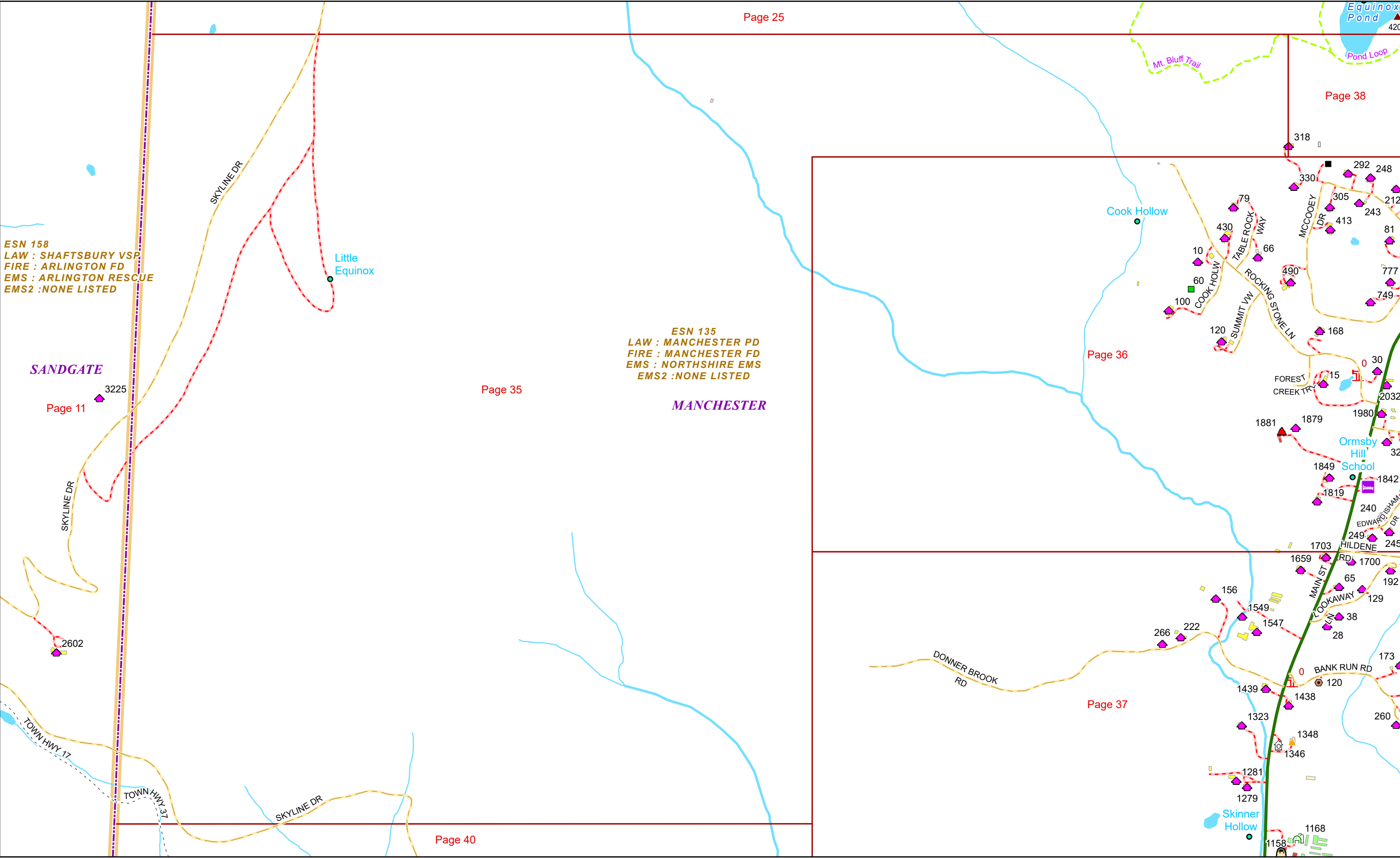
Page 40

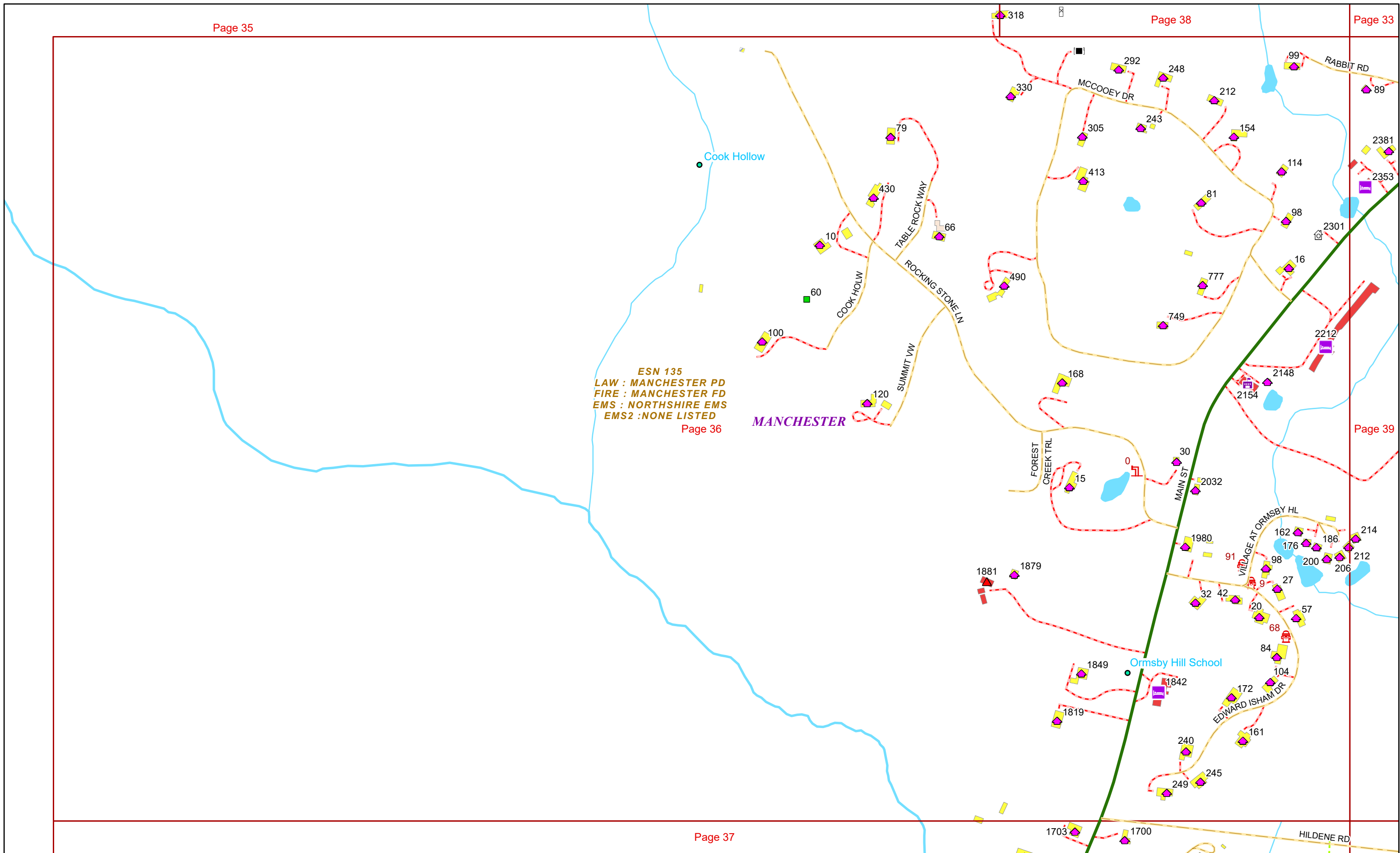


1 inch equals 833 feet

9/16/2024

MANCHESTER





ESN 135
 LAW : MANCHESTER PD
 FIRE : MANCHESTER FD
 EMS : NORTHSHIRE EMS
 EMS2 : NONE LISTED
 Page 36

MANCHESTER



0 0.07 0.15 0.3 Miles 1 inch equals 417 feet


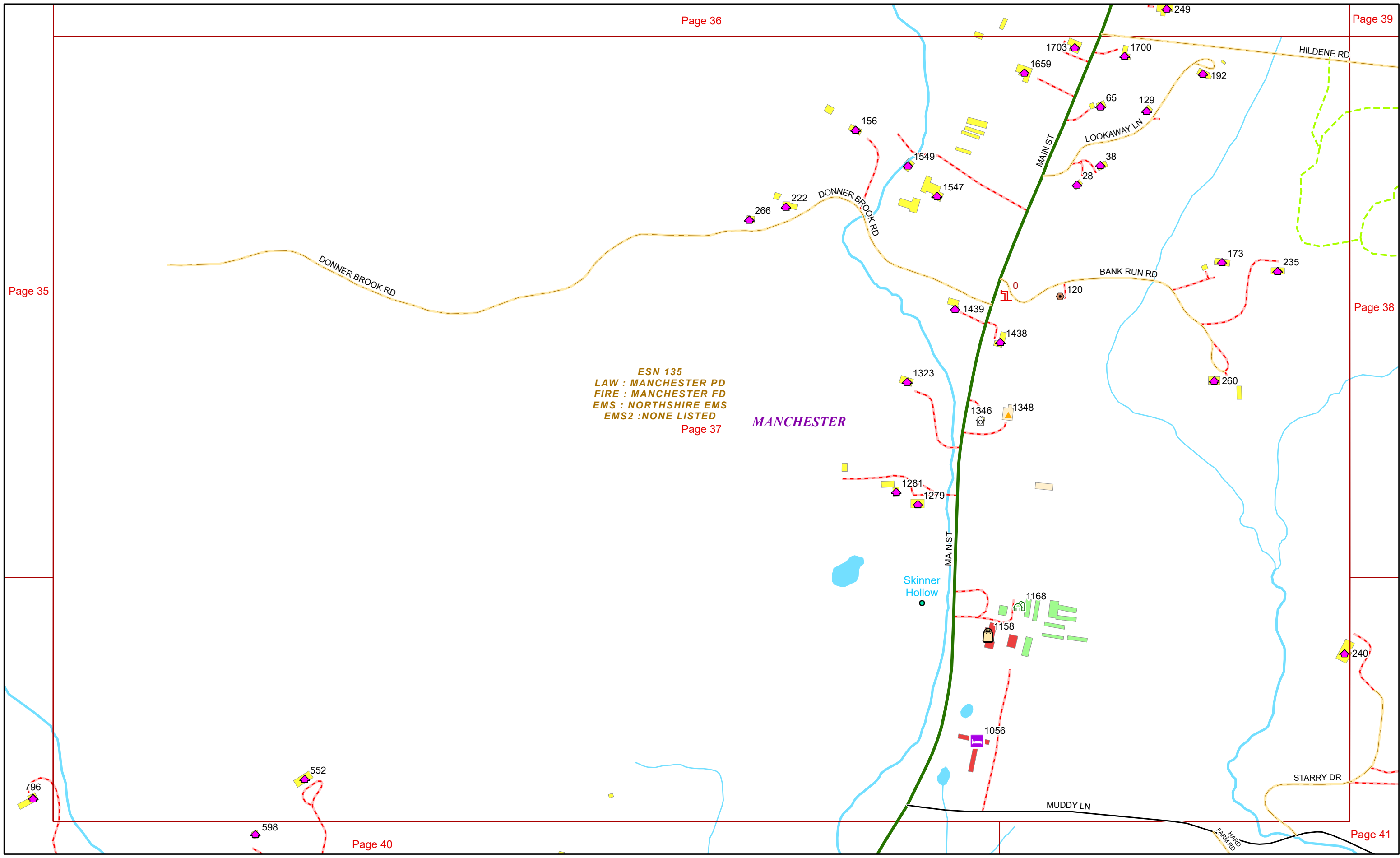
9/16/2024

MANCHESTER

Page: 36

ESN 135
 LAW : MANCHESTER PD
 FIRE : MANCHESTER FD
 EMS : NORTHSHIRE EMS
 EMS2 : NONE LISTED
 Page 37

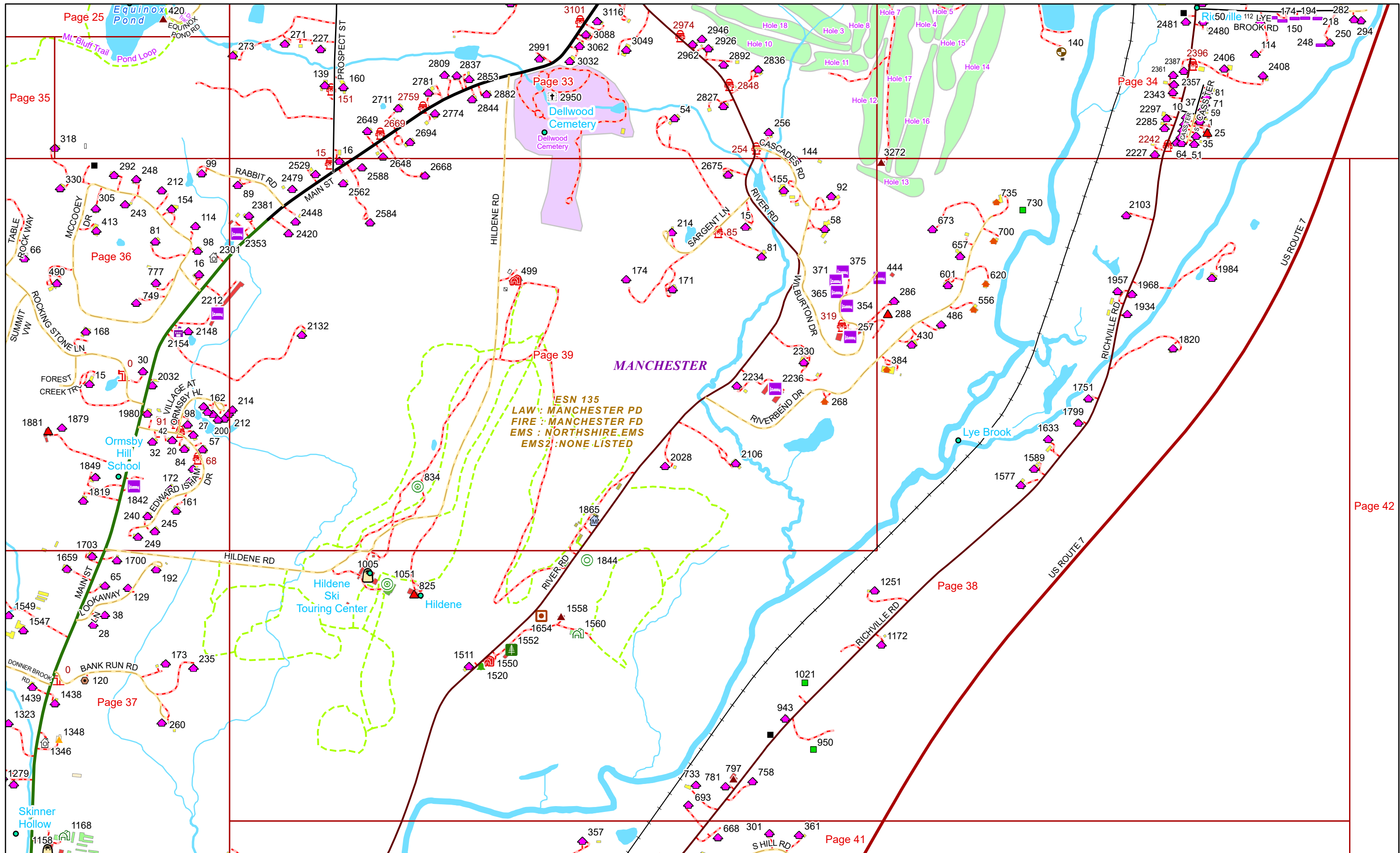
MANCHESTER



1 inch equals 417 feet

9/16/2024

MANCHESTER



ESN 135
LAW : MANCHESTER PD
FIRE : MANCHESTER FD
EMS : NORTHSHIRE.EMS
EMS2 : NONE LISTED

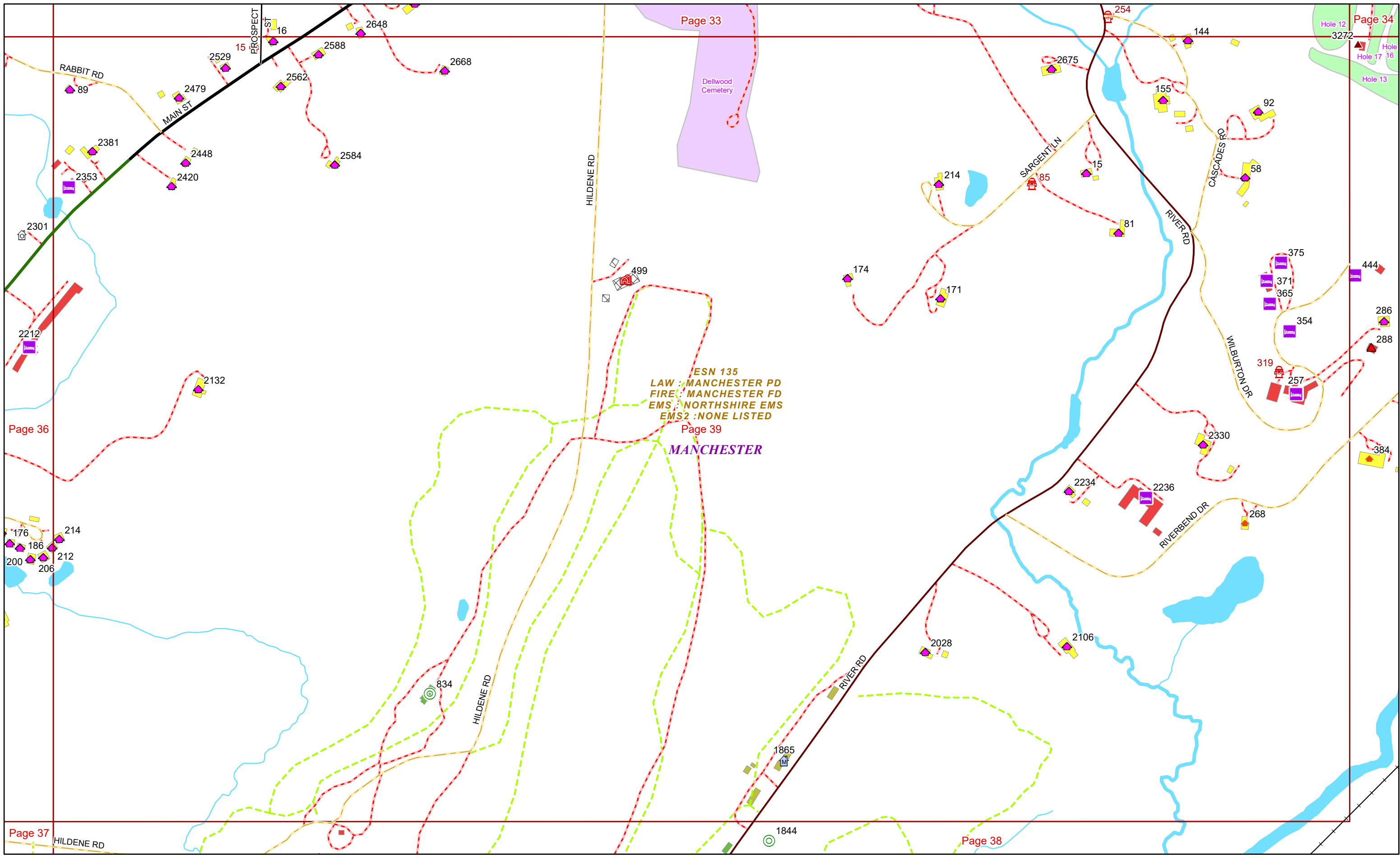


0 0.15 0.3 0.6 Miles 1 inch equals 833 feet

9/16/2024

MANCHESTER

Page: 38



Page 33

Page 34


Page 36

Page 37

Page 38

ESN 135
LAW : MANCHESTER PD
FIRE : MANCHESTER FD
EMS : NORTHSHIRE EMS
EMS2 : NONE LISTED
Page 39

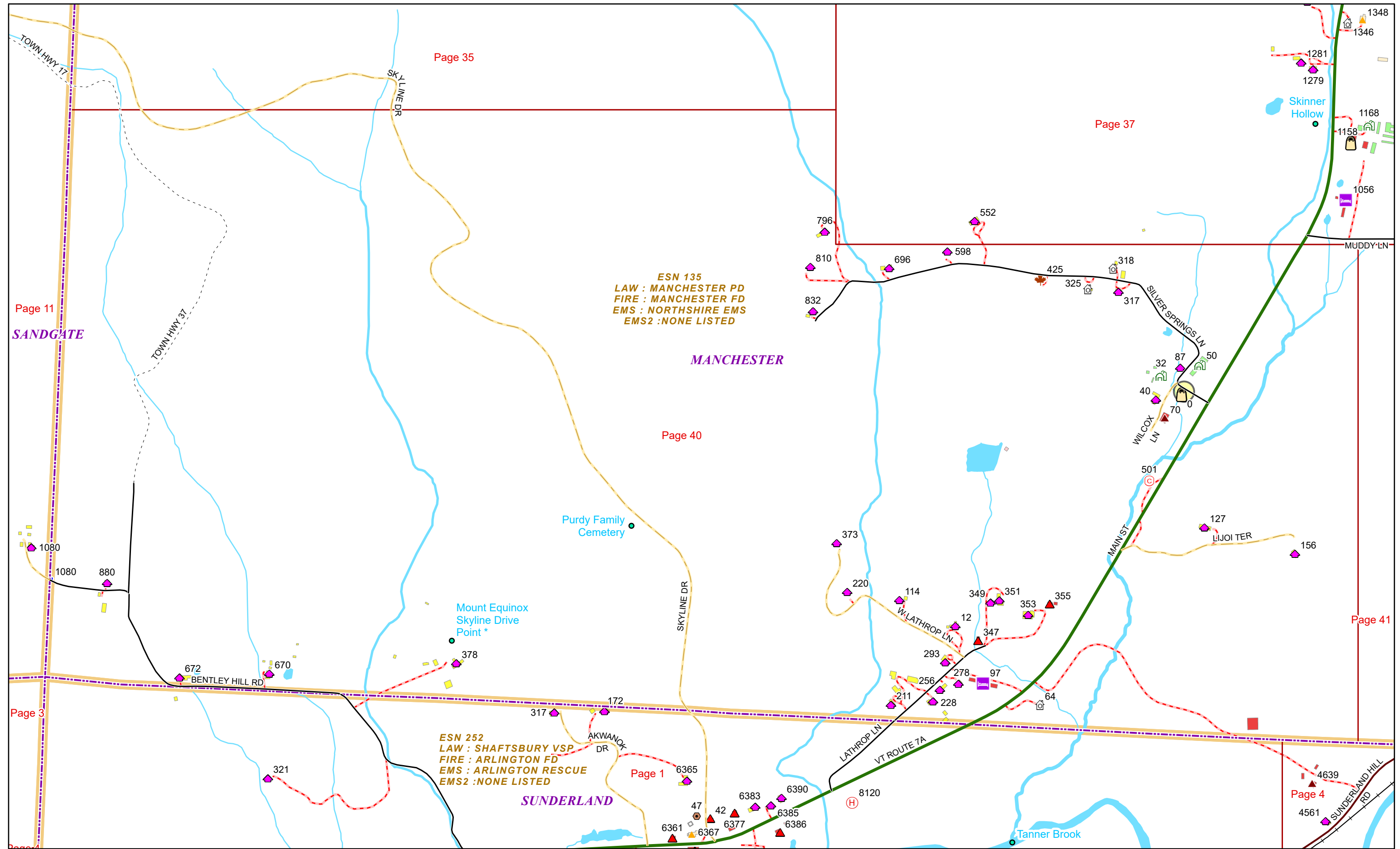
MANCHESTER



9/16/2024

MANCHESTER

Page: 39



Page 35

Page 37

Page 11

SANDGATE

ESN 135
LAW : MANCHESTER PD
FIRE : MANCHESTER FD
EMS : NORTHSHIRE EMS
EMS2 : NONE LISTED

MANCHESTER

Page 40

Purdy Family Cemetery

Mount Equinox Skyline Drive Point *

Page 3

ESN 252
LAW : SHAFTSBURY VSP
FIRE : ARLINGTON FD
EMS : ARLINGTON RESCUE
EMS2 : NONE LISTED

SUNDERLAND

Page 1

Page 41

Page 4



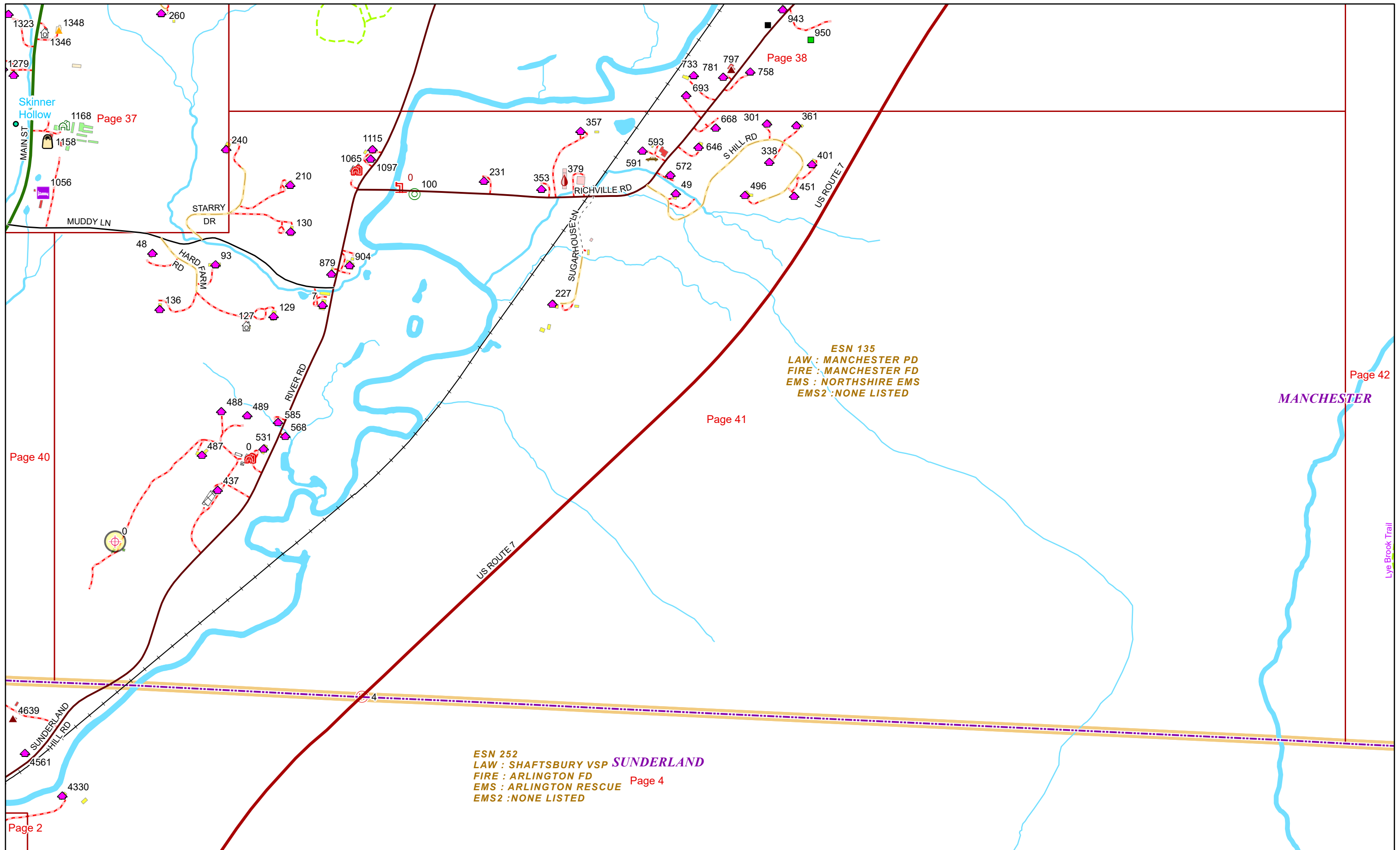
0 0.13 0.25 0.5 Miles

1 inch equals 750 feet

9/16/2024

MANCHESTER

Page: 40

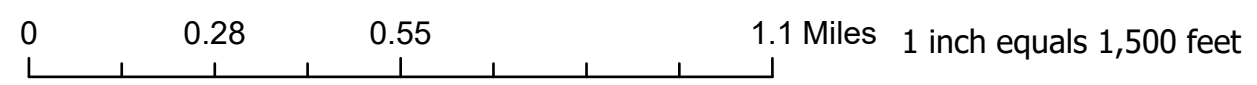
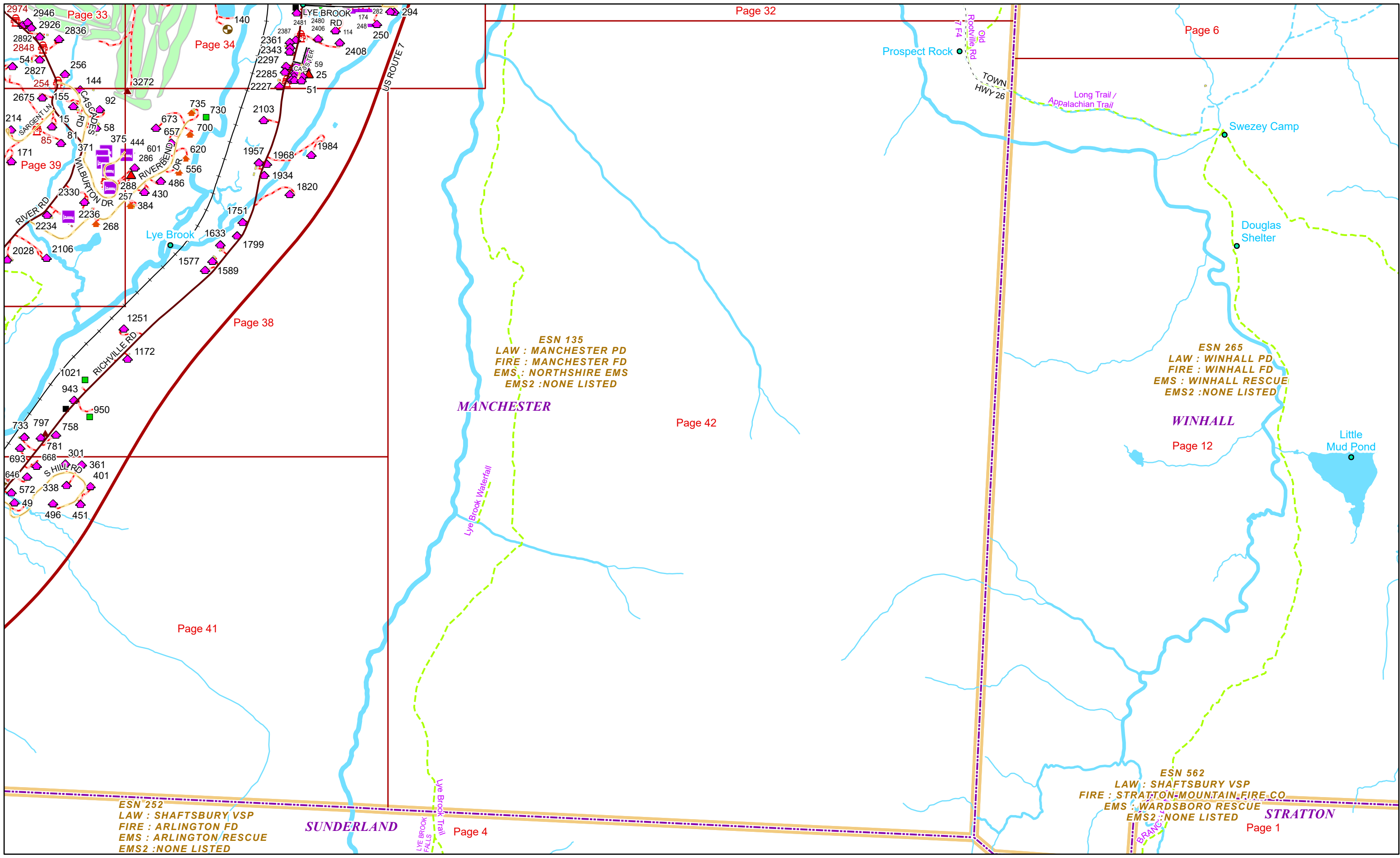


0 0.15 0.3 0.6 Miles 1 inch equals 833 feet

9/16/2024

MANCHESTER

Page: 41



9/16/2024

MANCHESTER

Page: 42