

MENDON


E911 Mapbook with GIS Data
Use constraints: The 911 related data layers (Esites, Landmarks, Roads, Driveways, Footprints, Atlas Sheets, ESZ, etc.) were developed and designed for 911 purposes only. The user should understand that the nature of the 911 data layers means they are never complete. Each municipal government is responsible for maintenance of the 911 database. Other data (non-911 related) used in the Vermont 911 Mapbook is acquired from the Vermont Center for Geographic Information (VCGI) (vcgi.vermont.gov) and other Vermont organizations.

Disclaimer:
This Vermont 911 Mapbook and Public GIS data is for general reference only. Data layers that appear on the map may or may not be accurate, current, or otherwise reliable. The Enhanced 911 Board and the State of Vermont make no representations of any kind, including but not limited to the warranties of merchantability or fitness for a particular use, nor are any such warranties to be implied with respect to the GIS data and Mapbook.

For questions/updates, contact:
Vermont Enhanced 911 Board
6 Baldwin St – 2nd Floor
Montpelier VT 05633-7960

Phone: 802-828-4911
Email: e911.info@vermont.gov
Web site: e911.vermont.gov



























9/16/2024



























































Legend





























ESITES




























SITETYPE

-  **COMMERCIAL
-  **CULTURAL
-  **EDUCATIONAL
-  **GOVERNMENT
-  **INDUSTRIAL
-  **OTHER COMMERCIAL
-  **PUBLIC GATHERING
-  **UTILITY
-  ABANDONED
-  ACCESS POINT
-  ACCESSORY BARN
-  ACCESSORY BUILDING
-  AIR SUPPORT / MAINTENANCE FACILITY
-  AIR TRAFFIC CONTROL CENTER / COMMAND CENTER
-  AIRPORT TERMINAL
-  AMBULANCE SERVICE
-  AUDITORIUM / CONCERT HALL / THEATER / OPERA HOUSE
-  BANK
-  BOAT RAMP / DOCK
-  BORDER CROSSING
-  BORDER PATROL
-  BREWERY
-  BUS STATION / DISPATCH FACILITY
-  CAMP
-  CAMPGROUND
-  CEMETERY

-  CITY / TOWN HALL
-  COAST GUARD
-  COLLEGE / UNIVERSITY
-  COMMERCIAL CONSTRUCTION SERVICE
-  COMMERCIAL FARM
-  COMMERCIAL GARAGE
-  COMMERCIAL W/RESIDENCE
-  COMMUNICATION BOX
-  COMMUNICATION TOWER
-  COMMUNITY / RECREATION FACILITY
-  CONDOMINIUM
-  COURT HOUSE
-  CUSTOMS SERVICE
-  DAY CARE FACILITY
-  DEVELOPMENT SITE
-  EBS TOWER
-  EMERGENCY PHONE / CALLBOX
-  FAIR / EXHIBITION/ RODEO GROUNDS
-  FERRY TERMINAL / DISPATCH FACILITY
-  FIRE STATION
-  FISH FARM / HATCHERY
-  FITNESS FACILITY
-  FOOD DISTRIBUTION CENTER
-  GAS STATION
-  GATED W/BUILDING
-  GATED W/O BUILDING
-  GOLF COURSE
-  GRAVEL PIT / QUARRY / MINE




















-  GREENHOUSE / NURSERY
-  GROCERY STORE
-  HARBOR / MARINA
-  HAZARDOUS MATERIALS FACILITY
-  HAZARDOUS STORAGE FACILITY
-  HEALTH CLINIC
-  HELIPAD / HELIPORT / HELISPOT
-  HISTORIC SITE / POINT OF INTEREST
-  HOSPITAL / MEDICAL CENTER
-  HOUSE OF WORSHIP
-  HYDROELECTRIC FACILITY
-  ICE ARENA
-  INSTITUTIONAL RESIDENCE / DORM / BARRACKS
-  LANDFILL
-  LAW ENFORCEMENT
-  LIBRARY
-  LODGING B&B / HOTEL / MOTEL / INN
-  LOOKOUT TOWER
-  LUMBER MILL / SAW MILL
-  MANUFACTURING FACILITY
-  MOBILE HOME
-  MORGUE
-  MULTI-FAMILY DWELLING
-  MUSEUM
-  NATIONAL GUARD /
-  NUCLEAR FACILITY
-  NURSING HOME / LONG TERM CARE
-  OFFICE BUILDING

-  OIL / GAS FACILITY
-  OTHER
-  OTHER RESIDENTIAL
-  OUTPATIENT CLINIC
-  PARK AND RIDE / COMMUTER
-  PHARMACY
-  PICNIC AREA
-  POST OFFICE
-  PRISON / CORRECTIONAL FACILITY
-  PRIVATE AND EXPRESS SHIPPING FACILITY
-  PSAP
-  PUBLIC BEACH
-  PUBLIC TELEPHONE
-  PUBLIC WATER SUPPLY INTAKE
-  PUBLIC WATER SUPPLY WELL
-  PUMP STATION
-  RACE TRACK / DRAGSTRIP
-  RAILROAD STATION
-  RESIDENTIAL FARM
-  REST STOP / ROADSIDE PARK
-  RESTAURANT
-  RETAIL FACILITY
-  RV HOOKUP
-  SCHOOL K / 12
-  SEASONAL HOME
-  SHOOTING RANGE
-  SINGLE FAMILY DWELLING
-  SKI AREA / ALPINE





-  SOLAR FACILITY
-  SPORTS ARENA /
-  STATE CAPITOL
-  STATE GARAGE
-  STATE GOVERNMENT FACILITY
-  STATE PARK
-  STORAGE UNITS
-  SUBSTATION
-  SUGARHOUSE
-  TEMPORARY STRUCTURE
-  TOWN GARAGE
-  TOWN OFFICE
-  TRAILHEAD
-  TRANSFER STATION
-  UNKNOWN
-  US FOREST FACILITY
-  US GOVERNMENT FACILITY
-  UTILITY POLE W/PHONE
-  VETERINARY HOSPITAL / CLINIC
-  VISITOR / INFORMATION CENTER
-  WAREHOUSE
-  WASTE / BIOMASS FACILITY
-  WASTEWATER TREATMENT PLANT
-  WATER TANK
-  WATER TOWER
-  WIND FACILITY / WIND TOWER
-  YOUTH CAMP

Legend

Roads

-  Interstate Highway
-  US Highway
-  State Highway
-  Town Highway Class 1
-  Town Highway Class 2
-  Town Highway Class 3
-  Town Highway Class 4
-  Private
-  Driveway
-  Discontinued Road
-  Legal Trail
-  Ferry
-  Military - no public access
-  National Forest Highway
-  State Forest Highway
-  Proposed
-  Rivers
-  Driveways
- 


Hydrants

-  Drafting Site
-  Dry Hydrant
-  Municipal Hydrant
-  Pressurized Hydrant

Townline





Emergency Service Zones



FootPrints

-  Airport
-  Solar Field
-  Alpine Trail Easiest
-  Alpine Trail Intermediate
-  Alpine Trail Advanced
-  Alpine Trail Expert
-  Alpine Glade Marked
-  Alpine Glade Not Marked
-  Building
-  Farm
-  Golf Course
-  Quarry
-  Park
-  Shopping Center
-  Stadium/Arena
-  Other

Addressing Error

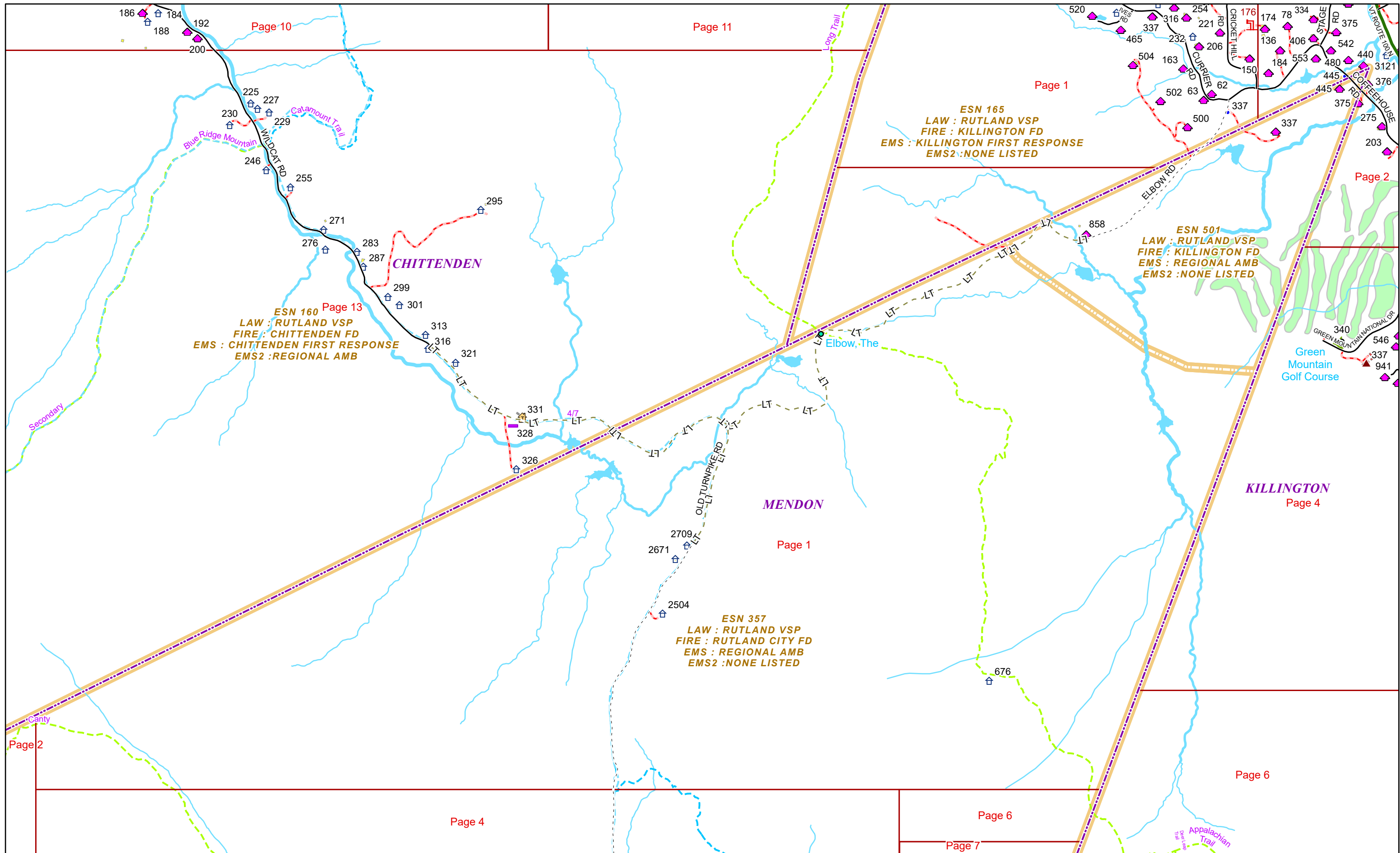
-  Orange - Duplicated Addressed Building
-  Yellow - Unnumbered Building

MENDON Road Name Index

| ROAD NAME | PAGE(S) |
|--------------------|----------|
| BARBERS LOOP | 5 |
| BARKER RD | 5 |
| BEECHWOOD FARM RD | 14 |
| BELL RIDGE RUN | 14 |
| BIRCHWOOD AVE | 4,10 |
| BLACK BEAR PATH | 11 |
| BROOKWOOD | 15 |
| CABIN ROW | 11 |
| CEDAR LN | 8 |
| CHALET HTS | 8 |
| CLARK MASON RD | 17,18 |
| COFFEEHOUSE RD | 1,2 |
| CONNER DR | 12 |
| CORTINA COUNTRY RD | 5 |
| CRAIGS LN | 5 |
| CREAM HILL RD | 4,11 |
| CROSSMAN DR | 12 |
| CURRIER RD | 3 |
| DEER RUN | 10,11 |
| EASTRIDGE CIR | 15 |
| ELBOW RD | 2 |
| ESQUILINE HL | 8,9 |
| ETHAN SPUR | 9 |
| FALLS RD | 14,16,17 |
| FERNWOOD DR | 3 |
| FOX HOLLOW VLG | 7 |
| FREDS LN | 12 |
| GALE GRV | 8 |
| GATEWAY CT | 11 |
| HEATHER LN | 5 |
| HELVI HILL RD | 2,9 |
| HEMLOCK LN | 8 |
| INDUSTRIAL LN | 8,12 |

| ROAD NAME | PAGE(S) |
|----------------------|----------|
| JOHNS WAY | 11 |
| JOURNEYS END | 8,9 |
| LEISURE LN | 8 |
| MEADOW LAKE DR | 2,3,8,9 |
| MEDWAY RD | 9 |
| MENDON VIEW DR | 14 |
| MERRY MAPLE DR | 6,7 |
| MILLIWAY | 10 |
| MOUNTAIN COMMONS RD | 4,11 |
| MOUNTAIN RD | 15 |
| N BRANCH RD | 17 |
| NORTHAM RD | 17 |
| NOTCH RD | 14,17 |
| OLD STOCKBRIDGE PATH | 8,9 |
| OLD TURNPIKE RD | 1,4,5,11 |
| ORCHARD RD | 8,12 |
| OVERBROOK DR | 6,7 |
| PARK LN | 8 |
| POND RD | 15 |
| RED CLOVER LN | 11 |
| RIDGE RD | 5 |
| ROSE HL | 14 |
| ROUND ROBIN RD | 7 |
| S MENDON RD | 14,17 |
| SFH | 14,17 |
| SHADY PINE PL | 12 |
| SHERWOOD DR | 9 |
| SPENCER MDWS | 14,17 |
| STONE HOLW | 2,3 |
| STONE MEADOWS LN | 8 |
| SUGAR LN | 9 |
| TENNEY RD | 11 |
| TERRA LN | 9 |

| ROAD NAME | PAGE(S) |
|-------------------|-----------------------|
| TOP RDG | 14 |
| TOWN LINE RD | 36,13,19 |
| TRAIL VIEW DR | 5 |
| US ROUTE 4 | 4,5,6,14,8,9,10,11,12 |
| VALLEY VW | 8 |
| WHEELERVILLE RD | 8,10,11,13,14,16,17 |
| WHITE PINE HL | 12 |
| WILDCAT RD | 1 |
| WINDRIFT RIDGE RD | 7 |
| WOODWARD RD | 10,11 |
| WRIGHT RD | 4 |



0 0.23 0.45 0.9 Miles 1 inch equals 1,250 feet

9/16/2024

MENDON

Page: 1

ESN 160
LAW : RUTLAND VSP
FIRE : CHITTENDEN FD
EMS : CHITTENDEN FIRST RESPONSE
EMS2 : REGIONAL AMB

Page 14
CHITTENDEN

ESN 220
LAW : RUTLAND VSP
FIRE : RUTLAND TOWN FD
EMS : REGIONAL AMB
EMS2 : NONE LISTED

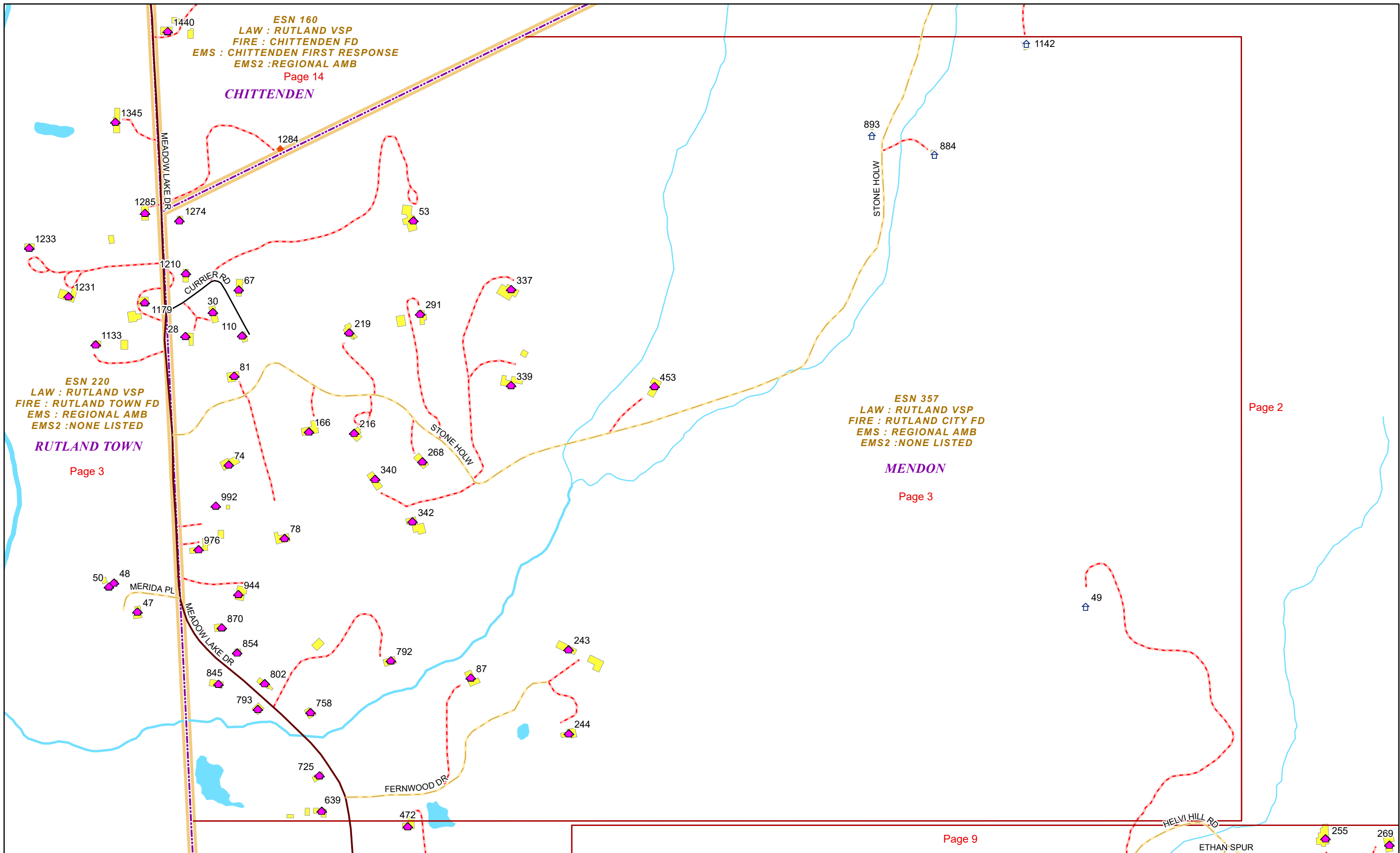
Page 3
RUTLAND TOWN

ESN 357
LAW : RUTLAND VSP
FIRE : RUTLAND CITY FD
EMS : REGIONAL AMB
EMS2 : NONE LISTED

Page 3
MENDON

Page 2

Page 9



0 0.07 0.15 0.3 Miles 1 inch equals 417 feet

9/16/2024

MENDON

Page: 3

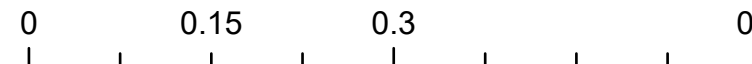
ESN 357
LAW : RUTLAND VSP
FIRE : RUTLAND CITY FD
EMS : REGIONAL AMB
EMS2 : NONE LISTED

MENDON

KILLINGTON

Eggeston Cemetery

Beaver Pond

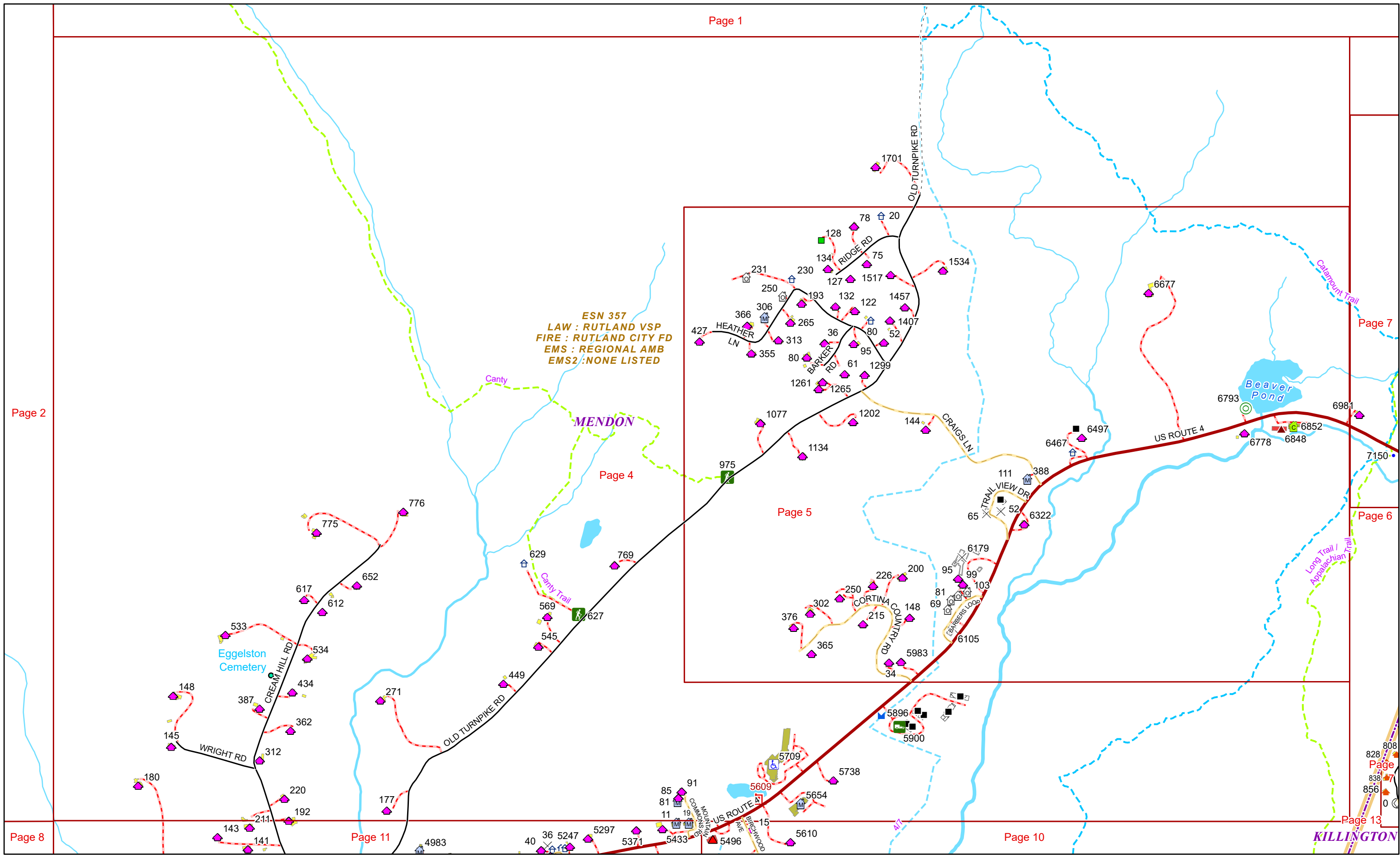



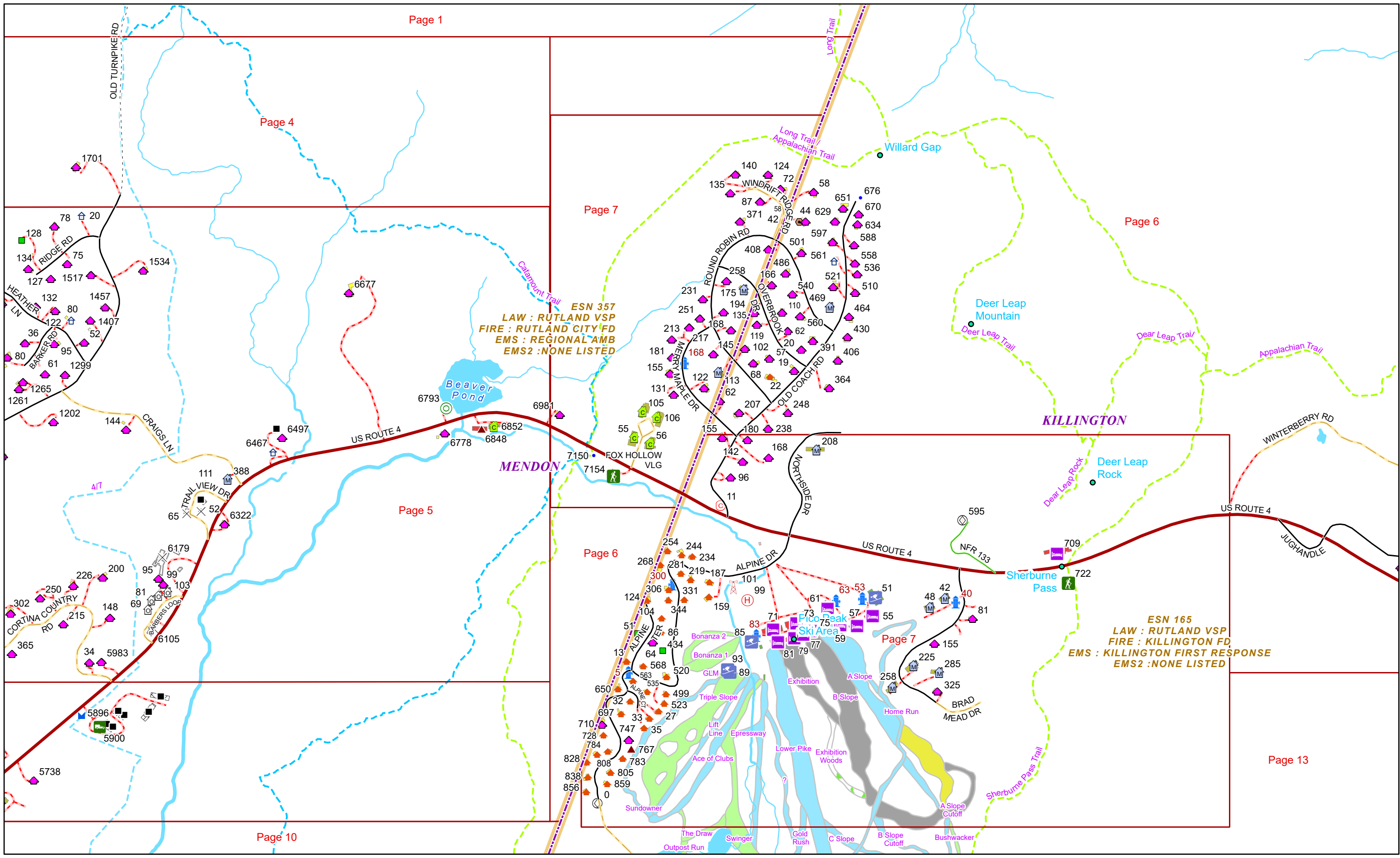
1 inch equals 833 feet

9/16/2024

MENDON

Page: 4





9/16/2024

MENDON

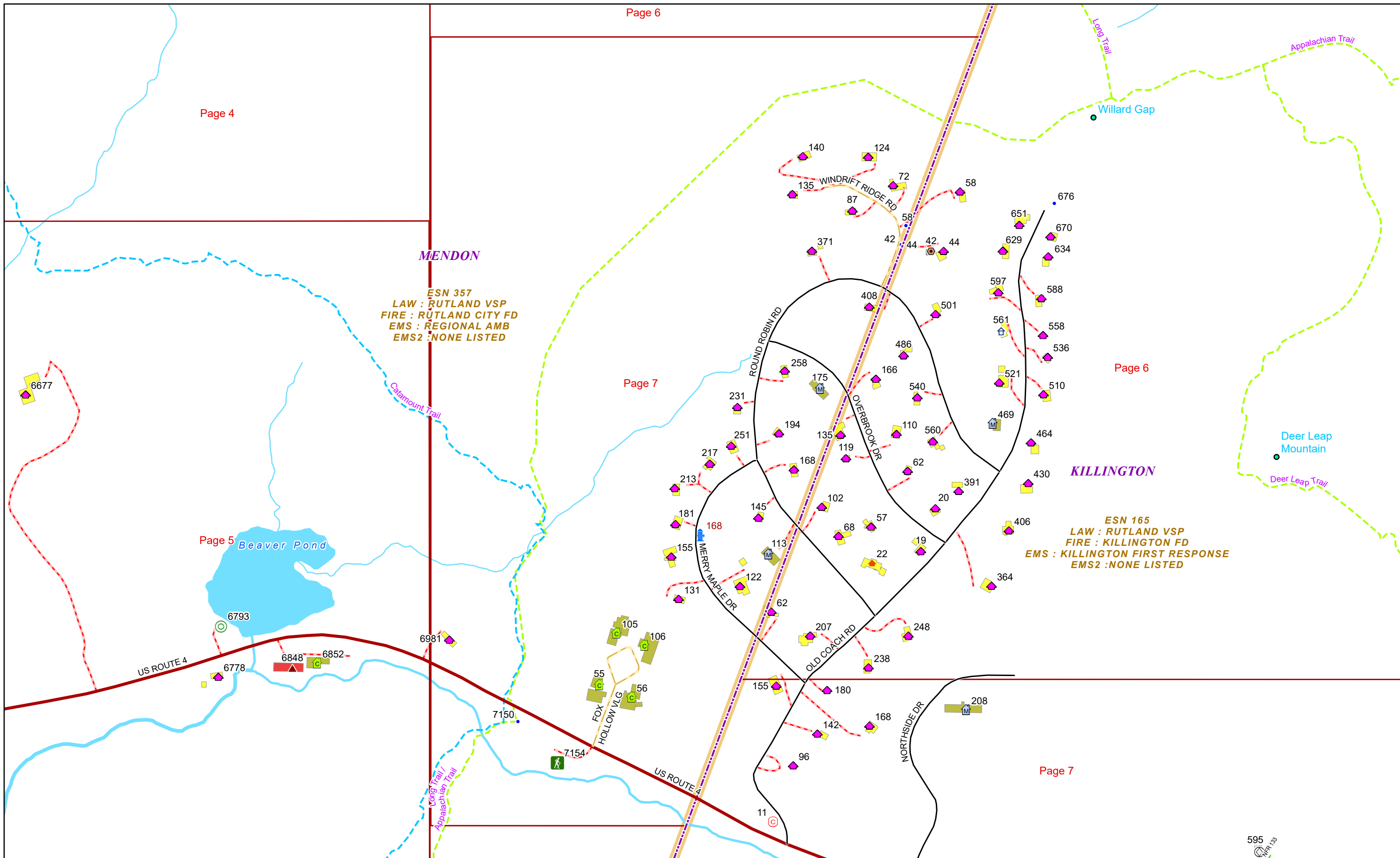
MENDON

ESN 357
LAW : RUTLAND VSP
FIRE : RUTLAND CITY FD
EMS : REGIONAL AMB
EMS2 : NONE LISTED

KILLINGTON

ESN 165
LAW : RUTLAND VSP
FIRE : KILLINGTON FD
EMS : KILLINGTON FIRST RESPONSE
EMS2 : NONE LISTED

Page 5 Beaver Pond



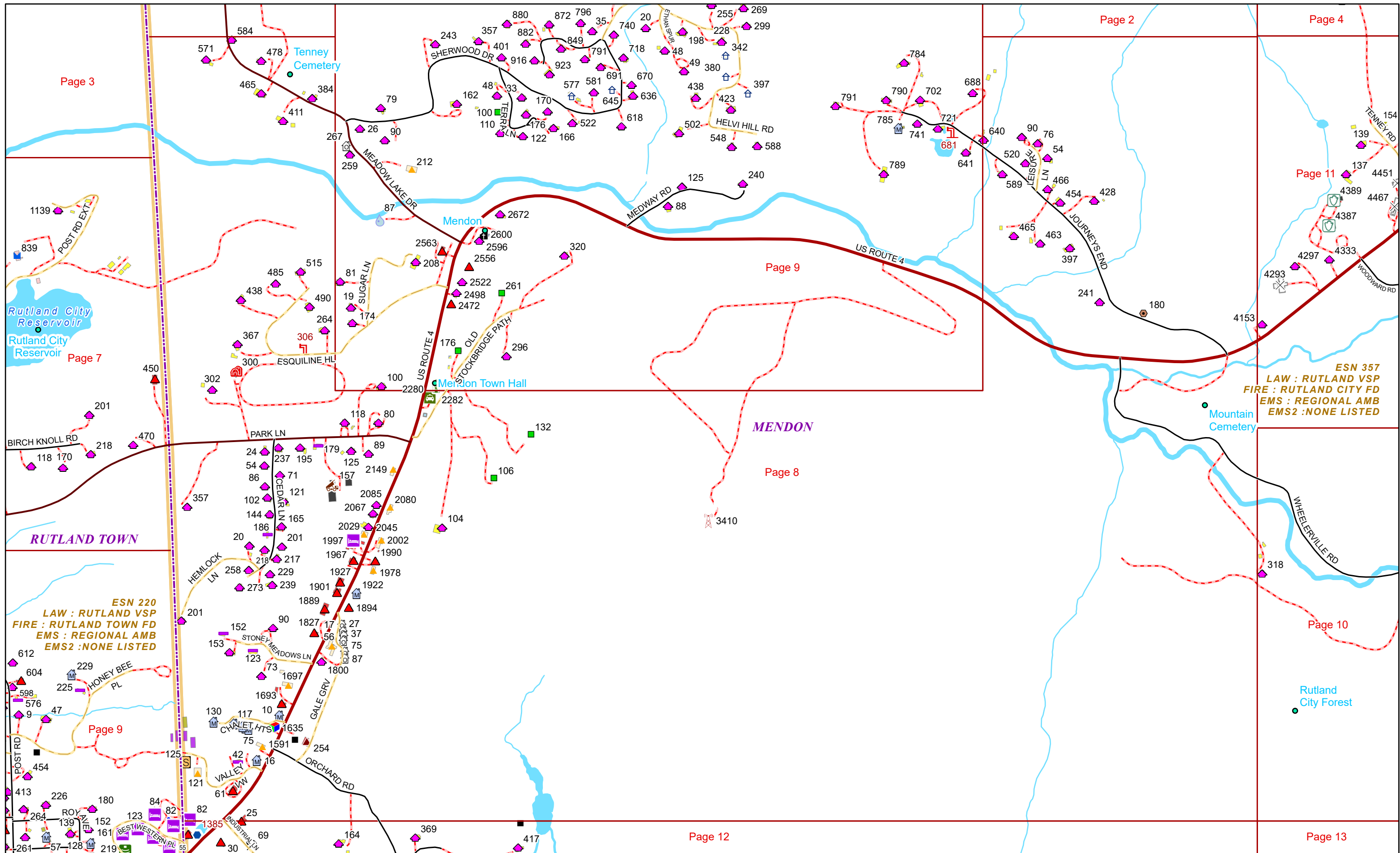
0 0.07 0.15 0.3 Miles 1 inch equals 417 feet

9/16/2024

MENDON

Page: 7

595
MFR-133



Page 3

Page 2

Page 4

Page 7

Page 9

Page 11

MENDON


Page 8

Page 10

Page 9

Page 12


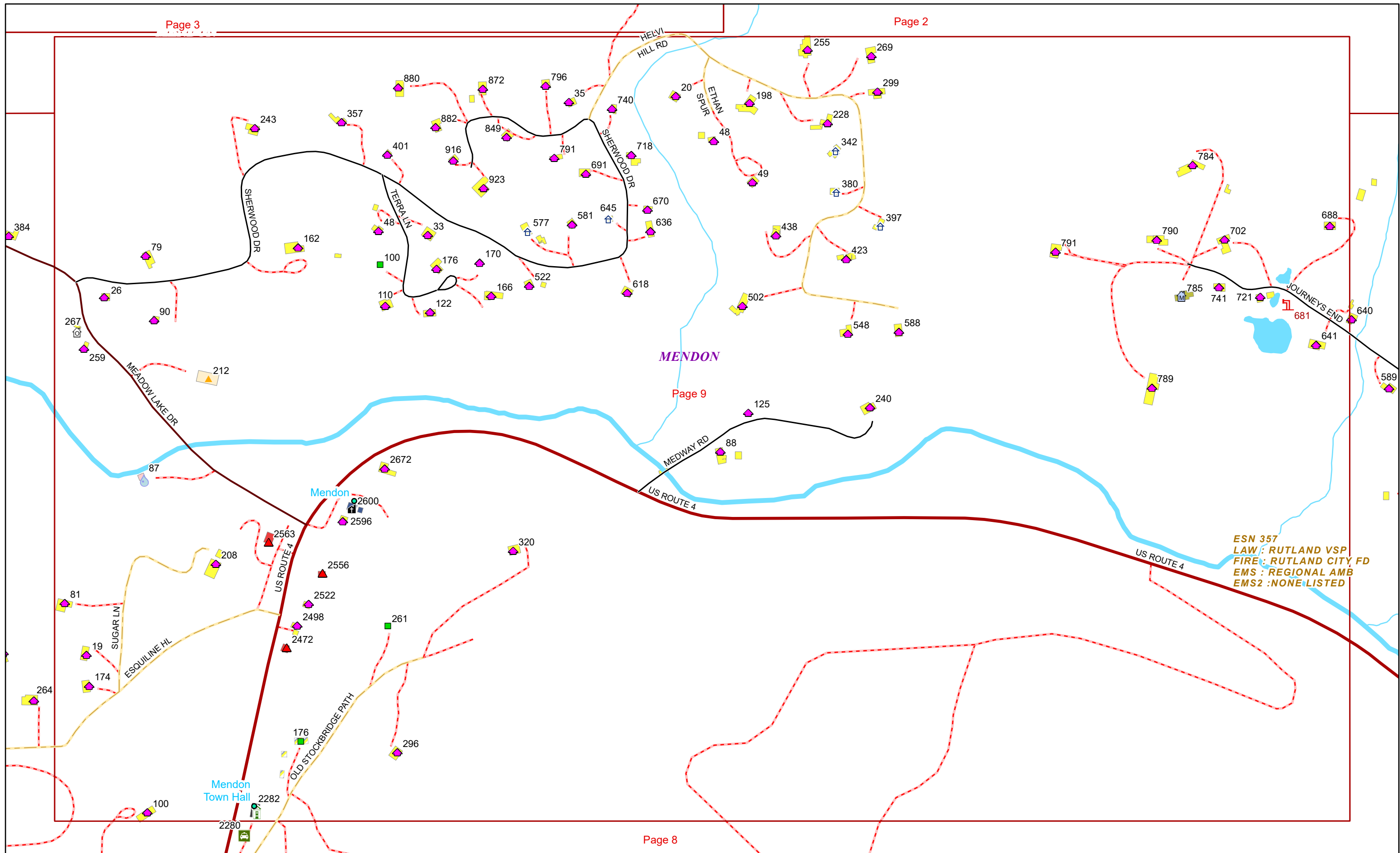
Page 13



9/16/2024

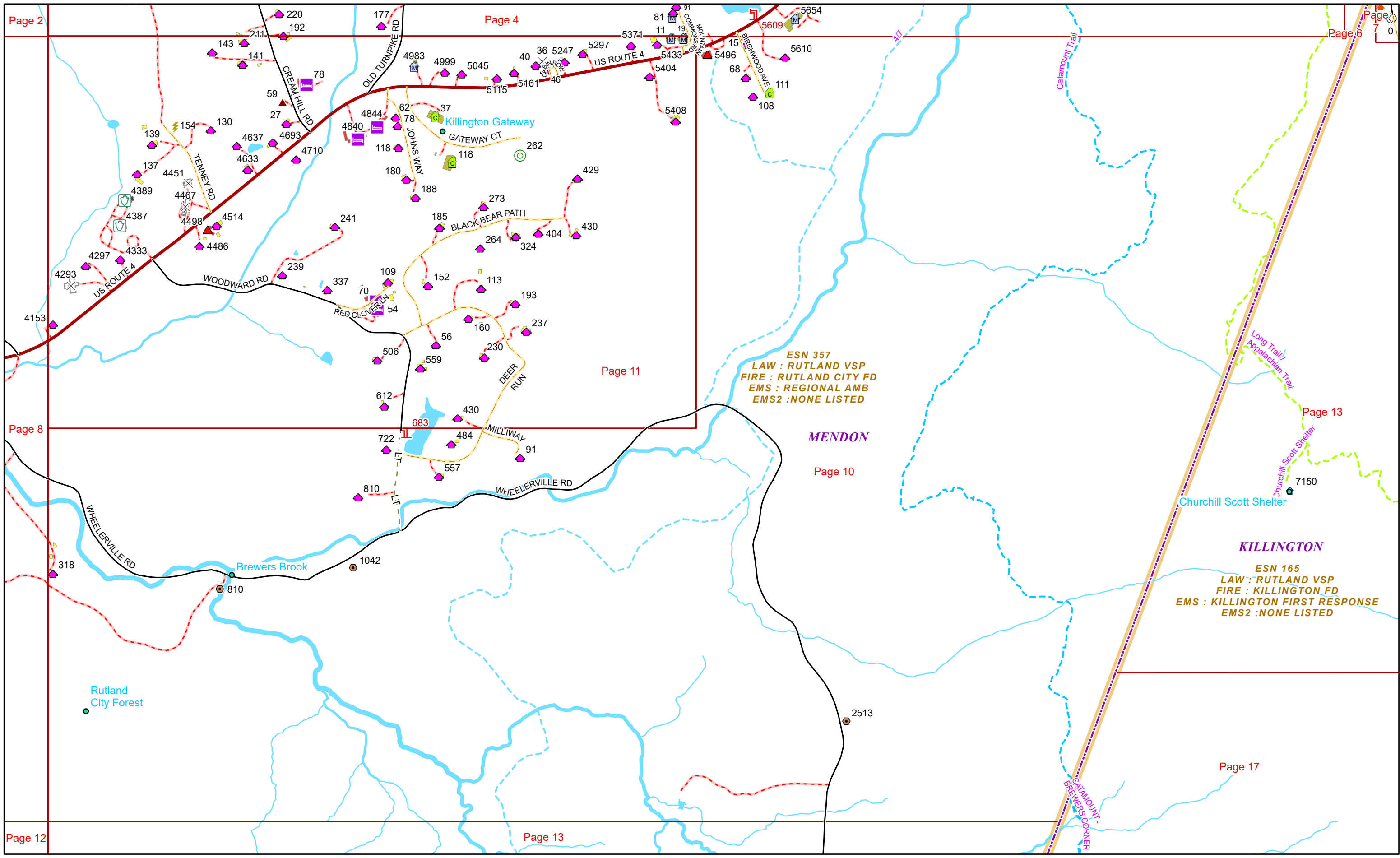
MENDON

Page: 8




9/16/2024

MENDON



ESN 357
LAW : RUTLAND VSP
FIRE : RUTLAND CITY FD
EMS : REGIONAL AMB
EMS2 : NONE LISTED

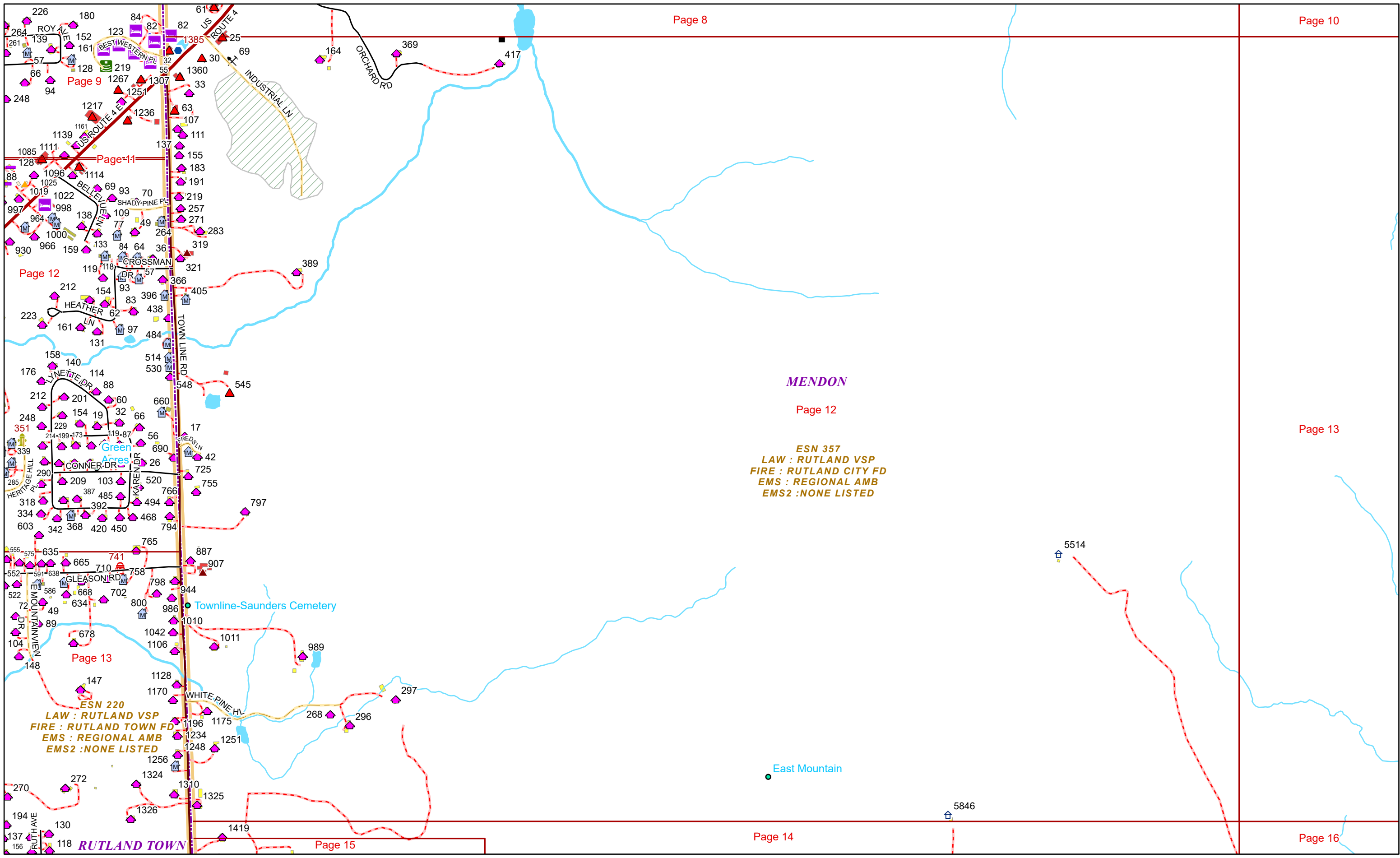
KILLINGTON
ESN 165
LAW : RUTLAND VSP
FIRE : KILLINGTON FD
EMS : KILLINGTON FIRST RESPONSE
EMS2 : NONE LISTED



9/16/2024

MENDON

Page: 10



MENDON

Page 12

ESN 357
LAW : RUTLAND VSP
FIRE : RUTLAND CITY FD
EMS : REGIONAL AMB
EMS2 : NONE LISTED

Page 13

ESN 220
LAW : RUTLAND VSP
FIRE : RUTLAND TOWN FD
EMS : REGIONAL AMB
EMS2 : NONE LISTED

Page 14

Page 15

Page 16



0 0.15 0.3 0.6 Miles 1 inch equals 833 feet

9/16/2024

MENDON

MENDON

KILLINGTON

ESN 357
LAW : RUTLAND VSP
FIRE : RUTLAND CITY FD
EMS : REGIONAL AMB
EMS2 : NONE LISTED

ESN 165
LAW : RUTLAND VSP
FIRE : KILLINGTON FD
EMS : KILLINGTON FIRST RESPONSE
EMS2 : NONE LISTED

5514

2961

3284

3217

3348

417

3586

3640

3537

3754

3752

4286

4176

4150

4282

4082

3961

Brewers Corner

4396

WHEELERVILLE RD

Catamount Trail

Bucklin Trail



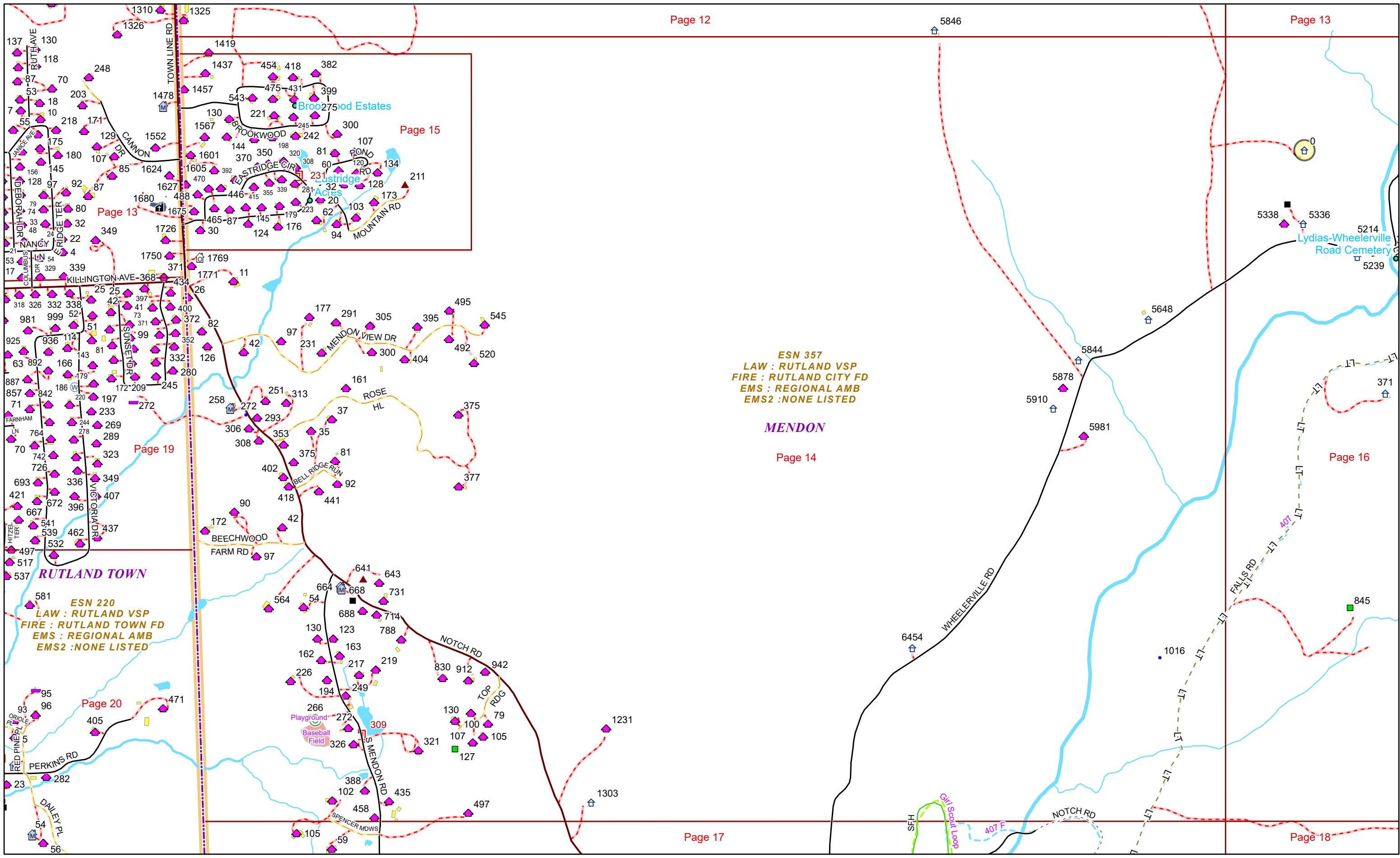
0 0.15 0.3 0.6 Miles 1 inch equals 833 feet

9/16/2024

MENDON

ESN 357
 LAW : RUTLAND VSP
 FIRE : RUTLAND CITY FD
 EMS : REGIONAL AMB
 EMS2 : NONE LISTED

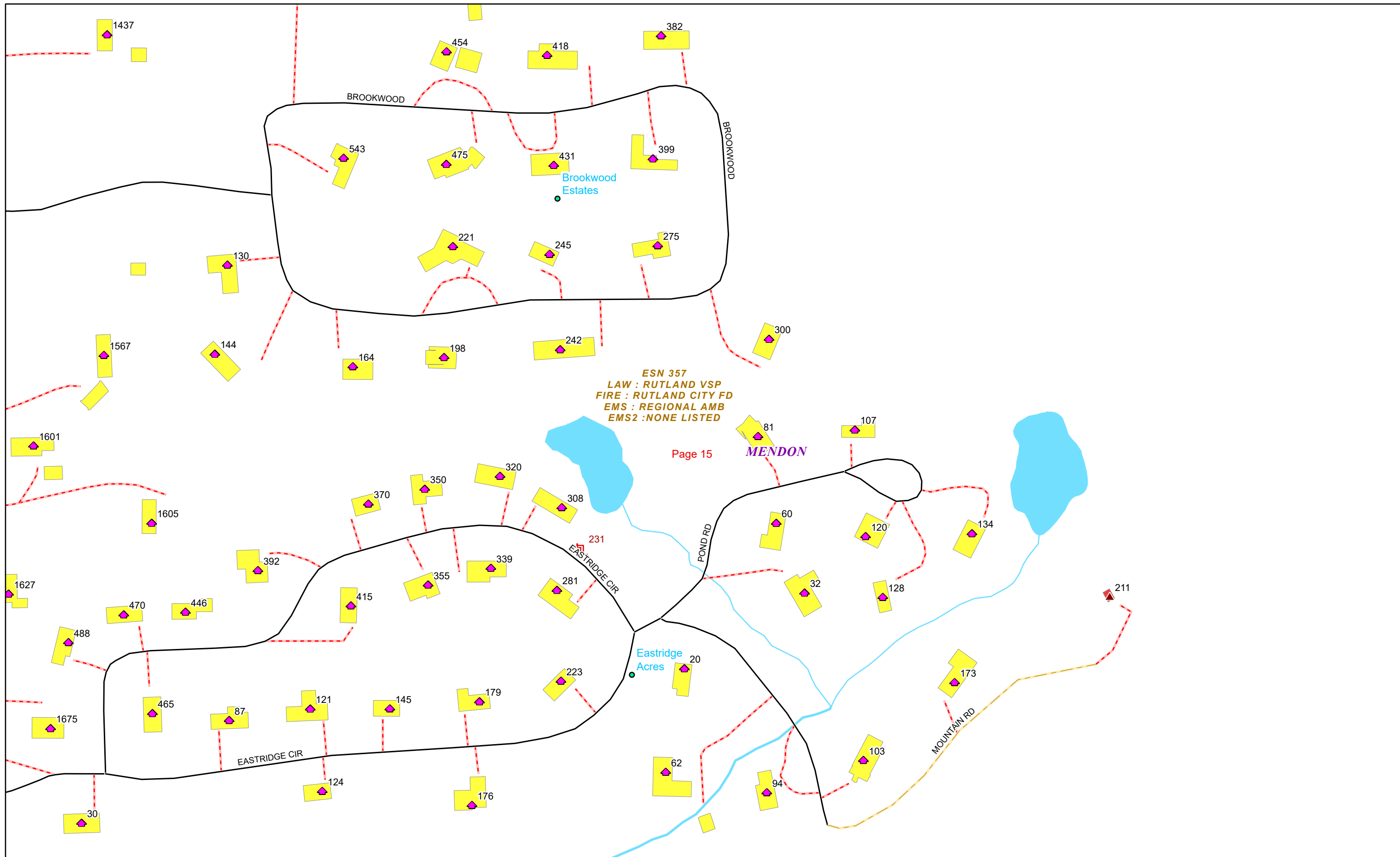
MENDON



0 0.15 0.3 0.6 Miles 1 inch equals 833 feet

9/16/2024

MENDON



ESN 357
 LAW : RUTLAND VSP
 FIRE : RUTLAND CITY FD
 EMS : REGIONAL AMB
 EMS2 : NONE LISTED

Page 15

MENDON



0 0.03 0.06 0.11 Miles

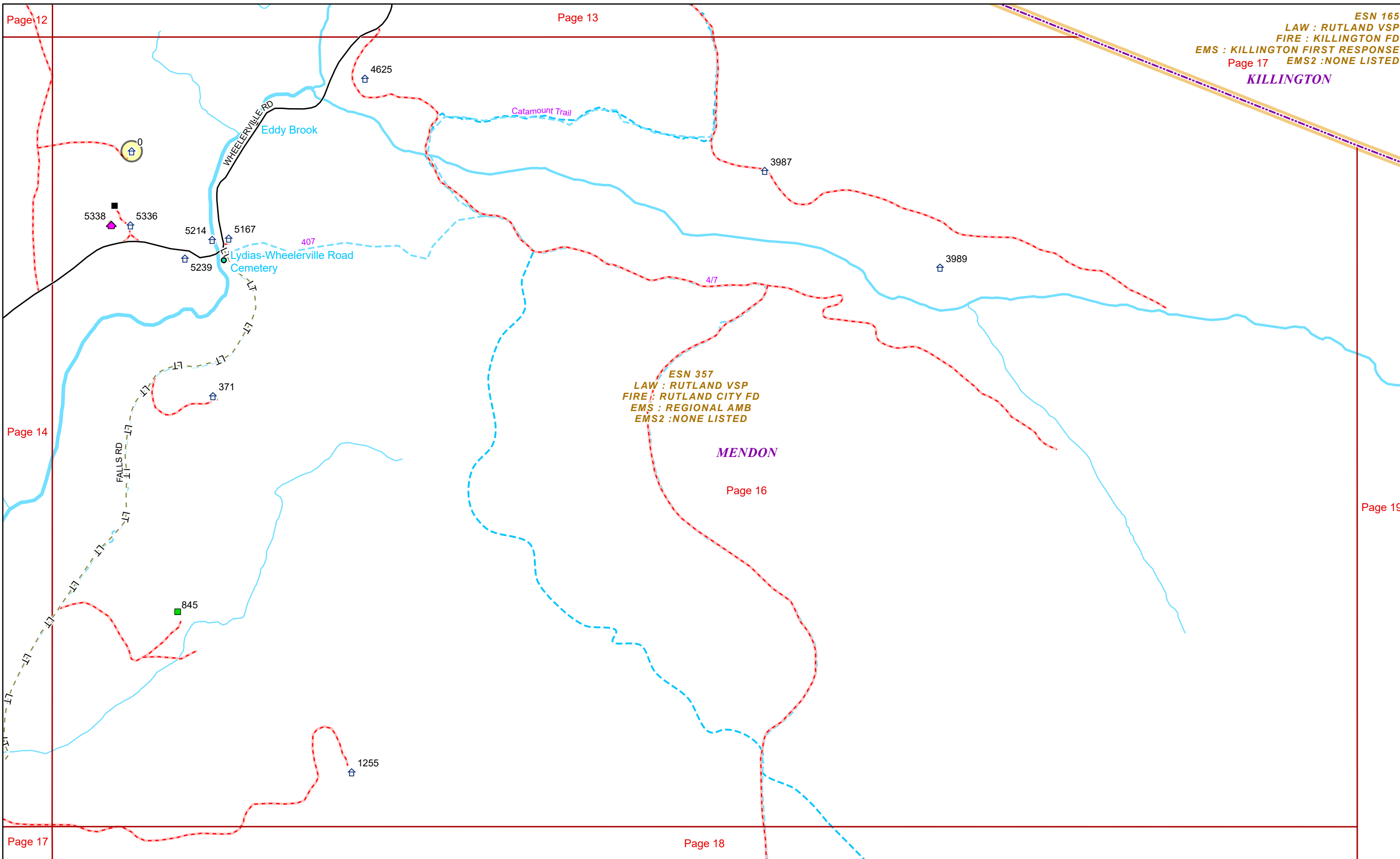
1 inch equals 167 feet

9/16/2024

MENDON


Page: 15

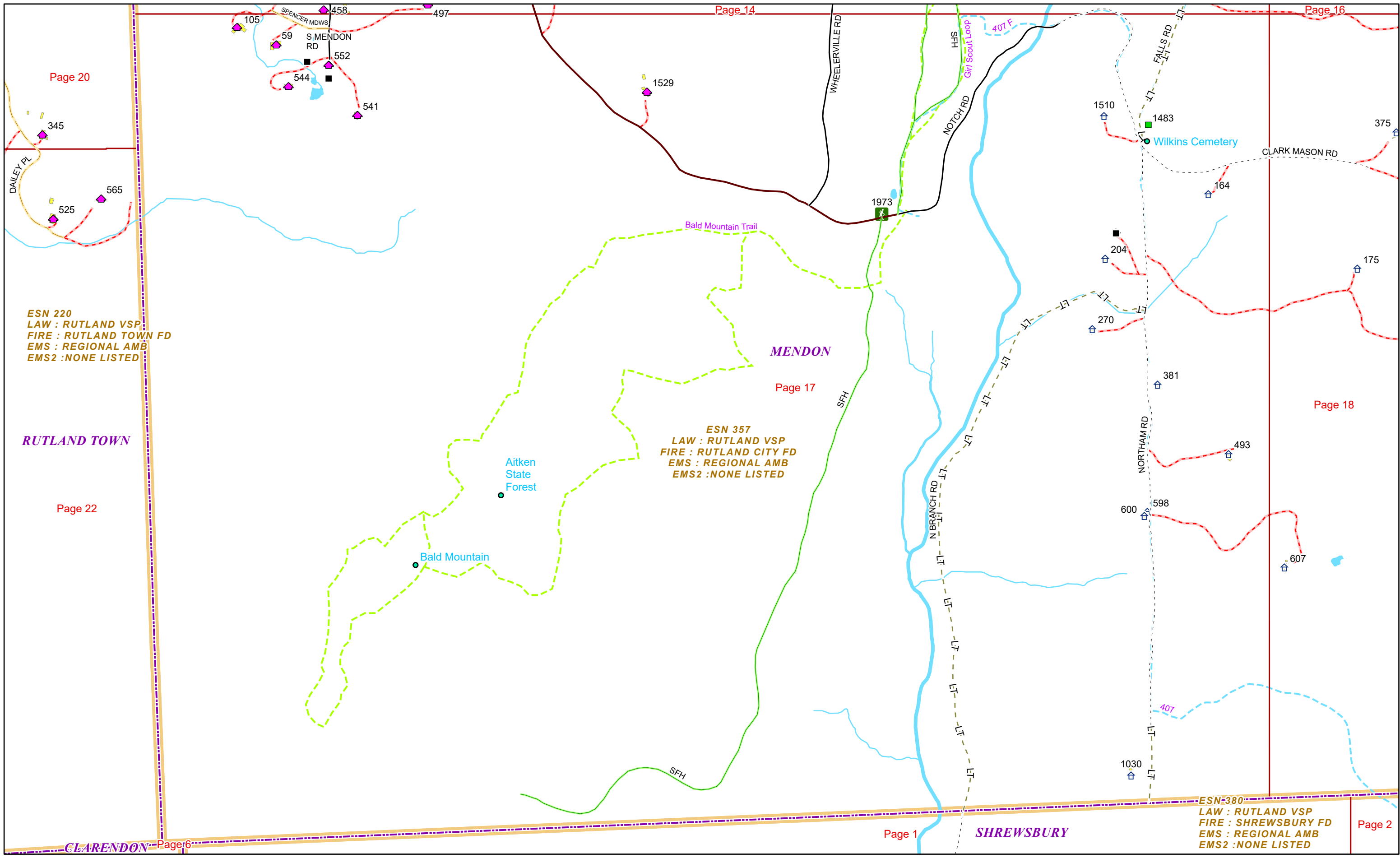
KILLINGTON



ESN 357
LAW : RUTLAND VSP
FIRE : RUTLAND CITY FD
EMS : REGIONAL AMB
EMS2 : NONE LISTED

MENDON





ESN 220
 LAW : RUTLAND VSP
 FIRE : RUTLAND TOWN FD
 EMS : REGIONAL AMB
 EMS2 : NONE LISTED

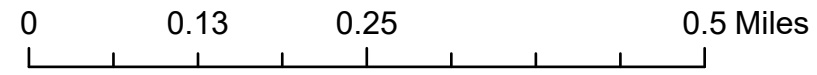
RUTLAND TOWN

MENDON

SHREWSBURY

ESN 357
 LAW : RUTLAND VSP
 FIRE : RUTLAND CITY FD
 EMS : REGIONAL AMB
 EMS2 : NONE LISTED

ESN 380
 LAW : RUTLAND VSP
 FIRE : SHREWSBURY FD
 EMS : REGIONAL AMB
 EMS2 : NONE LISTED

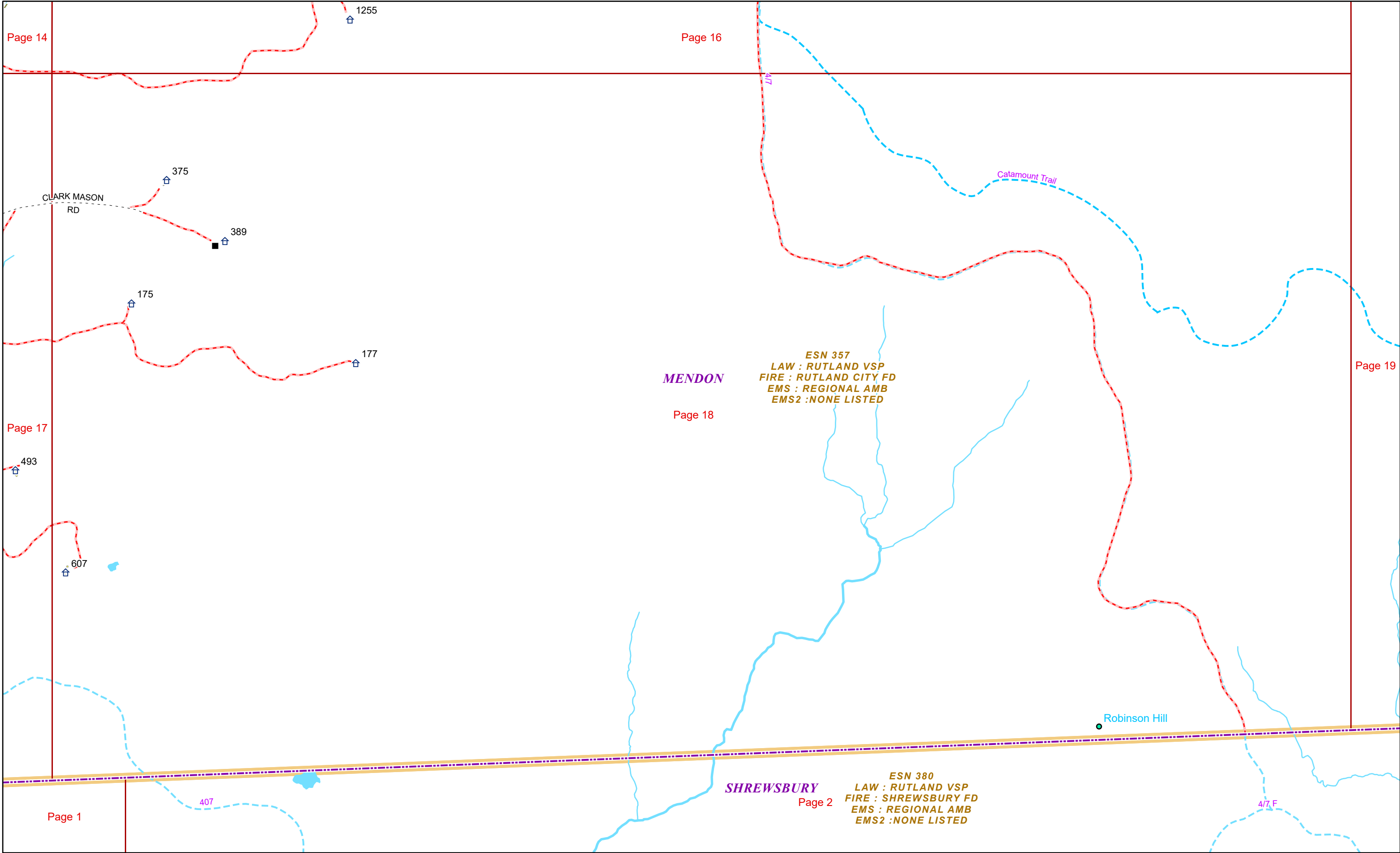


1 inch equals 750 feet

9/16/2024

MENDON

Page: 17



Page 14

Page 16

Page 19

Page 17

MENDON

Page 18

Page 1

SHREWSBURY

Page 2

ESN 357
LAW : RUTLAND VSP
FIRE : RUTLAND CITY FD
EMS : REGIONAL AMB
EMS2 : NONE LISTED

ESN 380
LAW : RUTLAND VSP
FIRE : SHREWSBURY FD
EMS : REGIONAL AMB
EMS2 : NONE LISTED



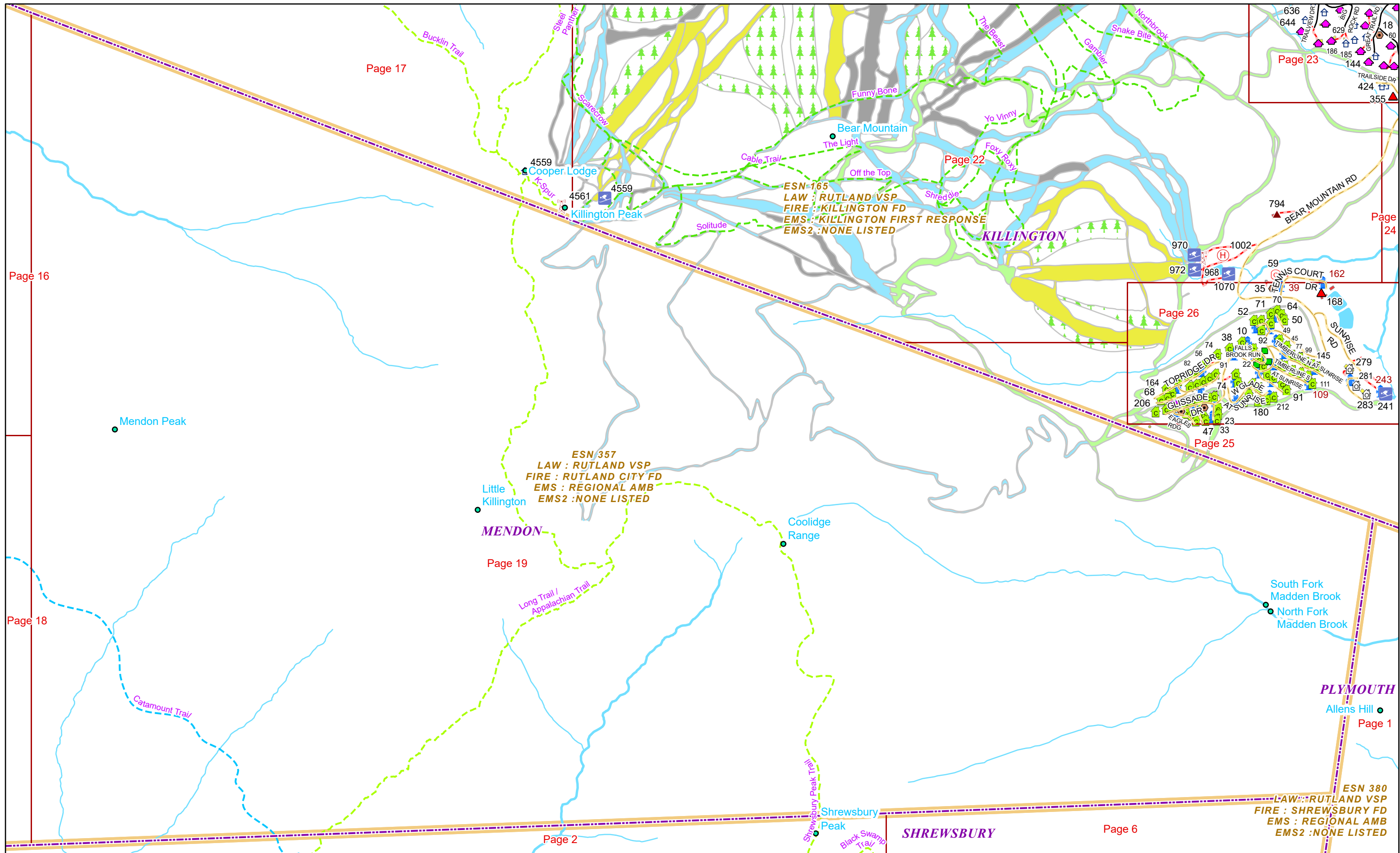
0 0.15 0.3 0.6 Miles

1 inch equals 833 feet

9/16/2024

MENDON

Page: 18



Page 16

Page 17

Page 23

Page 22

Page 24

Page 26

Page 25

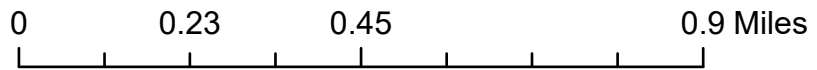
Page 19

Page 18

Page 2

Page 6

Page 1



1 inch equals 1,333 feet

9/16/2024

MENDON

Page: 19