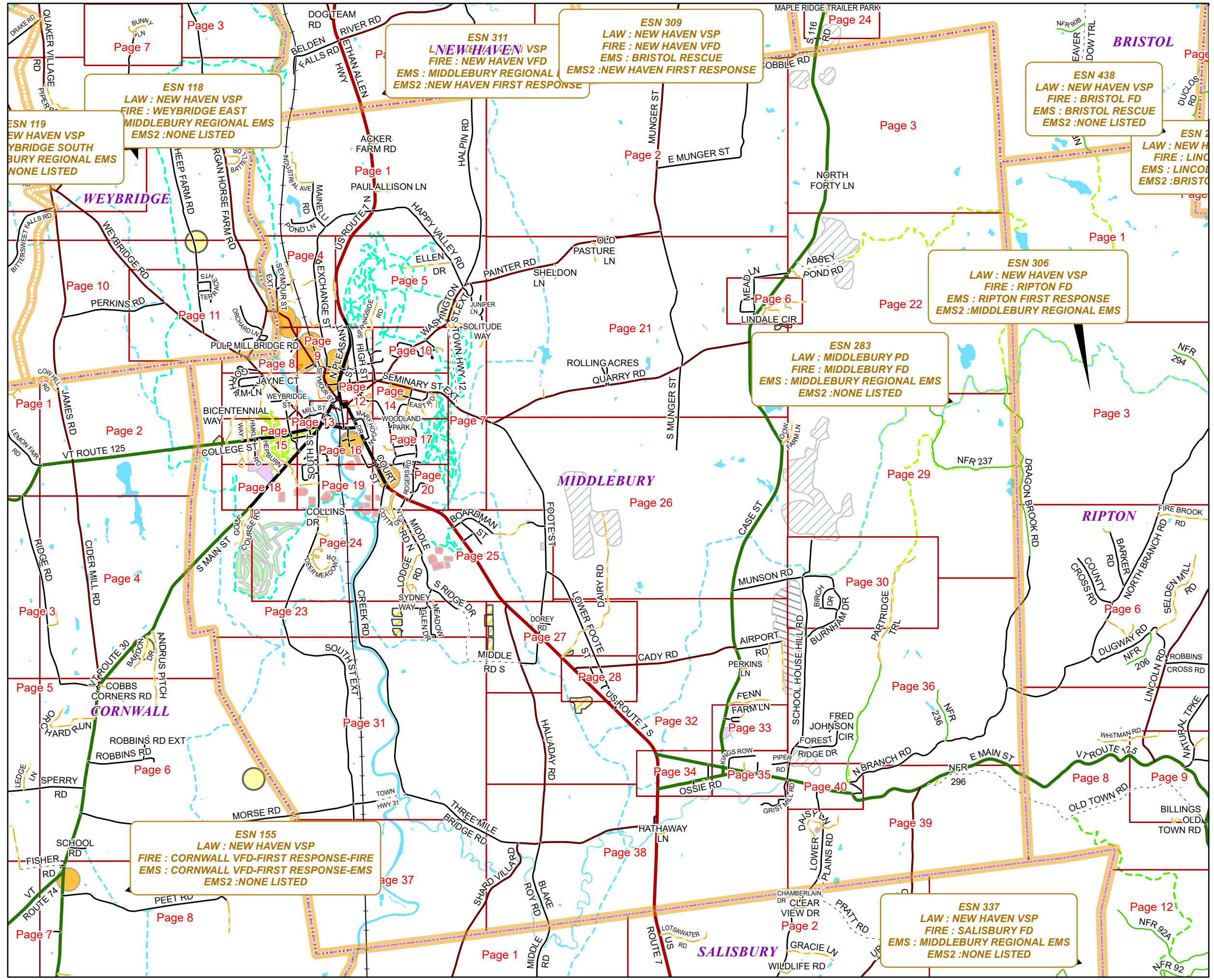


MIDDLEBURY




E911 Mapbook with GIS Data
 Use constraints: The 911 related data layers (Esites, Landmarks, Roads, Driveways, Footprints, Atlas Sheets, ESZ, etc.) were developed and designed for 911 purposes only. The user should understand that the nature of the 911 data layers means they are never complete. Each municipal government is responsible for maintenance of the 911 database. Other data (non-911 related) used in the Vermont 911 Mapbook is acquired from the Vermont Center for Geographic Information (VCGI) (vcgi.vermont.gov) and other Vermont organizations.

Disclaimer:
 This Vermont 911 Mapbook and Public GIS data is for general reference only. Data layers that appear on the map may or may not be accurate, current, or otherwise reliable. The Enhanced 911 Board and the State of Vermont make no representations of any kind, including but not limited to the warranties of merchantability or fitness for a particular use, nor are any such warranties to be implied with respect to the GIS data and Mapbook.

For questions/updates, contact:
 Vermont Enhanced 911 Board
 6 Baldwin St – 2nd Floor
 Montpelier VT 05633-7960

Phone: 802-828-4911
 Email: e911.info@vermont.gov
 Web site: e911.vermont.gov



9/16/2024



Legend




















ESITES

SITETYPE





	**COMMERCIAL		CITY / TOWN HALL		GREENHOUSE / NURSERY		OIL / GAS FACILITY		SOLAR FACILITY
	**CULTURAL		COAST GUARD		GROCERY STORE		OTHER		SPORTS ARENA /
	**EDUCATIONAL		COLLEGE / UNIVERSITY		HARBOR / MARINA		OTHER RESIDENTIAL		STATE CAPITOL
	**GOVERNMENT		COMMERCIAL CONSTRUCTION SERVICE		HAZARDOUS MATERIALS FACILITY		OUTPATIENT CLINIC		STATE GARAGE
	**INDUSTRIAL		COMMERCIAL FARM		HAZARDOUS STORAGE FACILITY		PARK AND RIDE / COMMUTER		STATE GOVERNMENT FACILITY
	**OTHER COMMERCIAL		COMMERCIAL GARAGE		HEALTH CLINIC		PHARMACY		STATE PARK
	**PUBLIC GATHERING		COMMERCIAL W/RESIDENCE		HELIPAD / HELIPORT / HELISPOT		PICNIC AREA		STORAGE UNITS
	**UTILITY		COMMUNICATION BOX		HISTORIC SITE / POINT OF INTEREST		POST OFFICE		SUBSTATION
	ABANDONED		COMMUNICATION TOWER		HOSPITAL / MEDICAL CENTER		PRISON / CORRECTIONAL FACILITY		SUGARHOUSE
	ACCESS POINT		COMMUNITY / RECREATION FACILITY		HOUSE OF WORSHIP		PRIVATE AND EXPRESS SHIPPING FACILITY		TEMPORARY STRUCTURE
	ACCESSORY BARN		CONDOMINIUM		HYDROELECTRIC FACILITY		PSAP		TOWN GARAGE
	ACCESSORY BUILDING		COURT HOUSE		ICE ARENA		PUBLIC BEACH		TOWN OFFICE
	AIR SUPPORT / MAINTENANCE FACILITY		CUSTOMS SERVICE		INSTITUTIONAL RESIDENCE / DORM / BARRACKS		PUBLIC TELEPHONE		TRAILHEAD
	AIR TRAFFIC CONTROL CENTER / COMMAND CENTER		DAY CARE FACILITY		LANDFILL		PUBLIC WATER SUPPLY INTAKE		TRANSFER STATION
	AIRPORT TERMINAL		DEVELOPMENT SITE		LAW ENFORCEMENT		PUBLIC WATER SUPPLY WELL		UNKNOWN
	AMBULANCE SERVICE		EBS TOWER		LIBRARY		PUMP STATION		US FOREST FACILITY
	AUDITORIUM / CONCERT HALL / THEATER / OPERA HOUSE		EMERGENCY PHONE / CALLBOX		LODGING B&B / HOTEL / MOTEL / INN		RACE TRACK / DRAGSTRIP		US GOVERNMENT FACILITY
	BANK		FAIR / EXHIBITION/ RODEO GROUNDS		LOOKOUT TOWER		RAILROAD STATION		UTILITY POLE W/PHONE
	BOAT RAMP / DOCK		FERRY TERMINAL / DISPATCH FACILITY		LUMBER MILL / SAW MILL		RESIDENTIAL FARM		VETERINARY HOSPITAL / CLINIC
	BORDER CROSSING		FIRE STATION		MANUFACTURING FACILITY		REST STOP / ROADSIDE PARK		VISITOR / INFORMATION CENTER
	BORDER PATROL		FISH FARM / HATCHERY		MOBILE HOME		RESTAURANT		WAREHOUSE
	BREWERY		FITNESS FACILITY		MORGUE		RETAIL FACILITY		WASTE / BIOMASS FACILITY
	BUS STATION / DISPATCH FACILITY		FOOD DISTRIBUTION CENTER		MULTI-FAMILY DWELLING		RV HOOKUP		WASTEWATER TREATMENT PLANT
	CAMP		GAS STATION		MUSEUM		SCHOOL K / 12		WATER TANK
	CAMPGROUND		GATED W/BUILDING		NATIONAL GUARD /		SEASONAL HOME		WATER TOWER
	CEMETERY		GATED W/O BUILDING		NUCLEAR FACILITY		SHOOTING RANGE		WIND FACILITY / WIND TOWER
			GRAVEL PIT / QUARRY / MINE		NURSING HOME / LONG TERM CARE		SINGLE FAMILY DWELLING		YOUTH CAMP
			GRAVEL PIT / QUARRY / MINE		OFFICE BUILDING		SKI AREA / ALPINE		

Legend

Roads

-  Interstate Highway
-  US Highway
-  State Highway
-  Town Highway Class 1
-  Town Highway Class 2
-  Town Highway Class 3
-  Town Highway Class 4
-  Private
-  Driveway
-  Discontinued Road
-  Legal Trail
-  Ferry
-  Military - no public access
-  National Forest Highway
-  State Forest Highway
-  Proposed
-  Rivers
-  Driveways
- 

Hydrants

-  Drafting Site
-  Dry Hydrant
-  Municipal Hydrant
-  Pressurized Hydrant

Townline





Emergency Service Zones



FootPrints

-  Airport
-  Solar Field
-  Alpine Trail Easiest
-  Alpine Trail Intermediate
-  Alpine Trail Advanced
-  Alpine Trail Expert
-  Alpine Glade Marked
-  Alpine Glade Not Marked
-  Building
-  Farm
-  Golf Course
-  Quarry
-  Park
-  Shopping Center
-  Stadium/Arena
-  Other

Addressing Error

-  Orange - Duplicated Addressed Building
-  Yellow - Unnumbered Building

MIDDLEBURY Road Name Index

ROAD NAME	PAGE(S)
ABBEY POND RD	22
ACADEMY ST	16
ACKER FARM RD	1
ADIRONDACK VW	15
AIRPORT RD	32
AMORY LN	25
BAKERY LN	13,16
BASINVIEW RD	24,25
BENEDICT LN	16
BICENTENNIAL WAY	11,15
BIRCH DR	30
BIRCHARD PARK	20
BLAKE ROY RD	38
BLINN LN	15
BLUEBERRY LN	39
BOARDMAN ST	25
BROOKSIDE DR	14,17
BURNHAM DR	30,36
BUTTERNUT RIDGE DR	6
BUTTOLPH DR	12,14,17,20
CADY RD	27,28,32
CARDINAL WAY	10
CASE ST	3,6,21,22,26,32,33,35
CATAMOUNT PARK	4
CEDAR CT	12
CHARLES AVE	16,19,20
CHATEAU RD	11,15
CHIPMAN HTS	9
CHIPMAN PARK	16,19
CHURCH ST	32,35
COLLEGE ST	7,13,15,16
COLLINS DR	24
COLONIAL DR	10

ROAD NAME	PAGE(S)
COMMODORE WAY	6
CONE DR	32,34
COTTAGE LN	20,24
COURT SQ	12,13
COURT ST	12,13,16,17,20,25
CREEK RD	20,23,24,31
CROSS ST	13,16
DAIRY RD	26,27,28,32
DAISY LN	39
DANYOW DR	20
DEER MEADOW DR	24
DEERFIELD LN	25
DELANCEY LN	22
DOREY RD	27
DOW FARM LN	26,29
DRAGON BROOK RD	3,22,58,36
DREW LN	6
DUANE CT	16
DUTTON LN	32,35
DWIRE CIR	17
E MAIN ST	32,34,35,36,39,40
E MUNGER ST	2
EAST RD	14
EASTVIEW TER	24
EASTVIEW TER N	24
ELIZABETH CT	25
ELLEN DR	5
ELM ST	9
EVERGREEN LN	14
EXCHANGE ST	1,4,9
FAIRVIEW CIR	17,20
FEED MILL LN	4
FENN FARM LN	32

ROAD NAME	PAGE(S)
FIELDS RD	24,25
FOOTE ST	25,26,27,32
FORBES CIR	14
FOREST RIDGE DR	36
FORREST LN	9,10
FOSTER CIR	20
FRANKLIN ST	15,16
FRED JOHNSON CIR	36
FREEMAN WAY	11
FROG HOLLOW ALY	13
GAMBREL CT	10
GARDINER CLOSE	25
GEORDIES PATH	25
GOLF COURSE RD	18,23
GORHAM LN	11
GRAND VIEW RD	4
GREEN MOUNTAIN PL	16
GREY LEDGE RD	5
GRIST MILL RD	32,35,38
HALLADAY RD	27,32,38
HALPIN COVERED BRIDGE RD	2,13
HALPIN RD	1,5,13
HAPPY VALLEY RD	1,5
HARROW WAY	17
HATHAWAY LN	38
HEPBURN RD	15,18
HERITAGE CIR	17
HIGH ST	5,9,12
HILLCREST RD	15
HMKL WAY	15
INDUSTRIAL AVE	1
JACKSON LN	4
JAYNE CT	11

MIDDLEBURY Road Name Index

ROAD NAME	PAGE(S)
JOHN GRAHAM CT	12
JUNIPER LN	5
KESTREL LN	24
KINGS ROW	32,35
LACROSSE DR	20
LANTERN LN	19
LEDGEWOOD CT	4
LINDALE CIR	6
LITTLE POND RD	14
LOCUST LN	9,10
LODGE RD	23,25
LOWER FOOTE ST	25,26,27,28,32
LOWER PLAINS RD	39,40
LUCIUS SHAW LN	9,11,12
MACINTYRE LN	9
MAECLIFF CT	28
MAHADY CT	12
MAIN ST	12,13,16
MAINELLI RD	1
MAPLE CT	32,35
MAPLE ST	12
MARY HOGAN DR	12,16
MAXWELL PL	23
MAYAPPLE LN	4,5
MEAD LN	6,21
MEADOW GLEN DR	23,25,31
MEADOW WAY	17
MERCHANTS ROW	13
METHODIST LN	12
MIDDLE RD N	20,24,25
MIDDLE RD S	27,31
MIDDLE SEYMOUR ST	9,12
MILL ST	12,13,16

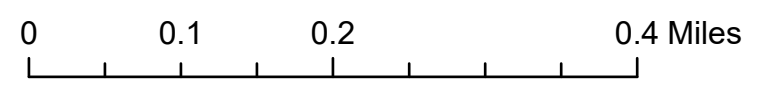
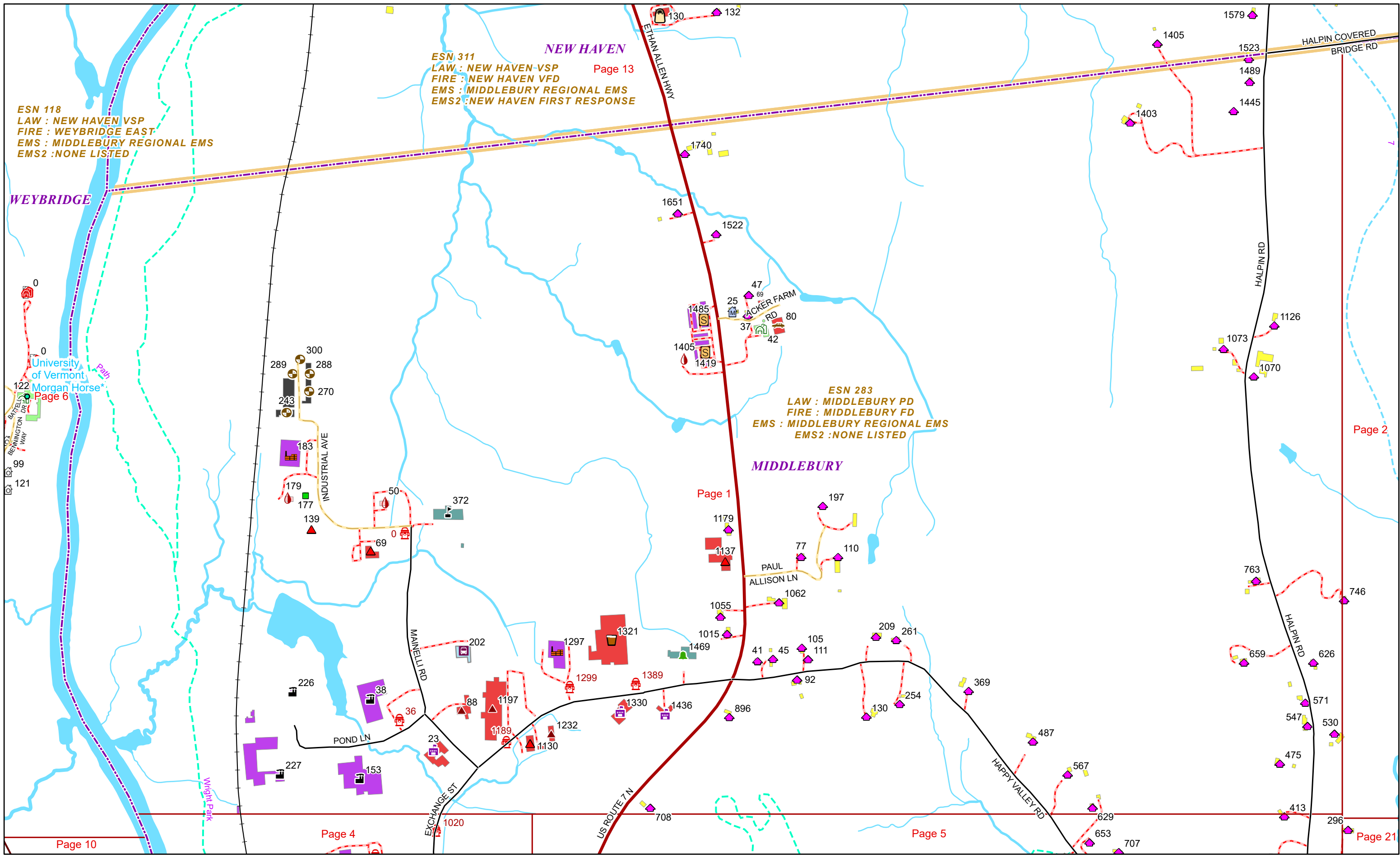
ROAD NAME	PAGE(S)
MONARCH CT	6
MONROE ST	17,20
MORNINGSIDE DR	8
MORSE RD	6,31
MOUNTAIN VIEW LN	28
MUNGER ST	2,21
MUNSON RD	26,30
MURDOCK CT	11
N BRANCH RD	8,36,39,40
N LENO LANE EXT	32,33
N LENO LN	32,33
N PLEASANT ST	5,9,12,13
NASHUA LN	6
NEDDE RD	14
NEWTON DR	32,34
NFR 236	36
NFR 237	22,29
NFR 296	39
NORTH FORTY LN	3
NORTH ST	9,12
OAK DR	30
OLD CHAPEL RD	15
OLD COLLEGE FARM RD	14
OLD PASTURE LN	21
ORCHARD LN	21
OSSIE RD	32,34,35
OTTERSIDE CT	8,9
OTTERSIDE CT N	8
OVERBROOK DR	17
PAINTER HILLS RD	5
PAINTER RD	2,5,21
PARK ST	13
PARKLINE PL	6

ROAD NAME	PAGE(S)
PARTRIDGE TRL	30,36,40
PAUL ALLISON LN	1
PERKINS LN	32
PETERSON TER	10
PINEWOOD RD	4
PIPER RD	32,35,36,40
POND LN	1
PORTER DR	24
PORTER FIELD RD	15,18,19
PRINTERS ALY	12,13
PULP MILL BRIDGE RD	8
QUARRY RD	21,26
QUESNEL LN	32
RIDGELINE RD	15,18
RIDGEVIEW TER	23
ROAD 18	5
ROCKWOOD LN	23,25
ROGERS RD	17,20
ROLLING ACRES	21
S 116 RD	23
S GORHAM LN	11
S LENO LN	32,33
S MAIN ST	15,16,18,23
S MUNGER ST	21,26
S PLEASANT ST	13,16
S RIDGE DR	23,25,31
S SERVICE RD	15,18
S VILLAGE GRN	20
SARAHS WAY	4
SCHOOL HOUSE HILL RD	30,32,35,36,40
SEMINARY ST	12,14
SEMINARY ST EXT	7,14,26
SEYMOUR ST	4,8,9,11,12

MIDDLEBURY Road Name Index

ROAD NAME	PAGE(S)
SEYMOUR ST EXT	4
SHANNON ST	11,15
SHARD VILLA RD	37,38
SHELDON LN	21
SHORT SHANNON ST	11
SKYLINE LN	6,22
SOLITUDE WAY	5,7
SOUTH ST	16,19
SOUTH ST EXT	19,23,24,31,37
SPRINGSIDE RD	5,9,10,14
STAR POINT DR	23
STAR POINT TER	23
STEWART LN	9
STONEGATE DR	25
STORRS AVE	15,16
SUGARWOOD CT	10
SWANAGE CT	17
SYDNEY WAY	23,25
THOMAS ST	17
THREE MILE BRIDGE RD	31,37,38
TOWN HWY 12	5,7
TOWN HWY 14	6,21
TOWN HWY 30	31
TOWN HWY 31	31
TOWN HWY 37	39
TOWN HWY 79	9
TOWN HWY 8	5
TWIN CIRS	14,17
UPPER PLAINS RD	39
US ROUTE 7 N	1,5,13
US ROUTE 7 S	25,27,28,32,34,38
VALLEY VIEW DR	14
WARNER DR	36

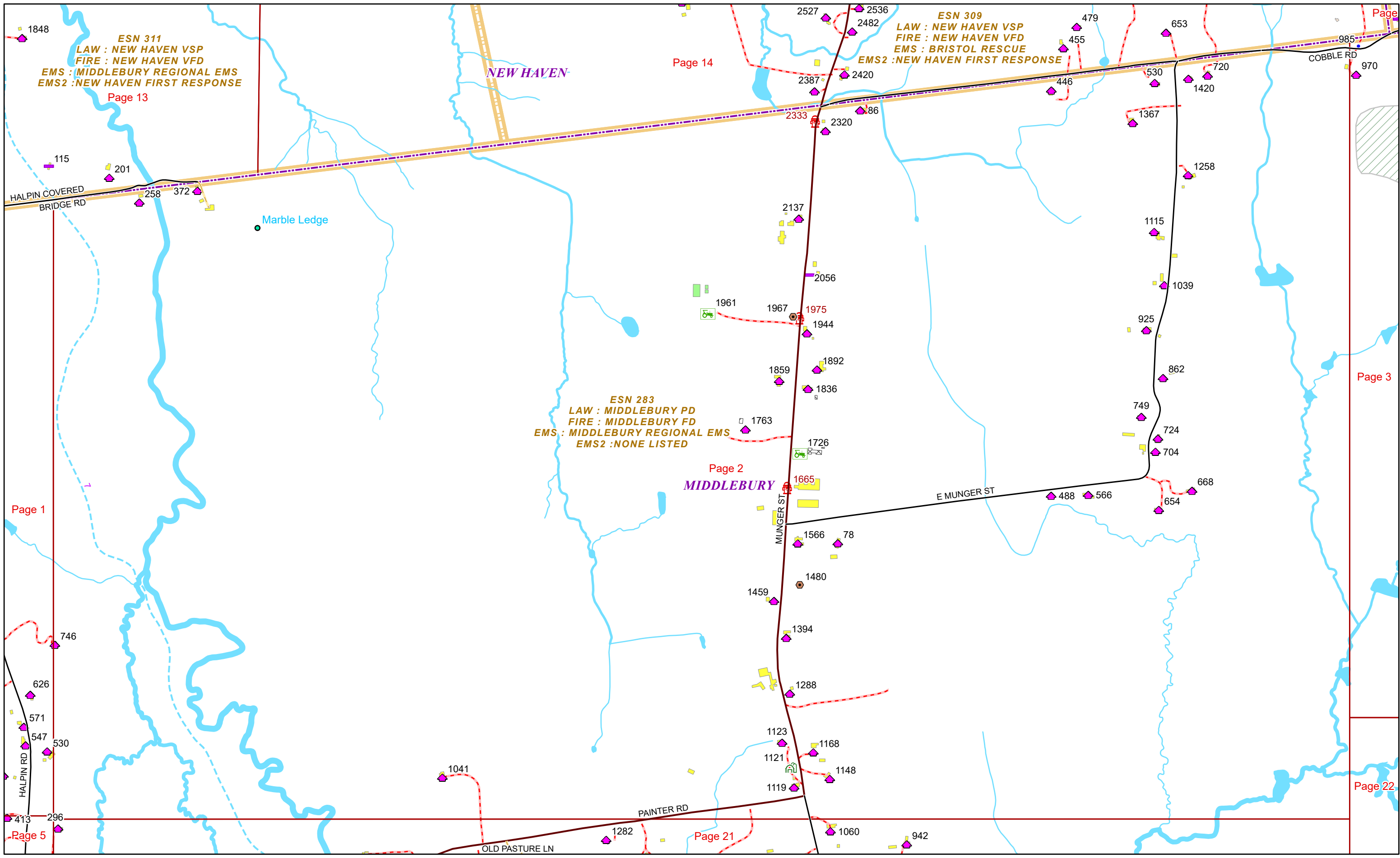
ROAD NAME	PAGE(S)
WASHINGTON ST	12,13,14
WASHINGTON ST EXT	5,10,14
WATER ST	16
WEYBRIDGE ST	8,11,12,16
WHITE PINE LN	8,11
WILDFLOWER LN	32
WILLARD ST	12
WILLOW DR	25
WILMAR ST	32,34
WILSON RD	25
WISSLERS LN	11
WOODBIDGE LN	4
WOODLAND PARK	14,17



1 inch equals 667 feet

9/16/2024

MIDDLEBURY



Page 1

Page 14

Page

Page 3


Page 22

Page 5

Page 2

MIDDLEBURY

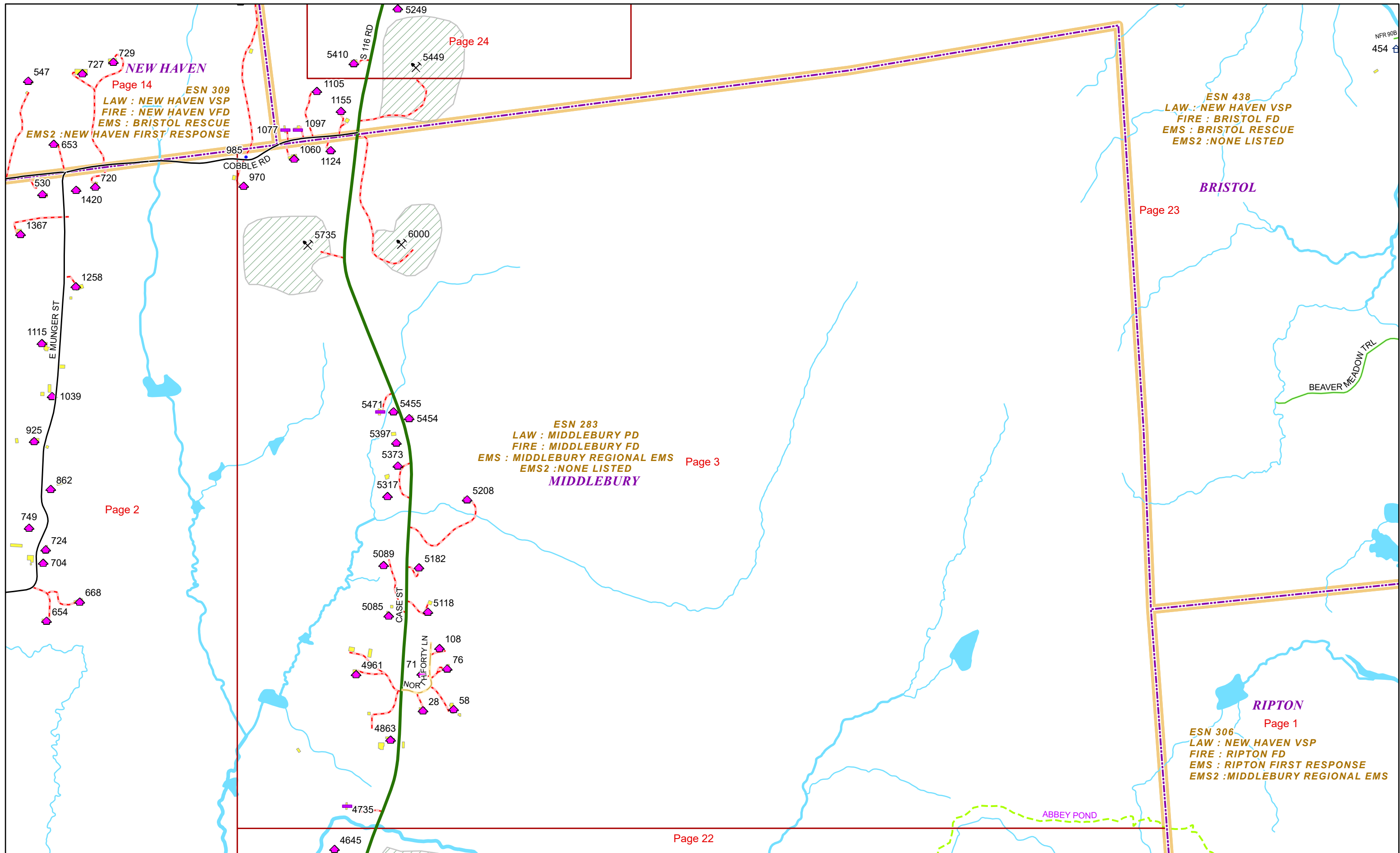
Page 21



9/16/2024

MIDDLEBURY

Page: 2




NEW HAVEN
 Page 14
 ESN 309
 LAW : NEW HAVEN VSP
 FIRE : NEW HAVEN VFD
 EMS : BRISTOL RESCUE
 EMS2 : NEW HAVEN FIRST RESPONSE

ESN 438
 LAW : NEW HAVEN VSP
 FIRE : BRISTOL FD
 EMS : BRISTOL RESCUE
 EMS2 : NONE LISTED

ESN 283
 LAW : MIDDLEBURY PD
 FIRE : MIDDLEBURY FD
 EMS : MIDDLEBURY REGIONAL EMS
 EMS2 : NONE LISTED
MIDDLEBURY

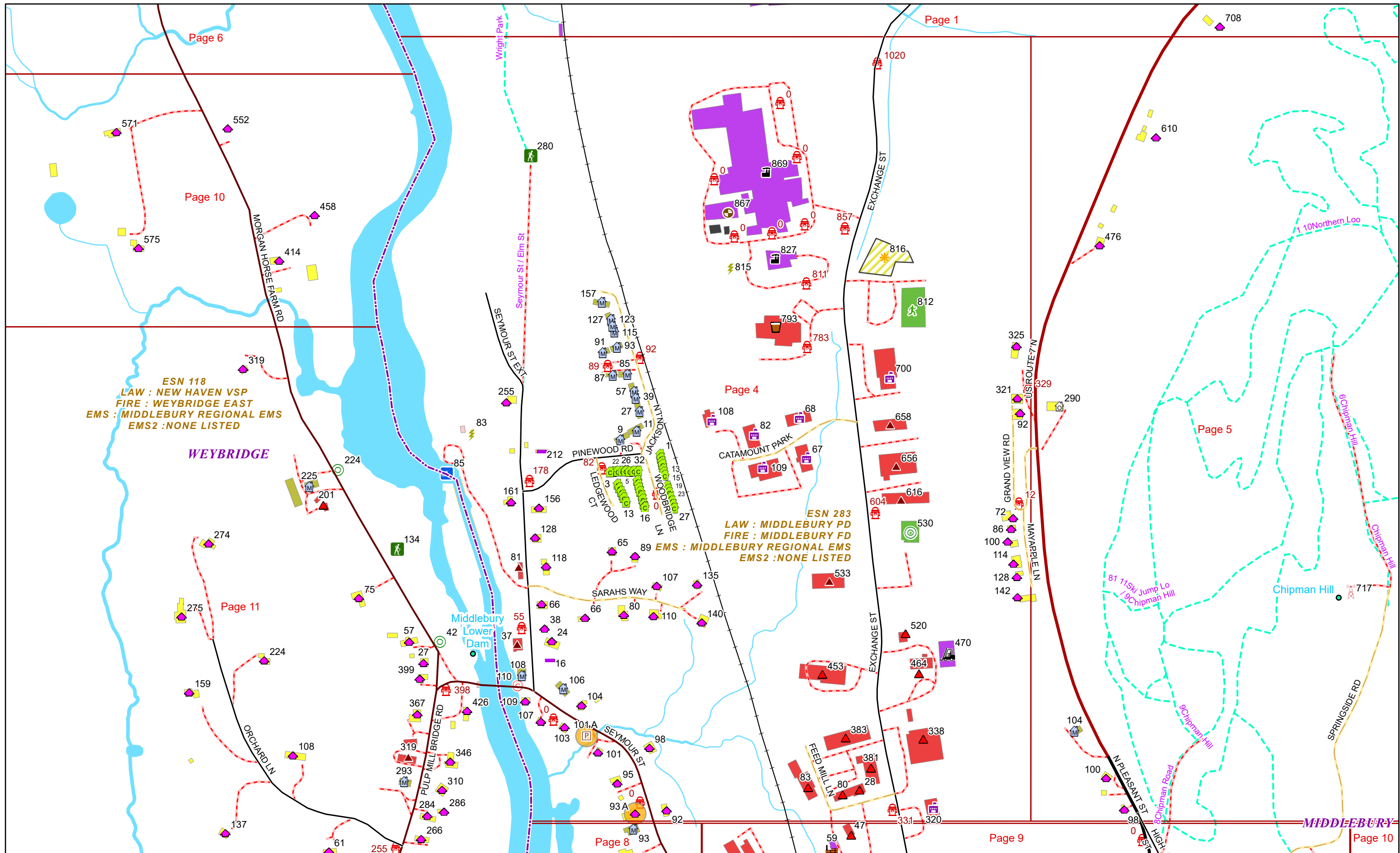
RIPTON
 Page 1
 ESN 306
 LAW : NEW HAVEN VSP
 FIRE : RIPTON FD
 EMS : RIPTON FIRST RESPONSE
 EMS2 : MIDDLEBURY REGIONAL EMS



9/16/2024

MIDDLEBURY

Page: 3



ESN 118
 LAW : NEW HAVEN VSP
 FIRE : WEYBRIDGE EAST
 EMS : MIDDLEBURY REGIONAL EMS
 EMS2 : NONE LISTED

ESN 283
 LAW : MIDDLEBURY PD
 FIRE : MIDDLEBURY FD
 EMS : MIDDLEBURY REGIONAL EMS
 EMS2 : NONE LISTED

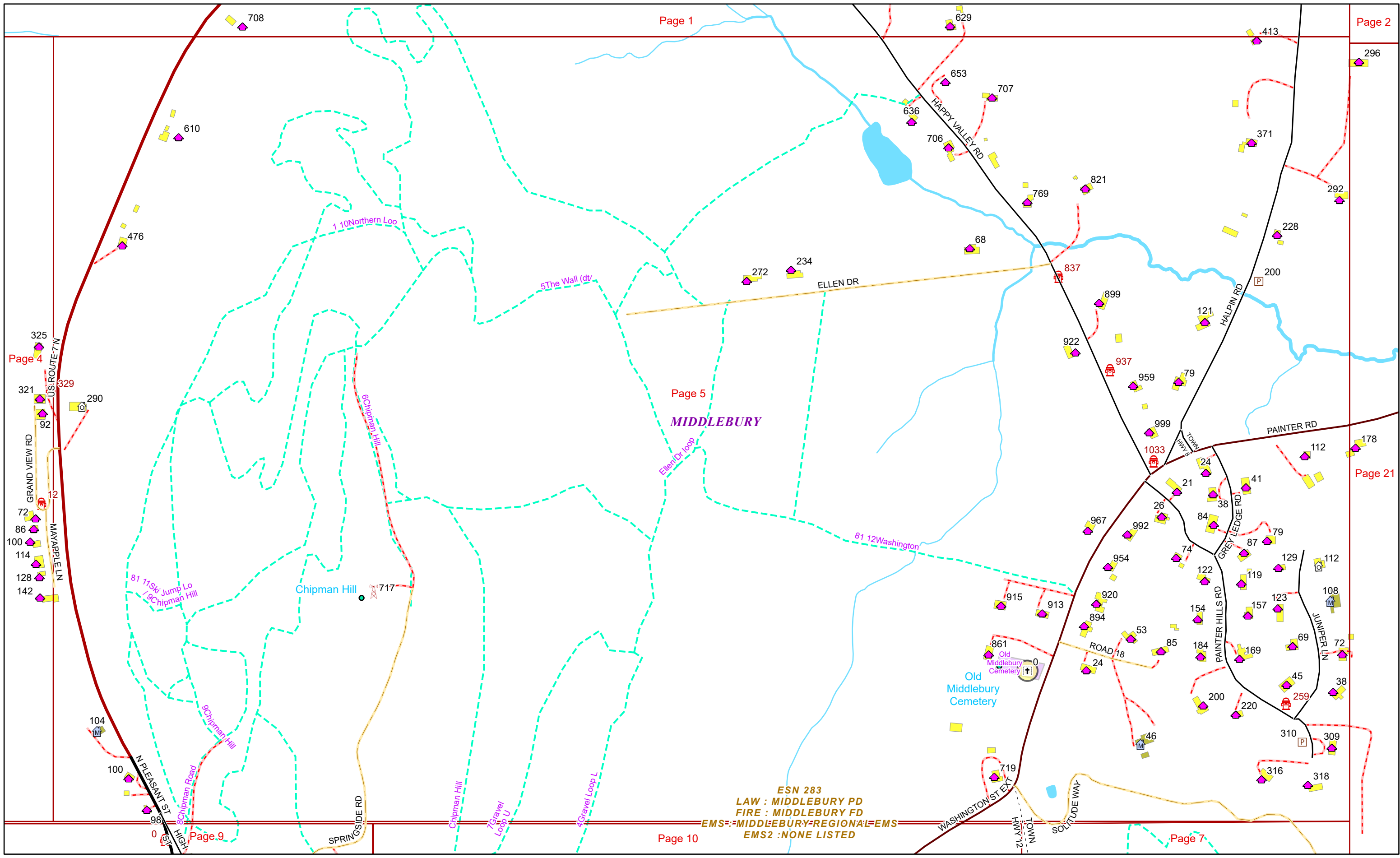


0 0.07 0.15 0.3 Miles 1 inch equals 417 feet

9/16/2024

MIDDLEBURY

Page: 4



Page 1

Page 2

Page 4

Page 5


Page 21

Page 10

Page 7

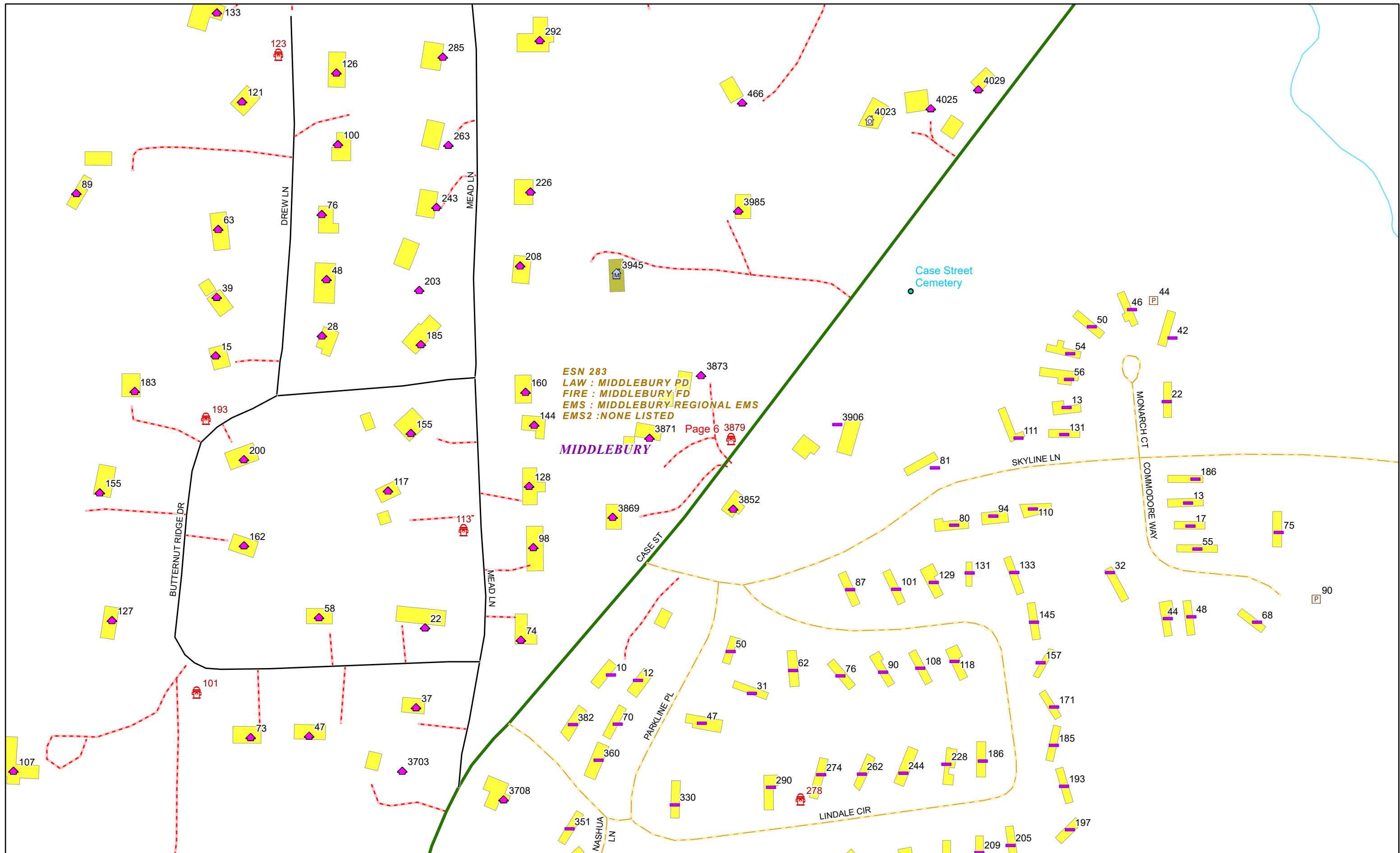
Page 9

ESN 283
 LAW : MIDDLEBURY PD
 FIRE : MIDDLEBURY FD
 EMS : MIDDLEBURY-REGIONAL EMS
 EMS2 : NONE LISTED



9/16/2024


MIDDLEBURY



ESN 283
 LAW : MIDDLEBURY PD
 FIRE : MIDDLEBURY FD
 EMS : MIDDLEBURY REGIONAL EMS
 EMS2 : NONE LISTED

MIDDLEBURY

Page 6

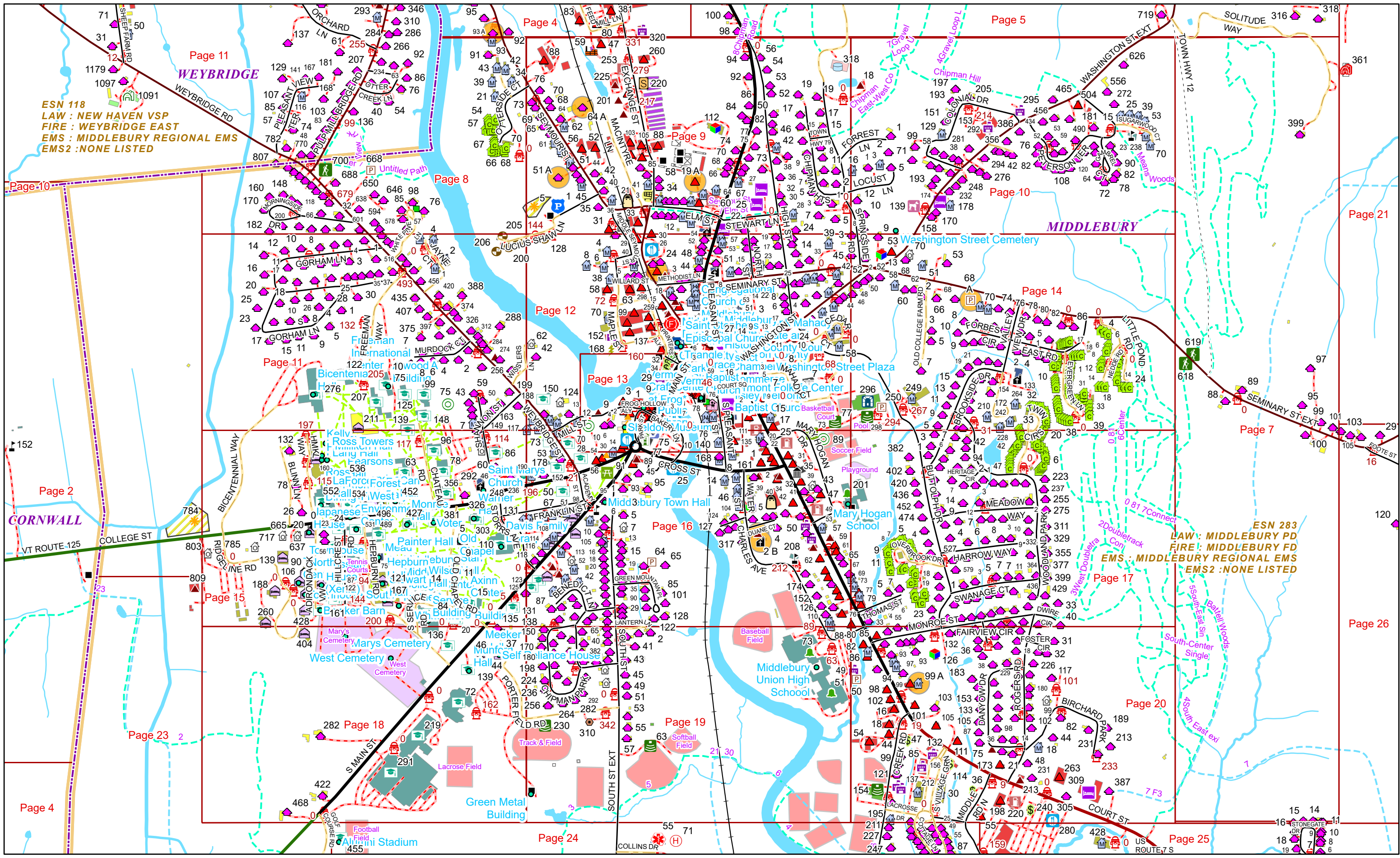


1 inch equals 167 feet

9/16/2024

MIDDLEBURY

Page: 6



ESN 118
LAW : NEW HAVEN VSP
FIRE : WEYBRIDGE EAST
EMS : MIDDLEBURY REGIONAL EMS
EMS2 : NONE LISTED

ESN 283
LAW : MIDDLEBURY PD
FIRE : MIDDLEBURY FD
EMS : MIDDLEBURY REGIONAL EMS
EMS2 : NONE LISTED

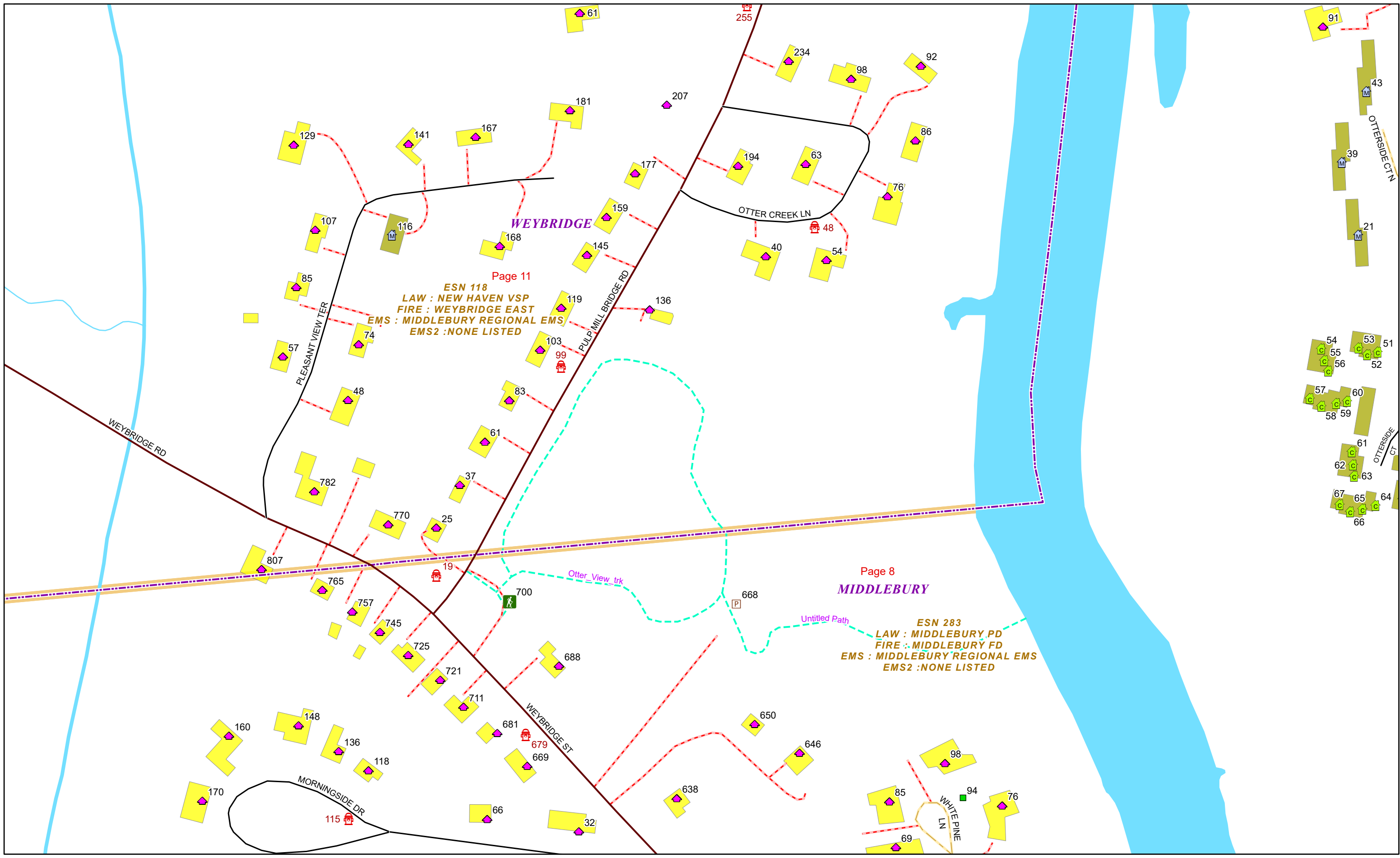


0 0.15 0.3 0.6 Miles 1 inch equals 833 feet

9/16/2024


MIDDLEBURY

Page: 7



Page 11
 ESN 118
 LAW : NEW HAVEN VSP
 FIRE : WEYBRIDGE EAST
 EMS : MIDDLEBURY REGIONAL EMS
 EMS2 : NONE LISTED

Page 8
 MIDDLEBURY
 ESN 283
 LAW : MIDDLEBURY PD
 FIRE : MIDDLEBURY FD
 EMS : MIDDLEBURY REGIONAL EMS
 EMS2 : NONE LISTED

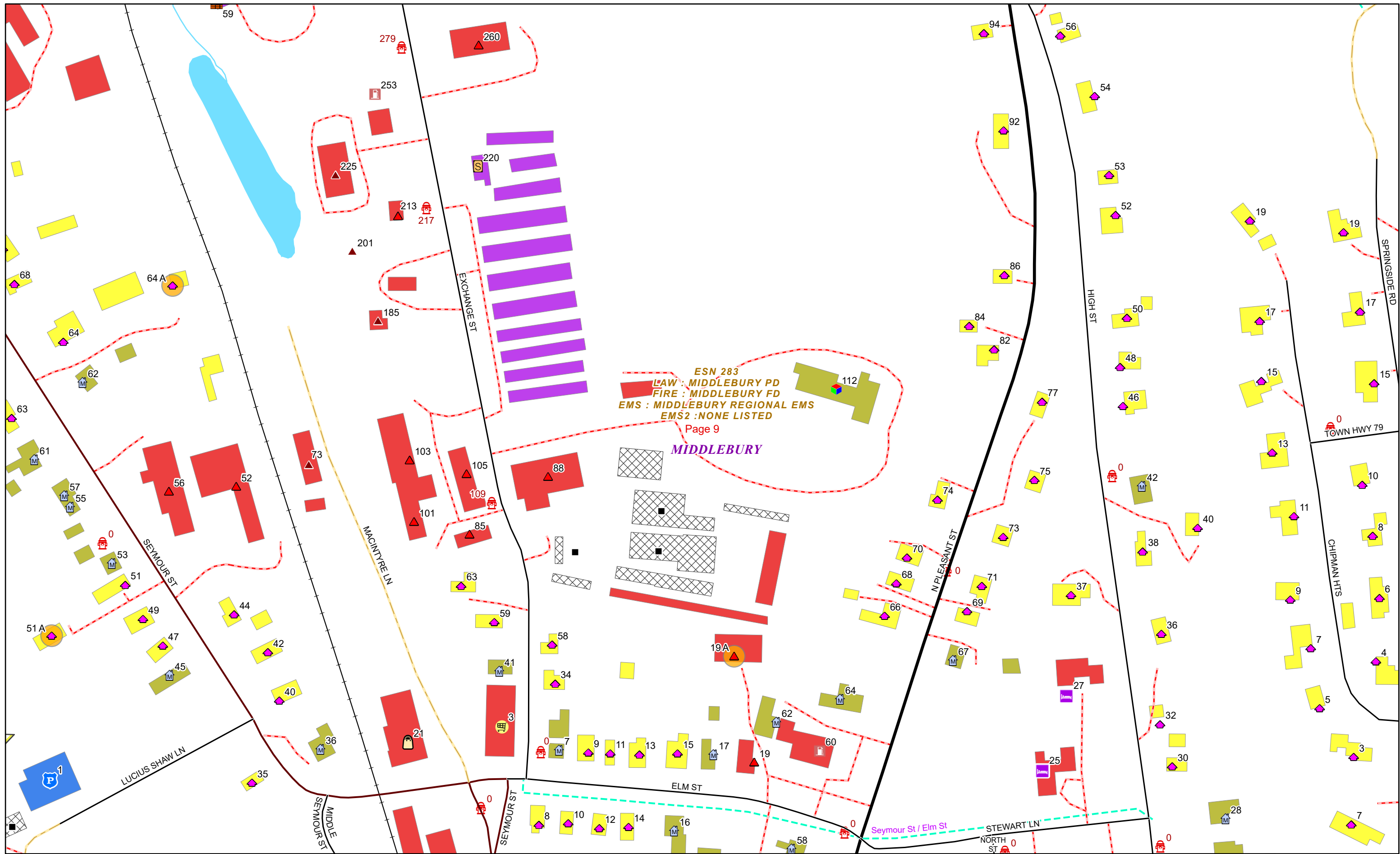


1 inch equals 167 feet

9/16/2024

MIDDLEBURY

Page: 8



ESN 283
 LAW : MIDDLEBURY PD
 FIRE : MIDDLEBURY FD
 EMS : MIDDLEBURY REGIONAL EMS
 EMS2 : NONE LISTED
 Page 9

MIDDLEBURY


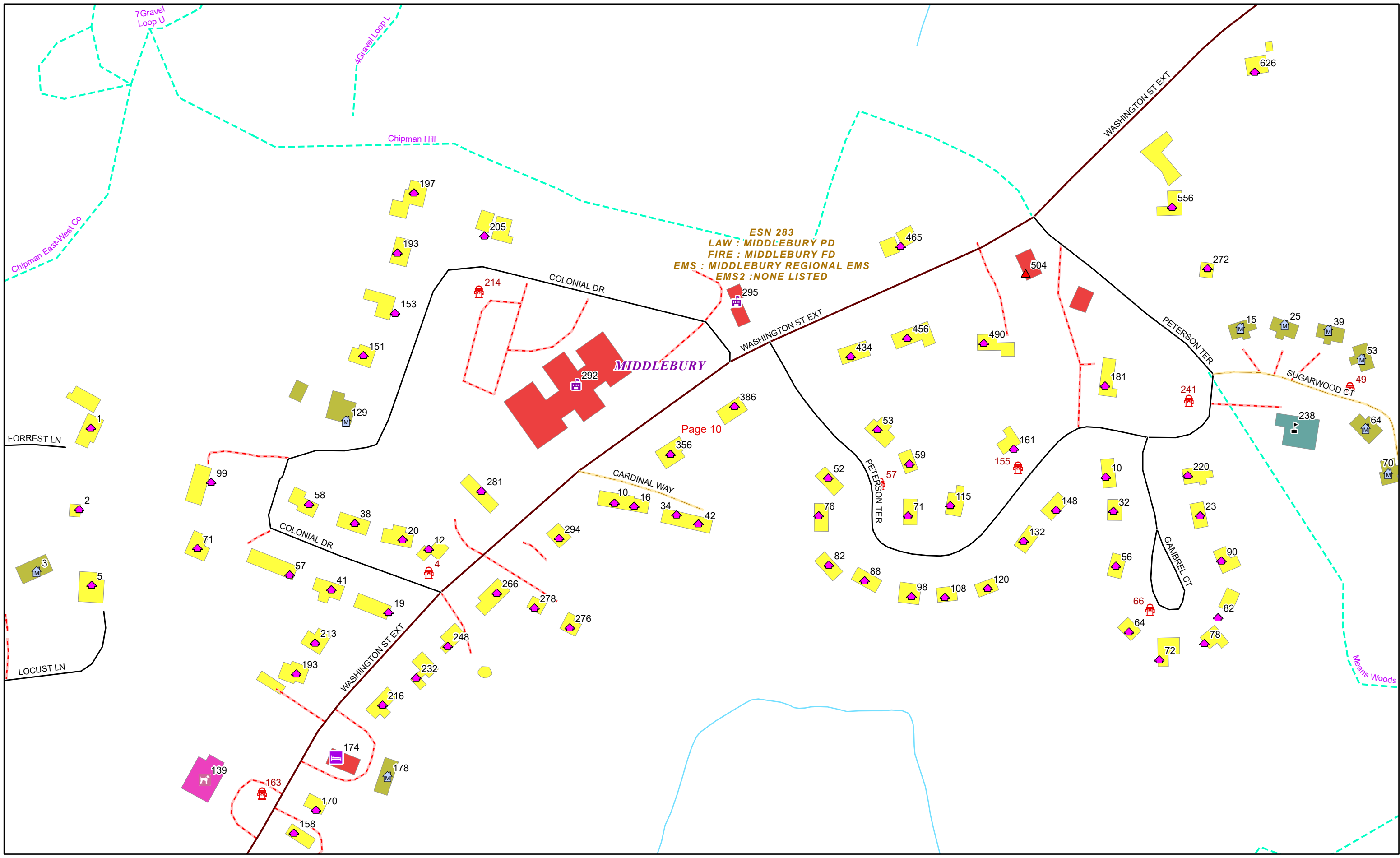


0 0.03 0.06 0.11 Miles

1 inch equals 167 feet

9/16/2024

MIDDLEBURY

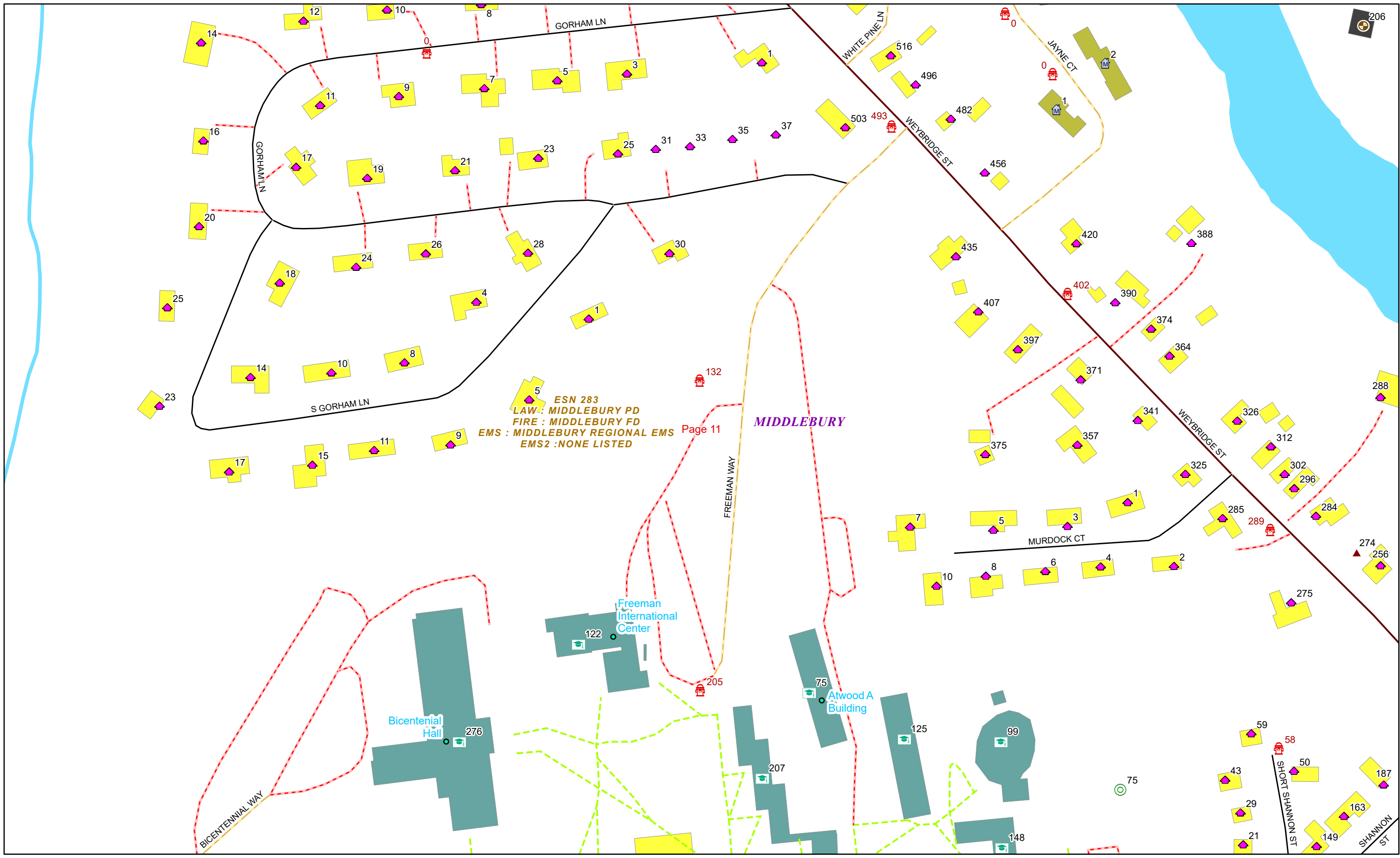


1 inch equals 167 feet

9/16/2024

MIDDLEBURY

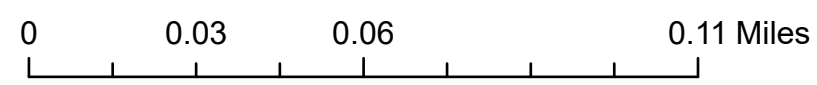
Page: 10



ESN 283
 LAW : MIDDLEBURY PD
 FIRE : MIDDLEBURY FD
 EMS : MIDDLEBURY REGIONAL EMS
 EMS2 : NONE LISTED

Page 11

MIDDLEBURY

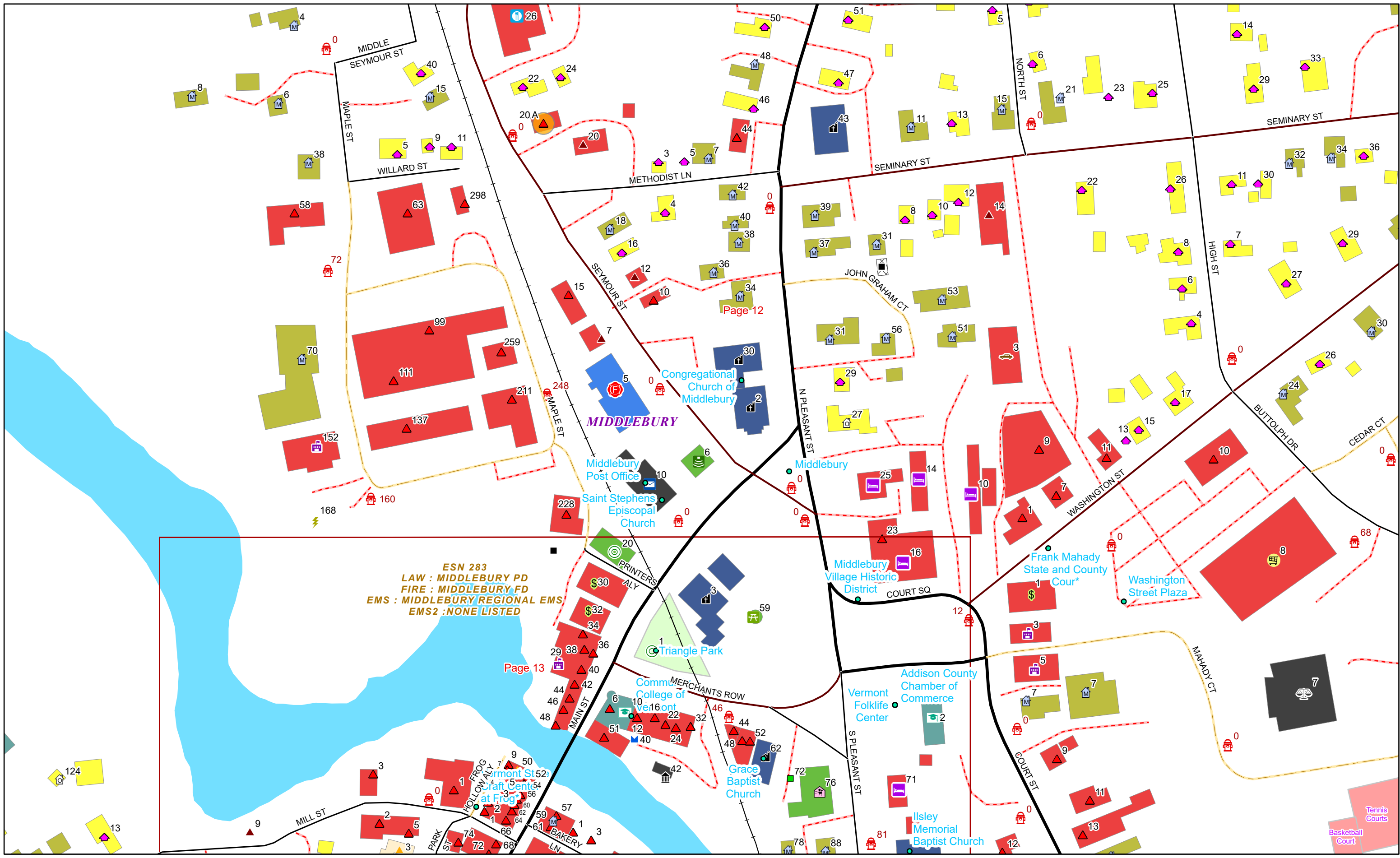


1 inch equals 167 feet

9/16/2024

MIDDLEBURY

Page: 11



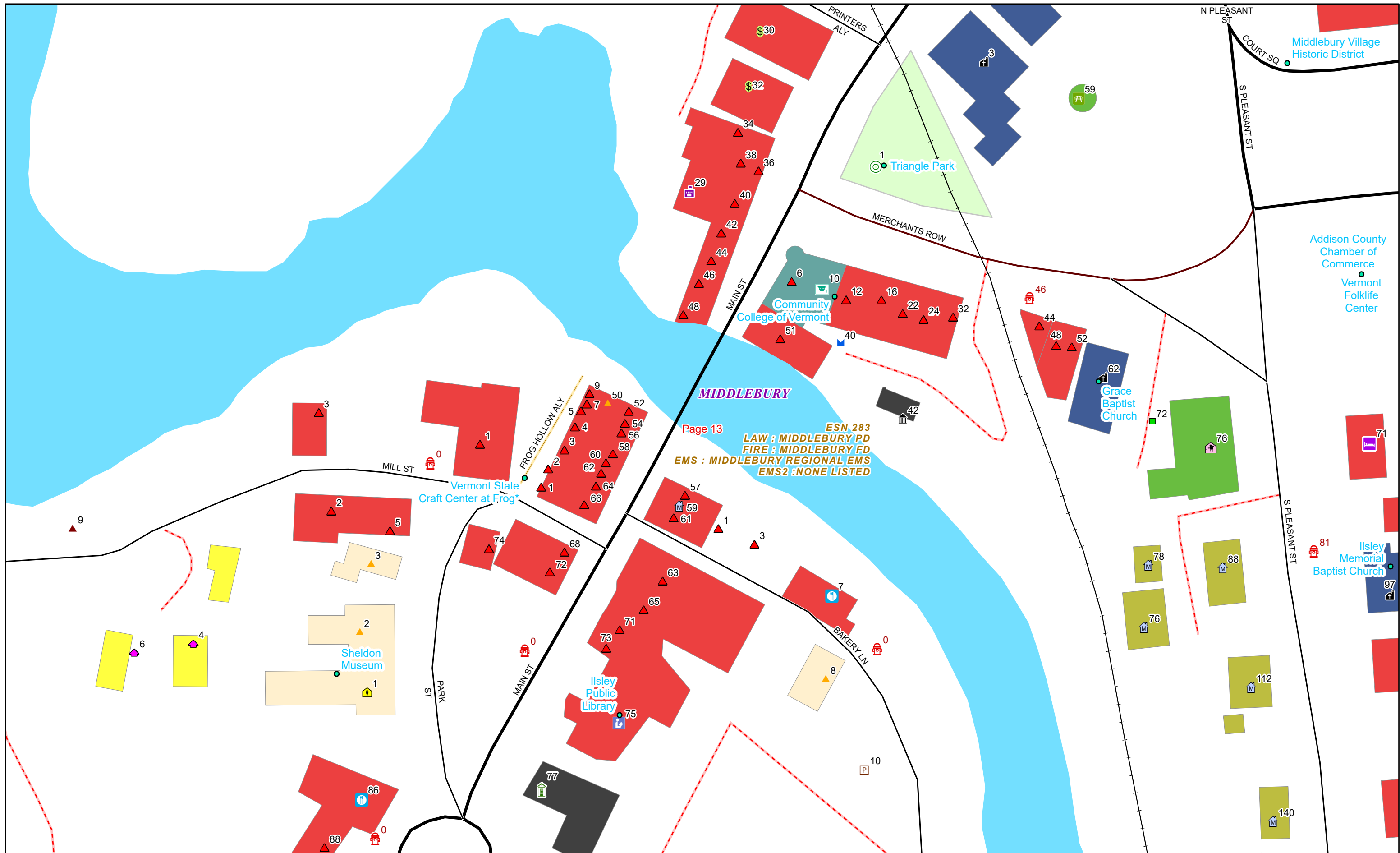
0 0.03 0.06 0.11 Miles

1 inch equals 167 feet

9/16/2024

MIDDLEBURY

Page: 12

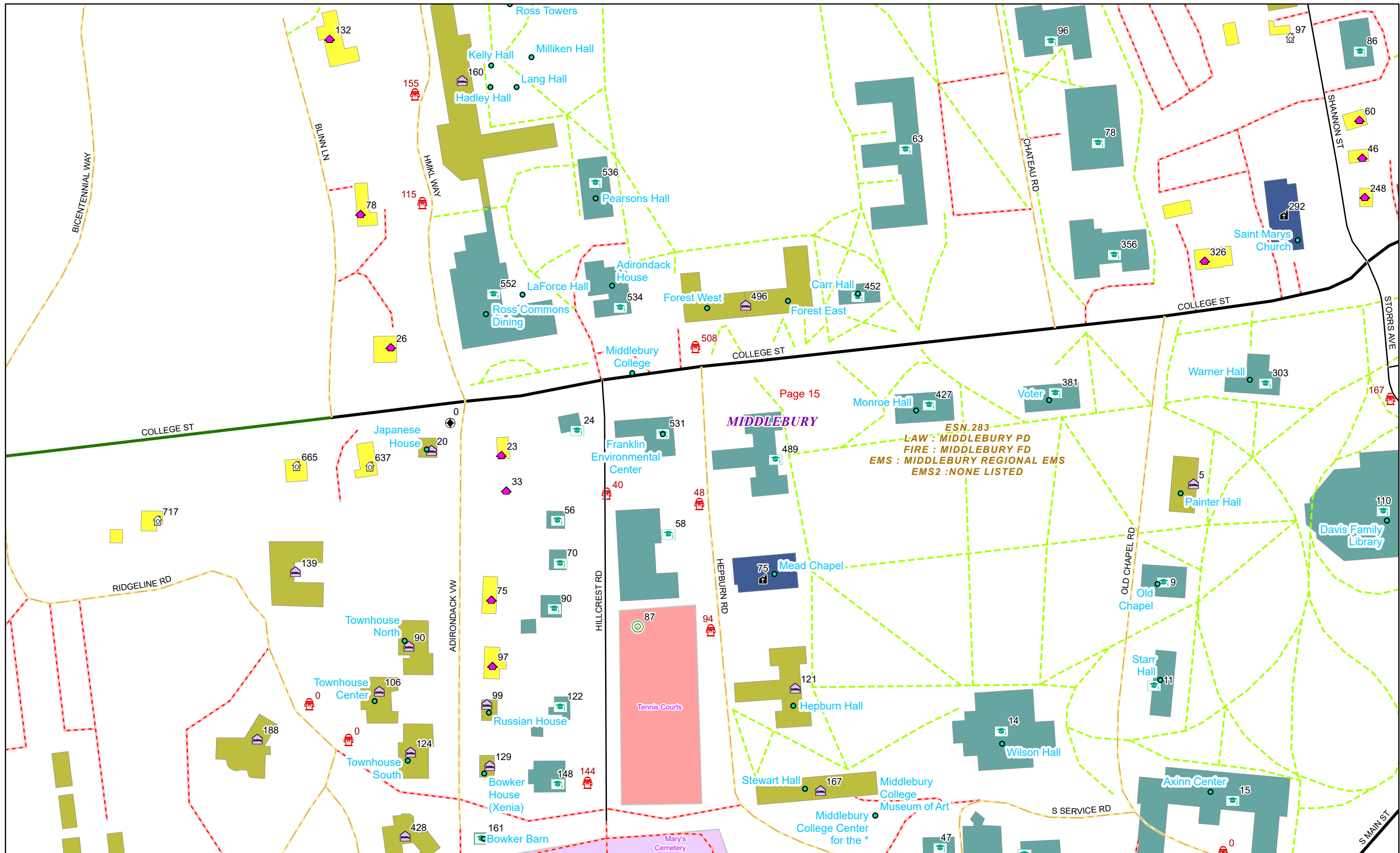


0 0.01 0.03 0.05 Miles

1 inch equals 83 feet

9/16/2024

MIDDLEBURY



0 0.03 0.06 0.11 Miles

1 inch equals 167 feet

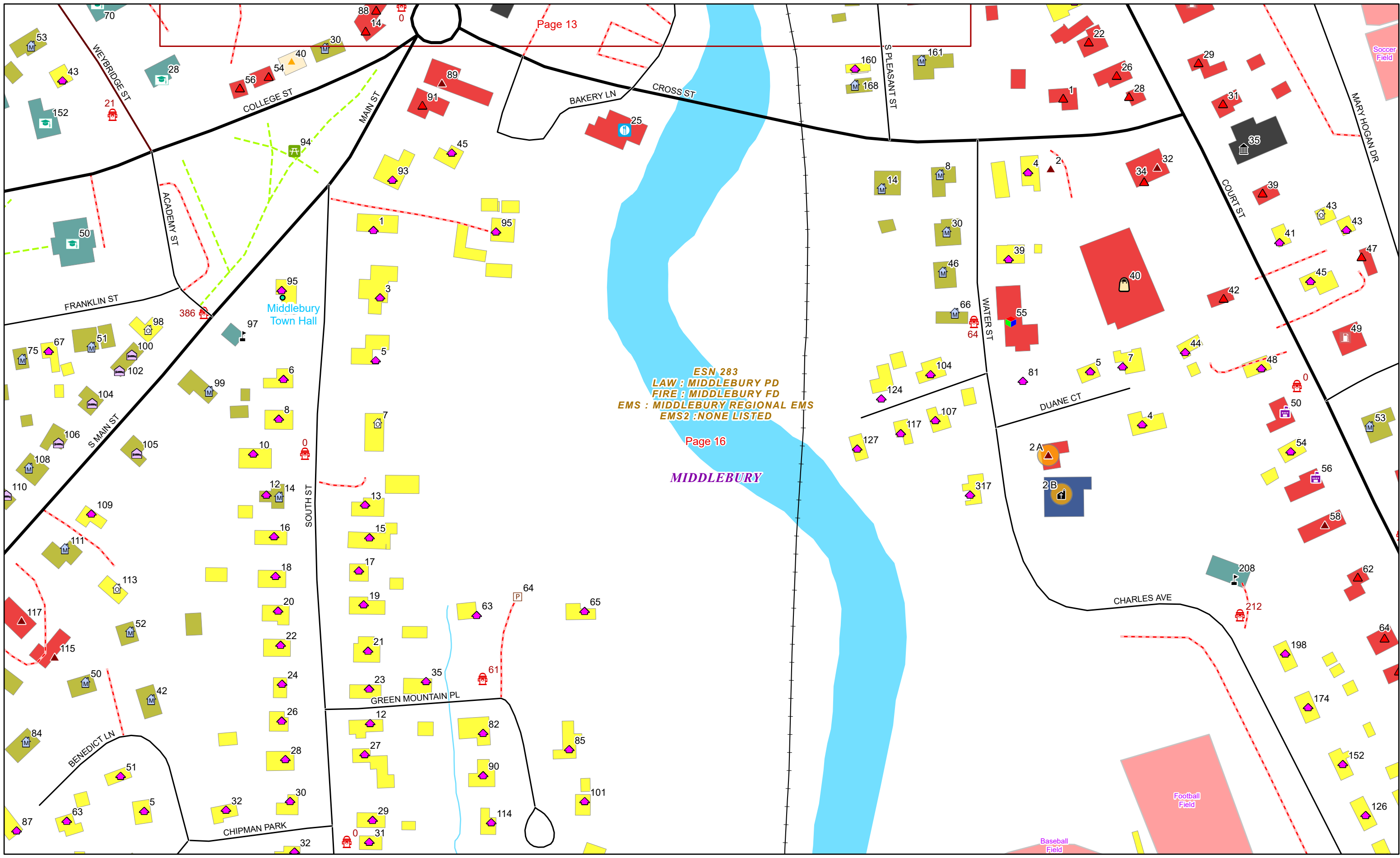
9/16/2024

MIDDLEBURY

Page: 15

ESN 283
LAW : MIDDLEBURY PD
FIRE : MIDDLEBURY FD
EMS : MIDDLEBURY REGIONAL EMS
EMS2 : NONE LISTED

MIDDLEBURY

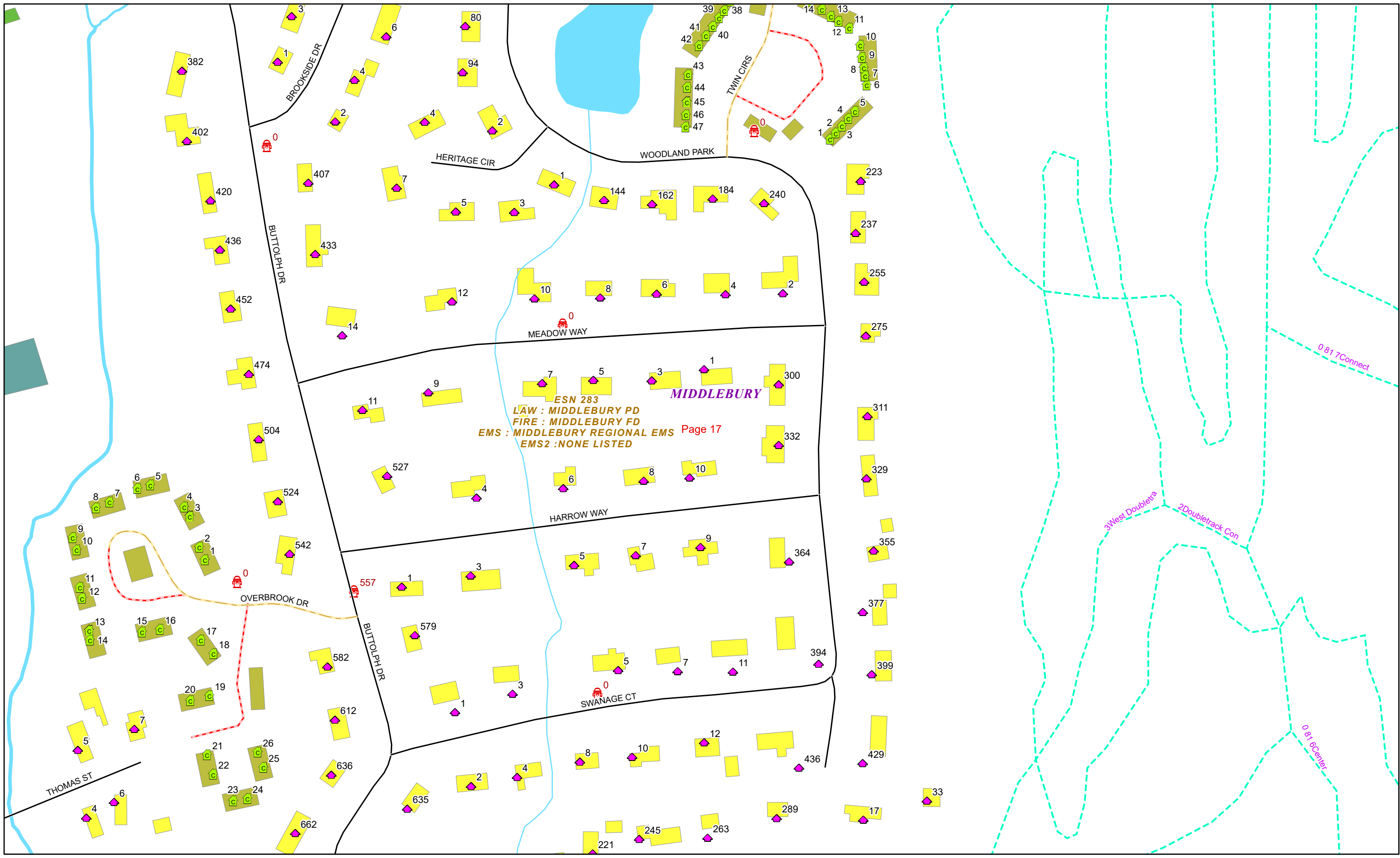


0 0.03 0.06 0.11 Miles

1 inch equals 167 feet

9/16/2024

MIDDLEBURY



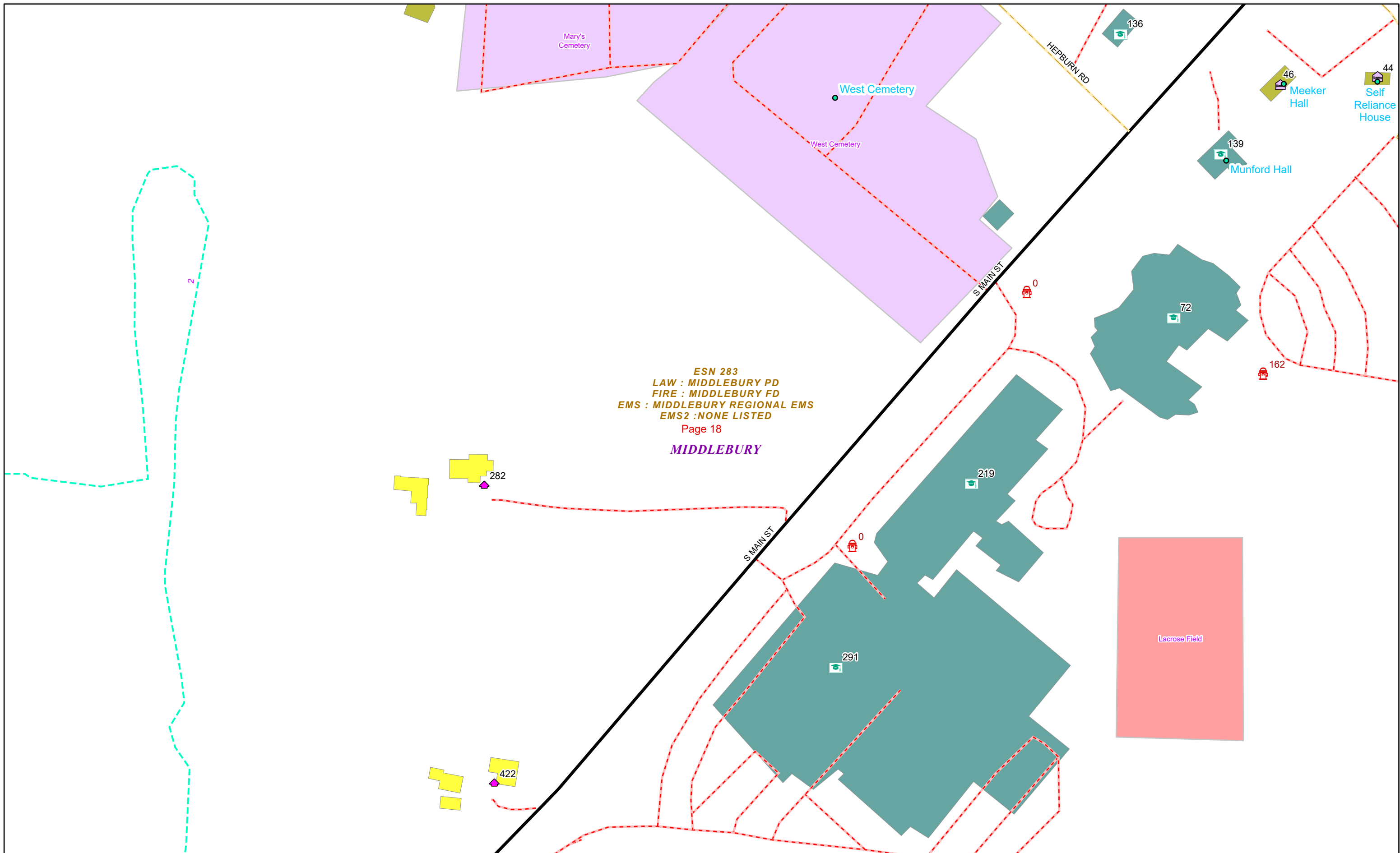
0 0.03 0.06 0.11 Miles

1 inch equals 167 feet

9/16/2024

MIDDLEBURY

Page: 17



ESN 283
LAW : MIDDLEBURY PD
FIRE : MIDDLEBURY FD
EMS : MIDDLEBURY REGIONAL EMS
EMS2 : NONE LISTED
Page 18
MIDDLEBURY



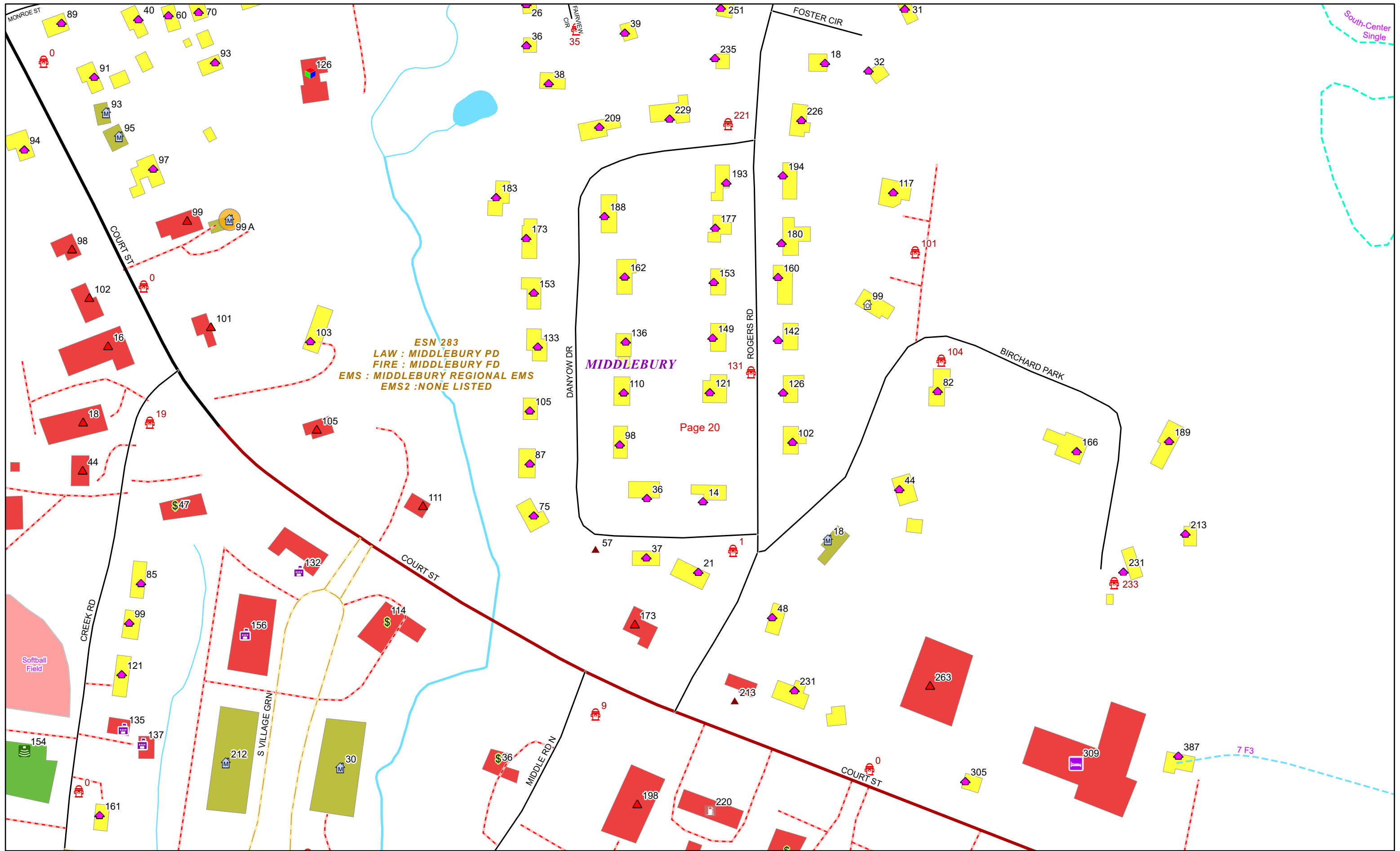
0 0.03 0.06 0.11 Miles

1 inch equals 167 feet

9/16/2024

MIDDLEBURY

Page: 18



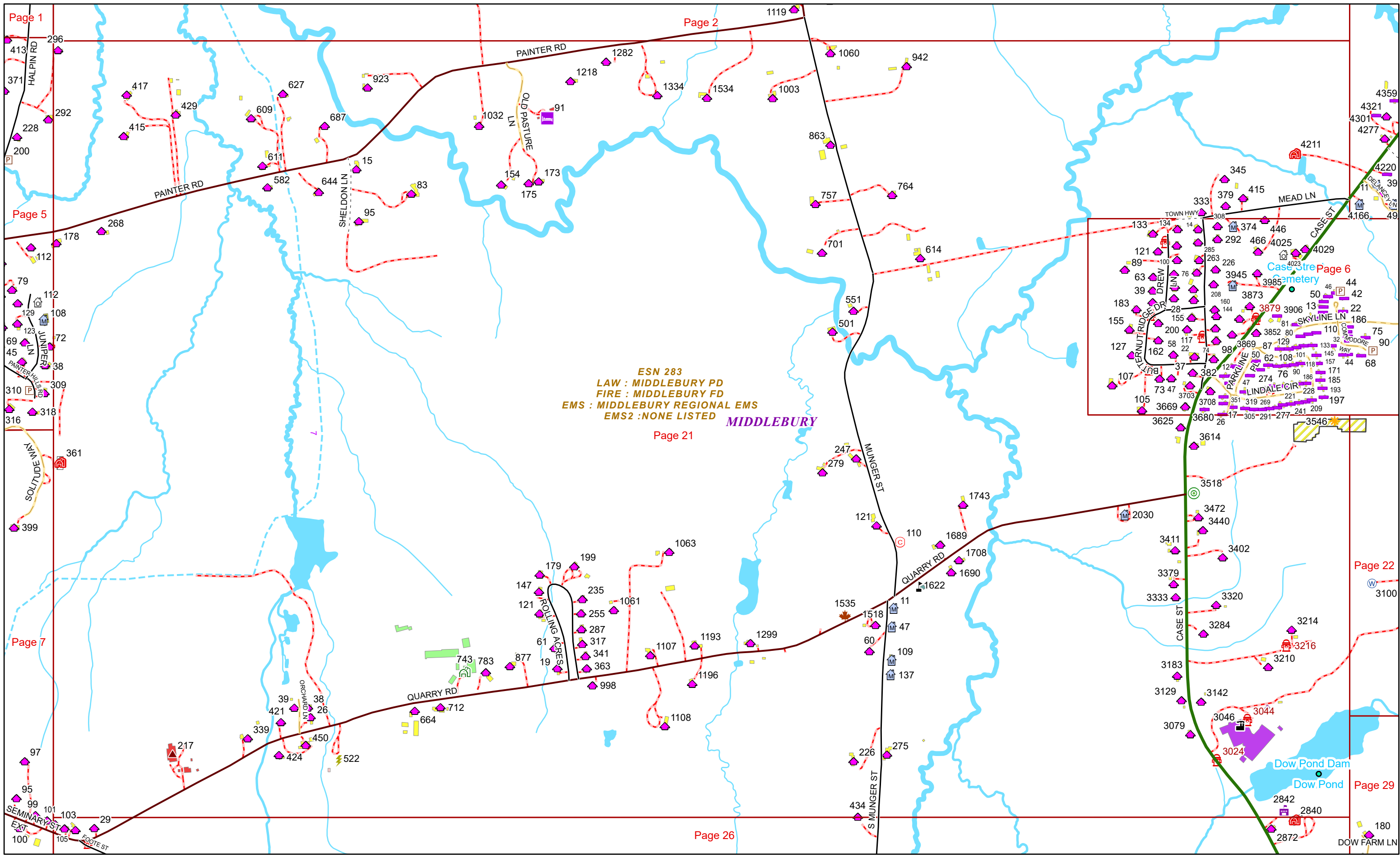
0 0.03 0.06 0.11 Miles

1 inch equals 167 feet

9/16/2024

MIDDLEBURY

Page: 20



ESN 283
 LAW : MIDDLEBURY PD
 FIRE : MIDDLEBURY FD
 EMS : MIDDLEBURY REGIONAL EMS
 EMS2 : NONE LISTED

MIDDLEBURY

Page 21

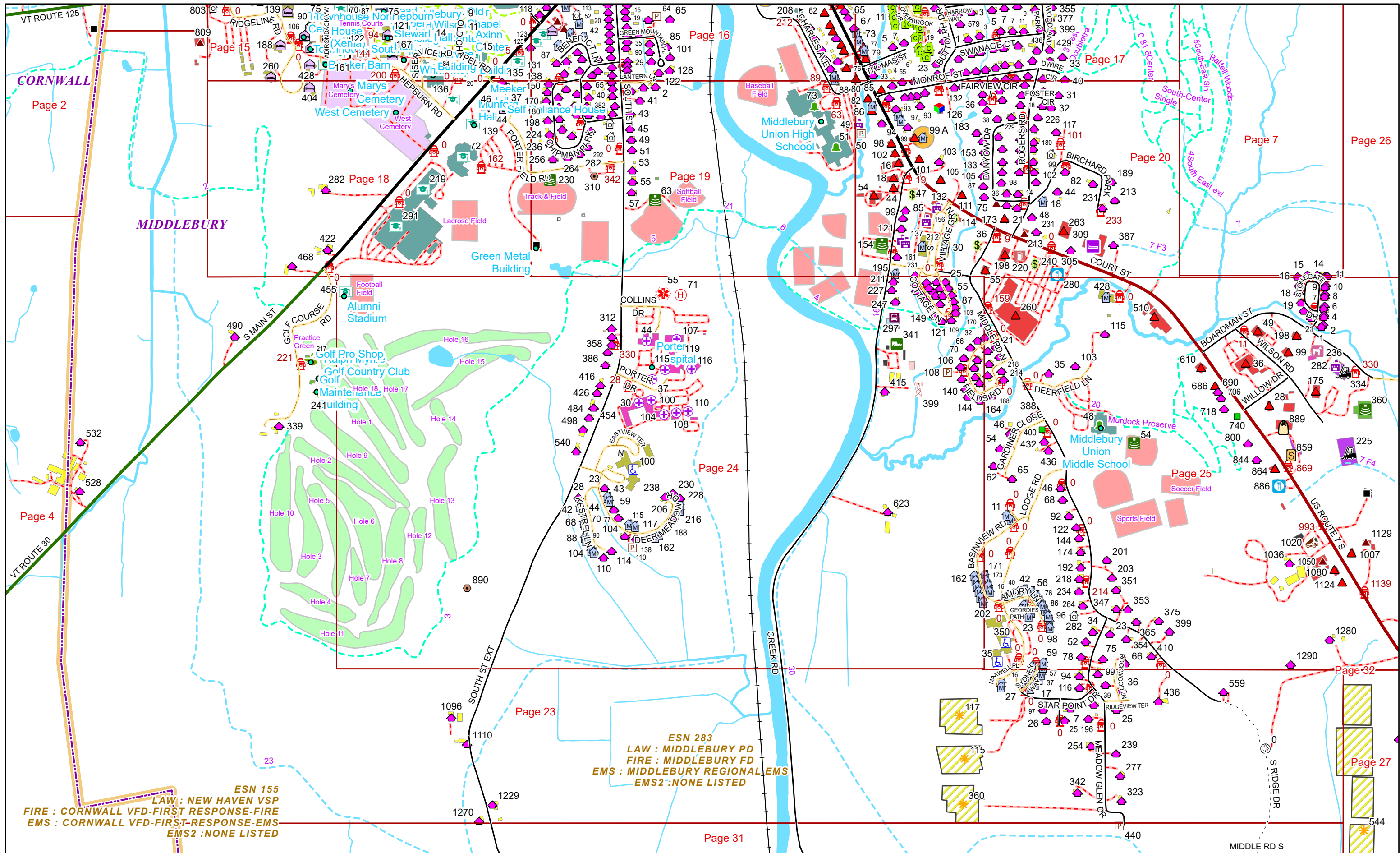


0 0.15 0.3 0.6 Miles 1 inch equals 833 feet

9/16/2024

MIDDLEBURY

Page: 21



ESN 155
LAW : NEW HAVEN VSP
FIRE : CORNWALL VFD-FIRST-RESPONSE-FIRE
EMS : CORNWALL VFD-FIRST-RESPONSE-EMS
EMS2 : NONE LISTED

ESN 283
LAW : MIDDLEBURY PD
FIRE : MIDDLEBURY FD
EMS : MIDDLEBURY REGIONAL EMS
EMS2 : NONE LISTED

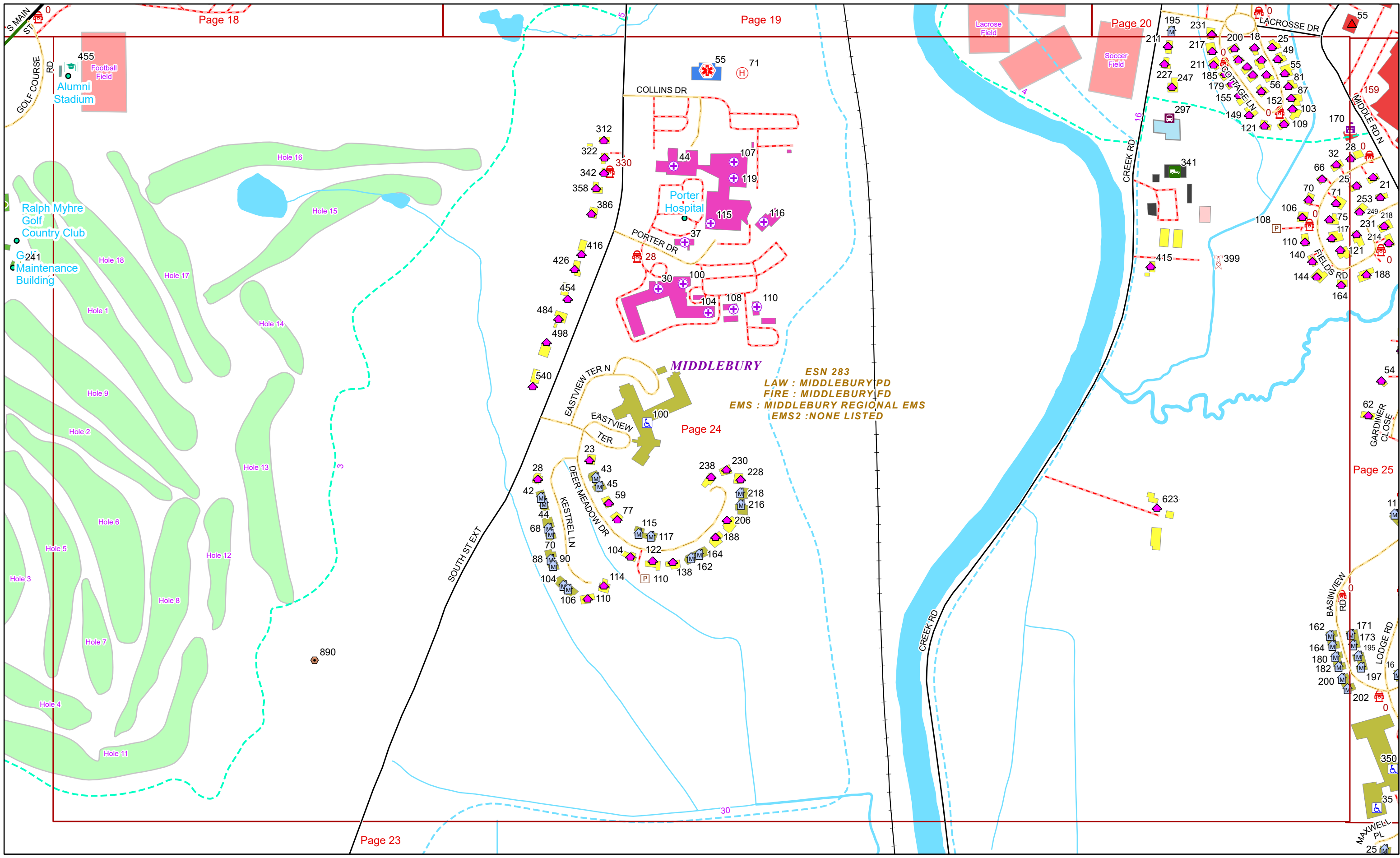


0 0.15 0.3 0.6 Miles 1 inch equals 833 feet

9/16/2024

MIDDLEBURY

Page: 23



ESN 283
 LAW : MIDDLEBURY PD
 FIRE : MIDDLEBURY FD
 EMS : MIDDLEBURY REGIONAL EMS
 EMS2 : NONE LISTED

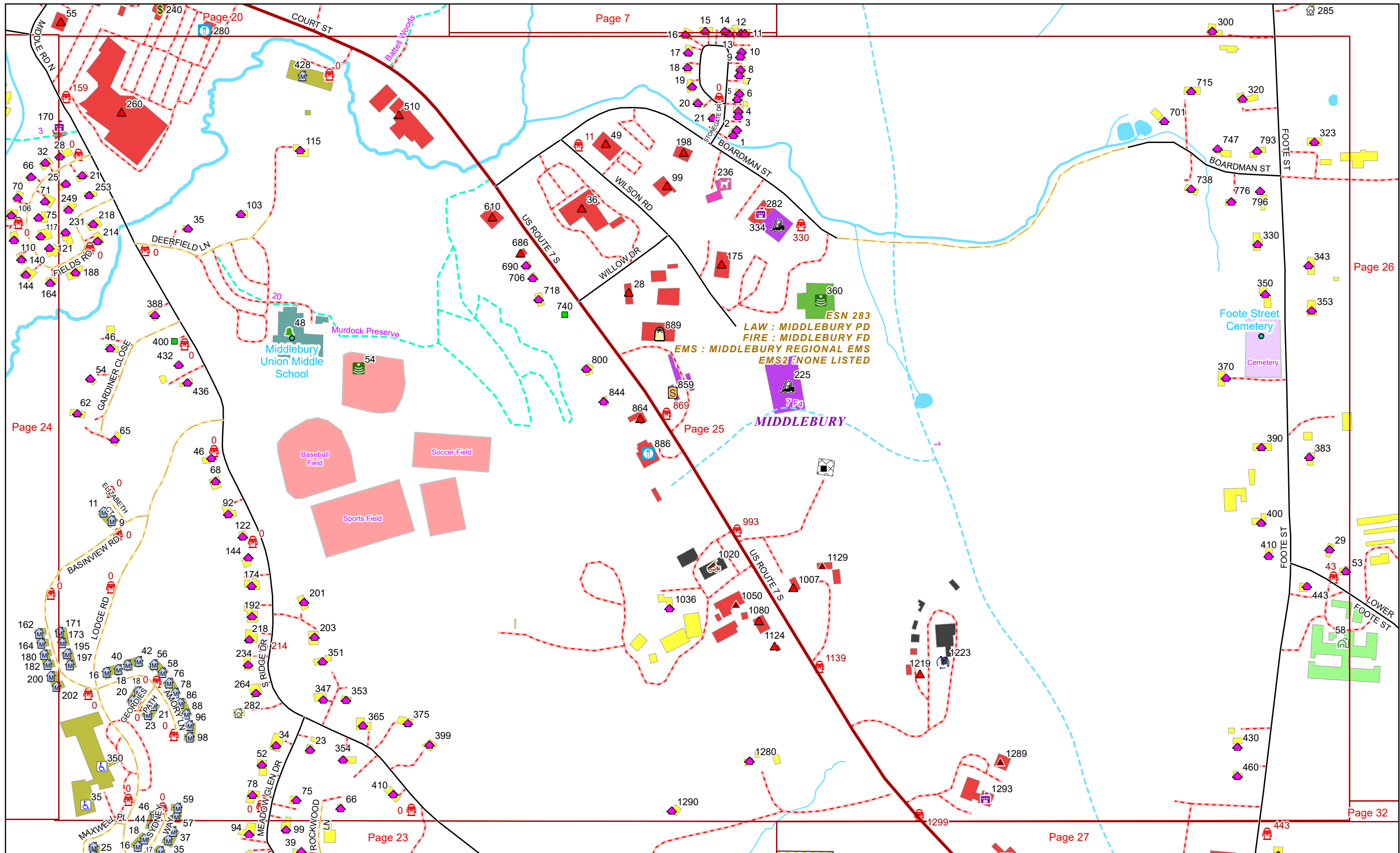


0 0.07 0.15 0.3 Miles 1 inch equals 417 feet

9/16/2024

MIDDLEBURY

Page: 24


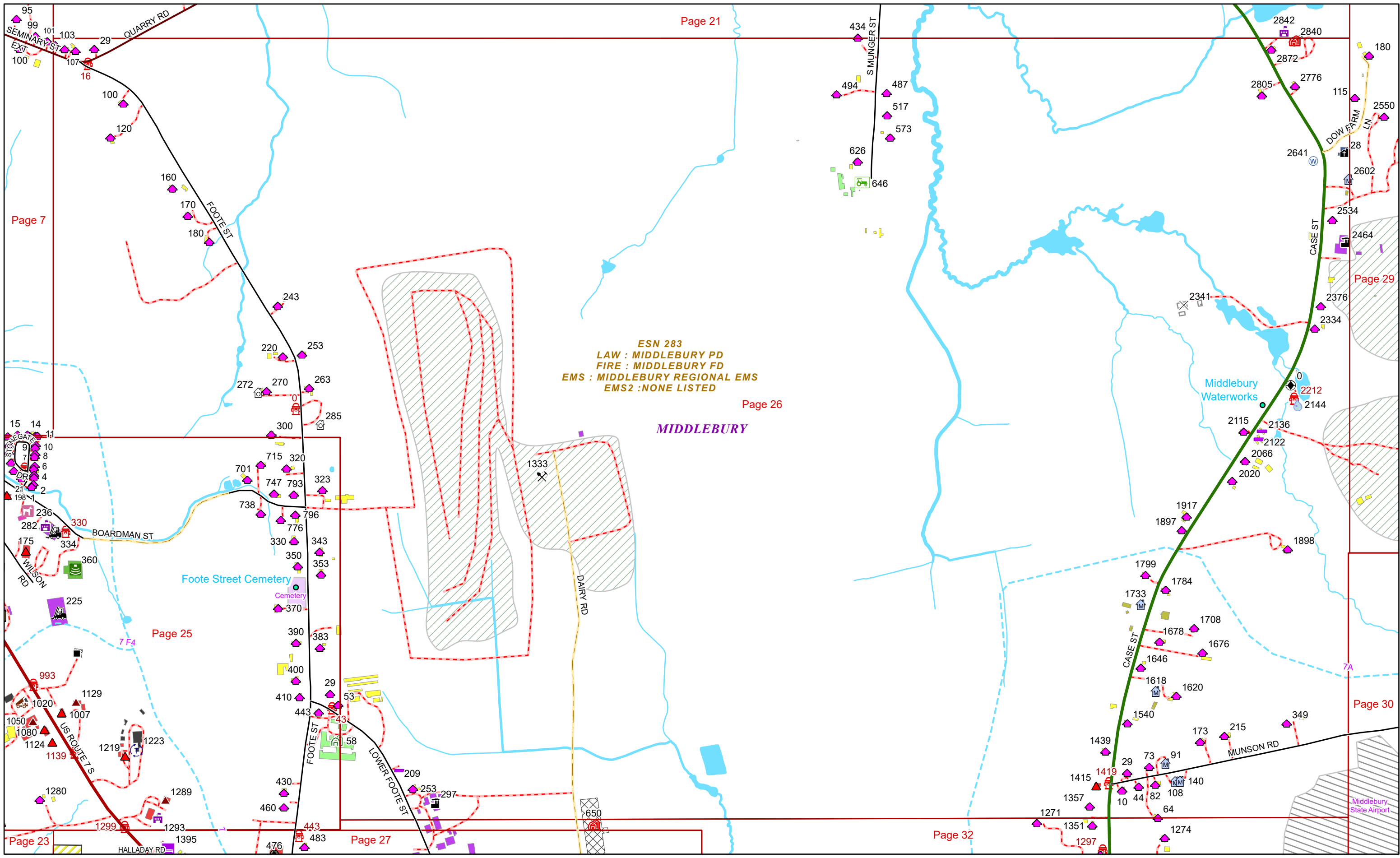


0 0.07 0.15 0.3 Miles 1 inch equals 417 feet

9/16/2024

MIDDLEBURY

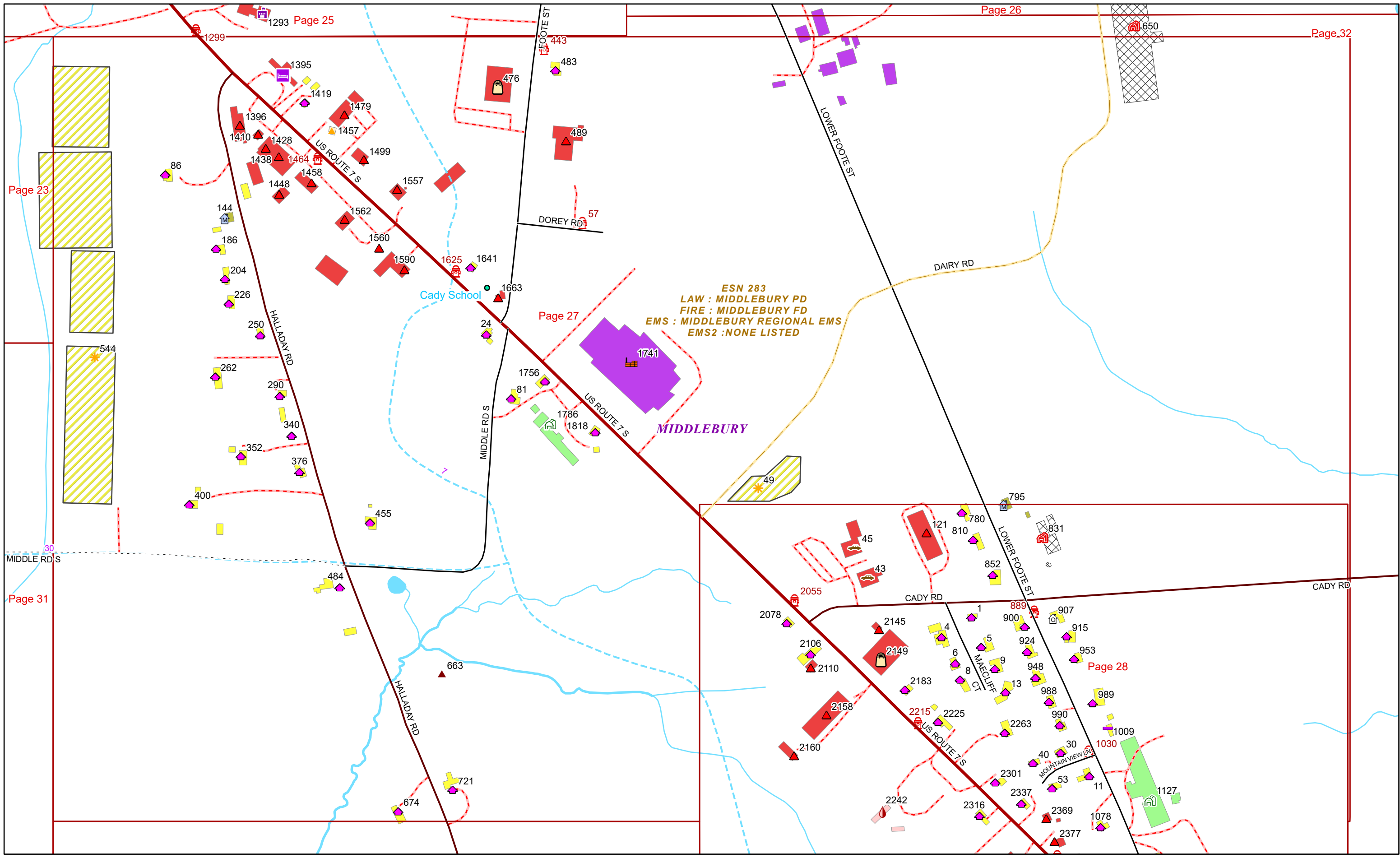
Page: 25



9/16/2024

MIDDLEBURY

Page: 26

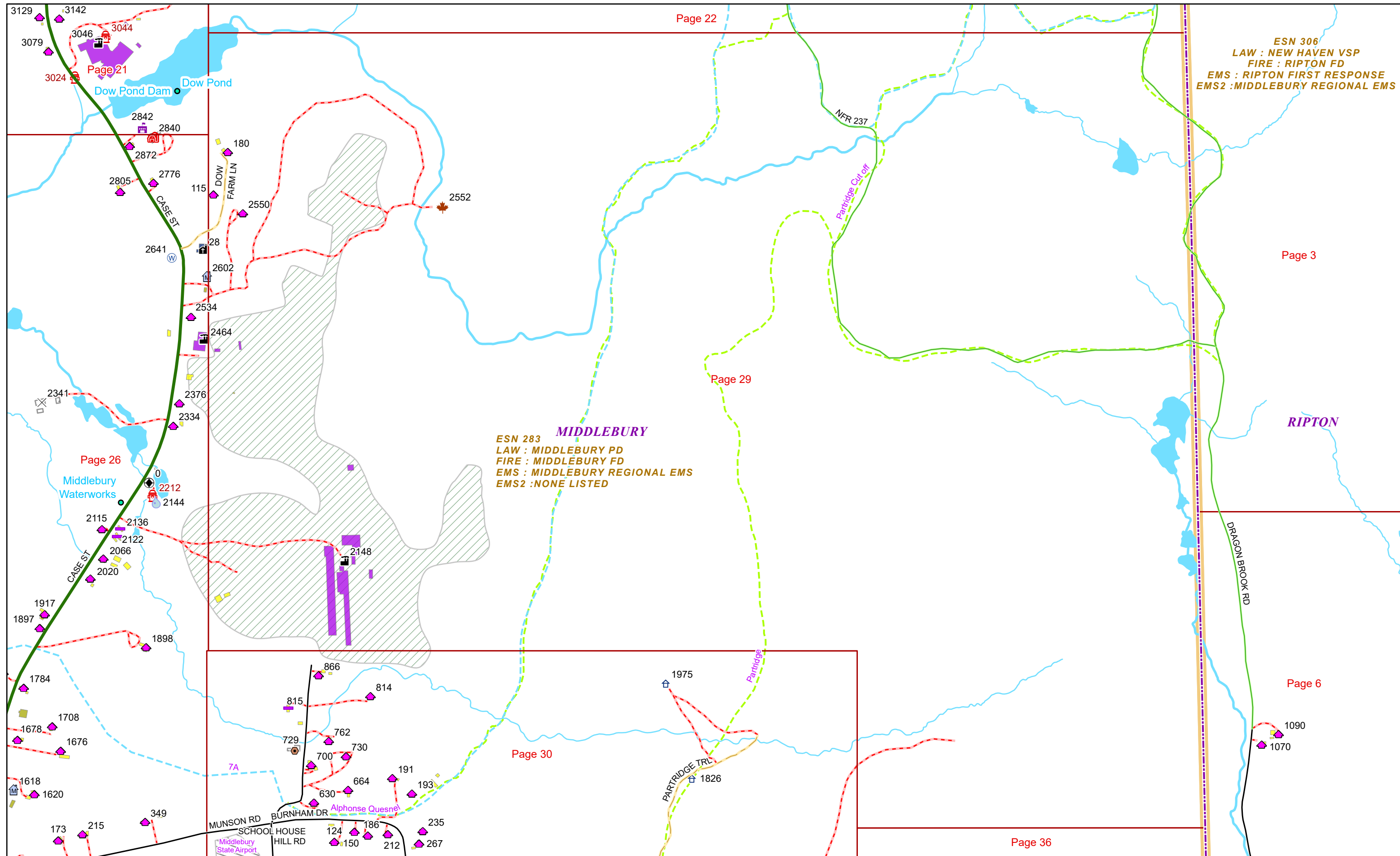


0 0.07 0.15 0.3 Miles 1 inch equals 417 feet

9/16/2024

MIDDLEBURY

Page: 27



ESN 306
 LAW : NEW HAVEN VSP
 FIRE : RIPTON FD
 EMS : RIPTON FIRST RESPONSE
 EMS2 : MIDDLEBURY REGIONAL EMS


MIDDLEBURY
 ESN 283
 LAW : MIDDLEBURY PD
 FIRE : MIDDLEBURY FD
 EMS : MIDDLEBURY REGIONAL EMS
 EMS2 : NONE LISTED

Page 3

RIPTON

Page 6

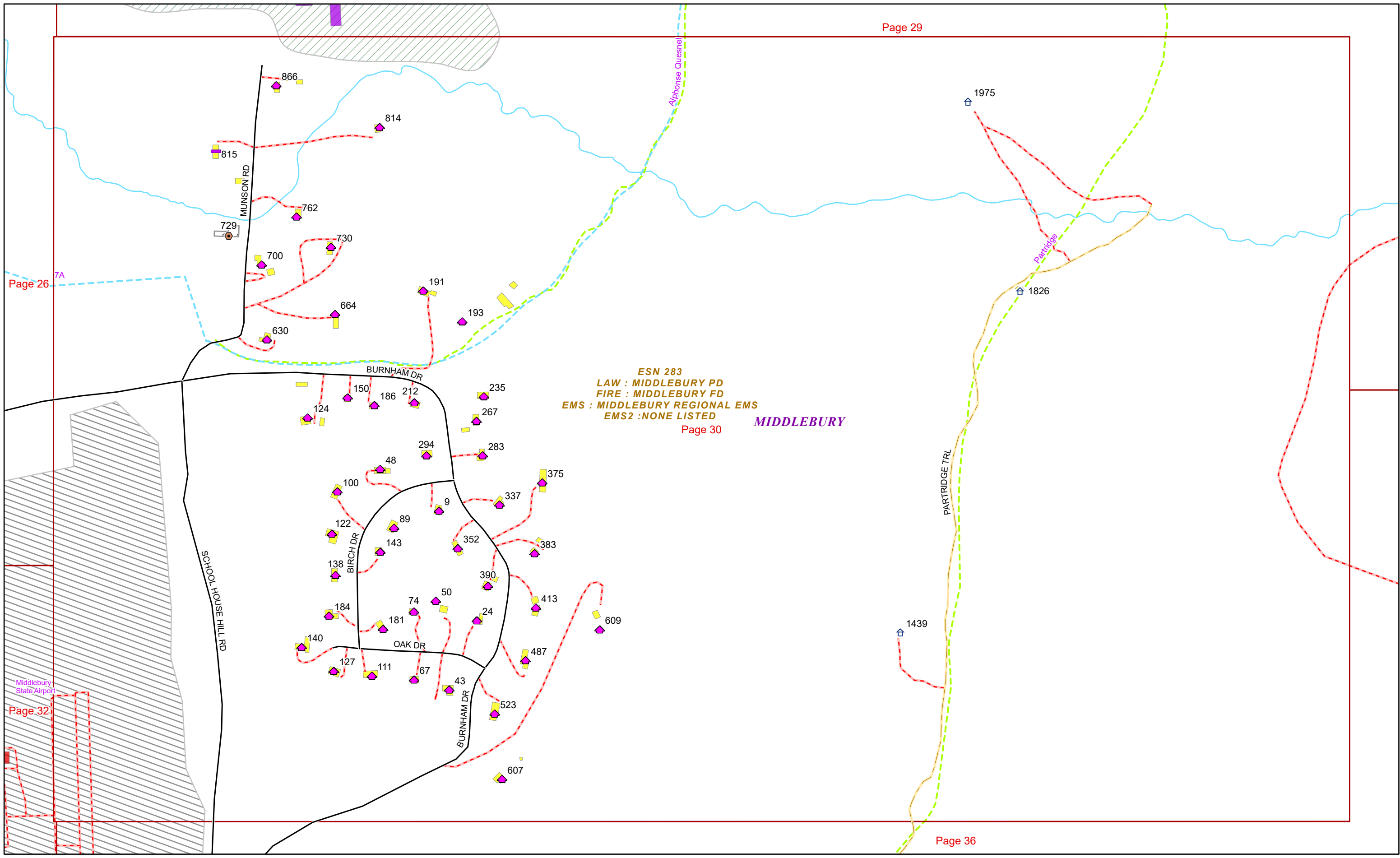
Page 36



9/16/2024


MIDDLEBURY

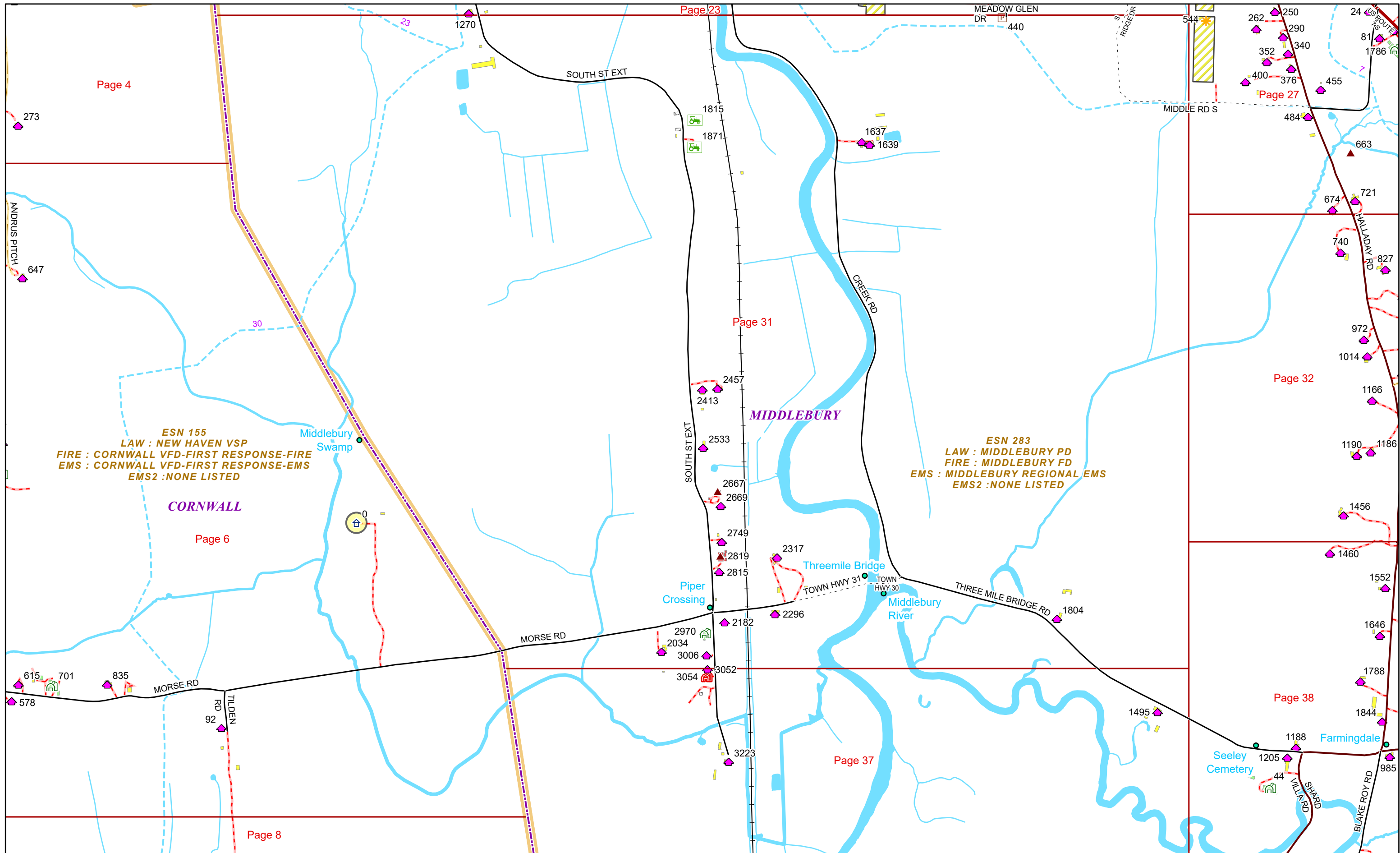
Page: 29



ESN 283
 LAW : MIDDLEBURY PD
 FIRE : MIDDLEBURY FD
 EMS : MIDDLEBURY REGIONAL EMS
 EMS2 : NONE LISTED
 Page 30 **MIDDLEBURY**

PARTRIDGE TRL




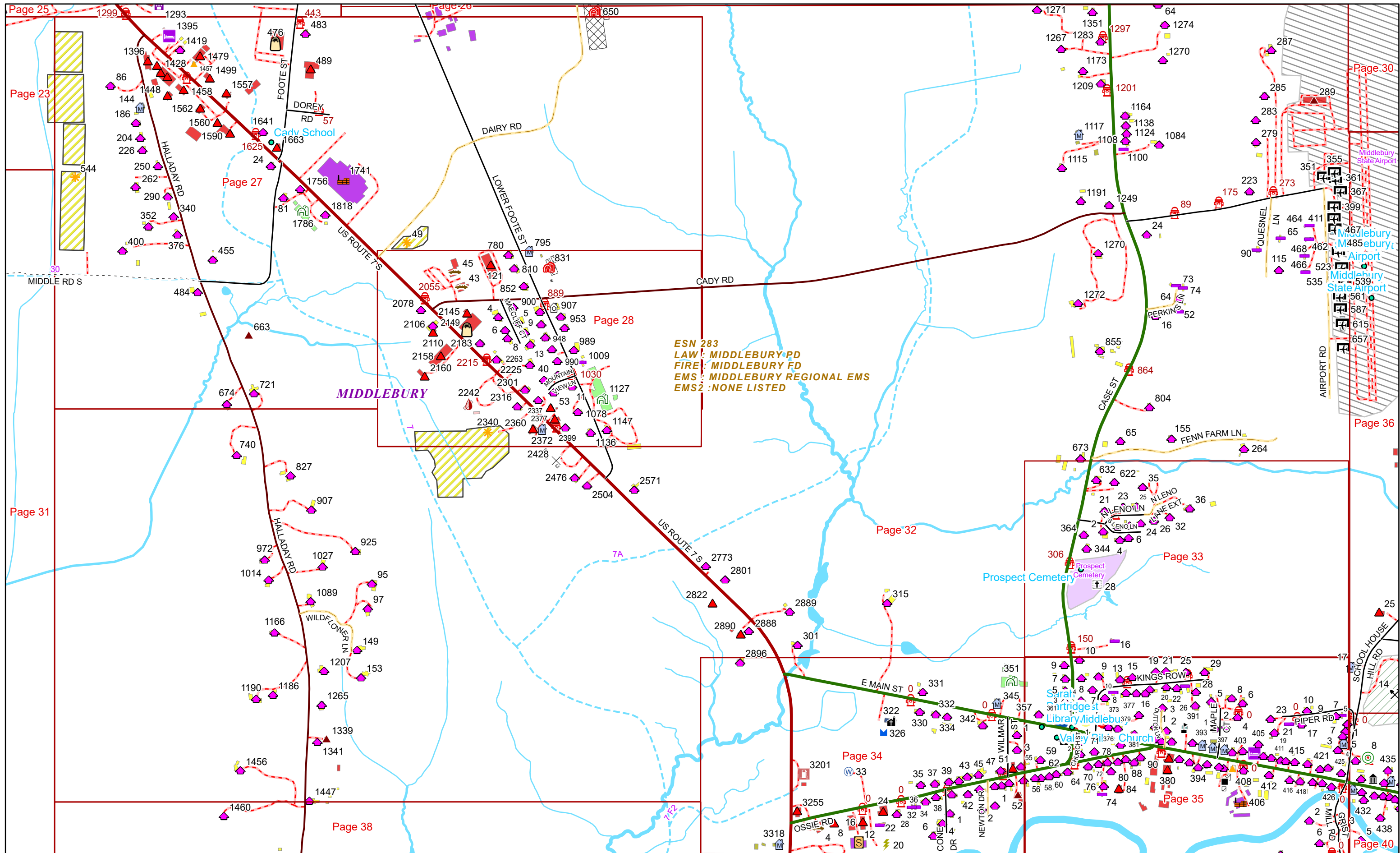


0 0.17 0.35 0.7 Miles 1 inch equals 1,000 feet

9/16/2024

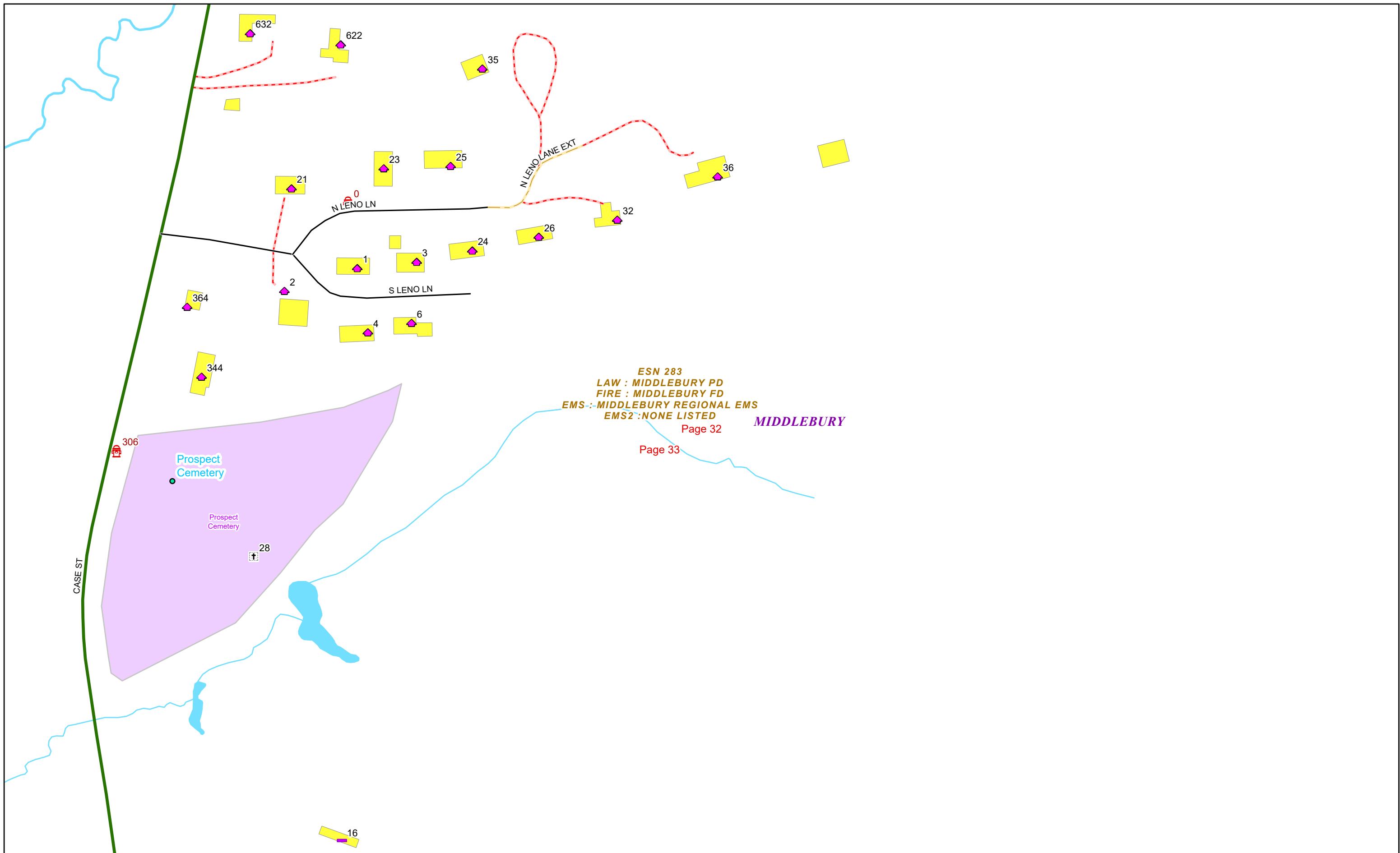
MIDDLEBURY

Page: 31



9/16/2024

MIDDLEBURY



ESN 283
 LAW : MIDDLEBURY PD
 FIRE : MIDDLEBURY FD
 EMS : MIDDLEBURY REGIONAL EMS
 EMS2 : NONE LISTED
 Page 32
 Page 33
MIDDLEBURY



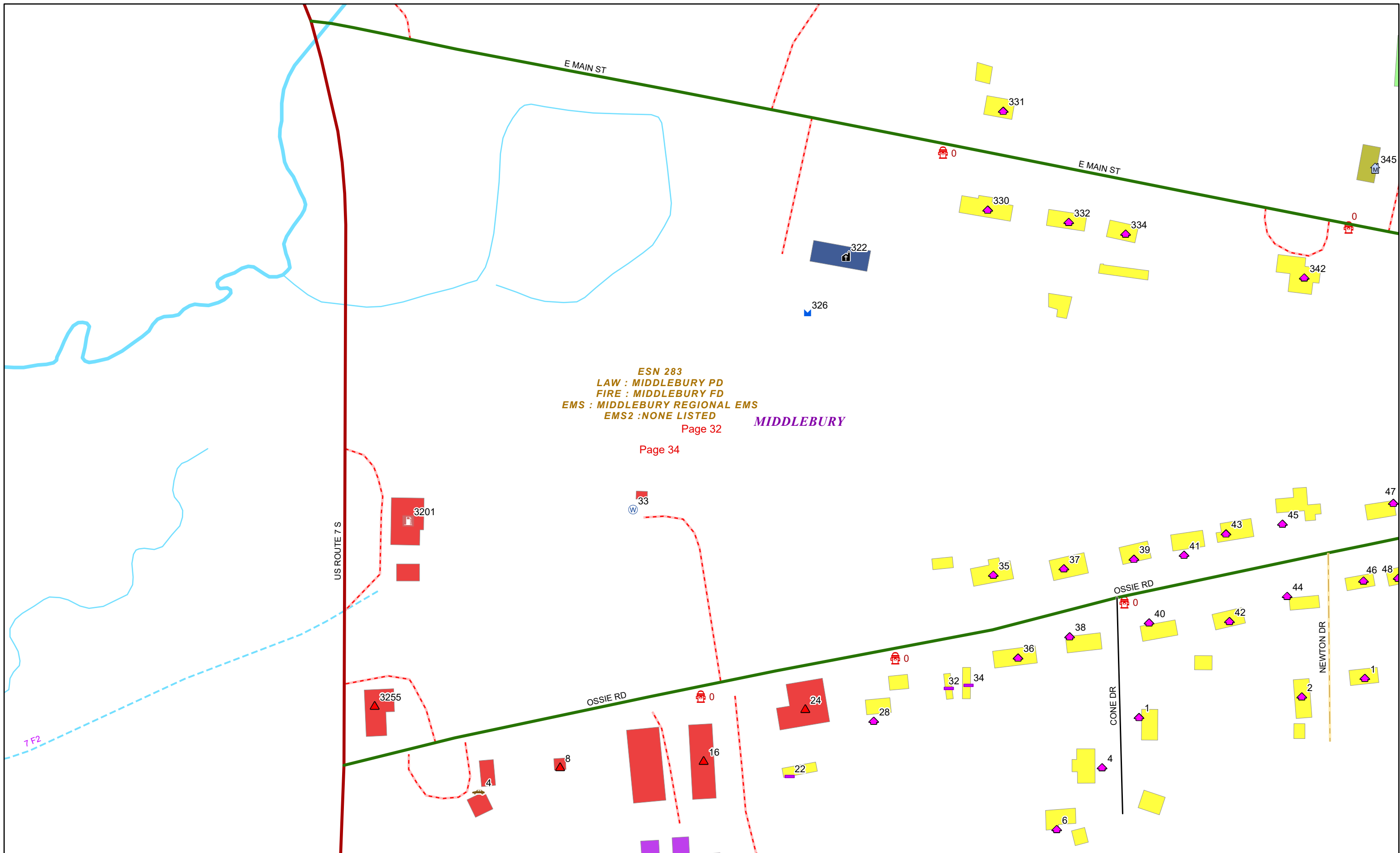
0 0.03 0.06 0.11 Miles

1 inch equals 167 feet

9/16/2024

MIDDLEBURY

Page: 33



ESN 283
 LAW : MIDDLEBURY PD
 FIRE : MIDDLEBURY FD
 EMS : MIDDLEBURY REGIONAL EMS
 EMS2 : NONE LISTED
 Page 32
MIDDLEBURY
 Page 34



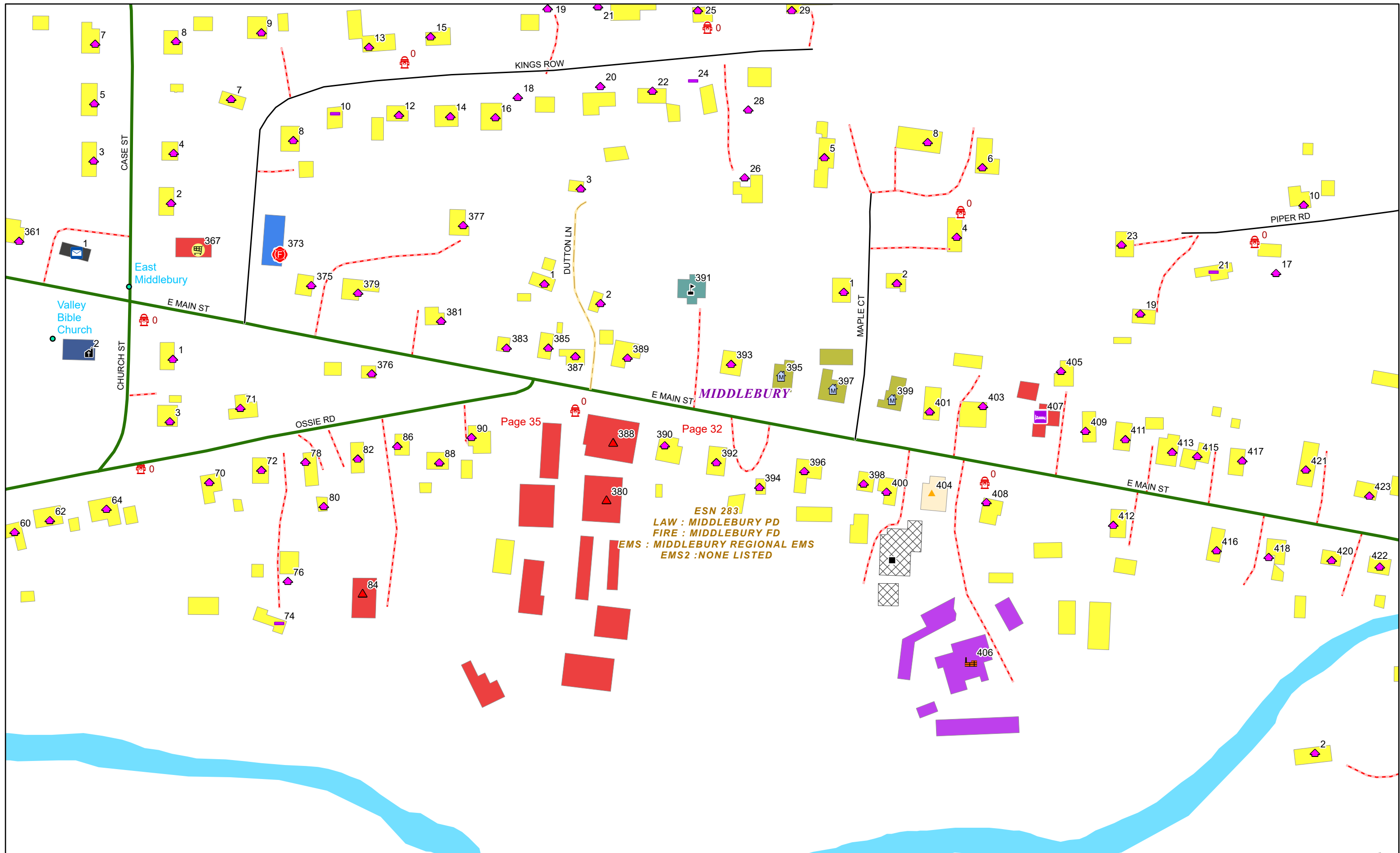
0 0.03 0.06 0.11 Miles

1 inch equals 167 feet

9/16/2024

MIDDLEBURY

Page: 34



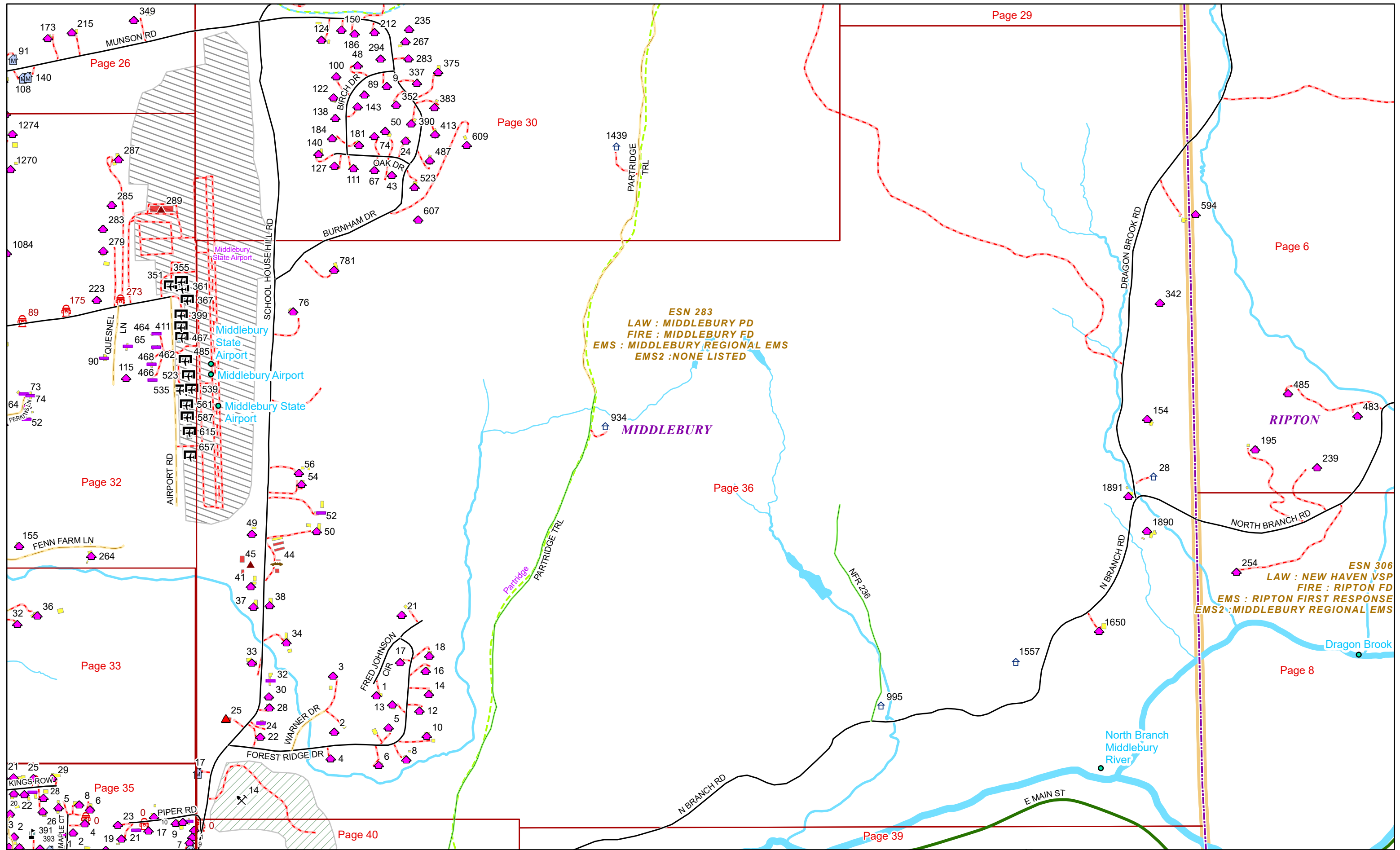
0 0.03 0.06 0.11 Miles

1 inch equals 167 feet

9/16/2024

MIDDLEBURY

Page: 35



ESN 283
 LAW : MIDDLEBURY PD
 FIRE : MIDDLEBURY FD
 EMS : MIDDLEBURY REGIONAL EMS
 EMS2 : NONE LISTED

ESN 306
 LAW : NEW HAVEN VSP
 FIRE : RIPTON FD
 EMS : RIPTON FIRST RESPONSE
 EMS2 : MIDDLEBURY REGIONAL EMS

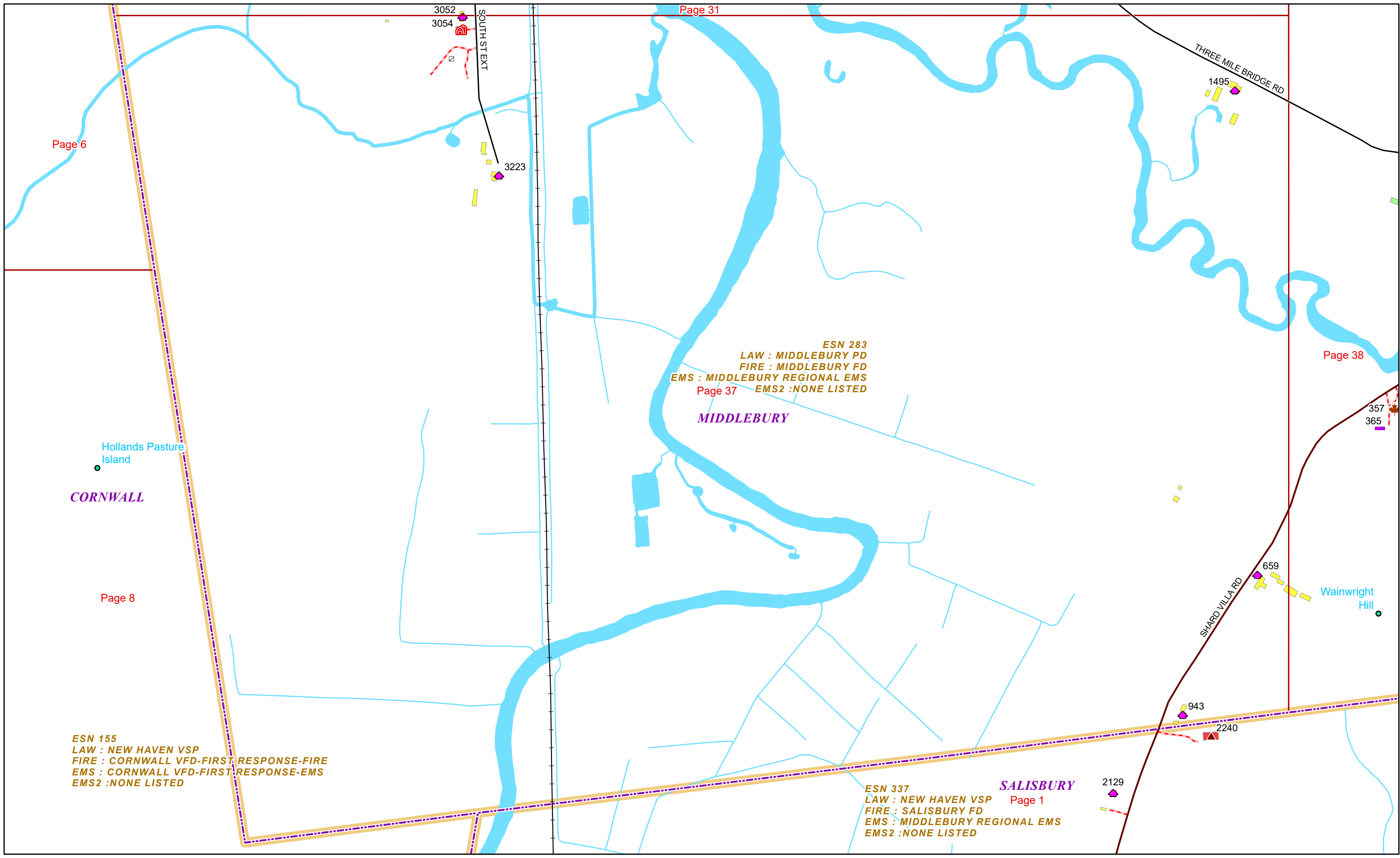


0 0.15 0.3 0.6 Miles 1 inch equals 833 feet

9/16/2024

MIDDLEBURY

Page: 36



Page 6

Page 31

Page 38

Hollands Pasture Island

CORNWALL

Page 8

ESN 283
LAW : MIDDLEBURY PD
FIRE : MIDDLEBURY FD
EMS : MIDDLEBURY REGIONAL EMS
EMS2 : NONE LISTED

MIDDLEBURY

357
365

SHARD VILLA RD

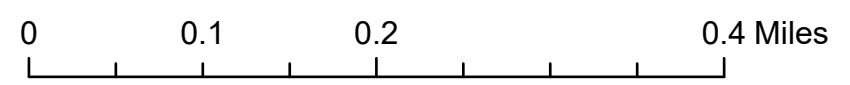
Wainwright Hill

ESN 155
LAW : NEW HAVEN VSP
FIRE : CORNWALL VFD-FIRST RESPONSE-FIRE
EMS : CORNWALL VFD-FIRST RESPONSE-EMS
EMS2 : NONE LISTED

ESN 337
LAW : NEW HAVEN VSP
FIRE : SALISBURY FD
EMS : MIDDLEBURY REGIONAL EMS
EMS2 : NONE LISTED

SALISBURY
Page 1

2129

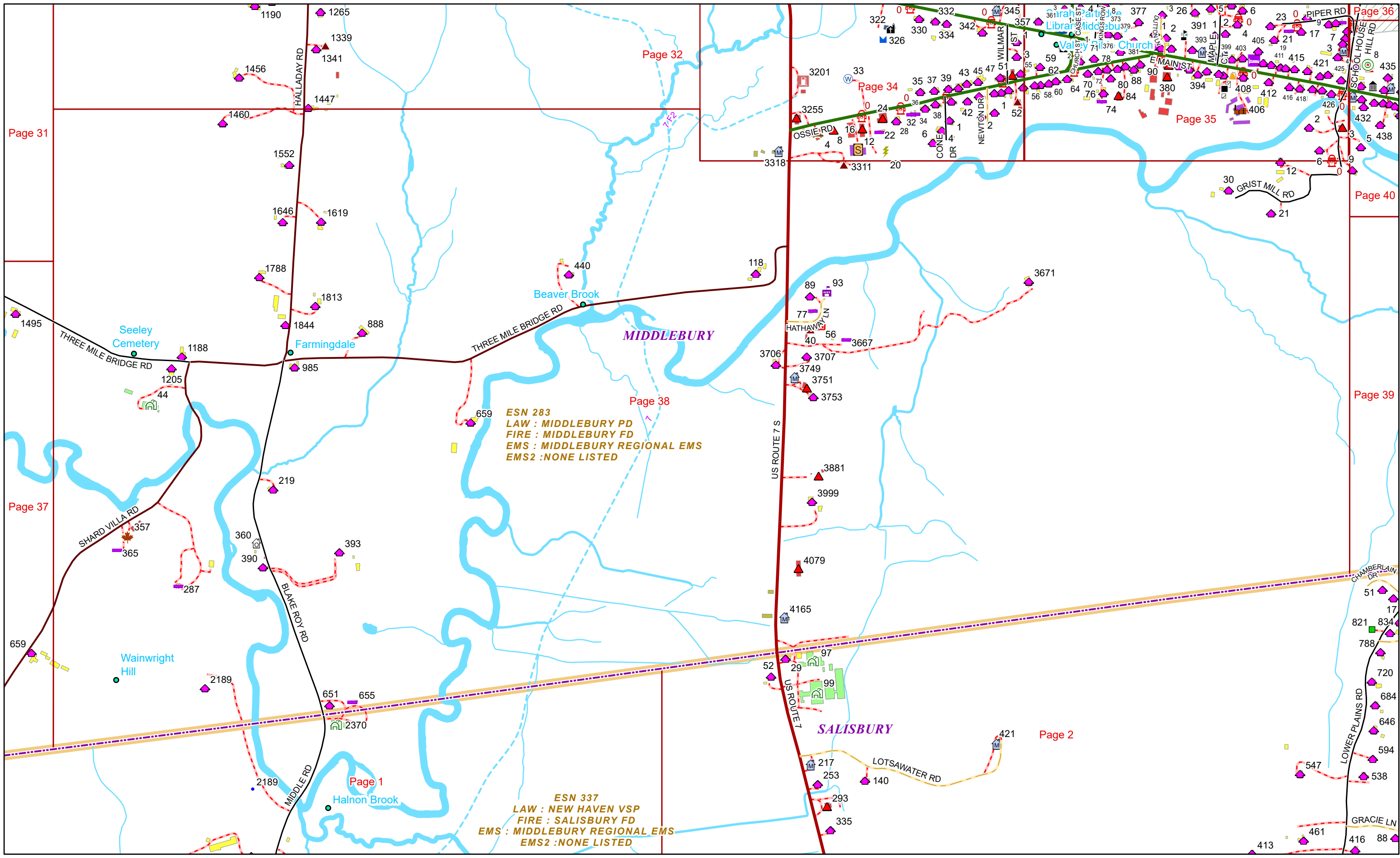


1 inch equals 583 feet

9/16/2024

MIDDLEBURY

Page: 37



Page 31

Page 32

Page 34

Page 35

Page 36


Page 40

Page 39

Page 37

Page 38

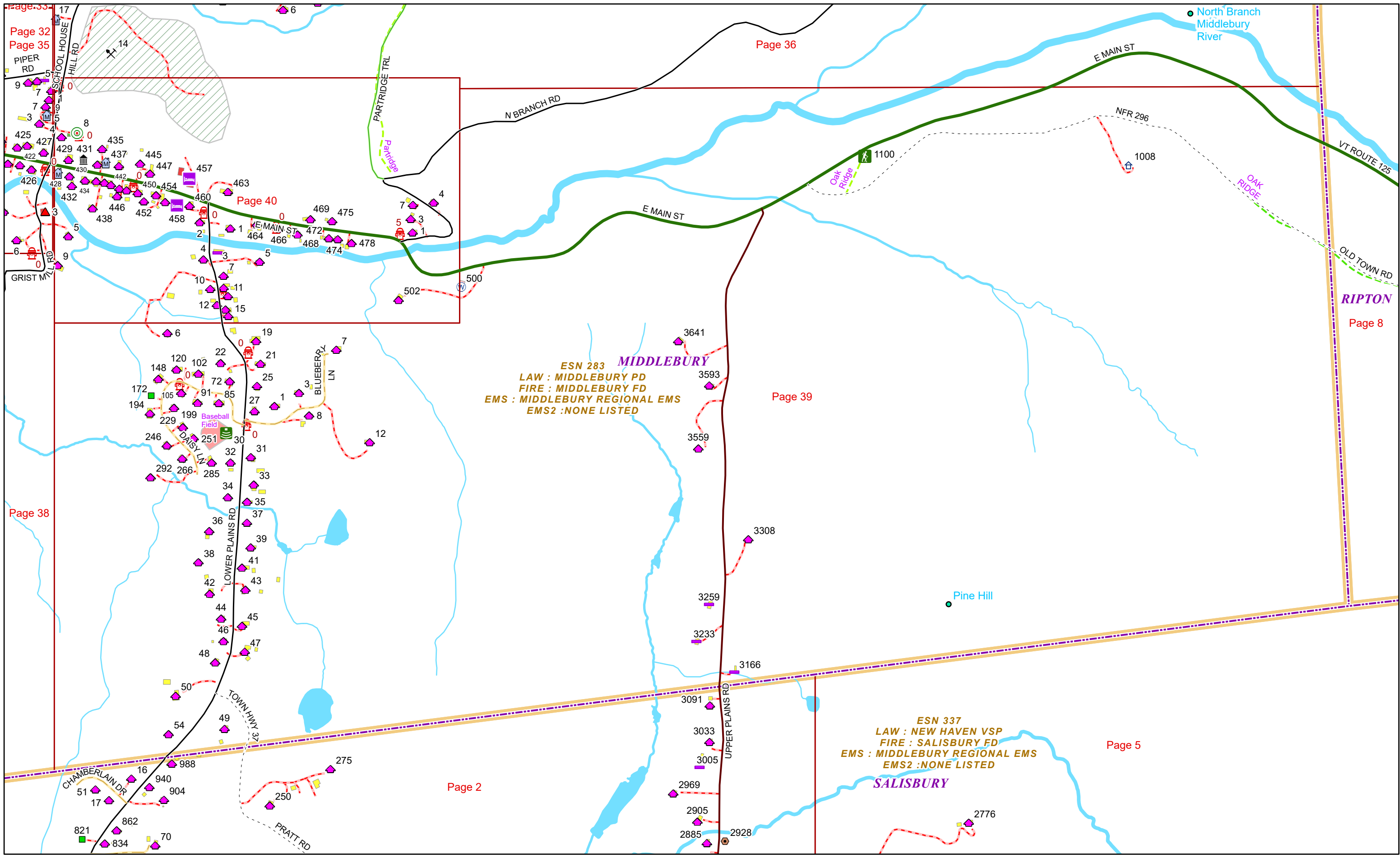
Page 2



9/16/2024

MIDDLEBURY

Page: 38



Page 33
 Page 32
 Page 35
 Page 38

Page 40

Page 36

Page 39

Page 8
 RIPTON

Page 5

Page 2



0 0.1 0.2 0.4 Miles

1 inch equals 667 feet

9/16/2024

MIDDLEBURY

Page: 39

ESN 283 **MIDDLEBURY**
 LAW : MIDDLEBURY PD
 FIRE : MIDDLEBURY FD
 EMS : MIDDLEBURY REGIONAL EMS
 EMS2 : NONE LISTED

ESN 337
 LAW : NEW HAVEN VSP
 FIRE : SALISBURY FD
 EMS : MIDDLEBURY REGIONAL EMS
 EMS2 : NONE LISTED

