

## MIDDLETOWN SPRINGS

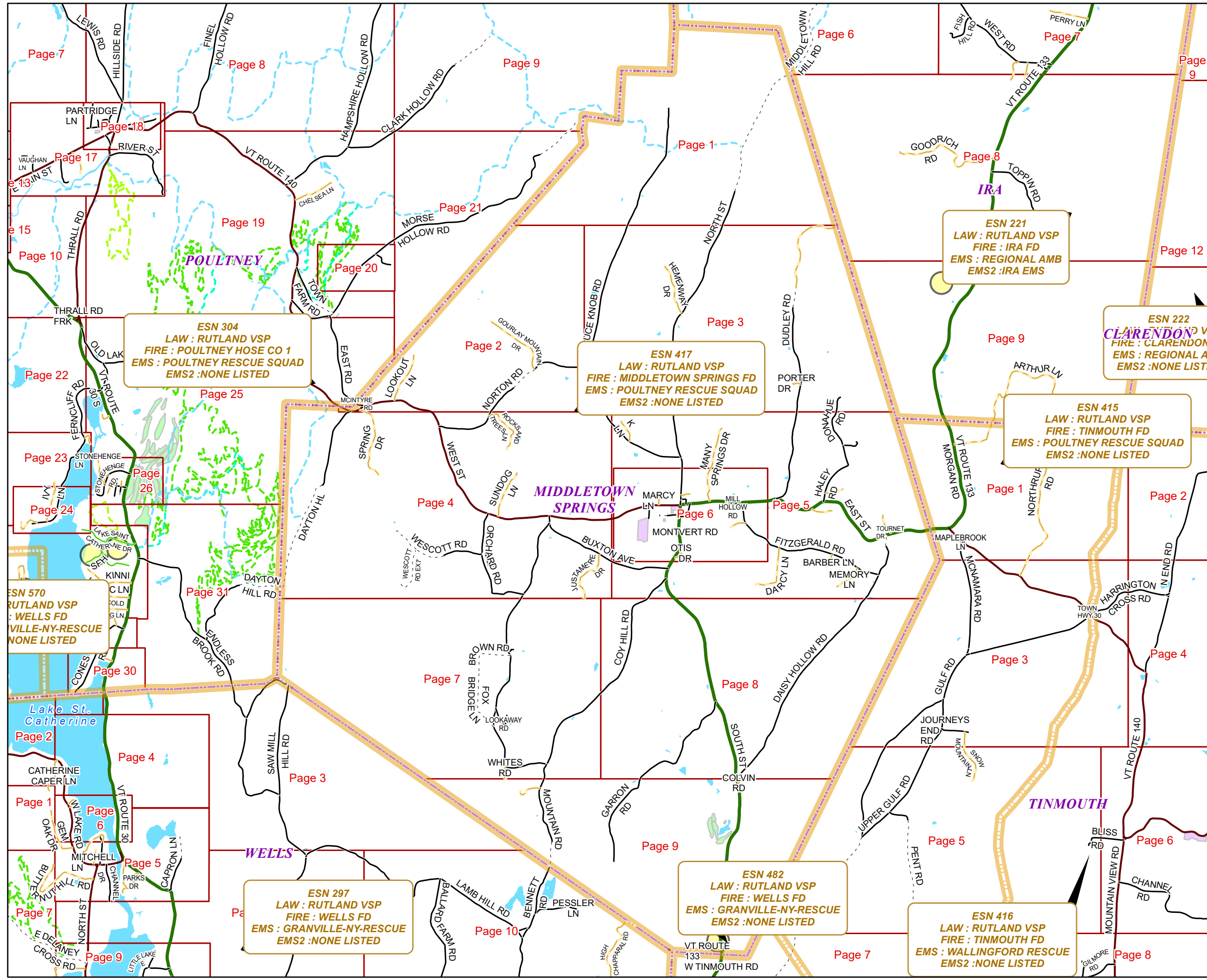

**E911 Mapbook with GIS Data**  
Use constraints: The 911 related data layers (Esites, Landmarks, Roads, Driveways, Footprints, Atlas Sheets, ESZ, etc.) were developed and designed for 911 purposes only. The user should understand that the nature of the 911 data layers means they are never complete. Each municipal government is responsible for maintenance of the 911 database. Other data (non-911 related) used in the Vermont 911 Mapbook is acquired from the Vermont Center for Geographic Information (VCGI) ([vcgi.vermont.gov](http://vcgi.vermont.gov)) and other Vermont organizations.

**Disclaimer:**  
This Vermont 911 Mapbook and Public GIS data is for general reference only. Data layers that appear on the map may or may not be accurate, current, or otherwise reliable. The Enhanced 911 Board and the State of Vermont make no representations of any kind, including but not limited to the warranties of merchantability or fitness for a particular use, nor are any such warranties to be implied with respect to the GIS data and Mapbook.

**For questions/updates, contact:**  
Vermont Enhanced 911 Board  
6 Baldwin St – 2nd Floor  
Montpelier VT 05633-7960

Phone: 802-828-4911  
Email: [e911.info@vermont.gov](mailto:e911.info@vermont.gov)  
Web site: [e911.vermont.gov](http://e911.vermont.gov)



























9/16/2024



























































# Legend





























## ESITES




























### SITETYPE

-  \*\*COMMERCIAL
-  \*\*CULTURAL
-  \*\*EDUCATIONAL
-  \*\*GOVERNMENT
-  \*\*INDUSTRIAL
-  \*\*OTHER COMMERCIAL
-  \*\*PUBLIC GATHERING
-  \*\*UTILITY
-  ABANDONED
-  ACCESS POINT
-  ACCESSORY BARN
-  ACCESSORY BUILDING
-  AIR SUPPORT / MAINTENANCE FACILITY
-  AIR TRAFFIC CONTROL CENTER / COMMAND CENTER
-  AIRPORT TERMINAL
-  AMBULANCE SERVICE
-  AUDITORIUM / CONCERT HALL / THEATER / OPERA HOUSE
-  BANK
-  BOAT RAMP / DOCK
-  BORDER CROSSING
-  BORDER PATROL
-  BREWERY
-  BUS STATION / DISPATCH FACILITY
-  CAMP
-  CAMPGROUND
-  CEMETERY

-  CITY / TOWN HALL
-  COAST GUARD
-  COLLEGE / UNIVERSITY
-  COMMERCIAL CONSTRUCTION SERVICE
-  COMMERCIAL FARM
-  COMMERCIAL GARAGE
-  COMMERCIAL W/RESIDENCE
-  COMMUNICATION BOX
-  COMMUNICATION TOWER
-  COMMUNITY / RECREATION FACILITY
-  CONDOMINIUM
-  COURT HOUSE
-  CUSTOMS SERVICE
-  DAY CARE FACILITY
-  DEVELOPMENT SITE
-  EBS TOWER
-  EMERGENCY PHONE / CALLBOX
-  FAIR / EXHIBITION/ RODEO GROUNDS
-  FERRY TERMINAL / DISPATCH FACILITY
-  FIRE STATION
-  FISH FARM / HATCHERY
-  FITNESS FACILITY
-  FOOD DISTRIBUTION CENTER
-  GAS STATION
-  GATED W/BUILDING
-  GATED W/O BUILDING
-  GOLF COURSE
-  GRAVEL PIT / QUARRY / MINE

-  GREENHOUSE / NURSERY
-  GROCERY STORE
-  HARBOR / MARINA
-  HAZARDOUS MATERIALS FACILITY
-  HAZARDOUS STORAGE FACILITY
-  HEALTH CLINIC
-  HELIPAD / HELIPORT / HELISPOT
-  HISTORIC SITE / POINT OF INTEREST
-  HOSPITAL / MEDICAL CENTER
-  HOUSE OF WORSHIP
-  HYDROELECTRIC FACILITY
-  ICE ARENA
-  INSTITUTIONAL RESIDENCE / DORM / BARRACKS
-  LANDFILL
-  LAW ENFORCEMENT
-  LIBRARY
-  LODGING B&B / HOTEL / MOTEL / INN
-  LOOKOUT TOWER
-  LUMBER MILL / SAW MILL
-  MANUFACTURING FACILITY
-  MOBILE HOME
-  MORGUE
-  MULTI-FAMILY DWELLING
-  MUSEUM
-  NATIONAL GUARD /
-  NUCLEAR FACILITY
-  NURSING HOME / LONG TERM CARE
-  OFFICE BUILDING

-  OIL / GAS FACILITY
-  OTHER
-  OTHER RESIDENTIAL
-  OUTPATIENT CLINIC
-  PARK AND RIDE / COMMUTER
-  PHARMACY
-  PICNIC AREA
-  POST OFFICE
-  PRISON / CORRECTIONAL FACILITY
-  PRIVATE AND EXPRESS SHIPPING FACILITY
-  PSAP
-  PUBLIC BEACH
-  PUBLIC TELEPHONE
-  PUBLIC WATER SUPPLY INTAKE
-  PUBLIC WATER SUPPLY WELL
-  PUMP STATION
-  RACE TRACK / DRAGSTRIP
-  RAILROAD STATION
-  RESIDENTIAL FARM
-  REST STOP / ROADSIDE PARK
-  RESTAURANT
-  RETAIL FACILITY
-  RV HOOKUP
-  SCHOOL K / 12
-  SEASONAL HOME
-  SHOOTING RANGE
-  SINGLE FAMILY DWELLING
-  SKI AREA / ALPINE

-  SOLAR FACILITY
-  SPORTS ARENA /
-  STATE CAPITOL
-  STATE GARAGE
-  STATE GOVERNMENT FACILITY
-  STATE PARK
-  STORAGE UNITS
-  SUBSTATION
-  SUGARHOUSE
-  TEMPORARY STRUCTURE
-  TOWN GARAGE
-  TOWN OFFICE
-  TRAILHEAD
-  TRANSFER STATION
-  UNKNOWN
-  US FOREST FACILITY
-  US GOVERNMENT FACILITY
-  UTILITY POLE W/PHONE
-  VETERINARY HOSPITAL / CLINIC
-  VISITOR / INFORMATION CENTER
-  WAREHOUSE
-  WASTE / BIOMASS FACILITY
-  WASTEWATER TREATMENT PLANT
-  WATER TANK
-  WATER TOWER
-  WIND FACILITY / WIND TOWER
-  YOUTH CAMP

# Legend

## Roads

-  Interstate Highway
-  US Highway
-  State Highway
-  Town Highway Class 1
-  Town Highway Class 2
-  Town Highway Class 3
-  Town Highway Class 4
-  Private
-  Driveway
-  Discontinued Road
-  Legal Trail
-  Ferry
-  Military - no public access
-  National Forest Highway
-  State Forest Highway
-  Proposed
-  Rivers
-  Driveways
- 

## Hydrants

-  Drafting Site
-  Dry Hydrant
-  Municipal Hydrant
-  Pressurized Hydrant

## Townline



## Emergency Service Zones



## FootPrints

-  Airport
-  Solar Field
-  Alpine Trail Easiest
-  Alpine Trail Intermediate
-  Alpine Trail Advanced
-  Alpine Trail Expert
-  Alpine Glade Marked
-  Alpine Glade Not Marked
-  Building
-  Farm
-  Golf Course
-  Quarry
-  Park
-  Shopping Center
-  Stadium/Arena
-  Other

## Addressing Error


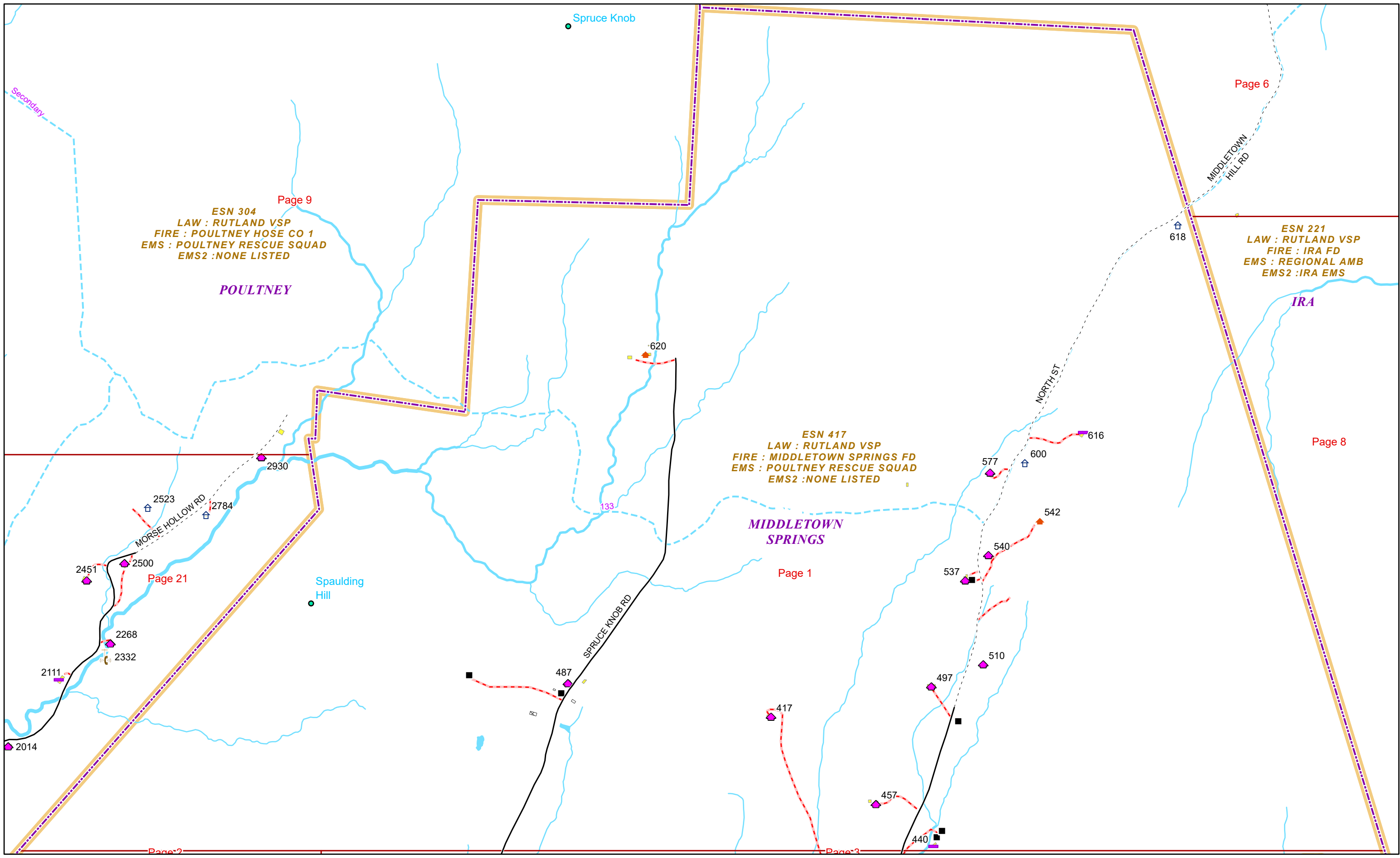
-  Orange - Duplicated Addressed Building
-  Yellow - Unnumbered Building

# MIDDLETOWN SPRINGS Road Name Index

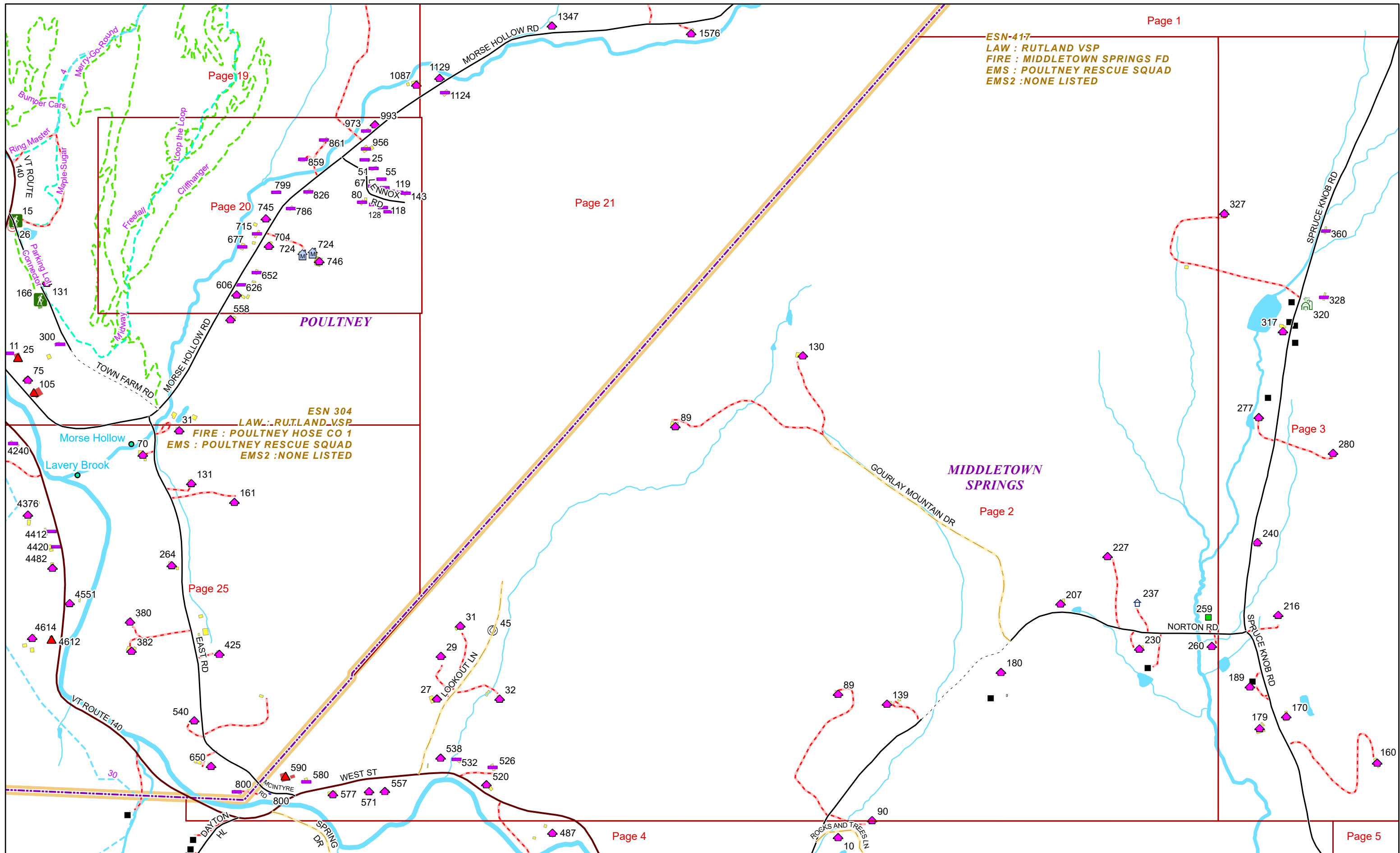
ROAD NAME	PAGE(S)
APPLE MOUNTAIN LN	6
BARBER LN	5
BROWN RD	7
BURDOCK AVE	6
BUXTON AVE	4,5
COLVIN RD	9
COY HILL RD	4,5,7,8
DAISY HOLLOW RD	5,8
DARCY LN	5
DAYTON HL	2,4
DONAHUE RD	3,5
DUDLEY RD	3,5
EAST ST	5,6
FIREHOUSE LN	6
FITZGERALD RD	5,6
FOX BRIDGE LN	7
GARRON RD	8,9
GOURLAY MOUNTAIN DR	2
HALEY RD	5
HEMENWAY DR	3
JUSTAMERE DR	4,7
K LN	5
LOOKAWAY RD	7
LOOKOUT LN	2

ROAD NAME	PAGE(S)
MANY SPRINGS DR	5,6
MARCY LN	6
MCINTYRE RD	2
MEADOWBROOK LN	9
MEMORY LN	5
MILL HOLLOW RD	6
MONTVERT RD	6
MOUNTAIN RD	7,9
MOYER ACRES RD	7
N LN	6
NORTH ST	1,3,5,6
NORTON RD	2,3,4
ORCHARD RD	4
OTIS DR	6
PARK AVE	6
PLEASANT VIEW RD	6
PORTER DR	3
PROSPECT LN	5
ROCKS AND TREES LN	4
SCHOOL HOUSE RD	6
SOUTH ST	5,6,8,9
SPRING DR	2,4
SPRUCE KNOB RD	1,3,4,5
STUDIO LN	5

ROAD NAME	PAGE(S)
SUNDOG LN	4
TOURNET DR	5
WESCOTT RD	4
WESCOTT RD EXT	4
WEST ST	2,4,5,6
WHITES RD	7,9




9/16/2024



ESN-417  
 LAW : RUTLAND VSP  
 FIRE : MIDDLETOWN SPRINGS FD  
 EMS : POULTNEY RESCUE SQUAD  
 EMS2 : NONE LISTED

ESN 304  
 LAW : RUTLAND VSP  
 FIRE : POULTNEY HOSE CO 1  
 EMS : POULTNEY RESCUE SQUAD  
 EMS2 : NONE LISTED




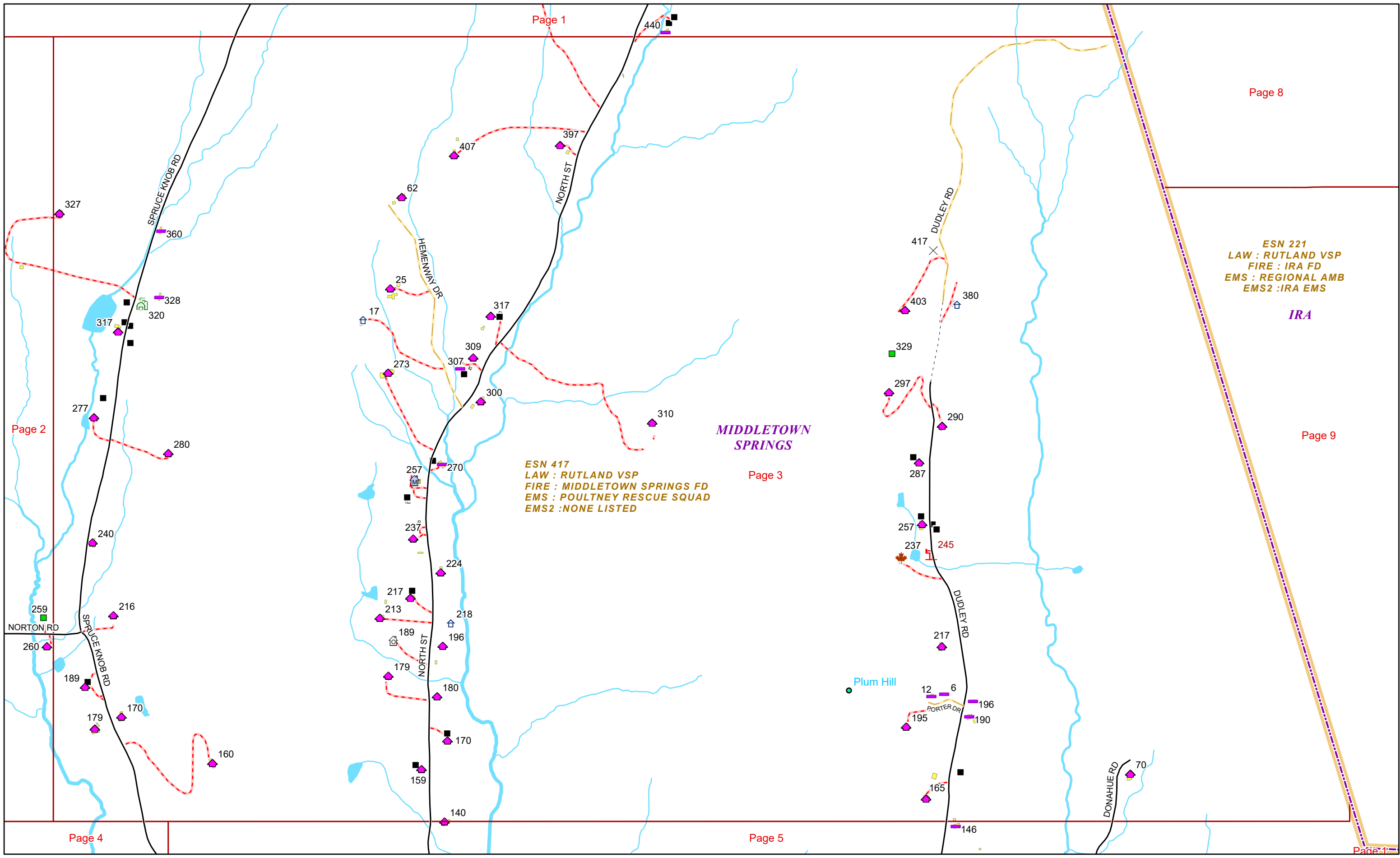
9/16/2024

### MIDDLETOWN SPRINGS

**ESN 417**  
**LAW : RUTLAND VSP**  
**FIRE : MIDDLETOWN SPRINGS FD**  
**EMS : POULTNEY RESCUE SQUAD**  
**EMS2 : NONE LISTED**

**ESN 221**  
**LAW : RUTLAND VSP**  
**FIRE : IRA FD**  
**EMS : REGIONAL AMB**  
**EMS2 : IRA EMS**

### IRA



9/16/2024

ESN 304  
LAW : RUTLAND VSP  
FIRE : POULTNEY HOSE CO 1  
EMS : POULTNEY RESCUE SQUAD  
EMS2 : NONE LISTED

ESN 417  
LAW : RUTLAND VSP  
FIRE : MIDDLETOWN SPRINGS FD  
EMS : POULTNEY RESCUE SQUAD  
EMS2 : NONE LISTED

### MIDDLETOWN SPRINGS

POULTNEY

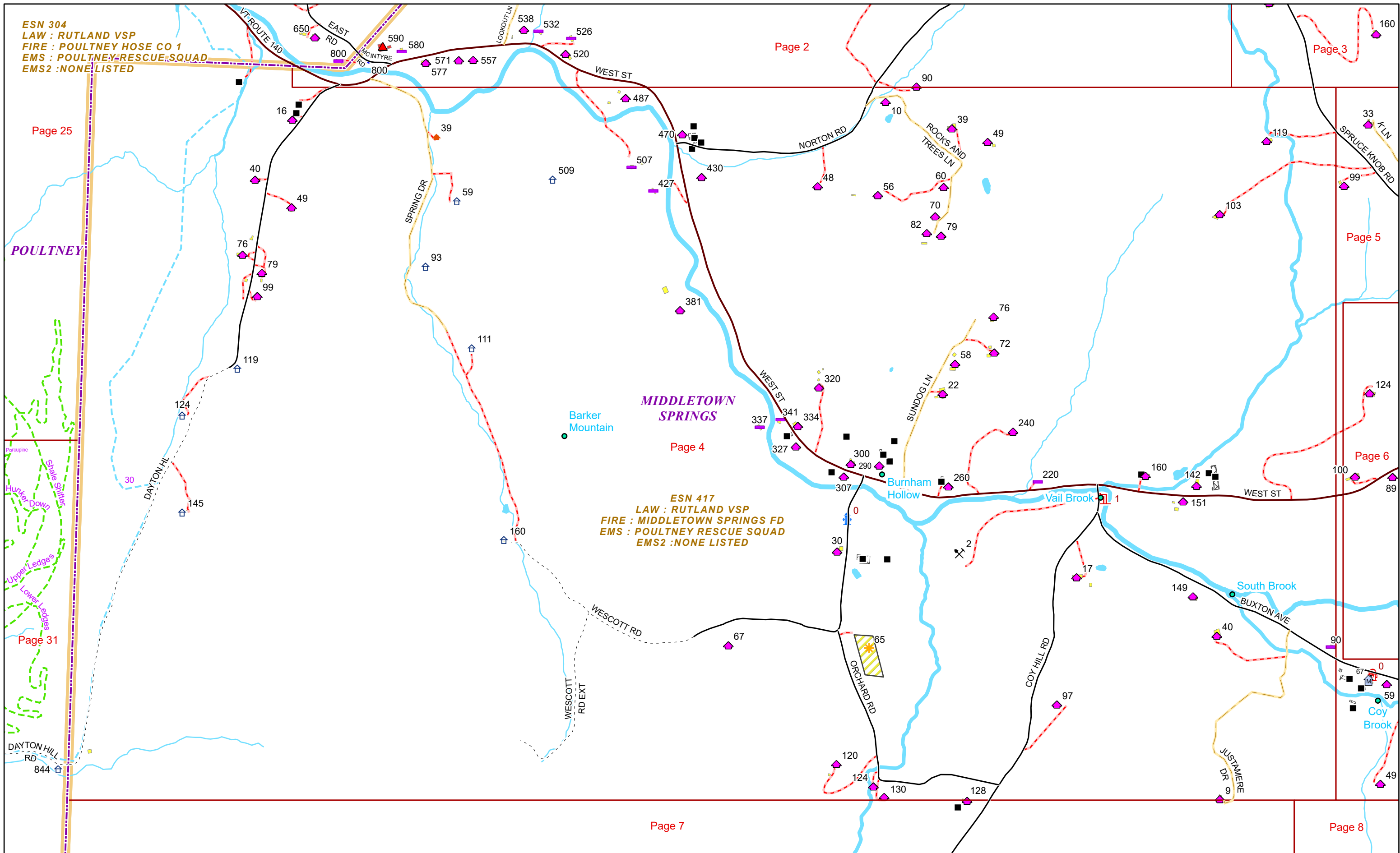
Porcupine  
Shale Spiller  
Hunker Down  
Upper Ledges  
Lower Ledges



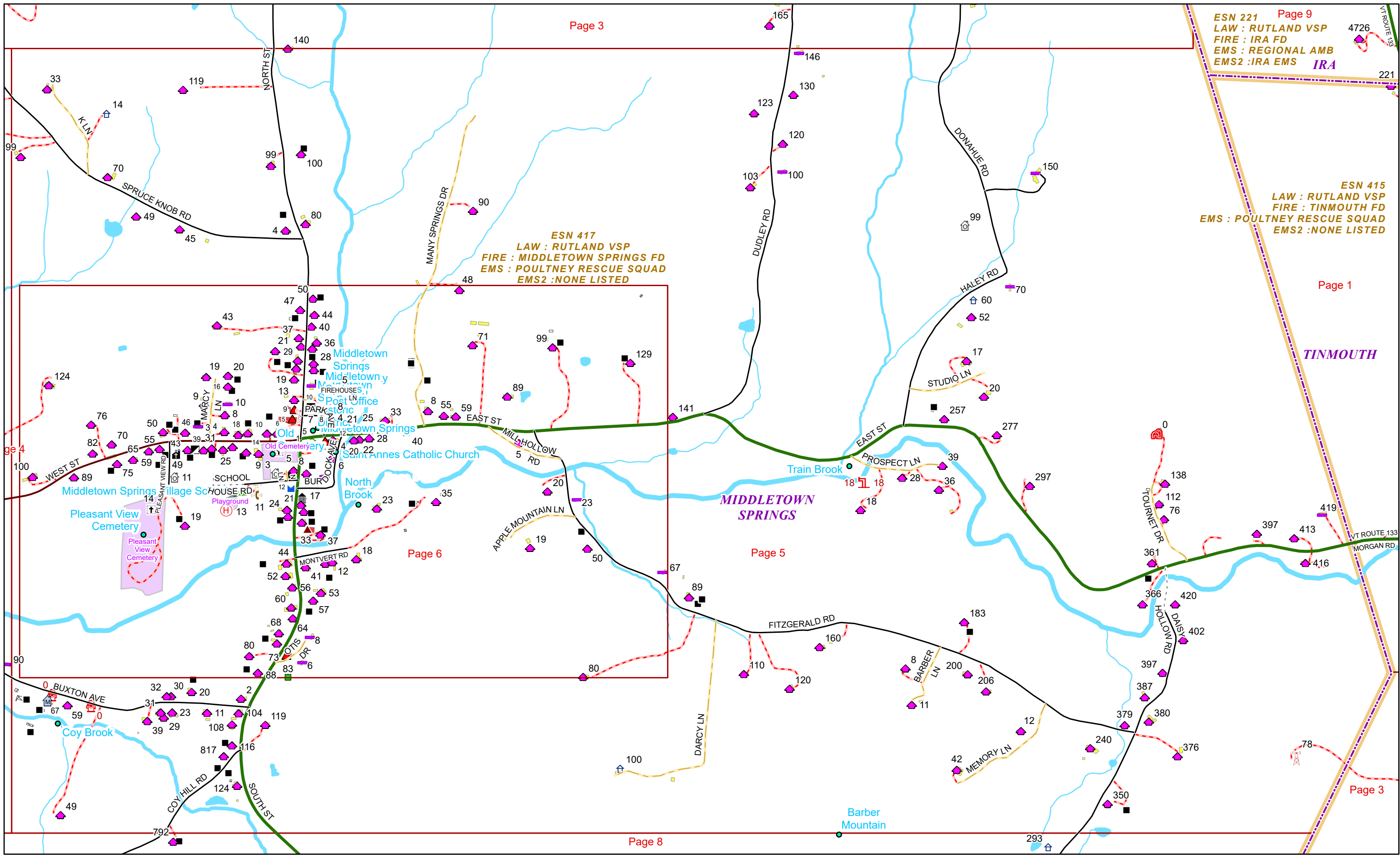
0 0.15 0.3 0.6 Miles

1 inch equals 917 feet

9/16/2024







ESN 221 Page 9  
LAW : RUTLAND VSP  
FIRE : IRA FD  
EMS : REGIONAL AMB  
EMS2 :IRA EMS IRA

ESN 415  
LAW : RUTLAND VSP  
FIRE : TINMOUTH FD  
EMS : POULTNEY RESCUE SQUAD  
EMS2 :NONE LISTED

ESN 417  
LAW : RUTLAND VSP  
FIRE : MIDDLETOWN SPRINGS FD  
EMS : POULTNEY RESCUE SQUAD  
EMS2 :NONE LISTED

Page 1

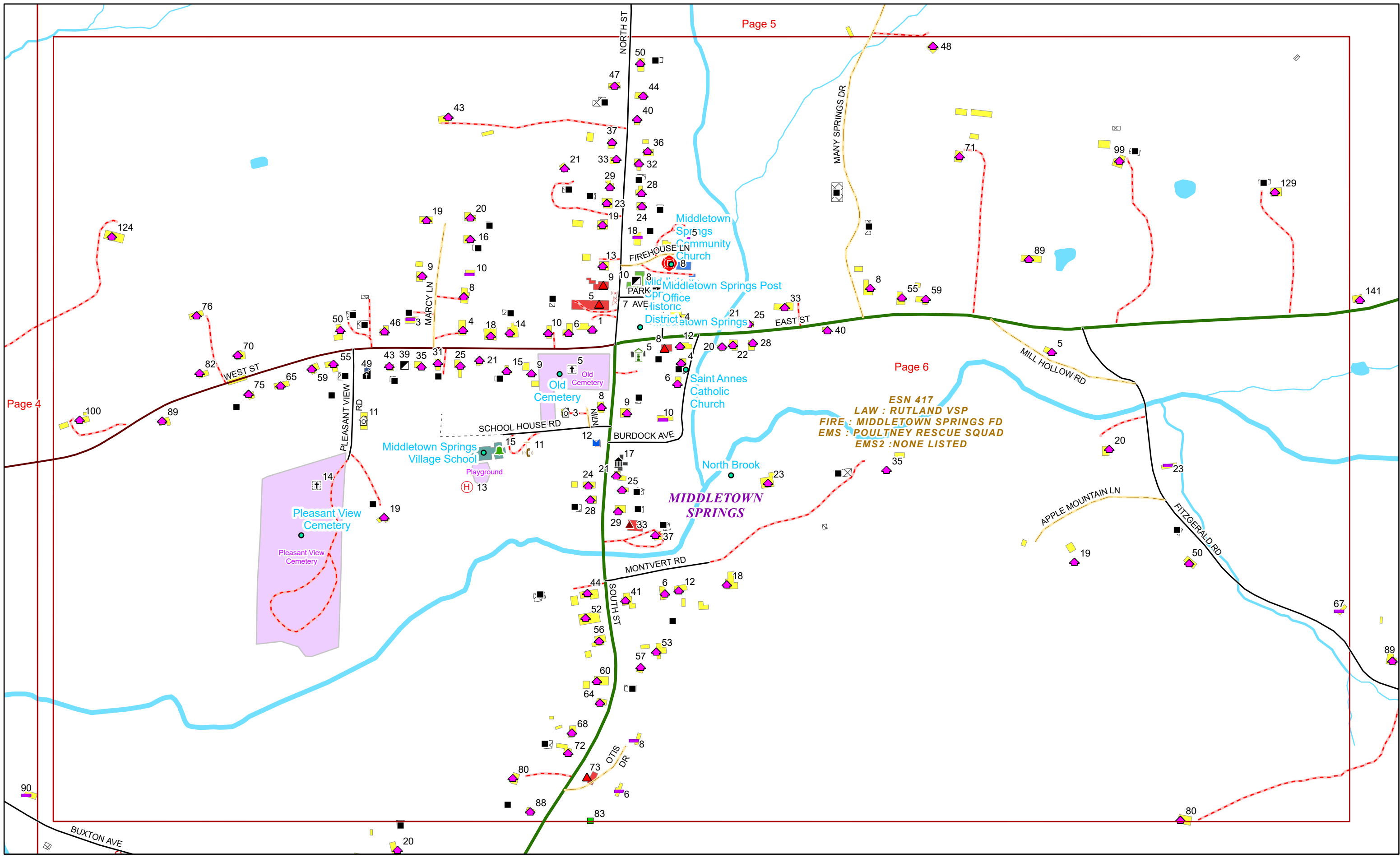
TINMOUTH



0 0.15 0.3 0.6 Miles 1 inch equals 833 feet


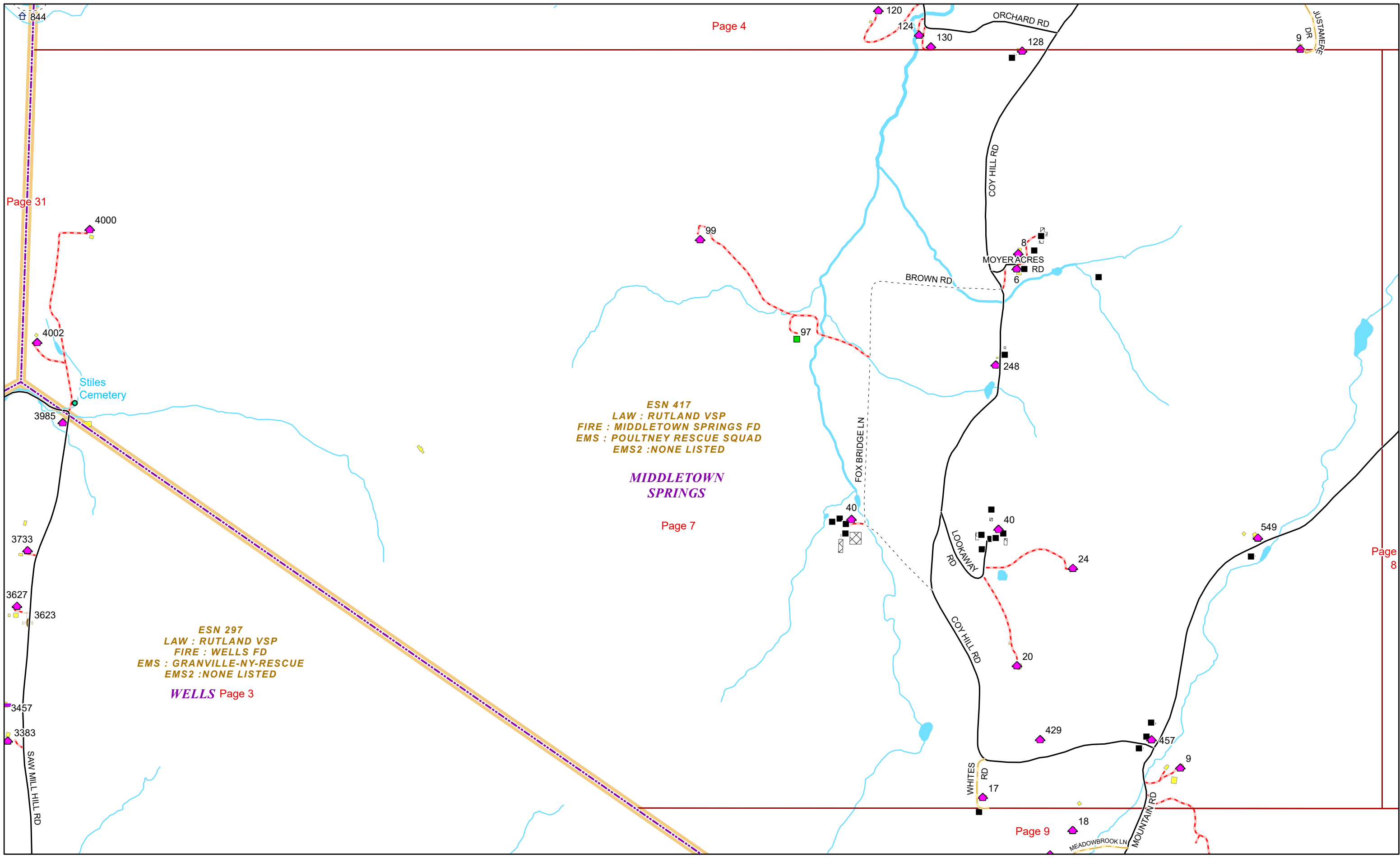
9/16/2024

**MIDDLETOWN SPRINGS** Page: 5


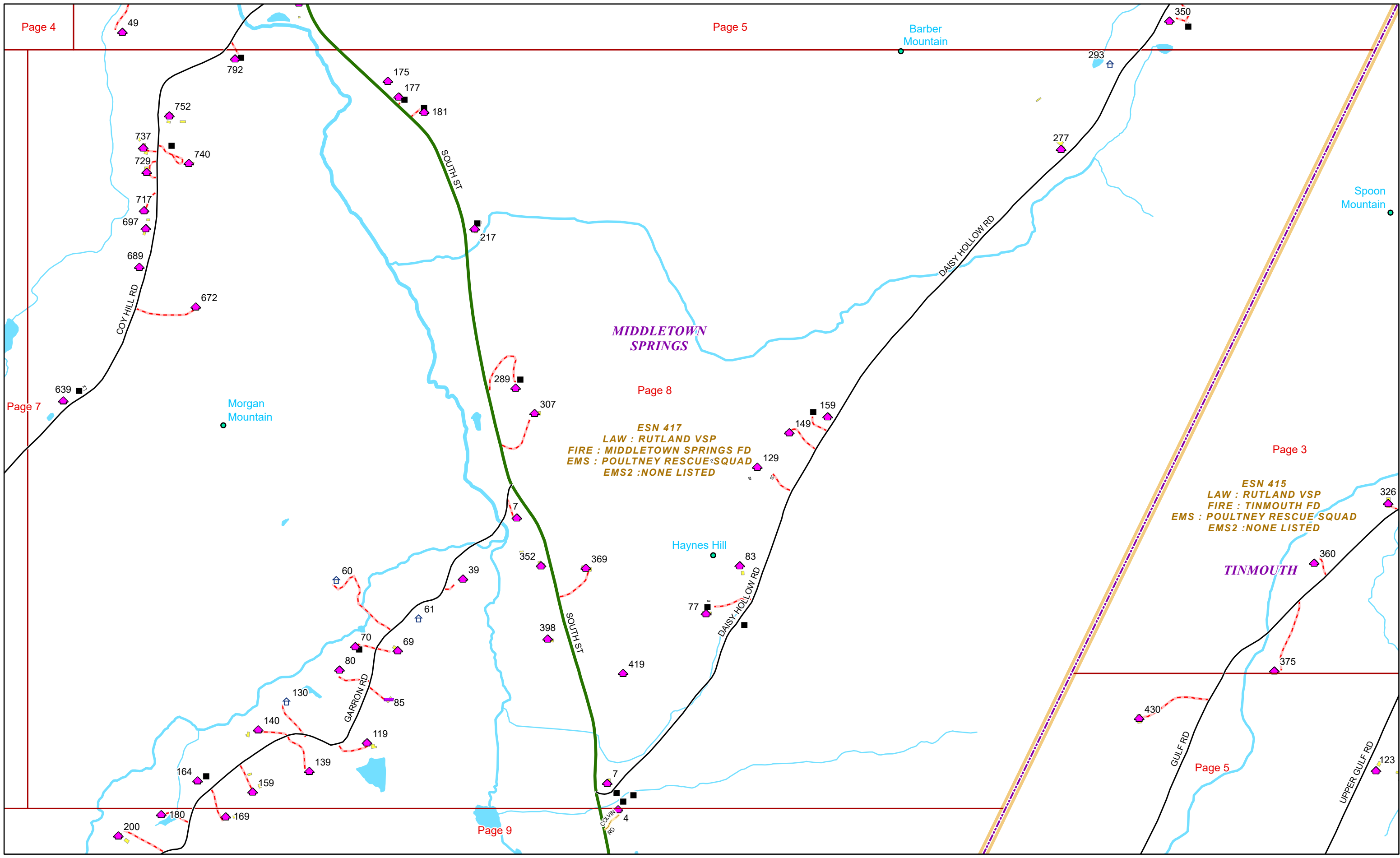


0 0.07 0.15 0.3 Miles 1 inch equals 417 feet

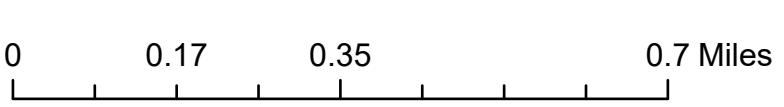
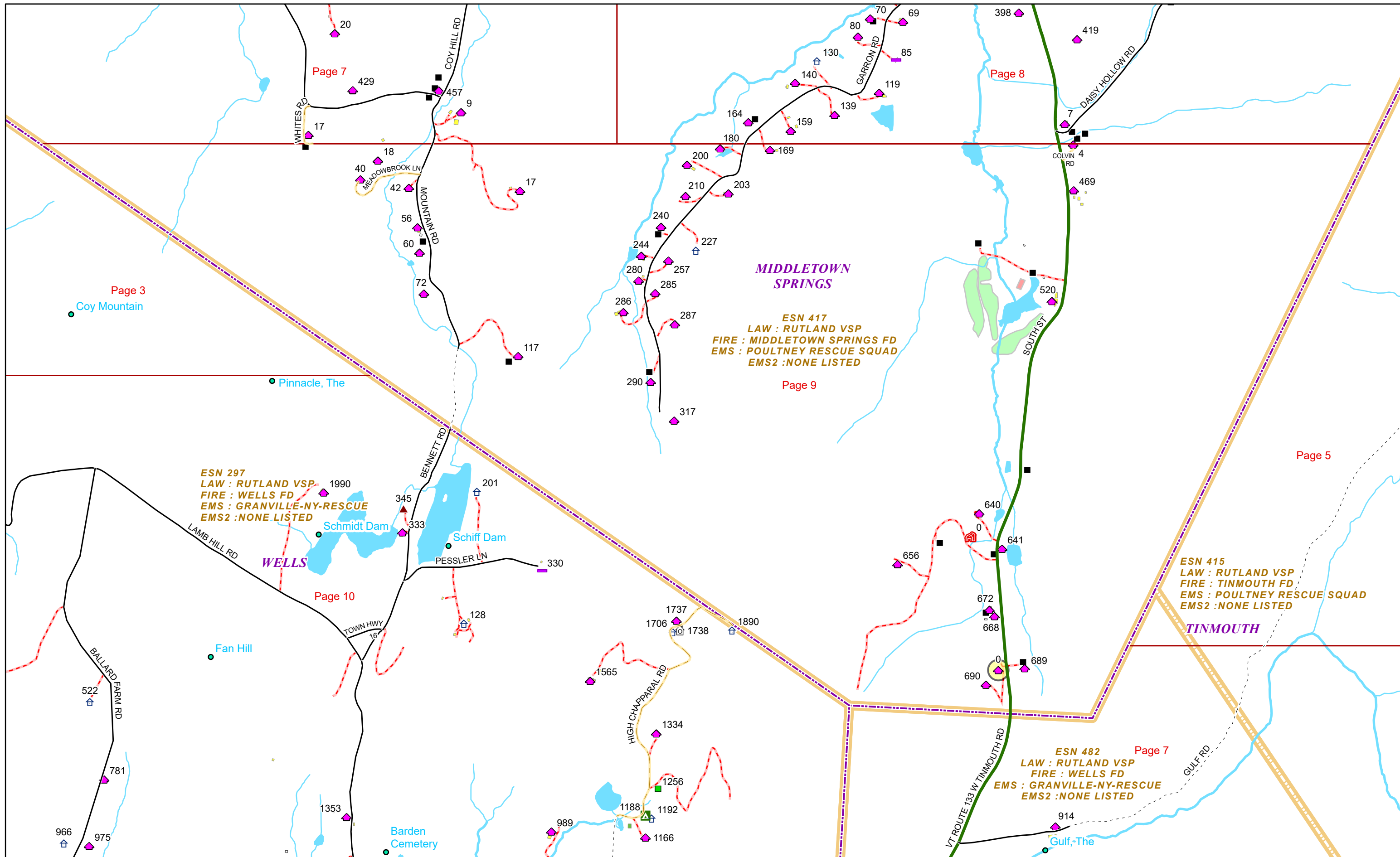
9/16/2024



9/16/2024



9/16/2024



1 inch equals 1,083 feet

9/16/2024

**MIDDLETOWN SPRINGS**  
 ESN 417  
 LAW : RUTLAND VSP  
 FIRE : MIDDLETOWN SPRINGS FD  
 EMS : POULTNEY RESCUE SQUAD  
 EMS2 : NONE LISTED

ESN 297  
 LAW : RUTLAND VSP  
 FIRE : WELLS FD  
 EMS : GRANVILLE-NY-RESCUE  
 EMS2 : NONE LISTED

ESN 415  
 LAW : RUTLAND VSP  
 FIRE : TINMOUTH FD  
 EMS : POULTNEY RESCUE SQUAD  
 EMS2 : NONE LISTED

ESN 482  
 LAW : RUTLAND VSP  
 FIRE : WELLS FD  
 EMS : GRANVILLE-NY-RESCUE  
 EMS2 : NONE LISTED

