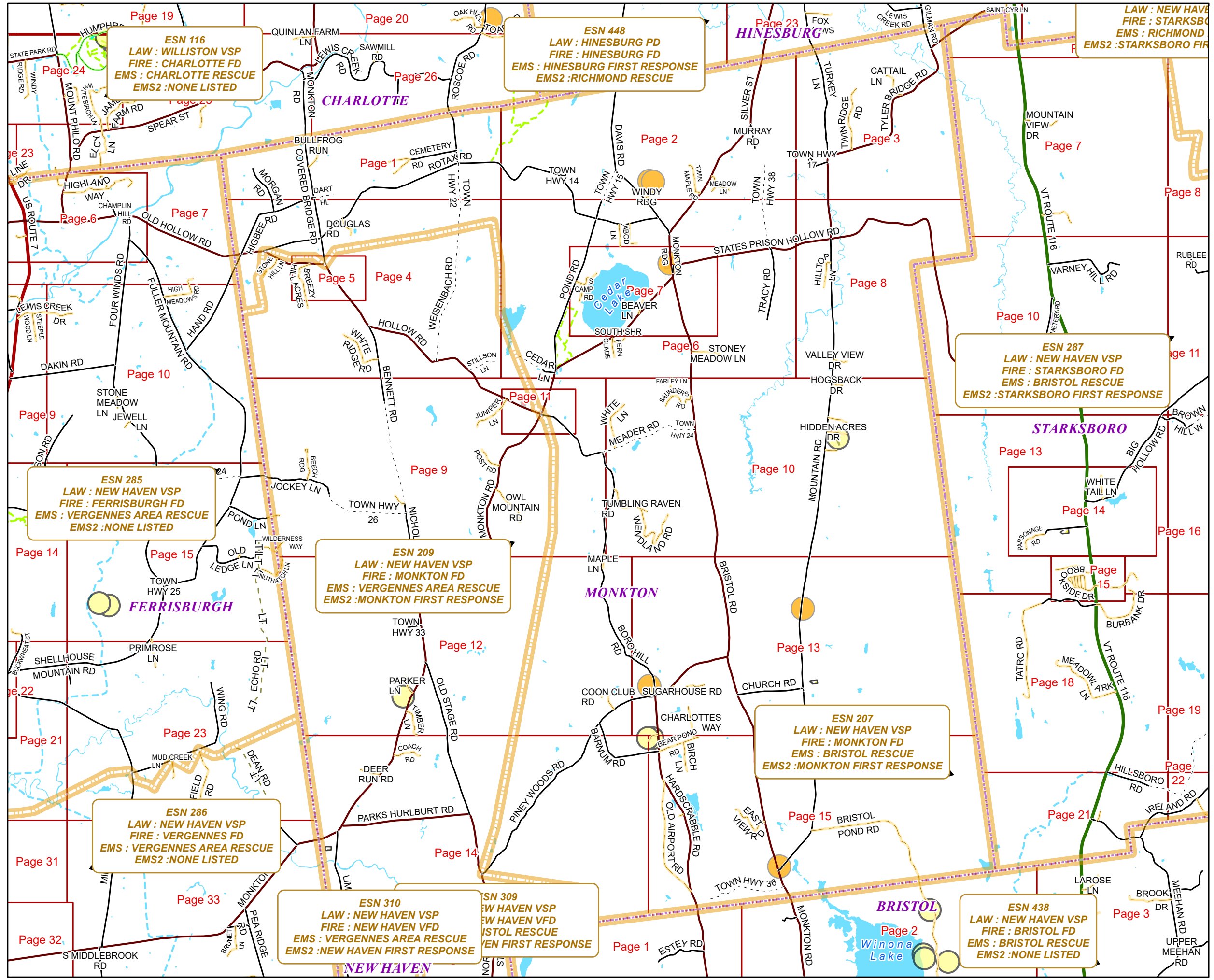


MONKTON



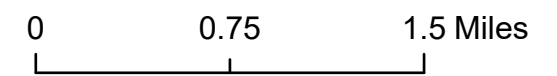
E911 Mapbook with GIS Data
 Use constraints: The 911 related data layers (Esites, Landmarks, Roads, Driveways, Footprints, Atlas Sheets, ESZ, etc.) were developed and designed for 911 purposes only. The user should understand that the nature of the 911 data layers means they are never complete. Each municipal government is responsible for maintenance of the 911 database. Other data (non-911 related) used in the Vermont 911 Mapbook is acquired from the Vermont Center for Geographic Information (VCGI) (vcgi.vermont.gov) and other Vermont organizations.

Disclaimer:
 This Vermont 911 Mapbook and Public GIS data is for general reference only. Data layers that appear on the map may or may not be accurate, current, or otherwise reliable. The Enhanced 911 Board and the State of Vermont make no representations of any kind, including but not limited to the warranties of merchantability or fitness for a particular use, nor are any such warranties to be implied with respect to the GIS data and Mapbook.

For questions/updates, contact:
 Vermont Enhanced 911 Board
 6 Baldwin St – 2nd Floor
 Montpelier VT 05633-7960

Phone: 802-828-4911
 Email: e911.info@vermont.gov
 Web site: e911.vermont.gov



























9/16/2024



























































Legend





























ESITES




























SITETYPE

-  **COMMERCIAL
-  **CULTURAL
-  **EDUCATIONAL
-  **GOVERNMENT
-  **INDUSTRIAL
-  **OTHER COMMERCIAL
-  **PUBLIC GATHERING
-  **UTILITY
-  ABANDONED
-  ACCESS POINT
-  ACCESSORY BARN
-  ACCESSORY BUILDING
-  AIR SUPPORT / MAINTENANCE FACILITY
-  AIR TRAFFIC CONTROL CENTER / COMMAND CENTER
-  AIRPORT TERMINAL
-  AMBULANCE SERVICE
-  AUDITORIUM / CONCERT HALL / THEATER / OPERA HOUSE
-  BANK
-  BOAT RAMP / DOCK
-  BORDER CROSSING
-  BORDER PATROL
-  BREWERY
-  BUS STATION / DISPATCH FACILITY
-  CAMP
-  CAMPGROUND
-  CEMETERY

-  CITY / TOWN HALL
-  COAST GUARD
-  COLLEGE / UNIVERSITY
-  COMMERCIAL CONSTRUCTION SERVICE
-  COMMERCIAL FARM
-  COMMERCIAL GARAGE
-  COMMERCIAL W/RESIDENCE
-  COMMUNICATION BOX
-  COMMUNICATION TOWER
-  COMMUNITY / RECREATION FACILITY
-  CONDOMINIUM
-  COURT HOUSE
-  CUSTOMS SERVICE
-  DAY CARE FACILITY
-  DEVELOPMENT SITE
-  EBS TOWER
-  EMERGENCY PHONE / CALLBOX
-  FAIR / EXHIBITION/ RODEO GROUNDS
-  FERRY TERMINAL / DISPATCH FACILITY
-  FIRE STATION
-  FISH FARM / HATCHERY
-  FITNESS FACILITY
-  FOOD DISTRIBUTION CENTER
-  GAS STATION
-  GATED W/BUILDING
-  GATED W/O BUILDING
-  GOLF COURSE
-  GRAVEL PIT / QUARRY / MINE

-  GREENHOUSE / NURSERY
-  GROCERY STORE
-  HARBOR / MARINA
-  HAZARDOUS MATERIALS FACILITY
-  HAZARDOUS STORAGE FACILITY
-  HEALTH CLINIC
-  HELIPAD / HELIPORT / HELISPOT
-  HISTORIC SITE / POINT OF INTEREST
-  HOSPITAL / MEDICAL CENTER
-  HOUSE OF WORSHIP
-  HYDROELECTRIC FACILITY
-  ICE ARENA
-  INSTITUTIONAL RESIDENCE / DORM / BARRACKS
-  LANDFILL
-  LAW ENFORCEMENT
-  LIBRARY
-  LODGING B&B / HOTEL / MOTEL / INN
-  LOOKOUT TOWER
-  LUMBER MILL / SAW MILL
-  MANUFACTURING FACILITY
-  MOBILE HOME
-  MORGUE
-  MULTI-FAMILY DWELLING
-  MUSEUM
-  NATIONAL GUARD /
-  NUCLEAR FACILITY
-  NURSING HOME / LONG TERM CARE
-  OFFICE BUILDING

-  OIL / GAS FACILITY
-  OTHER
-  OTHER RESIDENTIAL
-  OUTPATIENT CLINIC
-  PARK AND RIDE / COMMUTER
-  PHARMACY
-  PICNIC AREA
-  POST OFFICE
-  PRISON / CORRECTIONAL FACILITY
-  PRIVATE AND EXPRESS SHIPPING FACILITY
-  PSAP
-  PUBLIC BEACH
-  PUBLIC TELEPHONE
-  PUBLIC WATER SUPPLY INTAKE
-  PUBLIC WATER SUPPLY WELL
-  PUMP STATION
-  RACE TRACK / DRAGSTRIP
-  RAILROAD STATION
-  RESIDENTIAL FARM
-  REST STOP / ROADSIDE PARK
-  RESTAURANT
-  RETAIL FACILITY
-  RV HOOKUP
-  SCHOOL K / 12
-  SEASONAL HOME
-  SHOOTING RANGE
-  SINGLE FAMILY DWELLING
-  SKI AREA / ALPINE





-  SOLAR FACILITY
-  SPORTS ARENA /
-  STATE CAPITOL
-  STATE GARAGE
-  STATE GOVERNMENT FACILITY
-  STATE PARK
-  STORAGE UNITS
-  SUBSTATION
-  SUGARHOUSE
-  TEMPORARY STRUCTURE
-  TOWN GARAGE
-  TOWN OFFICE
-  TRAILHEAD
-  TRANSFER STATION
-  UNKNOWN
-  US FOREST FACILITY
-  US GOVERNMENT FACILITY
-  UTILITY POLE W/PHONE
-  VETERINARY HOSPITAL / CLINIC
-  VISITOR / INFORMATION CENTER
-  WAREHOUSE
-  WASTE / BIOMASS FACILITY
-  WASTEWATER TREATMENT PLANT
-  WATER TANK
-  WATER TOWER
-  WIND FACILITY / WIND TOWER
-  YOUTH CAMP

Legend

Roads

-  Interstate Highway
-  US Highway
-  State Highway
-  Town Highway Class 1
-  Town Highway Class 2
-  Town Highway Class 3
-  Town Highway Class 4
-  Private
-  Driveway
-  Discontinued Road
-  Legal Trail
-  Ferry
-  Military - no public access
-  National Forest Highway
-  State Forest Highway
-  Proposed
-  Rivers
-  Driveways
- 

Hydrants

-  Drafting Site
-  Dry Hydrant
-  Municipal Hydrant
-  Pressurized Hydrant

Townline



Emergency Service Zones



FootPrints

-  Airport
-  Solar Field
-  Alpine Trail Easiest
-  Alpine Trail Intermediate
-  Alpine Trail Advanced
-  Alpine Trail Expert
-  Alpine Glade Marked
-  Alpine Glade Not Marked
-  Building
-  Farm
-  Golf Course
-  Quarry
-  Park
-  Shopping Center
-  Stadium/Arena
-  Other

Addressing Error

-  Orange - Duplicated Addressed Building
-  Yellow - Unnumbered Building

MONKTON Road Name Index

ROAD NAME	PAGE(S)
ABCD LN	6,7
ACCESS RD	7
APPLE BLOSSOM RD	13,14,15
BARNUM RD	12,14,15
BEAR POND RD	15
BEAVER LN	7
BEECH RDG	9
BENNETT RD	4,9
BIRCH LN	15
BORO HILL RD	9,10,11,12,13
BREEZY HILL ACRES	4,5
BRISTOL POND RD	2,15
BRISTOL RD	2,6,7,10,13,15
BULLFROG RUN	1
CARDINAL LN	1
CATTAIL LN	3
CEDAR LN	6
CEMETERY RD	1
CHARLOTTE WAY	13,15
CHURCH RD	13
COACH RD	14
COON CLUB RD	12
COVERED BRIDGE RD	1,4,5
DART HL	1

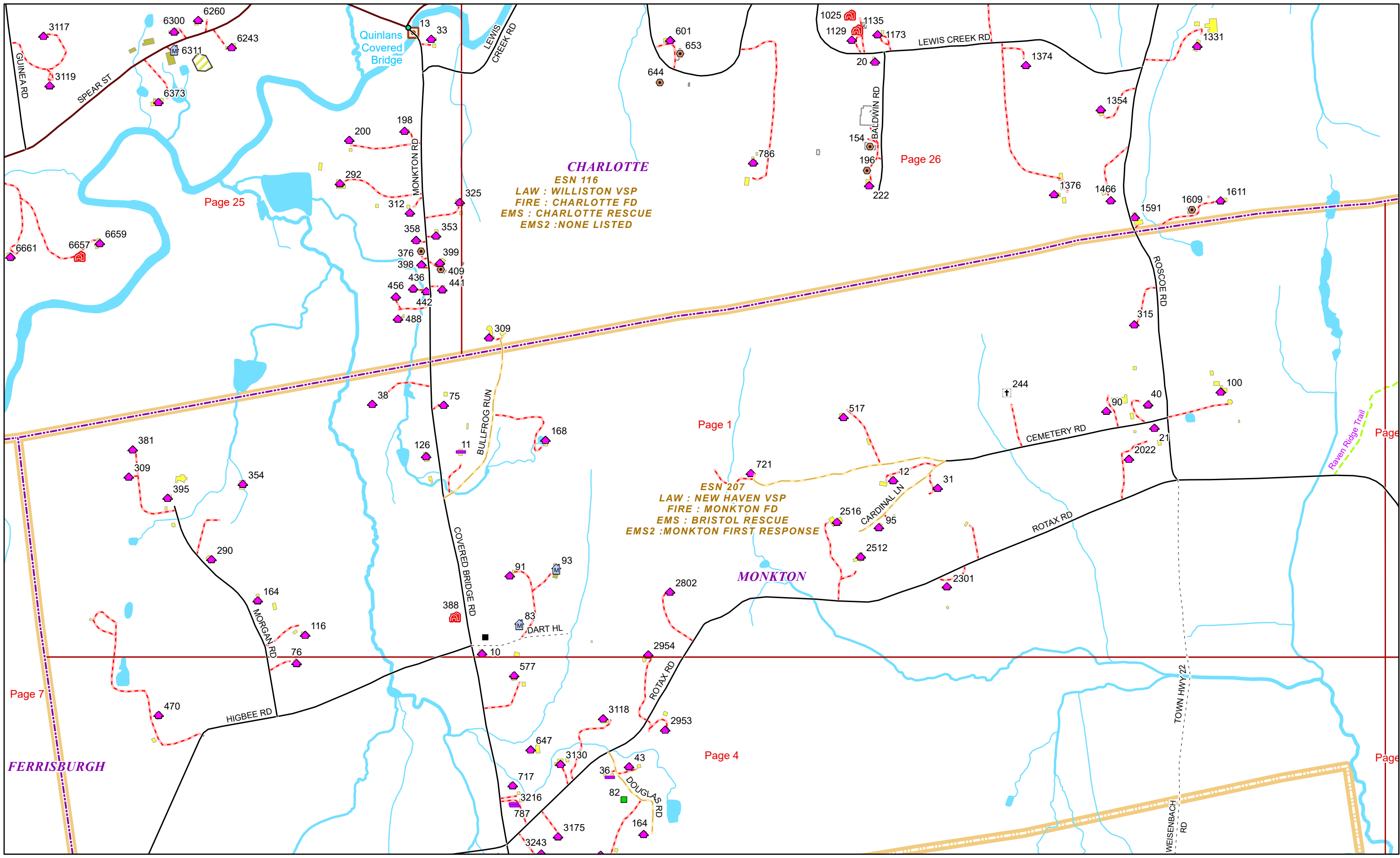
ROAD NAME	PAGE(S)
DAVIS RD	2,6
DEER RUN RD	14
DOE MEADOW RD	10
DOUGLAS RD	4
EAST VIEW RD	15
FARLEY LN	6,10
FERN GLADE	6
GILMAN RD	3
HAND RD	4
HARDSCRABBLE RD	13,15
HIDDEN ACRES DR	10
HIGBEE RD	1,4
HILLTOP LN	8
HOGSBACK DR	10
HOLLOW RD	8,5,9,11
JOCKEY LN	9,15
JUNIPER LN	9,11
LAKEVIEW DR	6
LIME KILN RD	14
LOOKOUT LN	6
MAPLE LN	9,12
MEADER RD	9,10
MEADOW LN	2
MONARCH LN	2

ROAD NAME	PAGE(S)
MONKTON RD	6,7,18,22,12,14,33
MONKTON RDG	6,7
MORGAN RD	1,4
MOUNTAIN RD	8,10,13,15
MURRAY RD	2
N CAMP RD	7
NICHOLS RD	9,12
NUTHATCH LN	12,15
OLD AIRPORT RD	15
OLD STAGE RD	12,14
OWL MOUNTAIN RD	9
PARKER LN	12
PARKS HURLBURT RD	14
PERRON DR	10
PINEY WOODS RD	12,13,14
POND LN	9,15
POND RD	6,7
POST RD	9
PUTTY BED PL	15
ROSCOE RD	1
ROTAX RD	1,2,4,6
S CAMP RD	7
SAUNDERS RD	10
SILVER ST	2,6

MONKTON Road Name Index

ROAD NAME	PAGE(S)
SOUTH SHR	7
SPLIT ROCK RD	9
STATES PRISON HOLLOW RD	6,7,8
STILLSON LN	4
STONE HILL LN	4
STONE MEADOW LN	6
SUGARHOUSE RD	13
TIMBER LN	12
TOWN HWY 14	2
TOWN HWY 15	2,6
TOWN HWY 17	3
TOWN HWY 22	1,4
TOWN HWY 24	10
TOWN HWY 26	9
TOWN HWY 32	7
TOWN HWY 33	12
TOWN HWY 35	13
TOWN HWY 36	15
TOWN HWY 38	2,6
TRACY RD	6
TUMBLING RAVEN RD	10
TURKEY LN	3
TWIN MAPLE RD	2
TWIN RIDGE RD	3

ROAD NAME	PAGE(S)
TYLER BRIDGE RD	3,8
VALLEY VIEW DR	8
VAUGHN CT	5
WEISENBACH RD	4
WENDLAND RD	10
WHITE LN	10
WHITE RIDGE RD	4
WILDERNESS WAY	9,15
WINDY RDG	2




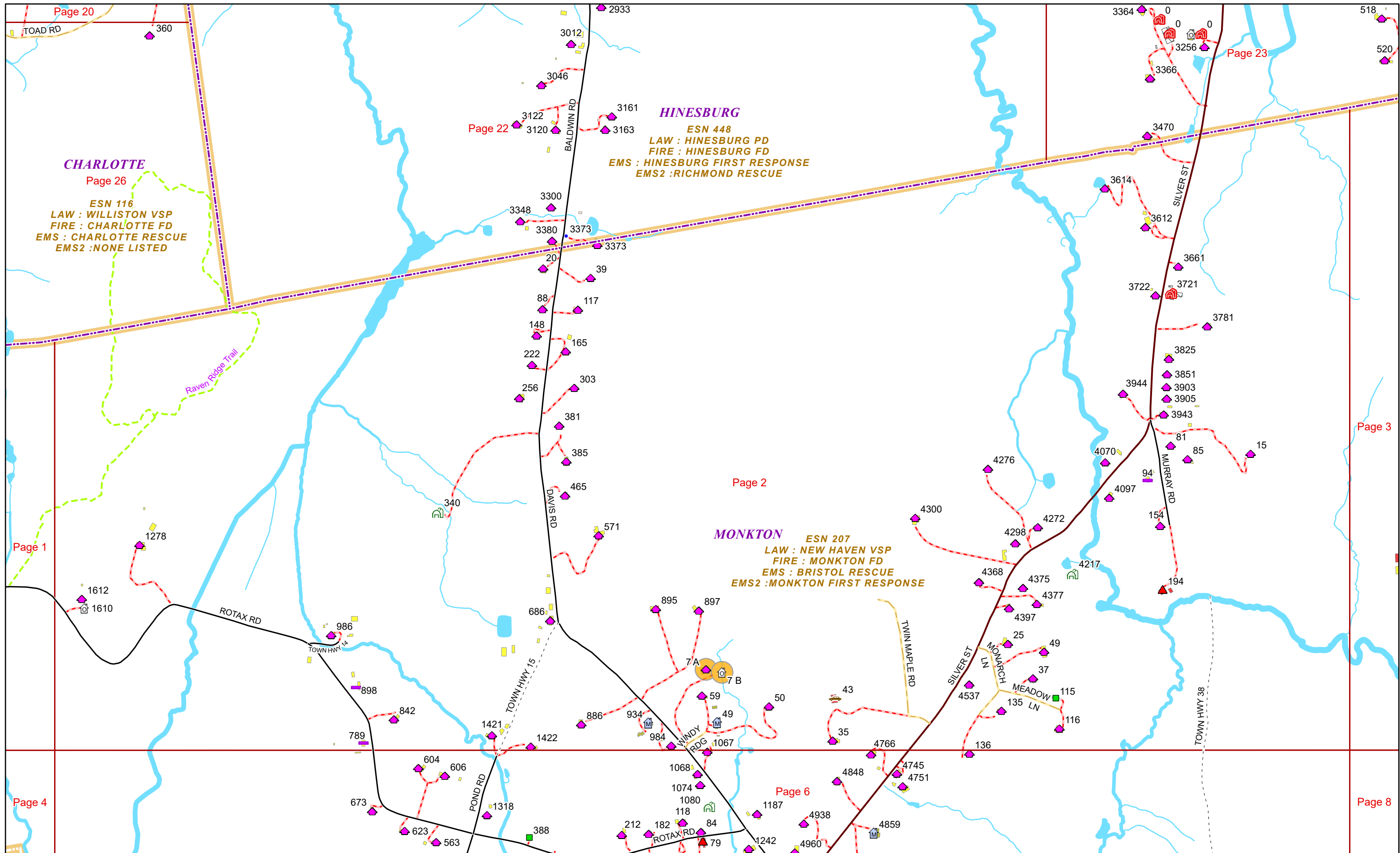
0 0.13 0.25 0.5 Miles

1 inch equals 750 feet

9/16/2024

MONKTON


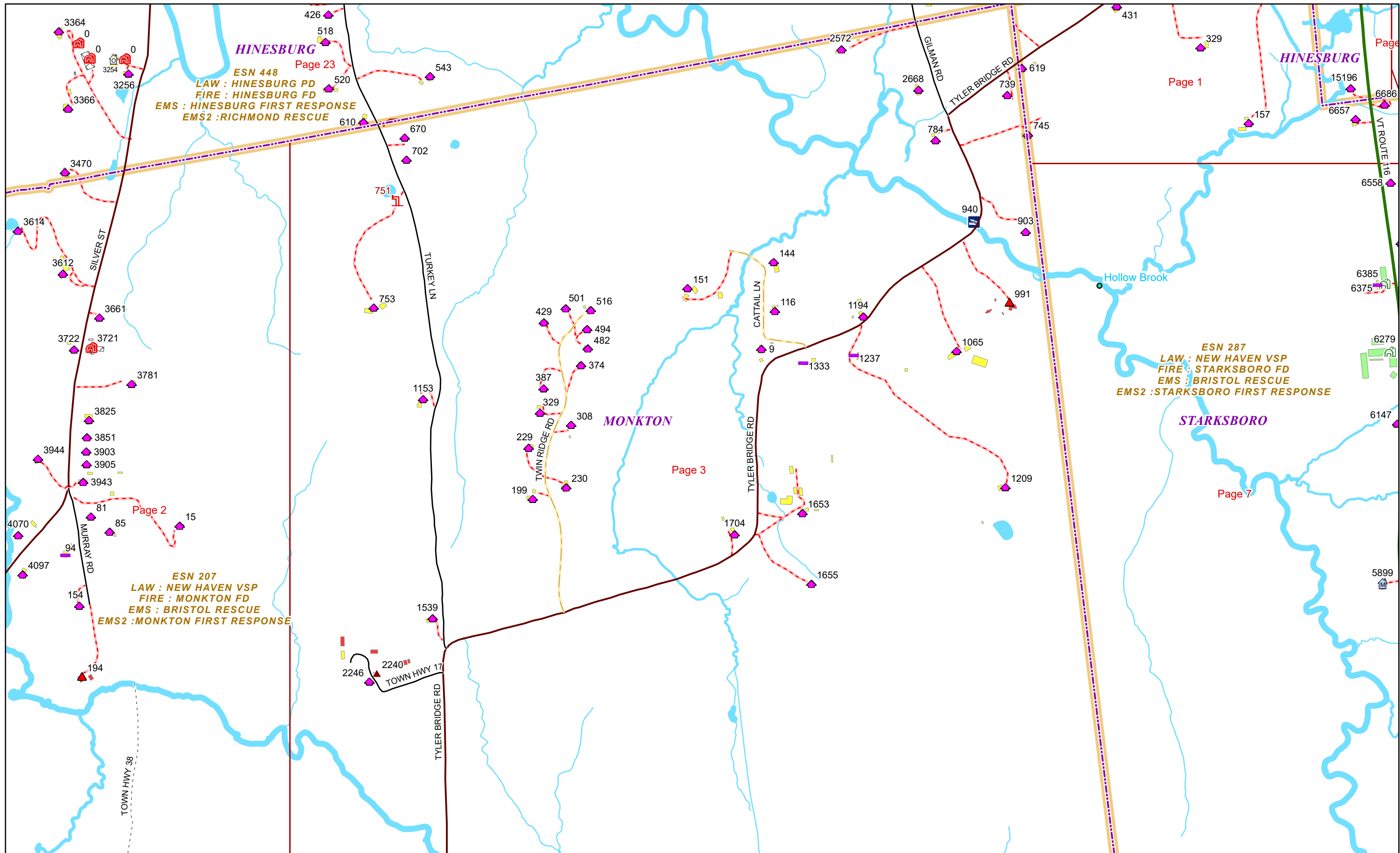
Page: 1



9/16/2024

MONKTON

Page: 2


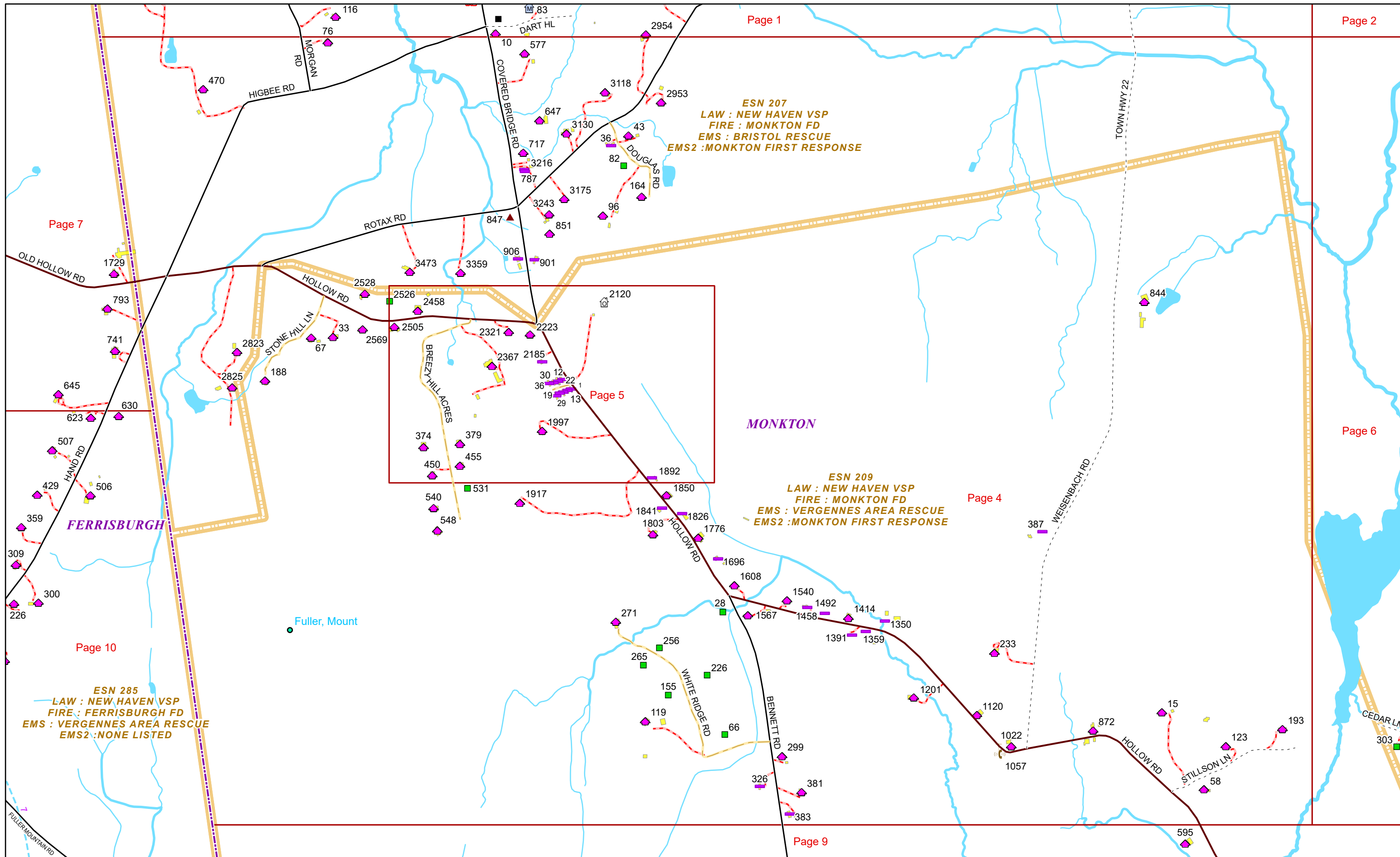


1 inch equals 750 feet

9/16/2024

MONKTON

Page: 3



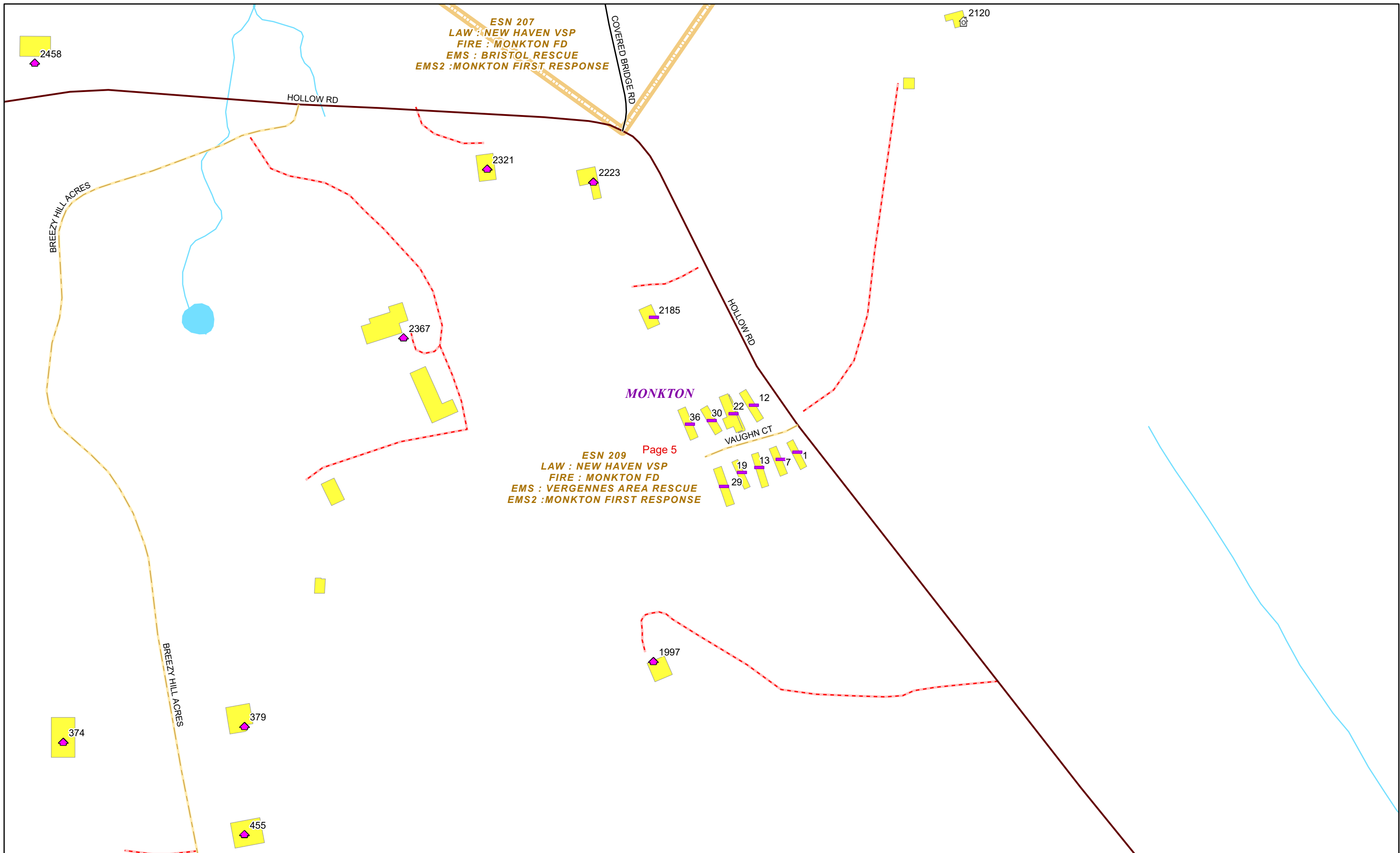
9/16/2024

MONKTON

ESN 207
LAW : NEW HAVEN VSP
FIRE : MONKTON FD
EMS : BRISTOL RESCUE
EMS2 : MONKTON FIRST RESPONSE

ESN 209 Page 5
LAW : NEW HAVEN VSP
FIRE : MONKTON FD
EMS : VERGENNES AREA RESCUE
EMS2 : MONKTON FIRST RESPONSE

MONKTON



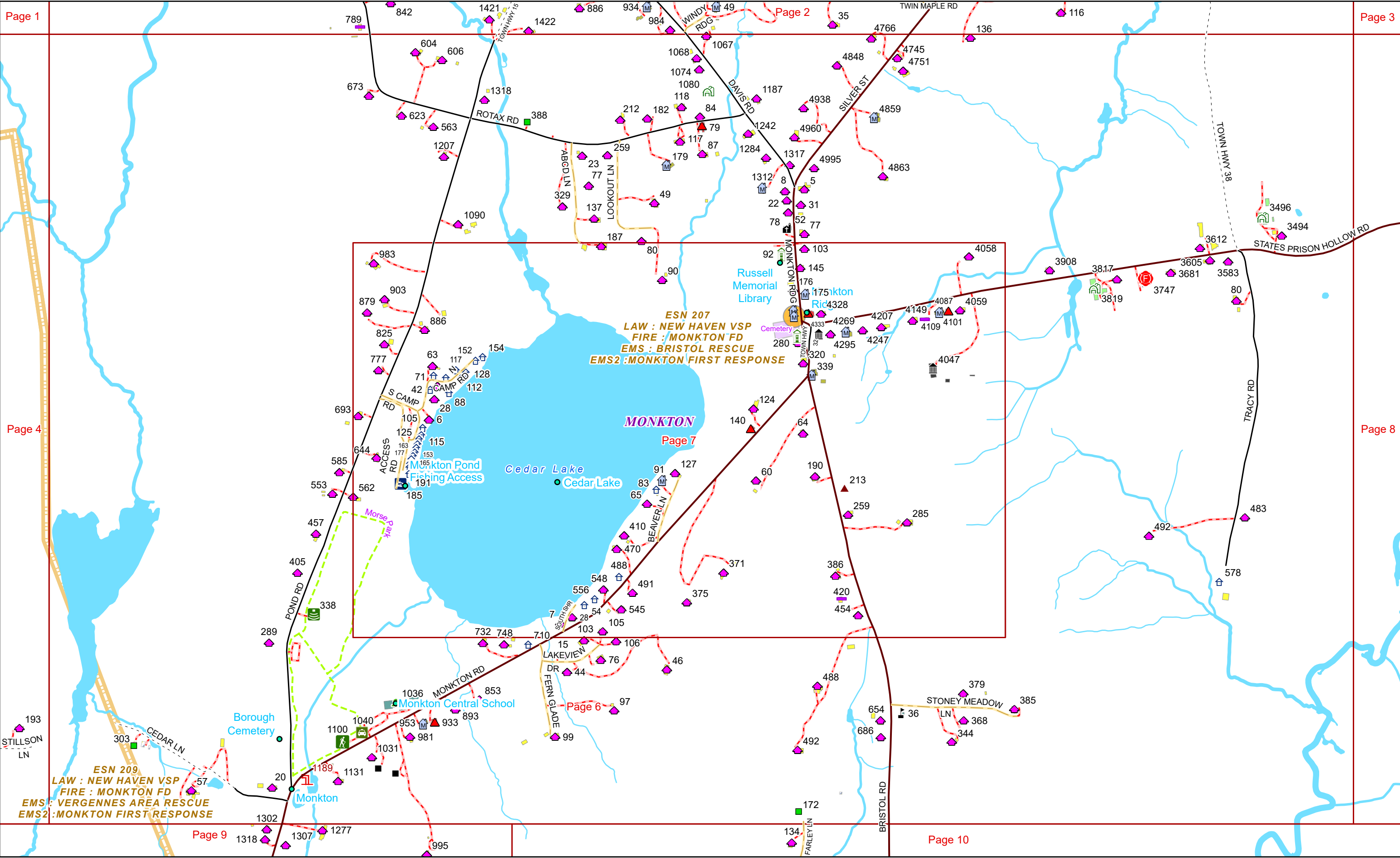
0 0.03 0.06 0.11 Miles

1 inch equals 167 feet

9/16/2024

MONKTON

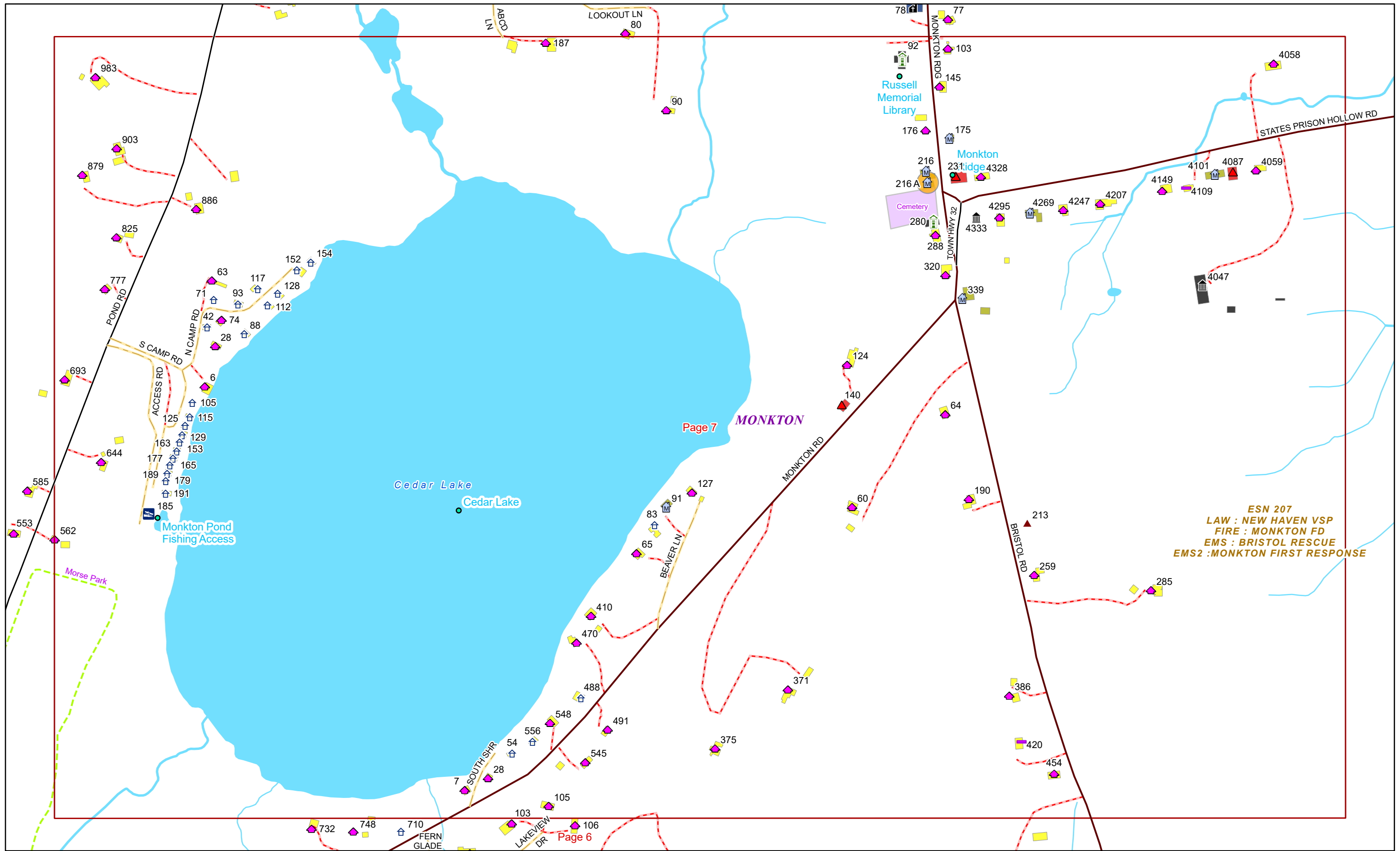
Page: 5




0 0.15 0.3 0.6 Miles 1 inch equals 833 feet

9/16/2024

MONKTON



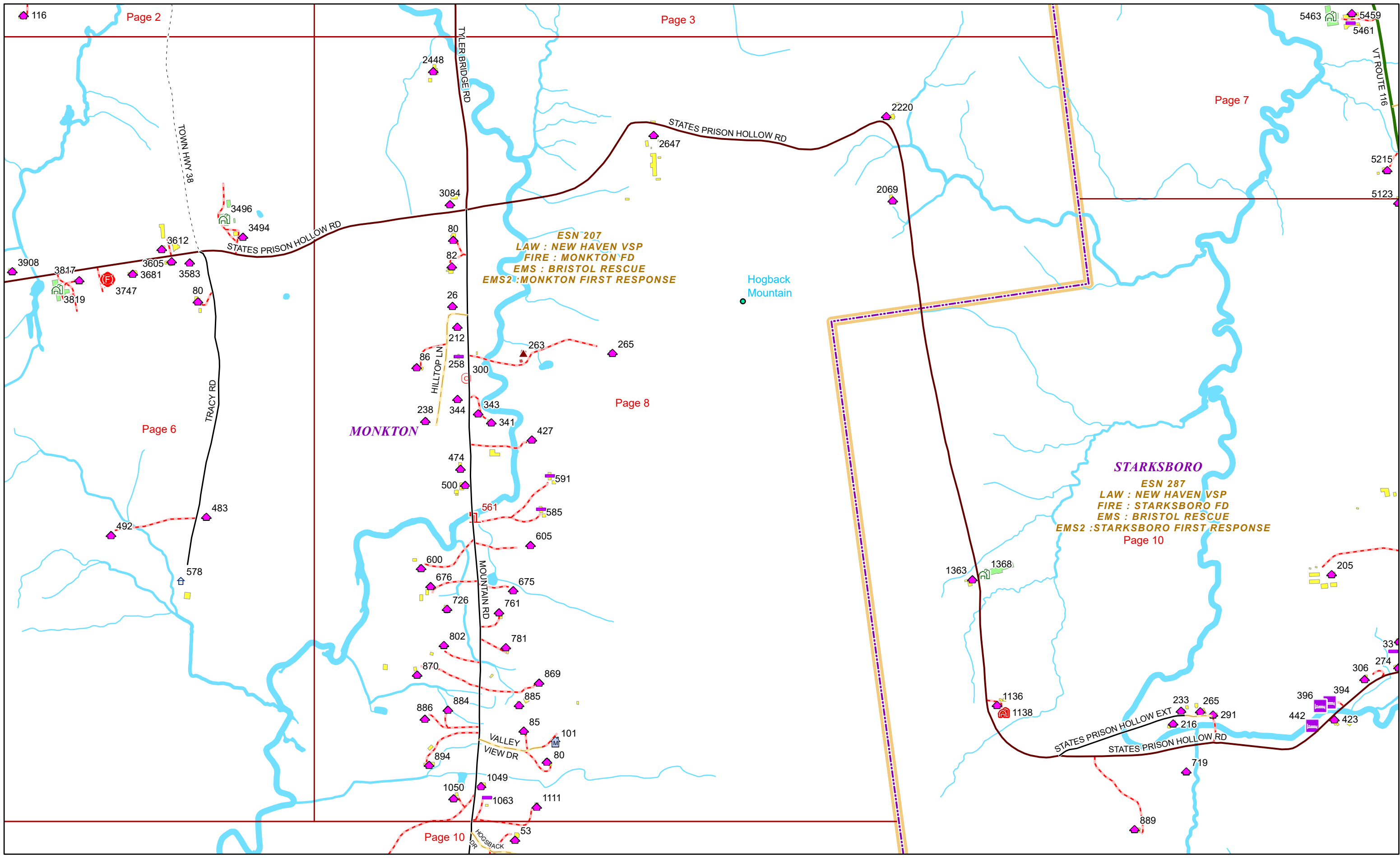
ESN 207
 LAW : NEW HAVEN VSP
 FIRE : MONKTON FD
 EMS : BRISTOL RESCUE
 EMS2 : MONKTON FIRST RESPONSE



9/16/2024

MONKTON

Page: 7

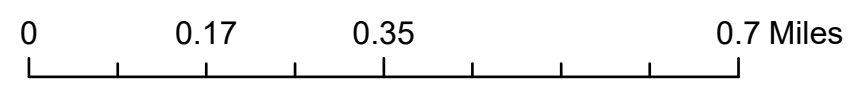
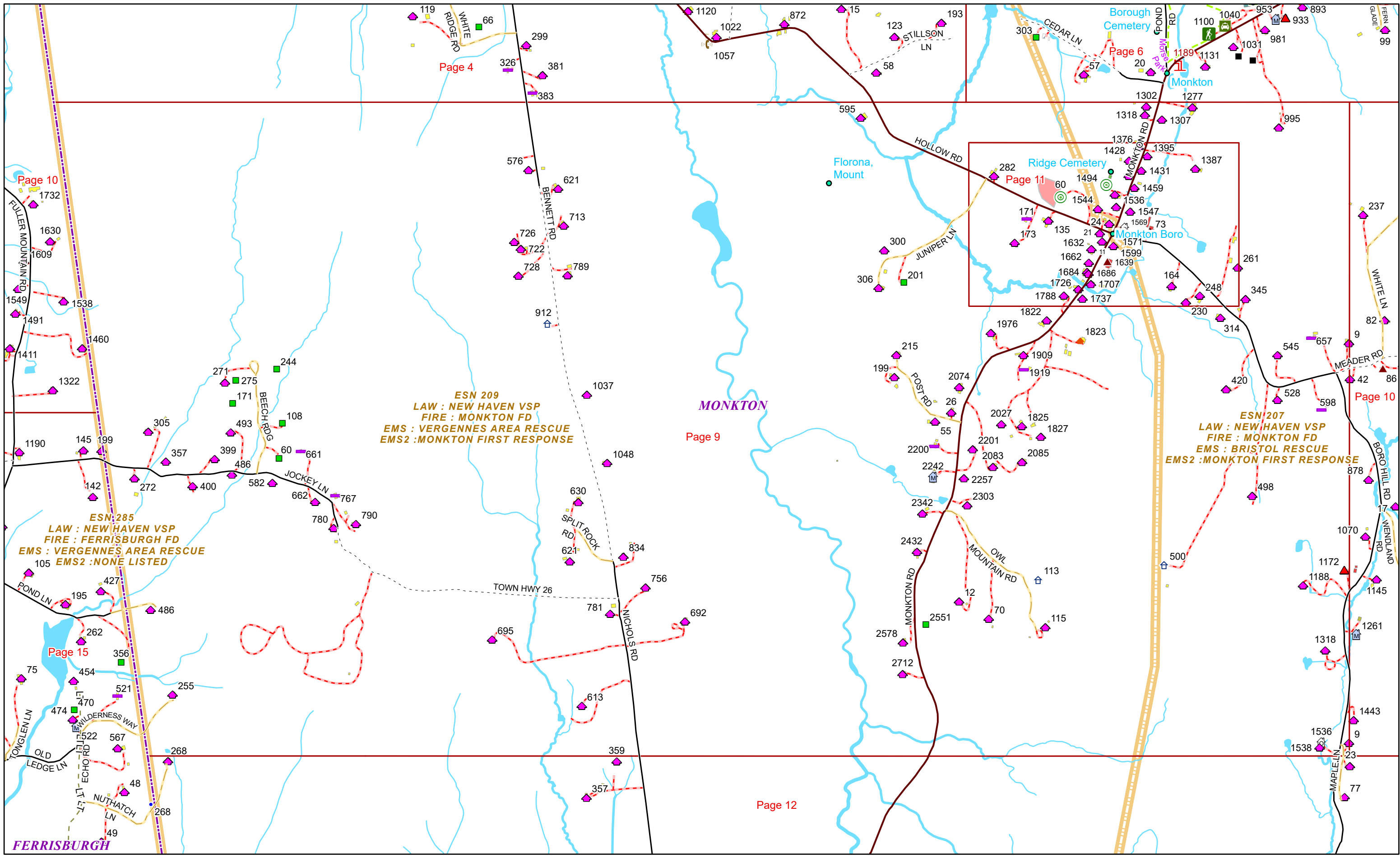


0 0.15 0.3 0.6 Miles 1 inch equals 833 feet

9/16/2024

MONKTON

Page: 8


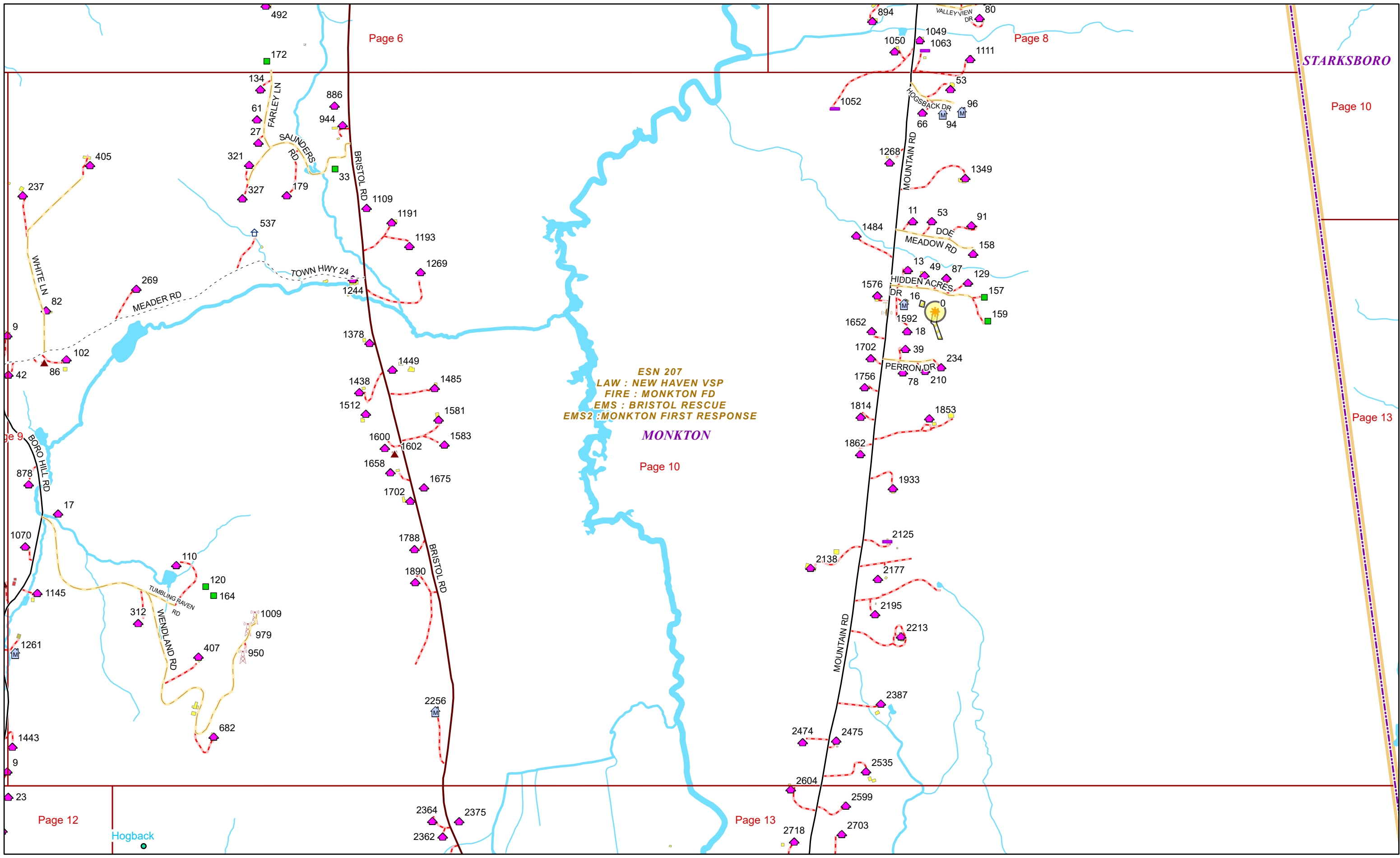


1 inch equals 1,000 feet

9/16/2024

MONKTON

Page: 9

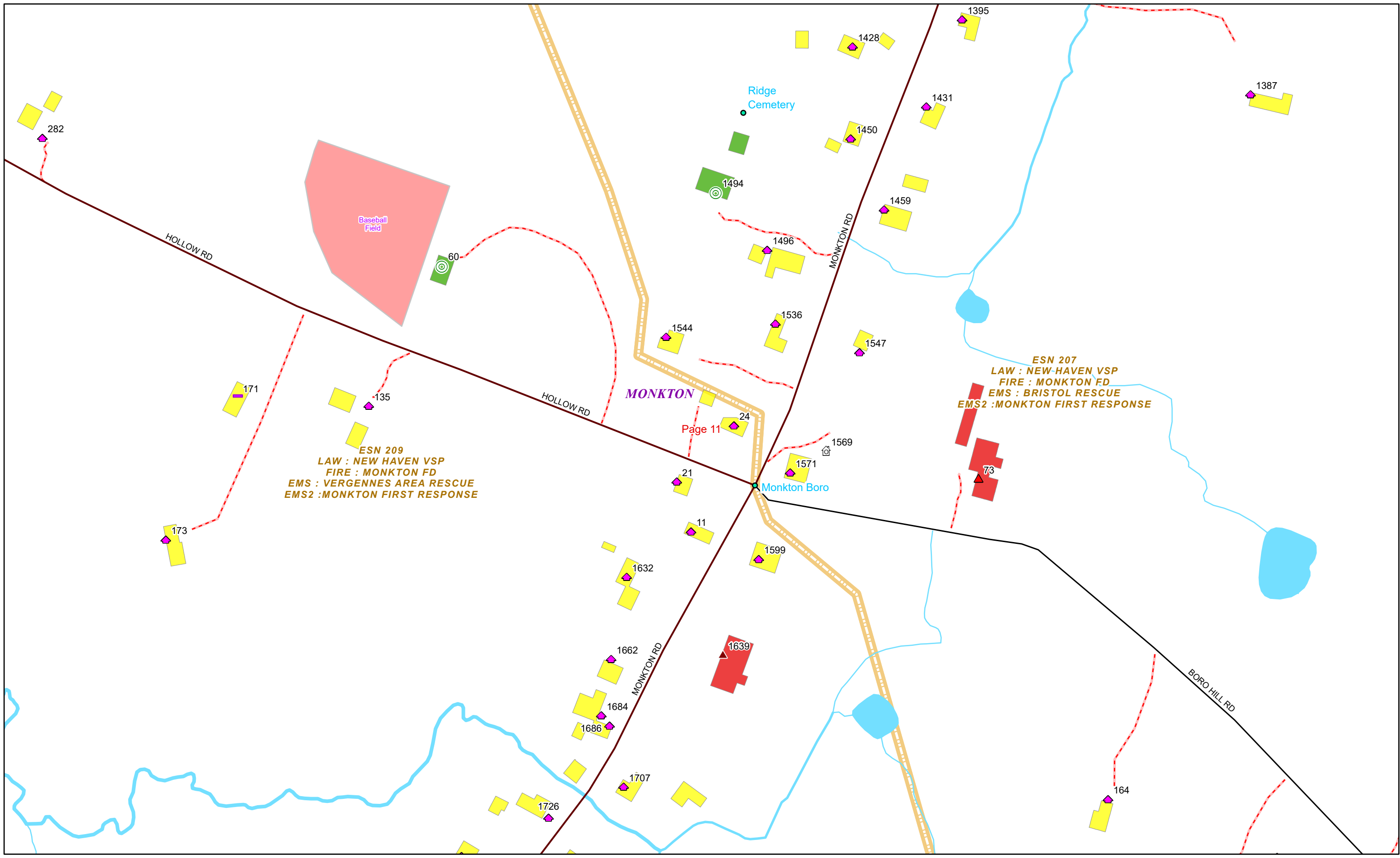


1 inch equals 917 feet

9/16/2024

MONKTON

Page: 10



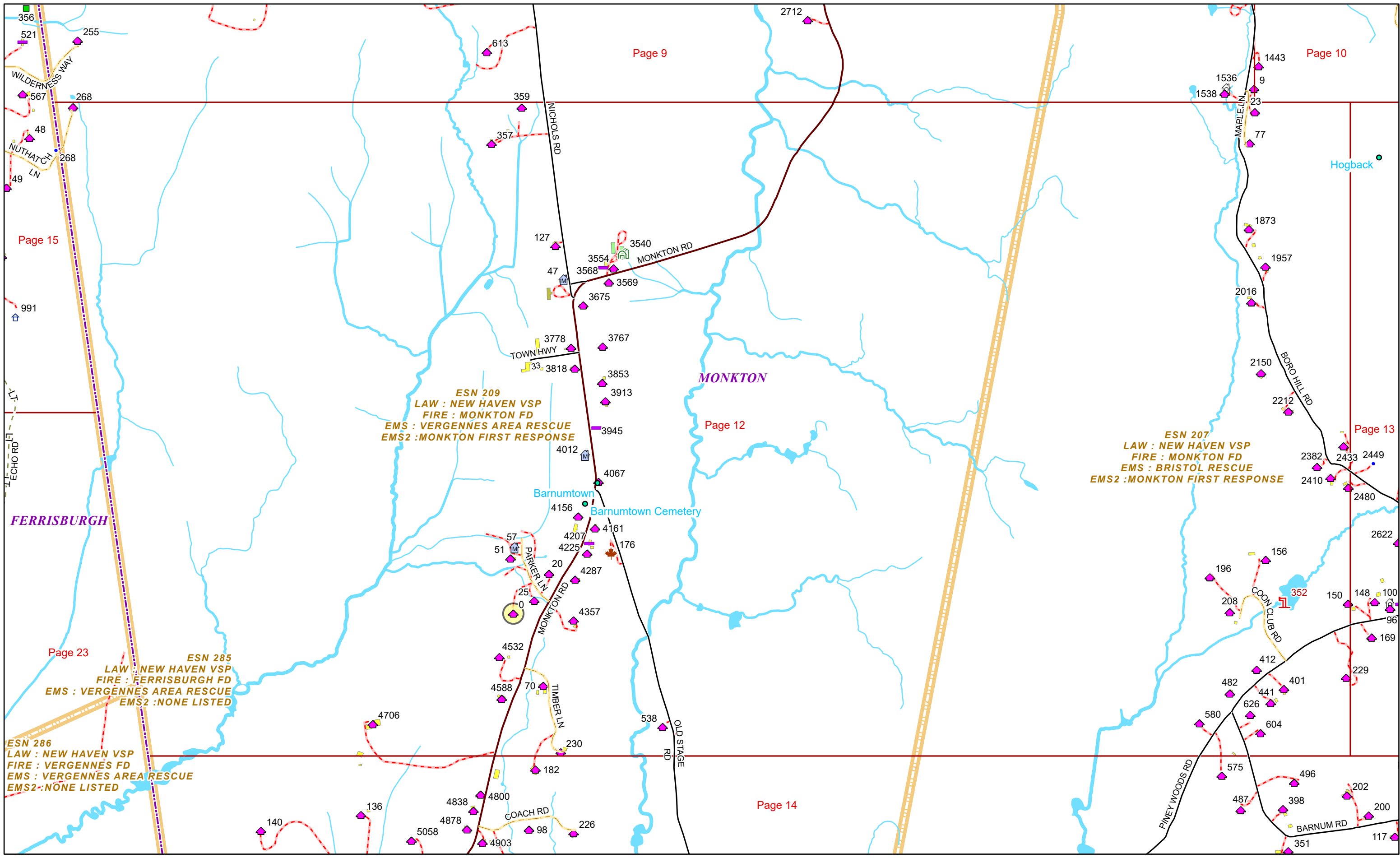
0 0.03 0.06 0.11 Miles

1 inch equals 167 feet

9/16/2024

MONKTON

Page: 11



Page 9

Page 10

Page 15

Page 12

Page 13

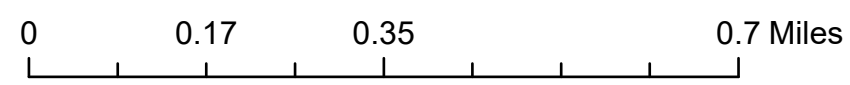
Page 23

ESN 209
 LAW : NEW HAVEN VSP
 FIRE : MONKTON FD
 EMS : VERGENNES AREA RESCUE
 EMS2 : MONKTON FIRST RESPONSE

ESN 207
 LAW : NEW HAVEN VSP
 FIRE : MONKTON FD
 EMS : BRISTOL RESCUE
 EMS2 : MONKTON FIRST RESPONSE

ESN 285
 LAW : NEW HAVEN VSP
 FIRE : FERRISBURGH FD
 EMS : VERGENNES AREA RESCUE
 EMS2 : NONE LISTED

ESN 286
 LAW : NEW HAVEN VSP
 FIRE : VERGENNES FD
 EMS : VERGENNES AREA RESCUE
 EMS2 : NONE LISTED

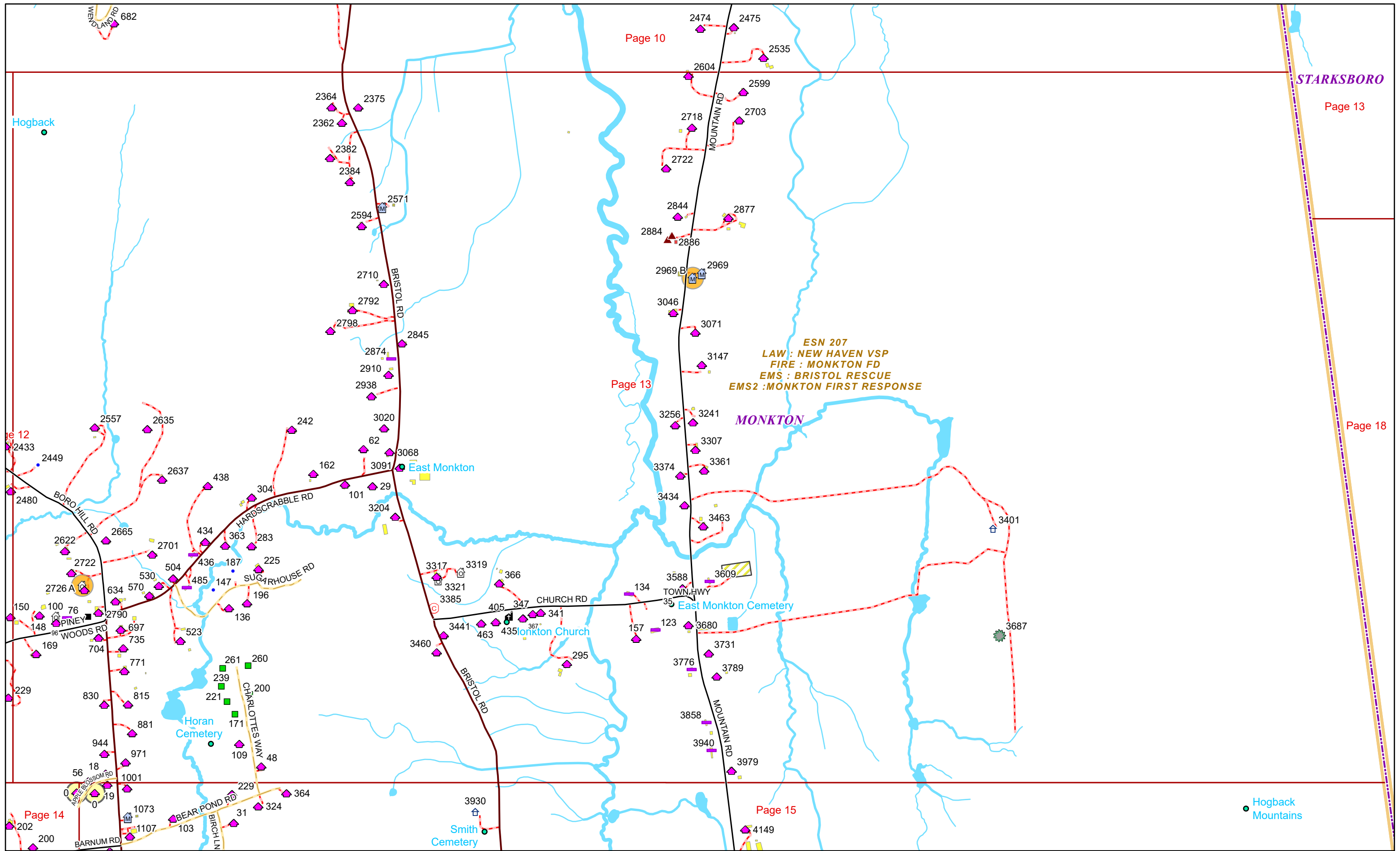


1 inch equals 1,000 feet

9/16/2024

MONKTON

Page: 12



Page 10

STARKSBORO

Page 13

ESN 207
 LAW : NEW HAVEN VSP
 FIRE : MONKTON FD
 EMS : BRISTOL RESCUE
 EMS2 : MONKTON FIRST RESPONSE

MONKTON

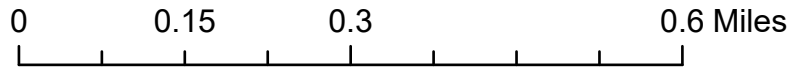
Page 18

Page 13

Page 12

Page 14

Page 15

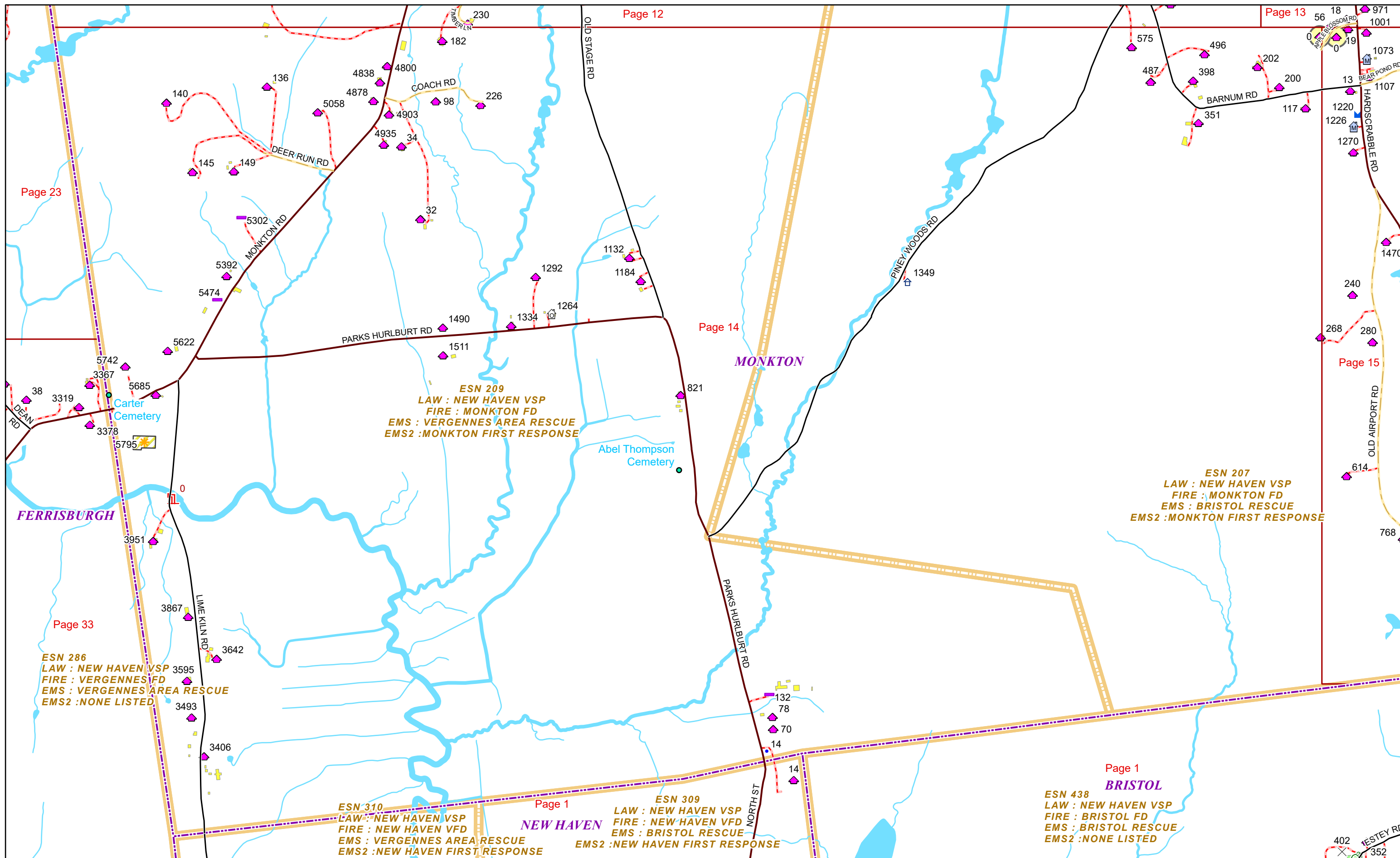


1 inch equals 917 feet

9/16/2024

MONKTON

Page: 13



Page 23

Page 12

Page 13

Page 14

Page 15

Page 33

Page 1

ESN 286
 LAW : NEW HAVEN VSP
 FIRE : VERGENNES FD
 EMS : VERGENNES AREA RESCUE
 EMS2 : NONE LISTED


ESN 209
 LAW : NEW HAVEN VSP
 FIRE : MONKTON FD
 EMS : VERGENNES AREA RESCUE
 EMS2 : MONKTON FIRST RESPONSE

ESN 207
 LAW : NEW HAVEN VSP
 FIRE : MONKTON FD
 EMS : BRISTOL RESCUE
 EMS2 : MONKTON FIRST RESPONSE

ESN 310
 LAW : NEW HAVEN VSP
 FIRE : NEW HAVEN VFD
 EMS : VERGENNES AREA RESCUE
 EMS2 : NEW HAVEN FIRST RESPONSE

ESN 309
 LAW : NEW HAVEN VSP
 FIRE : NEW HAVEN VFD
 EMS : BRISTOL RESCUE
 EMS2 : NEW HAVEN FIRST RESPONSE

ESN 438
 LAW : NEW HAVEN VSP
 FIRE : BRISTOL FD
 EMS : BRISTOL RESCUE
 EMS2 : NONE LISTED


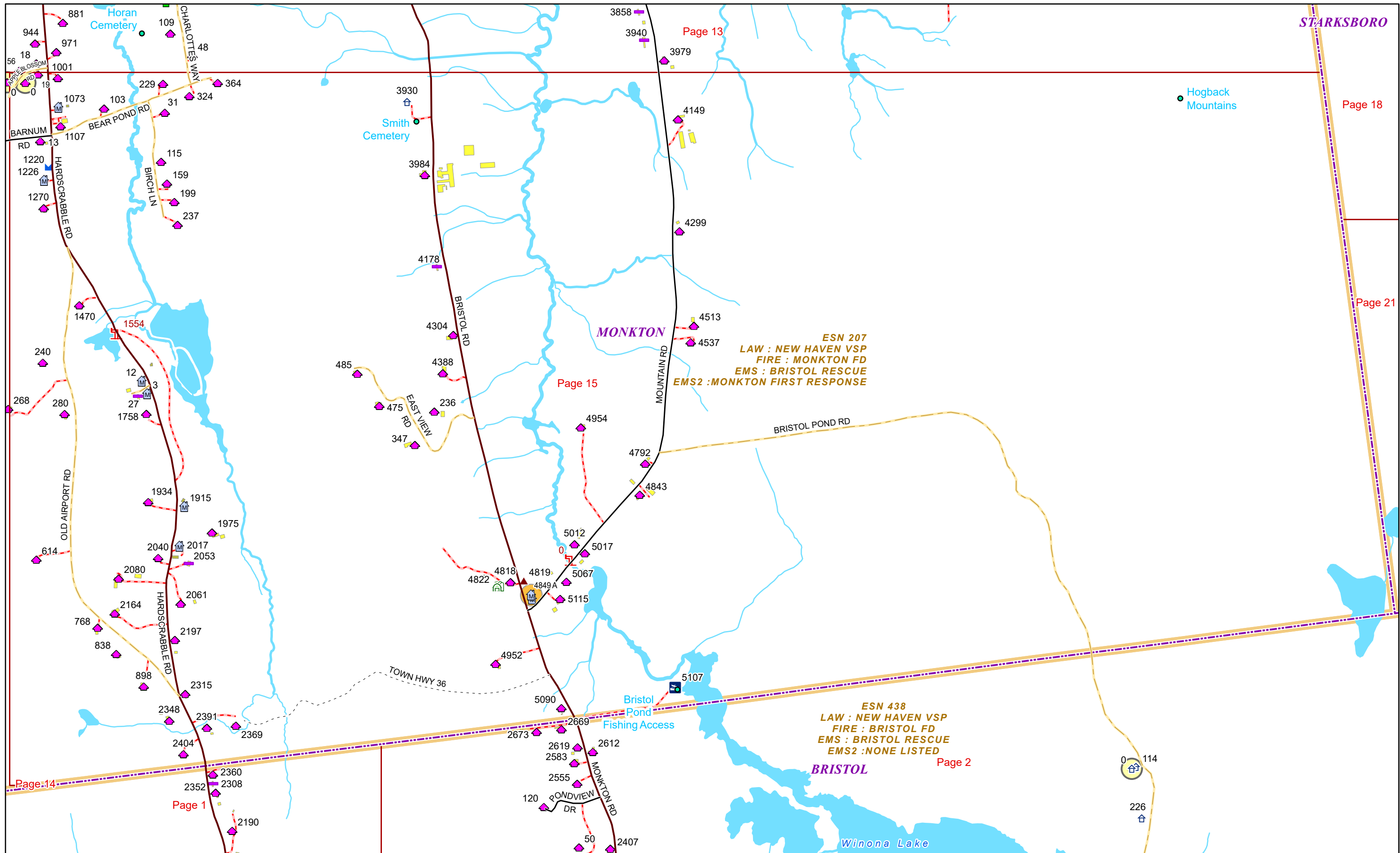


1 inch equals 1,000 feet

9/16/2024

MONKTON

Page: 14



1 inch equals 917 feet

9/16/2024

MONKTON

Page: 15