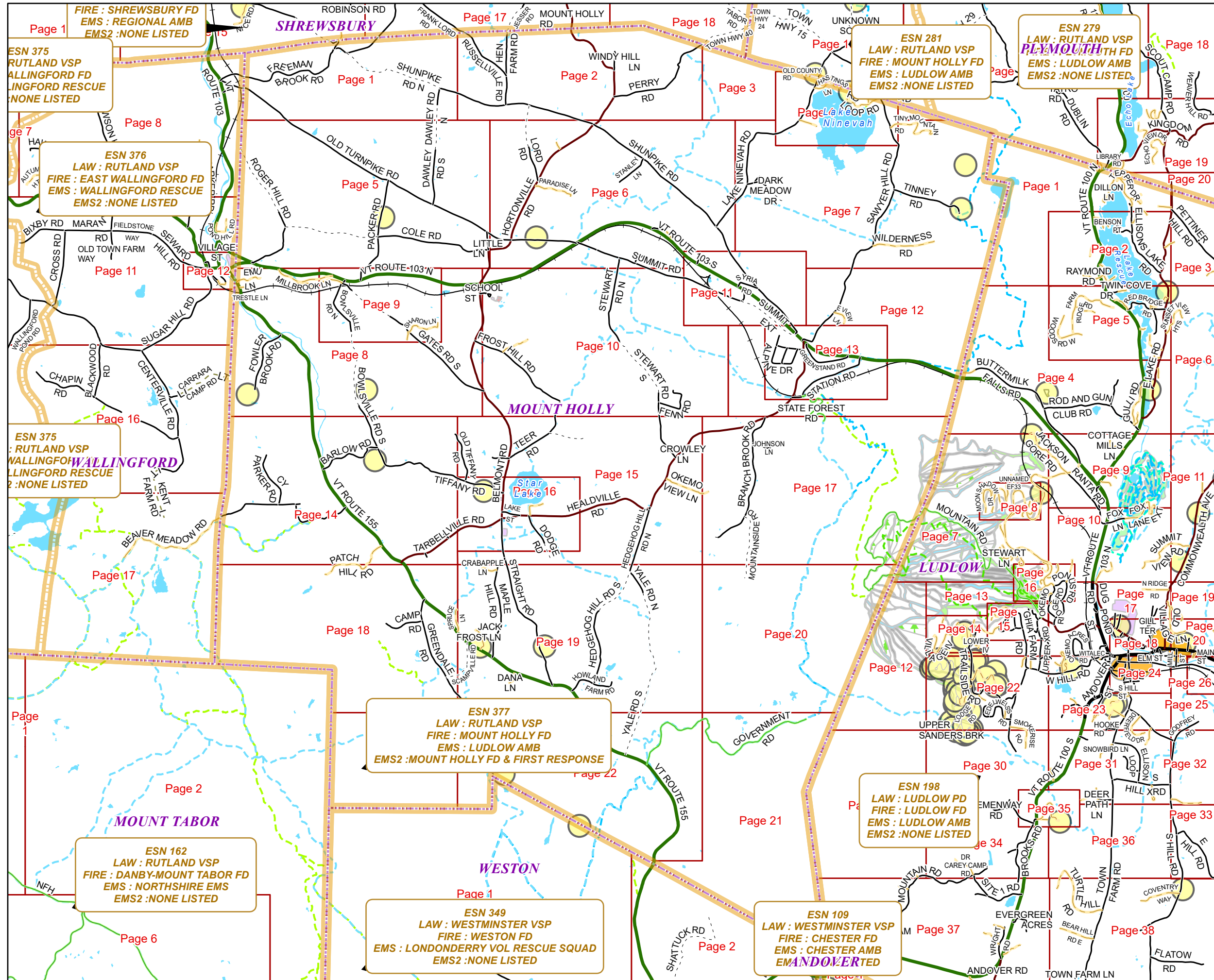


## MOUNT HOLLY



**ESN 279**  
LAW : RUTLAND VSP  
PLYMOUTH FD  
EMS : LUDLOW AMB  
EMS2 : NONE LISTED

**ESN 281**  
LAW : RUTLAND VSP  
FIRE : MOUNT HOLLY FD  
EMS : LUDLOW AMB  
EMS2 : NONE LISTED

**ESN 375**  
RUTLAND VSP  
WALLINGFORD FD  
WALLINGFORD RESCUE  
NONE LISTED

**ESN 376**  
LAW : RUTLAND VSP  
FIRE : EAST WALLINGFORD FD  
EMS : WALLINGFORD RESCUE  
EMS2 : NONE LISTED

**ESN 375**  
RUTLAND VSP  
WALLINGFORD FD  
WALLINGFORD RESCUE  
EMS2 : NONE LISTED

**ESN 377**  
LAW : RUTLAND VSP  
FIRE : MOUNT HOLLY FD  
EMS : LUDLOW AMB  
EMS2 : MOUNT HOLLY FD & FIRST RESPONSE

**ESN 162**  
LAW : RUTLAND VSP  
FIRE : DANBY-MOUNT TABOR FD  
EMS : NORTHSHIRE EMS  
EMS2 : NONE LISTED

**ESN 349**  
LAW : WESTMINSTER VSP  
FIRE : WESTON FD  
EMS : LONDONDERRY VOL RESCUE SQUAD  
EMS2 : NONE LISTED

**ESN 198**  
LAW : LUDLOW PD  
FIRE : LUDLOW FD  
EMS : LUDLOW AMB  
EMS2 : NONE LISTED

**ESN 109**  
LAW : WESTMINSTER VSP  
FIRE : CHESTER FD  
EMS : CHESTER AMB  
EMANDOVERTED

**Disclaimer:**  
This Vermont 911 Mapbook and Public GIS data is for general reference only. Data layers that appear on the map may or may not be accurate, current, or otherwise reliable. The Enhanced 911 Board and the State of Vermont make no representations of any kind, including but not limited to the warranties of merchantability or fitness for a particular use, nor are any such warranties to be implied with respect to the GIS data and Mapbook.

**For questions/updates, contact:**  
Vermont Enhanced 911 Board  
6 Baldwin St – 2nd Floor  
Montpelier VT 05633-7960

Phone: 802-828-4911  
Email: [e911.info@vermont.gov](mailto:e911.info@vermont.gov)  
Web site: [e911.vermont.gov](http://e911.vermont.gov)

9/16/2024



























































# Legend





























## ESITES




























### SITETYPE

-  \*\*COMMERCIAL
-  \*\*CULTURAL
-  \*\*EDUCATIONAL
-  \*\*GOVERNMENT
-  \*\*INDUSTRIAL
-  \*\*OTHER COMMERCIAL
-  \*\*PUBLIC GATHERING
-  \*\*UTILITY
-  ABANDONED
-  ACCESS POINT
-  ACCESSORY BARN
-  ACCESSORY BUILDING
-  AIR SUPPORT / MAINTENANCE FACILITY
-  AIR TRAFFIC CONTROL CENTER / COMMAND CENTER
-  AIRPORT TERMINAL
-  AMBULANCE SERVICE
-  AUDITORIUM / CONCERT HALL / THEATER / OPERA HOUSE
-  BANK
-  BOAT RAMP / DOCK
-  BORDER CROSSING
-  BORDER PATROL
-  BREWERY
-  BUS STATION / DISPATCH FACILITY
-  CAMP
-  CAMPGROUND
-  CEMETERY

-  CITY / TOWN HALL
-  COAST GUARD
-  COLLEGE / UNIVERSITY
-  COMMERCIAL CONSTRUCTION SERVICE
-  COMMERCIAL FARM
-  COMMERCIAL GARAGE
-  COMMERCIAL W/RESIDENCE
-  COMMUNICATION BOX
-  COMMUNICATION TOWER
-  COMMUNITY / RECREATION FACILITY
-  CONDOMINIUM
-  COURT HOUSE
-  CUSTOMS SERVICE
-  DAY CARE FACILITY
-  DEVELOPMENT SITE
-  EBS TOWER
-  EMERGENCY PHONE / CALLBOX
-  FAIR / EXHIBITION/ RODEO GROUNDS
-  FERRY TERMINAL / DISPATCH FACILITY
-  FIRE STATION
-  FISH FARM / HATCHERY
-  FITNESS FACILITY
-  FOOD DISTRIBUTION CENTER
-  GAS STATION
-  GATED W/BUILDING
-  GATED W/O BUILDING
-  GOLF COURSE
-  GRAVEL PIT / QUARRY / MINE




















-  GREENHOUSE / NURSERY
-  GROCERY STORE
-  HARBOR / MARINA
-  HAZARDOUS MATERIALS FACILITY
-  HAZARDOUS STORAGE FACILITY
-  HEALTH CLINIC
-  HELIPAD / HELIPORT / HELISPOT
-  HISTORIC SITE / POINT OF INTEREST
-  HOSPITAL / MEDICAL CENTER
-  HOUSE OF WORSHIP
-  HYDROELECTRIC FACILITY
-  ICE ARENA
-  INSTITUTIONAL RESIDENCE / DORM / BARRACKS
-  LANDFILL
-  LAW ENFORCEMENT
-  LIBRARY
-  LODGING B&B / HOTEL / MOTEL / INN
-  LOOKOUT TOWER
-  LUMBER MILL / SAW MILL
-  MANUFACTURING FACILITY
-  MOBILE HOME
-  MORGUE
-  MULTI-FAMILY DWELLING
-  MUSEUM
-  NATIONAL GUARD /
-  NUCLEAR FACILITY
-  NURSING HOME / LONG TERM CARE
-  OFFICE BUILDING

-  OIL / GAS FACILITY
-  OTHER
-  OTHER RESIDENTIAL
-  OUTPATIENT CLINIC
-  PARK AND RIDE / COMMUTER
-  PHARMACY
-  PICNIC AREA
-  POST OFFICE
-  PRISON / CORRECTIONAL FACILITY
-  PRIVATE AND EXPRESS SHIPPING FACILITY
-  PSAP
-  PUBLIC BEACH
-  PUBLIC TELEPHONE
-  PUBLIC WATER SUPPLY INTAKE
-  PUBLIC WATER SUPPLY WELL
-  PUMP STATION
-  RACE TRACK / DRAGSTRIP
-  RAILROAD STATION
-  RESIDENTIAL FARM
-  REST STOP / ROADSIDE PARK
-  RESTAURANT
-  RETAIL FACILITY
-  RV HOOKUP
-  SCHOOL K / 12
-  SEASONAL HOME
-  SHOOTING RANGE
-  SINGLE FAMILY DWELLING
-  SKI AREA / ALPINE





-  SOLAR FACILITY
-  SPORTS ARENA /
-  STATE CAPITOL
-  STATE GARAGE
-  STATE GOVERNMENT FACILITY
-  STATE PARK
-  STORAGE UNITS
-  SUBSTATION
-  SUGARHOUSE
-  TEMPORARY STRUCTURE
-  TOWN GARAGE
-  TOWN OFFICE
-  TRAILHEAD
-  TRANSFER STATION
-  UNKNOWN
-  US FOREST FACILITY
-  US GOVERNMENT FACILITY
-  UTILITY POLE W/PHONE
-  VETERINARY HOSPITAL / CLINIC
-  VISITOR / INFORMATION CENTER
-  WAREHOUSE
-  WASTE / BIOMASS FACILITY
-  WASTEWATER TREATMENT PLANT
-  WATER TANK
-  WATER TOWER
-  WIND FACILITY / WIND TOWER
-  YOUTH CAMP

# Legend

## Roads

-  Interstate Highway
-  US Highway
-  State Highway
-  Town Highway Class 1
-  Town Highway Class 2
-  Town Highway Class 3
-  Town Highway Class 4
-  Private
-  Driveway
-  Discontinued Road
-  Legal Trail
-  Ferry
-  Military - no public access
-  National Forest Highway
-  State Forest Highway
-  Proposed
-  Rivers
-  Driveways
- 


## Hydrants

-  Drafting Site
-  Dry Hydrant
-  Municipal Hydrant
-  Pressurized Hydrant

## Townline





## Emergency Service Zones



## FootPrints

-  Airport
-  Solar Field
-  Alpine Trail Easiest
-  Alpine Trail Intermediate
-  Alpine Trail Advanced
-  Alpine Trail Expert
-  Alpine Glade Marked
-  Alpine Glade Not Marked
-  Building
-  Farm
-  Golf Course
-  Quarry
-  Park
-  Shopping Center
-  Stadium/Arena
-  Other

## Addressing Error

-  Orange - Duplicated Addressed Building
-  Yellow - Unnumbered Building

# MOUNT HOLLY Road Name Index

ROAD NAME	PAGE(S)
ALPINE DR	13
BARLOW RD	14
BEAVER MEADOW RD	14,17
BELMONT RD	8,10,15,16
BLACKBERRY LN	10
BOWLSVILLE RD N	9
BOWLSVILLE RD S	8,9,14
BRANCH BROOK RD	17
BUSSINO LN	6
CAMP RD	18
CHADBURN LN	14
CHALET DR	13
CHURCH ST	16
COLE RD	5
CRABAPPLE LN	19
CROWLEY LN	15
CY PARKER RD	14
DAM RD	4
DANA LN	19
DARK MEADOW DR	7
DAWLEY RD N	1,5
DAWLEY RD S	5
DODGE RD	15,16
DOTY LN	14

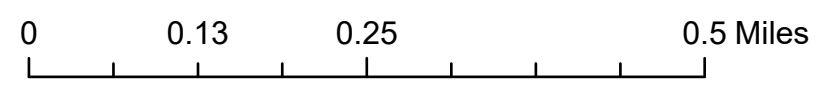
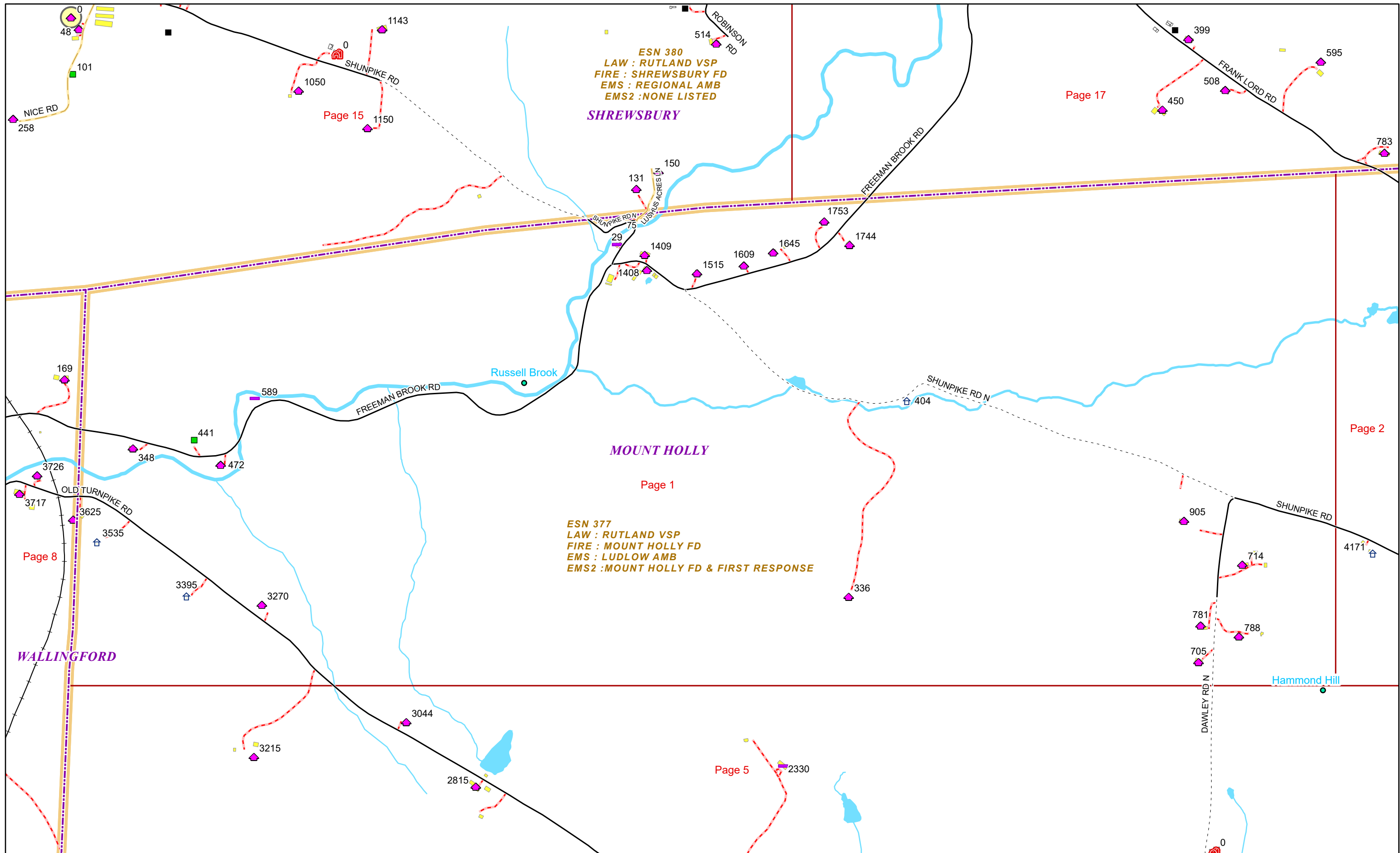
ROAD NAME	PAGE(S)
E VIEW LN	12
EMU LN	8
FENN RD	10
FLANDERS COR	15
FOWLER BROOK RD	8
FREEMAN BROOK RD	1
FROST HILL RD	8,10,15
GARROW DR	14
GATES RD N	9
GATES RD S	8,9,10
GOVERNMENT RD	21,22
GREENDALE RD	18,19,22
GREENSTAND RD	13
HARDWOOD LN	9
HEALDVILLE RD	12,13,15,16,17
HEDGEHOG HILL RD N	15,19
HEDGEHOG HILL RD S	19
HEN FARM RD	2
HORTONVILLE RD	2,5,6,8,10
HOWLAND FARM RD	19
INDIAN BROOK RD	7
JACK FROST LN	19
JOHNSON LN	17
LACOSS LN	8,9

ROAD NAME	PAGE(S)
LAKE NINEVAH RD	4,6,7
LAKE ST	16
LITTLE LN	5
LOOP RD	4
LORD RD	2,6
LUSHUS ACRES LN	1
MAPLE HILL RD	15,16,19
MARKWELL LN	11
MEADOWVIEW LN	6
MILLBROOK LN	8,9
MOUNTAIN RD	17,20
MOUNTAINSIDE RD	17,20
NICHOLS RD	15
OKEMO VIEW LN	15,17
OKEMO WAY	13
OLD COUNTY RD	4
OLD TIFFANY RD	14,15,16
OLD TURNPIKE RD	1,5,6
OVERLOOK LN	4
PACKER RD	5,9
PARADISE LN	6
PATCH HILL RD	14,18
PERRY RD	2
RIDGE RUN LN	8

# MOUNT HOLLY Road Name Index

ROAD NAME	PAGE(S)
RIM ROCK RD	6
ROGER HILL RD	5
RUSSELLVILLE RD	2,17
SAWYER HILL RD	4,7,12,13
SCAMPVILLE RD	18,19
SCHOOL ST	8,10
SHARON LN	9
SHUNPIKE RD	1,2,6,11,13
SHUNPIKE RD N	1
SPRUCE LN	18,19
STANLEY LN	6
STAR LAKE DR	16
STATE FOREST RD	12,13,17
STATION RD	13
STEWART RD N	6,10
STEWART RD S	10,15
STRAIGHT RD	15,19
SUMMIT EXT	11,13
SUMMIT RD	6,10,11
SYRIA RD	11
TARBELLVILLE RD	14,16
TEER RD	15
TIFFANY RD	14,16
TINNEY RD	7

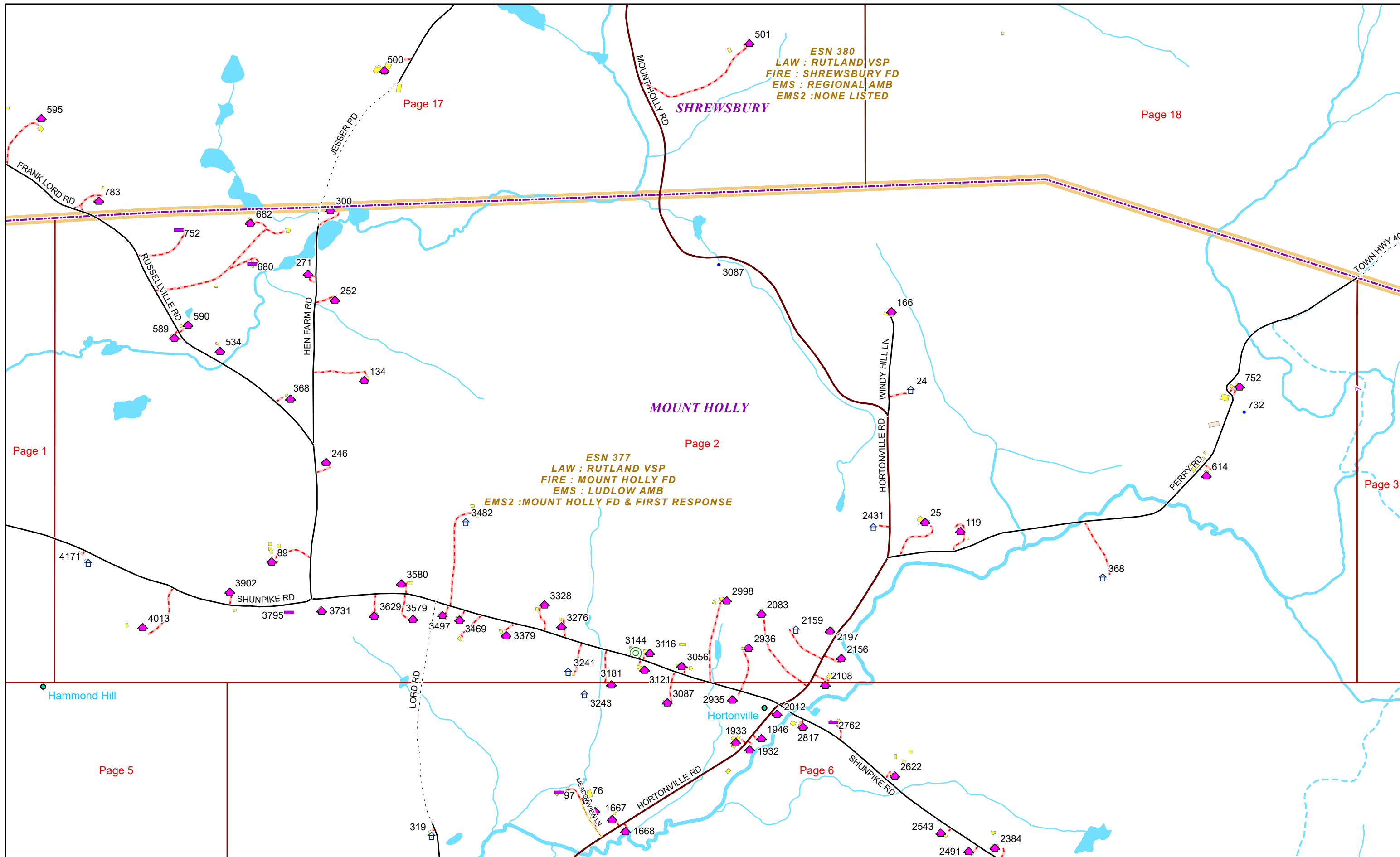
ROAD NAME	PAGE(S)
TINY MOUNTAIN RD	4,7
TRESTLE LN	8
VT ROUTE 103 N	5,8,9,12
VT ROUTE 103 S	6,8,10,11,12,13
VT ROUTE 140	5,12
VT ROUTE 155	8,14,18,19,21,22
WILDERNESS RD	7
WINDY HILL LN	2
YALE RD N	19
YALE RD S	19,22



1 inch equals 750 feet


9/16/2024

**MOUNT HOLLY**



ESN 380  
 LAW : RUTLAND VSP  
 FIRE : SHREWSBURY FD  
 EMS : REGIONAL AMB  
 EMS2 : NONE LISTED

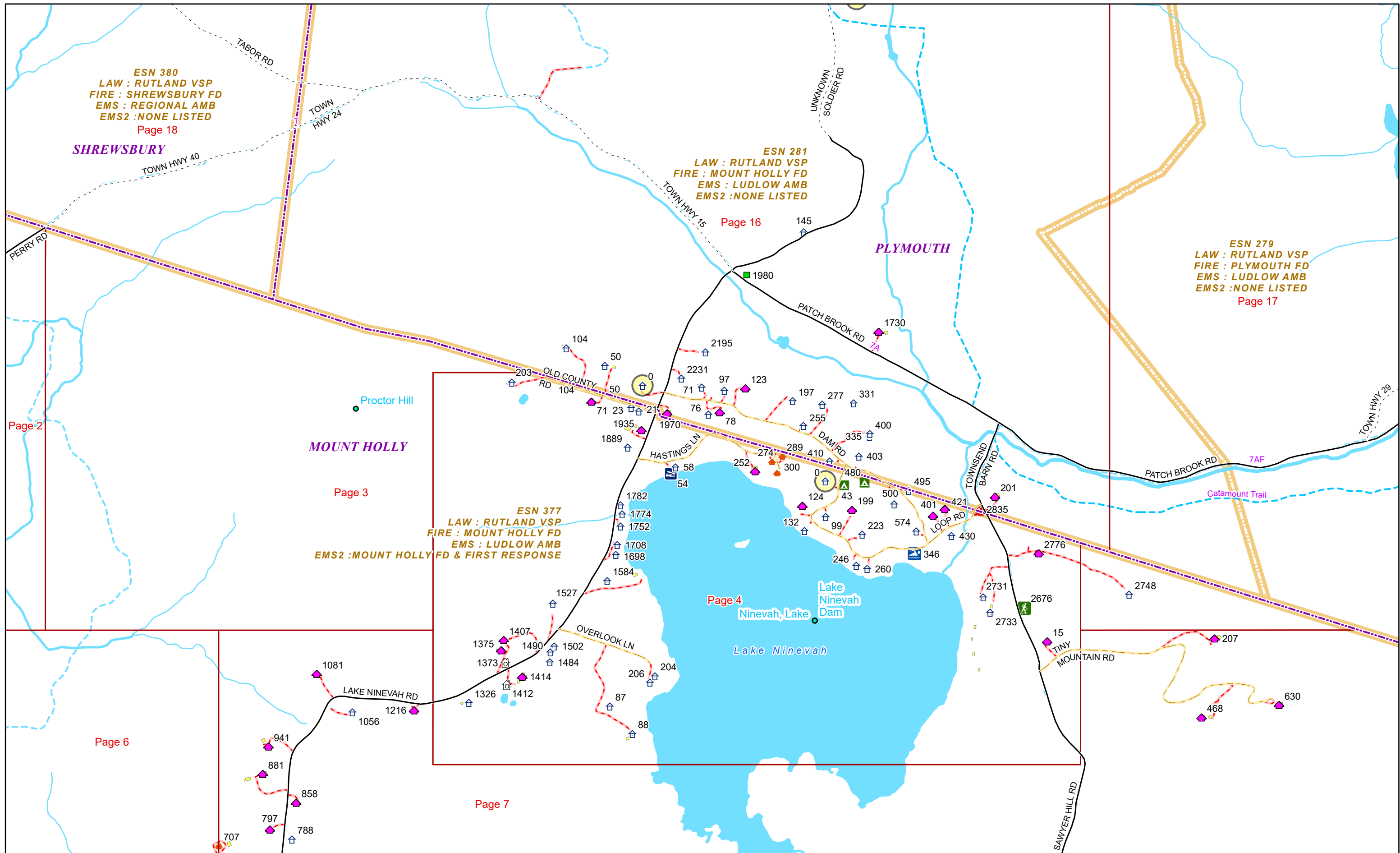
ESN 377  
 LAW : RUTLAND VSP  
 FIRE : MOUNT HOLLY FD  
 EMS : LUDLOW AMB  
 EMS2 : MOUNT HOLLY FD & FIRST RESPONSE



9/16/2024

**MOUNT HOLLY**

**Page: 2**



Page 2

Page 16

Page 17

MOUNT HOLLY

Page 3

ESN 377  
LAW : RUTLAND VSP  
FIRE : MOUNT HOLLY FD  
EMS : LUDLOW AMB  
EMS2 : MOUNT HOLLY FD & FIRST RESPONSE

Page 4

Page 6

Page 7



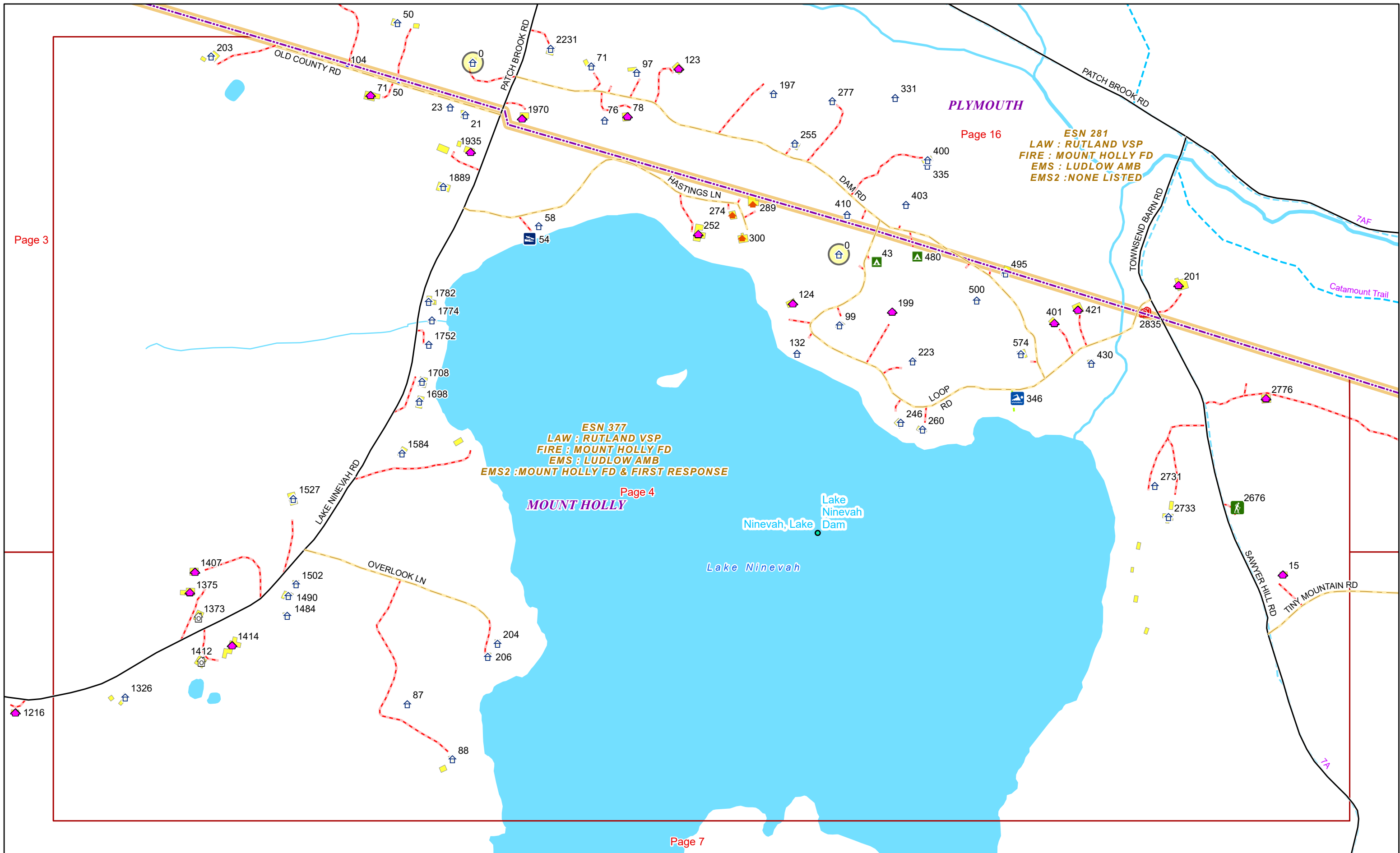
0 0.15 0.3 0.6 Miles 1 inch equals 833 feet

9/16/2024

**MOUNT HOLLY**

**Page: 3**





Page 3

Page 16

Page 4

Page 7

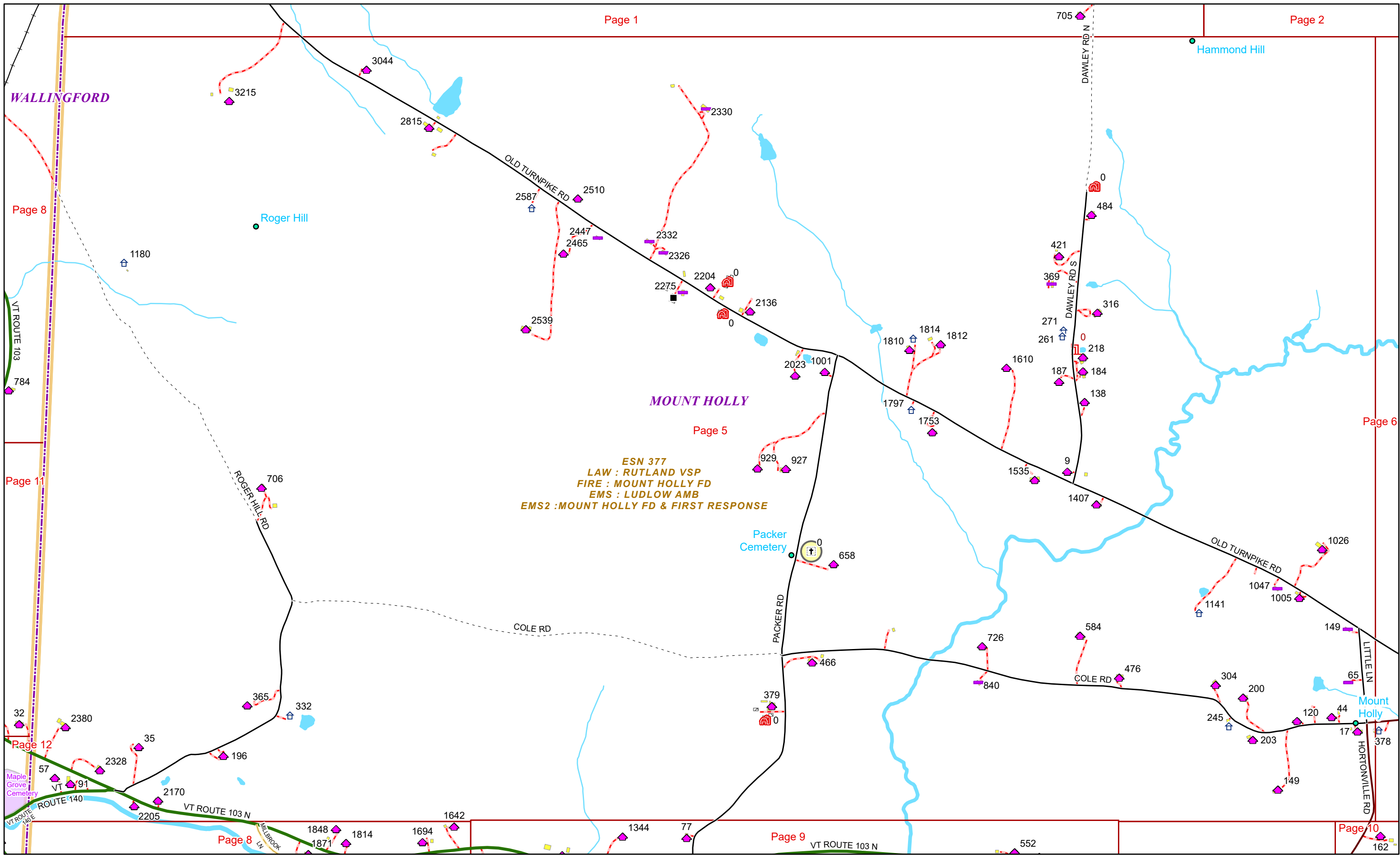


0 0.07 0.15 0.3 Miles 1 inch equals 417 feet

9/16/2024

**MOUNT HOLLY**

**Page: 4**




ESN 377  
LAW : RUTLAND VSP  
FIRE : MOUNT HOLLY FD  
EMS : LUDLOW AMB  
EMS2 : MOUNT HOLLY FD & FIRST RESPONSE

Packer Cemetery

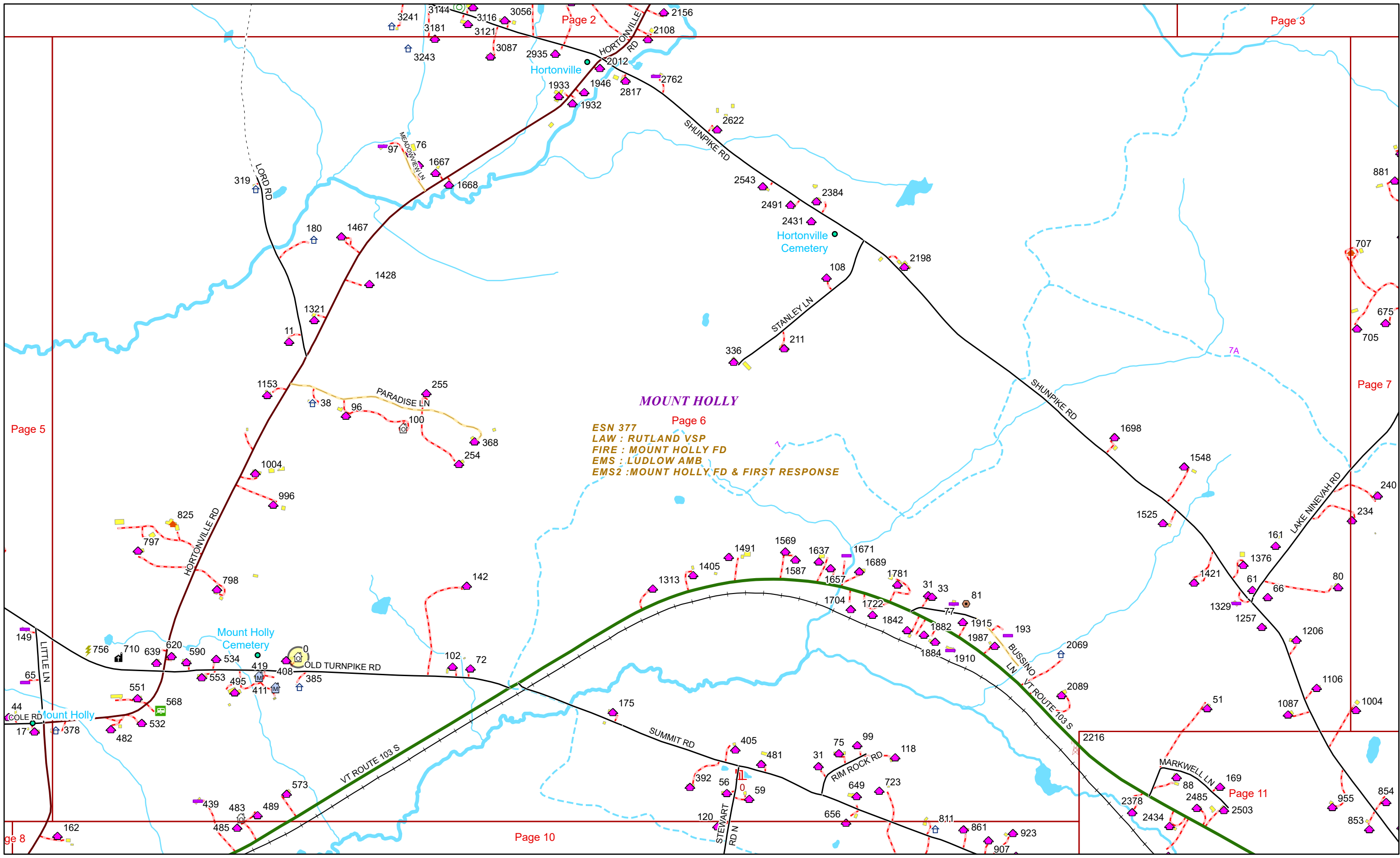
Maple Grove Cemetery

Mount Holly



9/16/2024

# MOUNT HOLLY



**MOUNT HOLLY**  
ESN 377  
LAW : RUTLAND VSP  
FIRE : MOUNT HOLLY FD  
EMS : LUDLOW AMB  
EMS2 : MOUNT HOLLY FD & FIRST RESPONSE


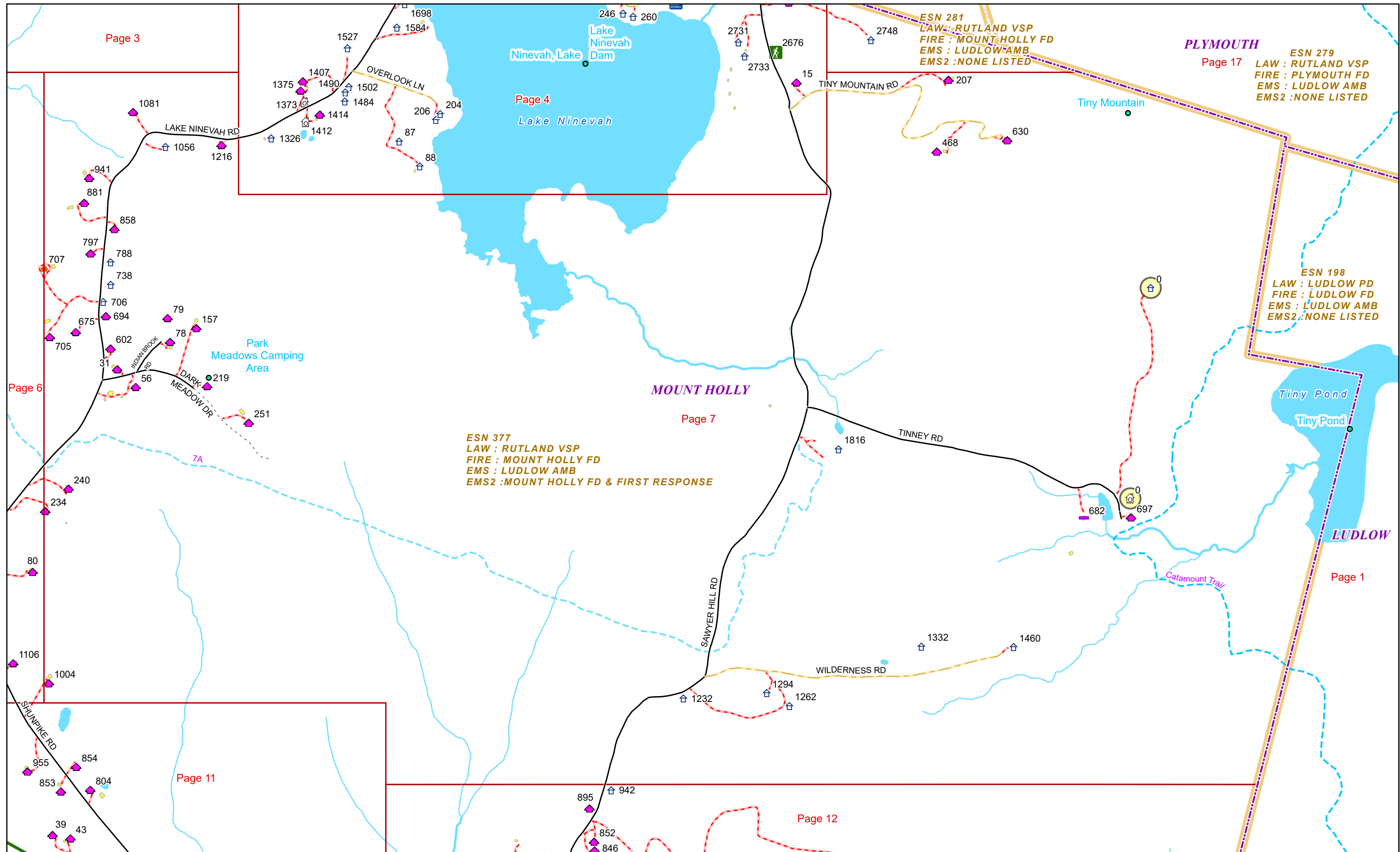


0 0.15 0.3 0.6 Miles 1 inch equals 833 feet

9/16/2024

**MOUNT HOLLY**

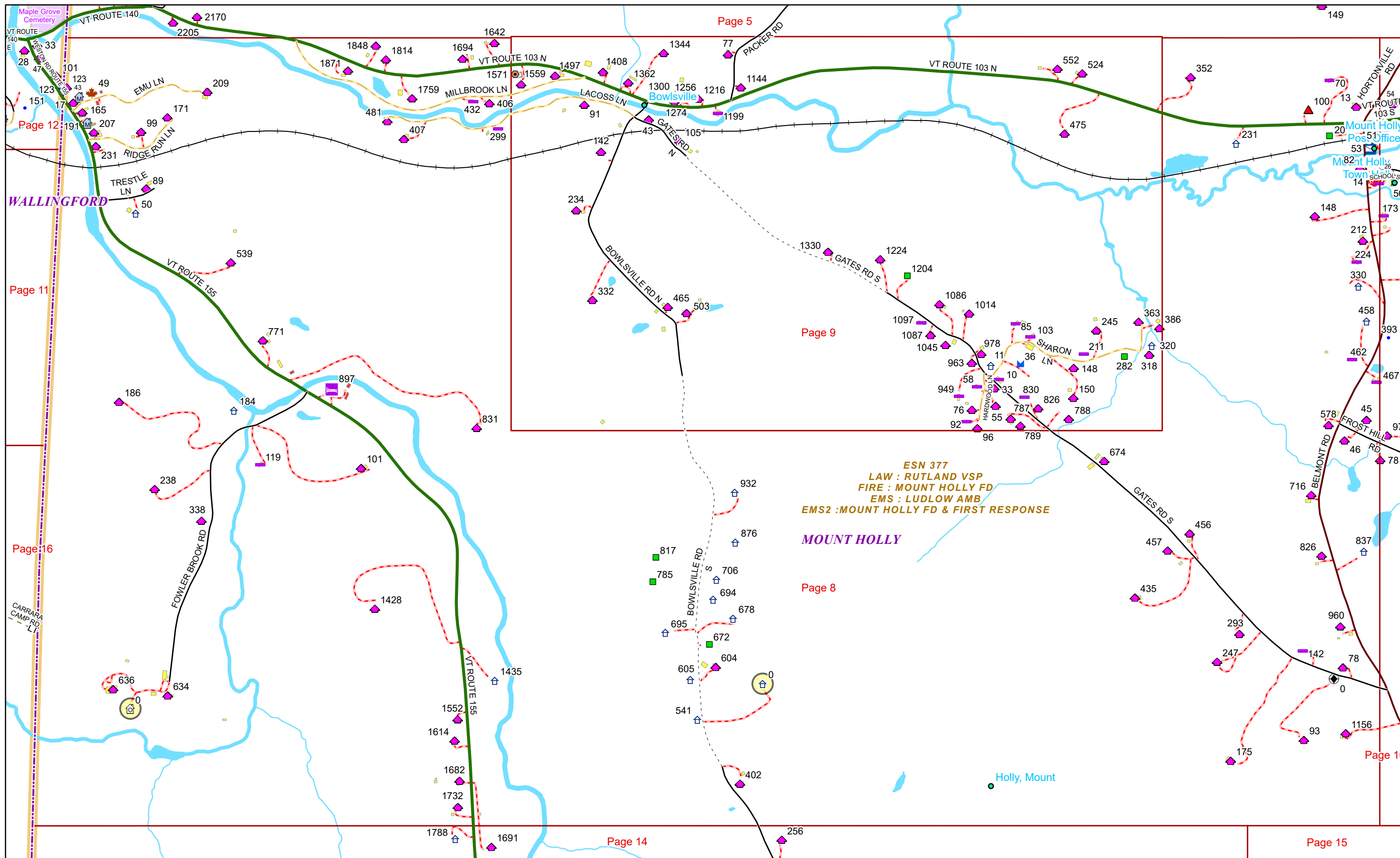
**Page: 6**



1 inch equals 917 feet

9/16/2024

**MOUNT HOLLY**


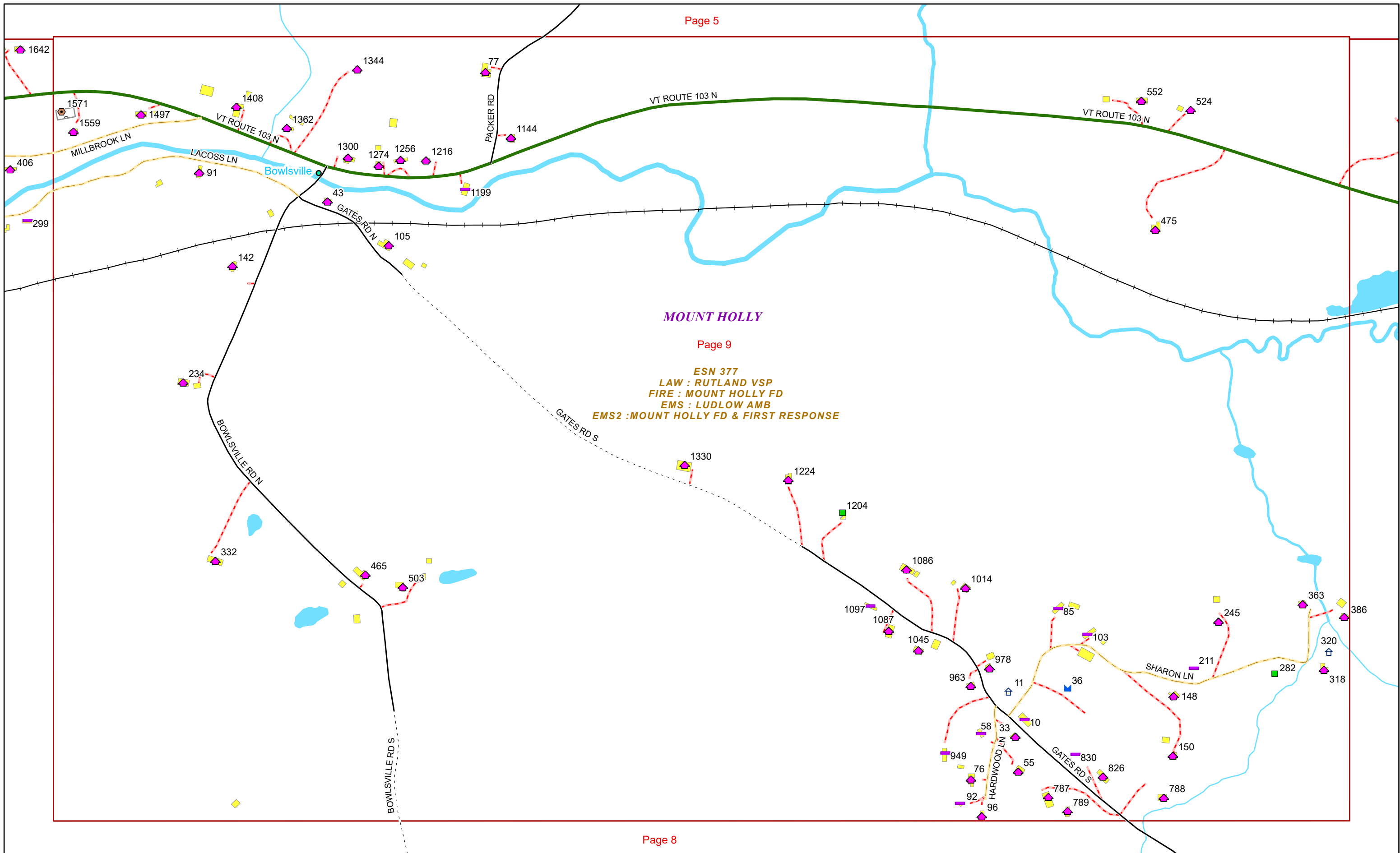


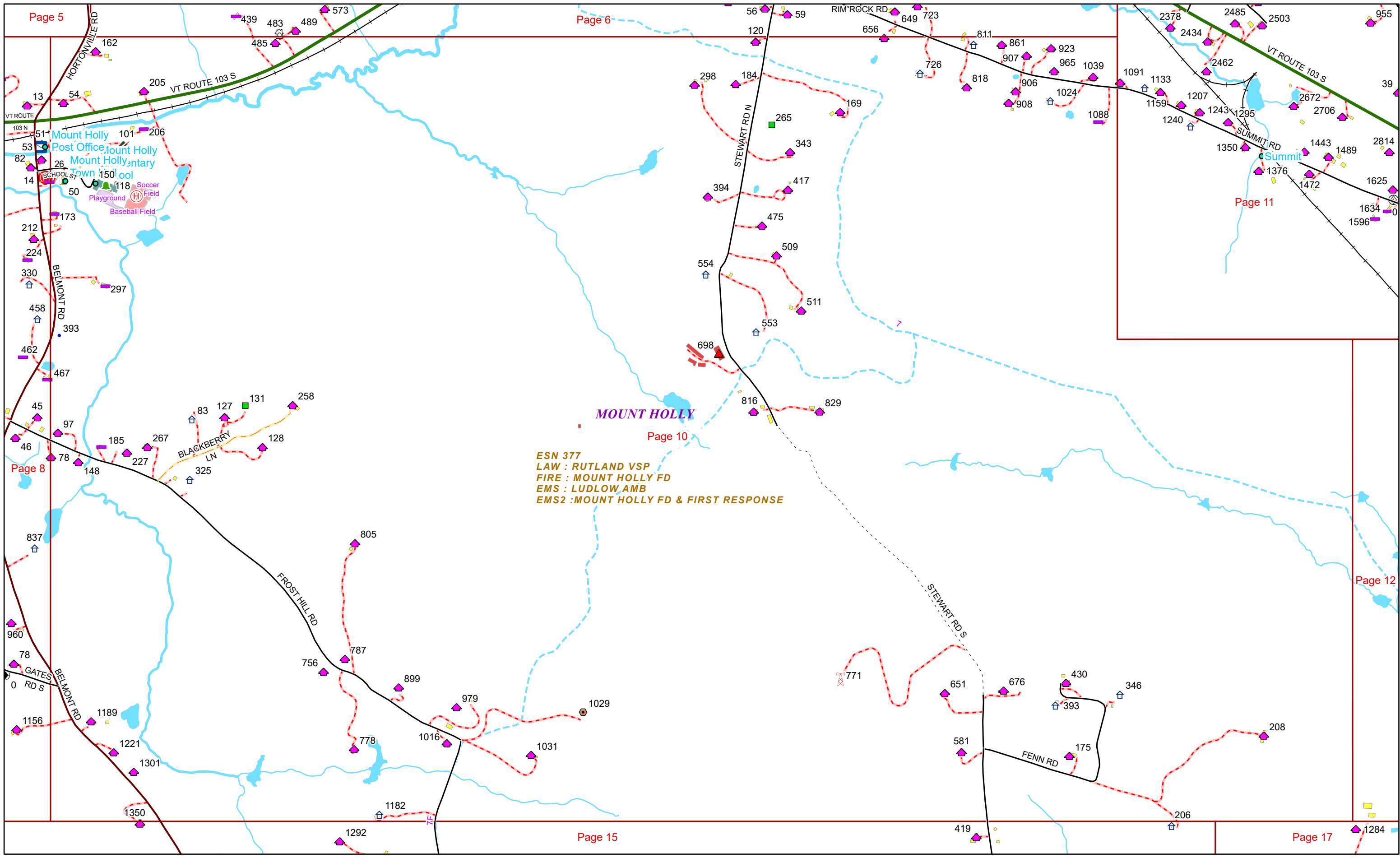
0 0.15 0.3 0.6 Miles 1 inch equals 833 feet

9/16/2024


**MOUNT HOLLY**

**Page: 8**





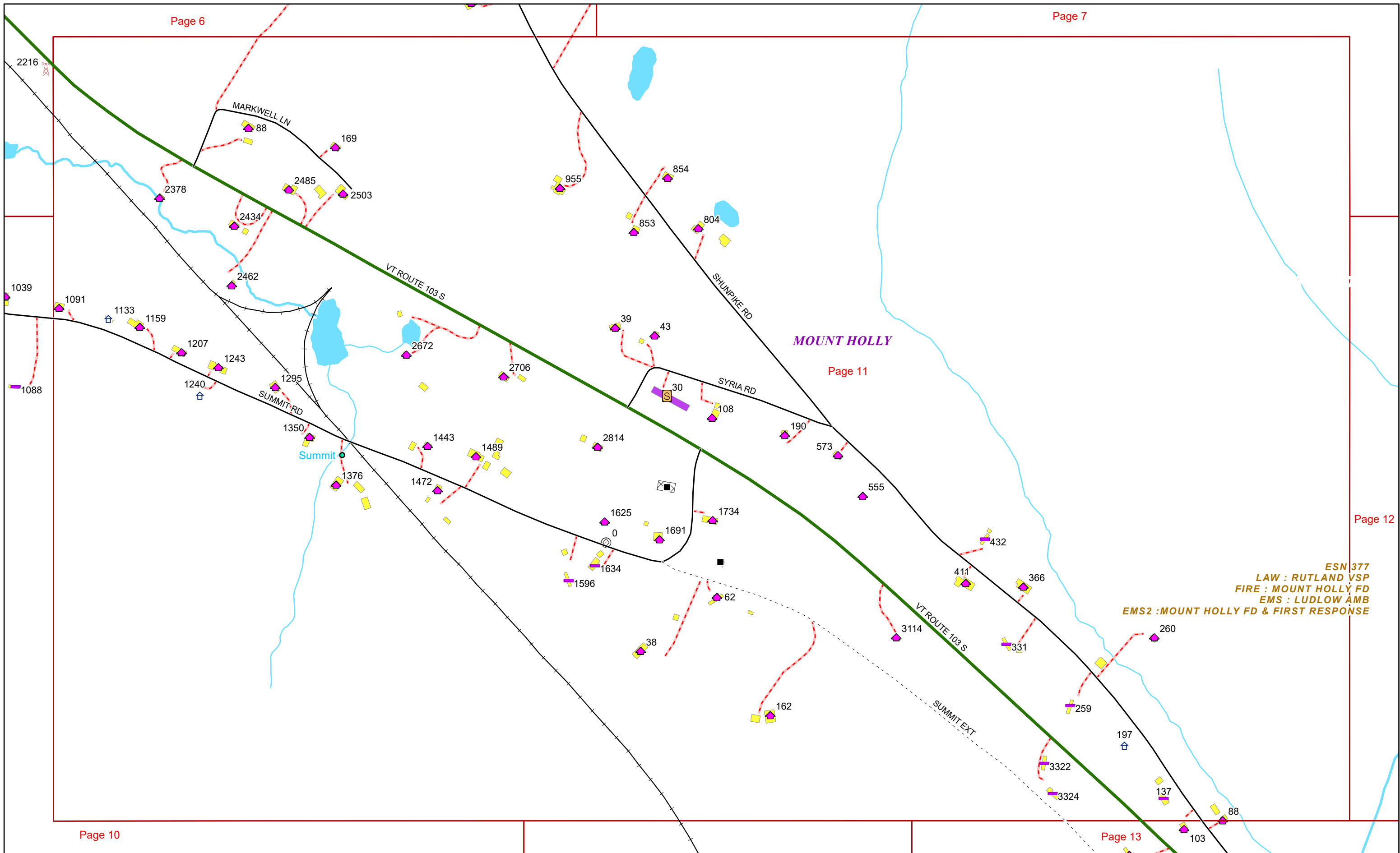
ESN 377  
LAW : RUTLAND VSP  
FIRE : MOUNT HOLLY FD  
EMS : LUDLOW, AMB  
EMS2 : MOUNT HOLLY FD & FIRST RESPONSE



9/16/2024


**MOUNT HOLLY**

**Page: 10**



**MOUNT HOLLY**

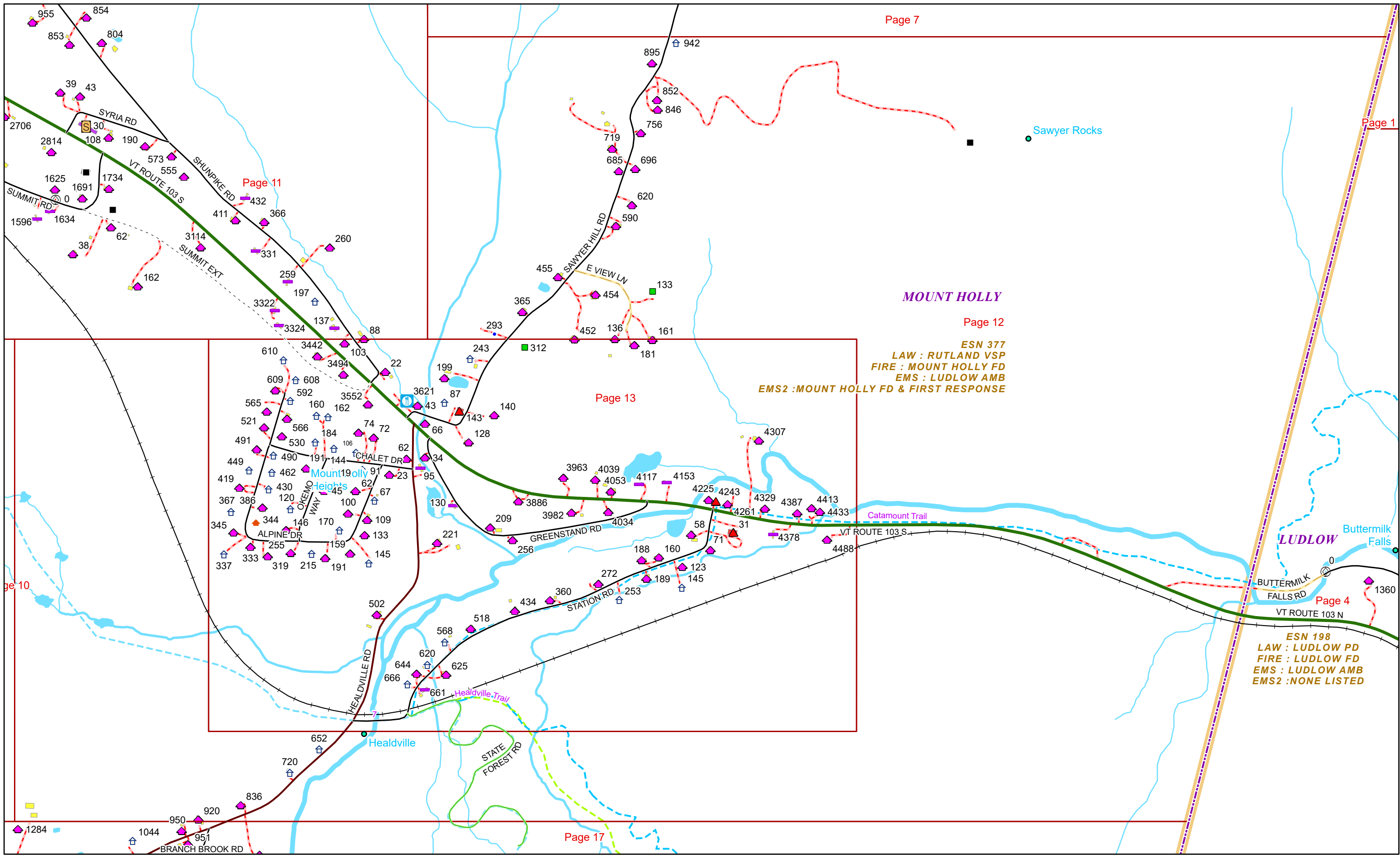
ESN 377  
 LAW : RUTLAND VSP  
 FIRE : MOUNT HOLLY FD  
 EMS : LUDLOW AMB  
 EMS2 : MOUNT HOLLY FD & FIRST RESPONSE



9/16/2024

**MOUNT HOLLY**





Page 7

Page 1

Page 11

**MOUNT HOLLY**

Page 12

ESN 377  
 LAW : RUTLAND VSP  
 FIRE : MOUNT HOLLY FD  
 EMS : LUDLOW AMB  
 EMS2 : MOUNT HOLLY FD & FIRST RESPONSE


Page 13

Page 10

Page 4

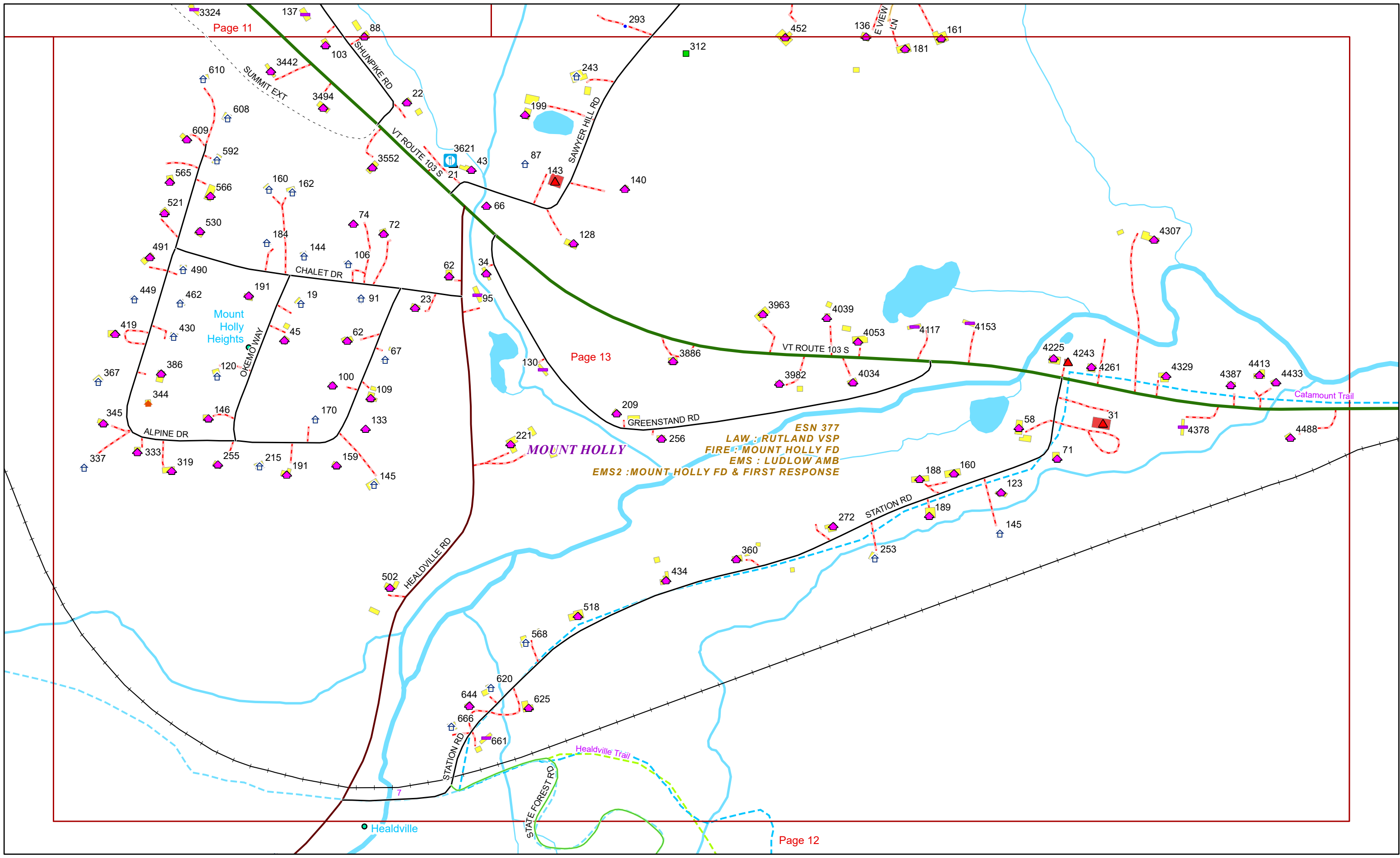
ESN 198  
 LAW : LUDLOW PD  
 FIRE : LUDLOW FD  
 EMS : LUDLOW AMB  
 EMS2 : NONE LISTED

Page 17



9/16/2024

**MOUNT HOLLY**



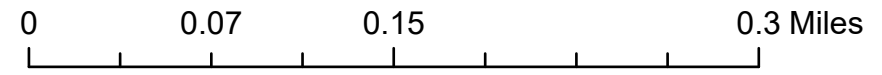
Page 11

Page 13

Page 12

**MOUNT HOLLY**

**ESN 377**  
**LAW : RUTLAND VSP**  
**FIRE : MOUNT HOLLY FD**  
**EMS : LUDLOW AMB**  
**EMS2 : MOUNT HOLLY FD & FIRST RESPONSE**


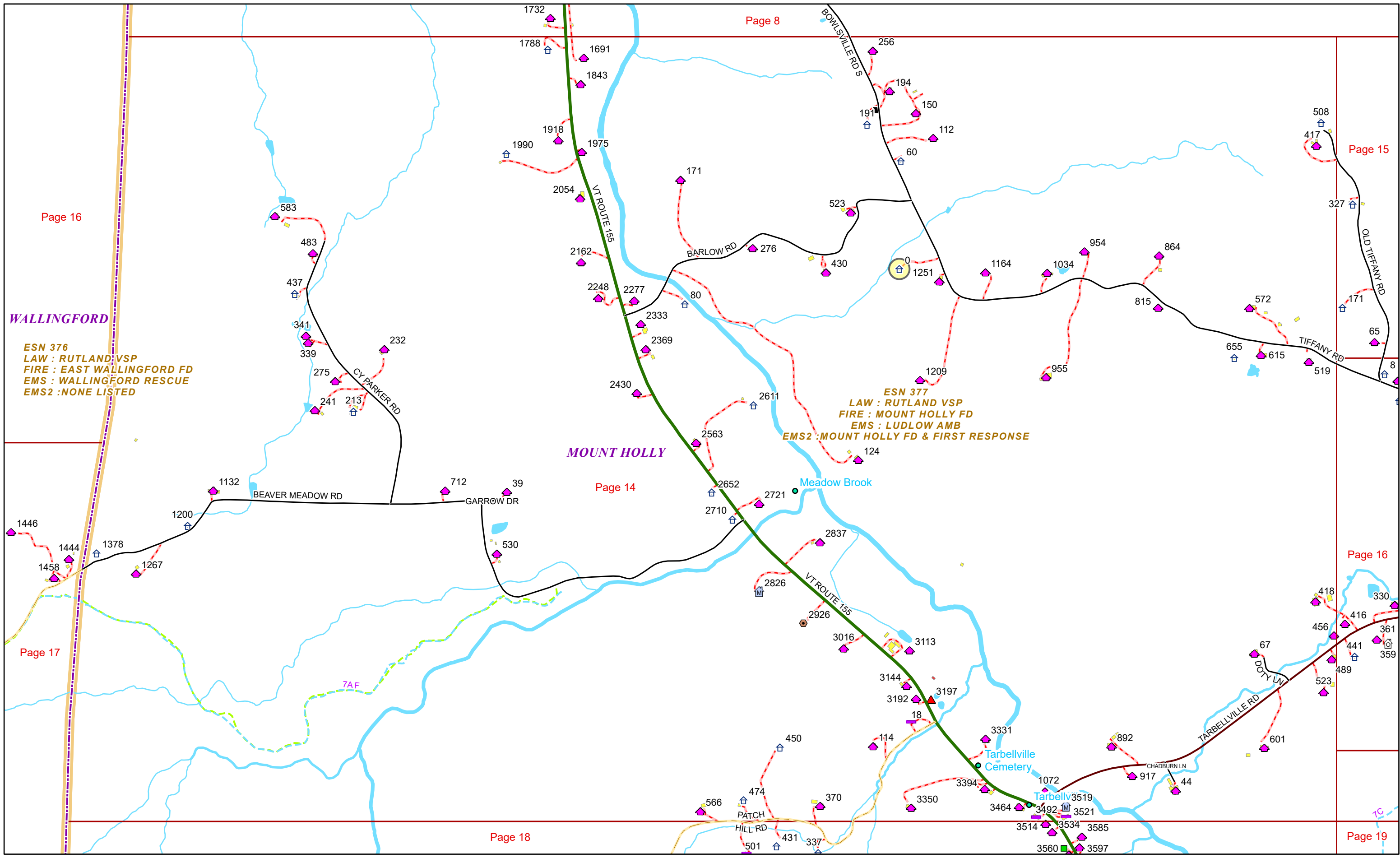


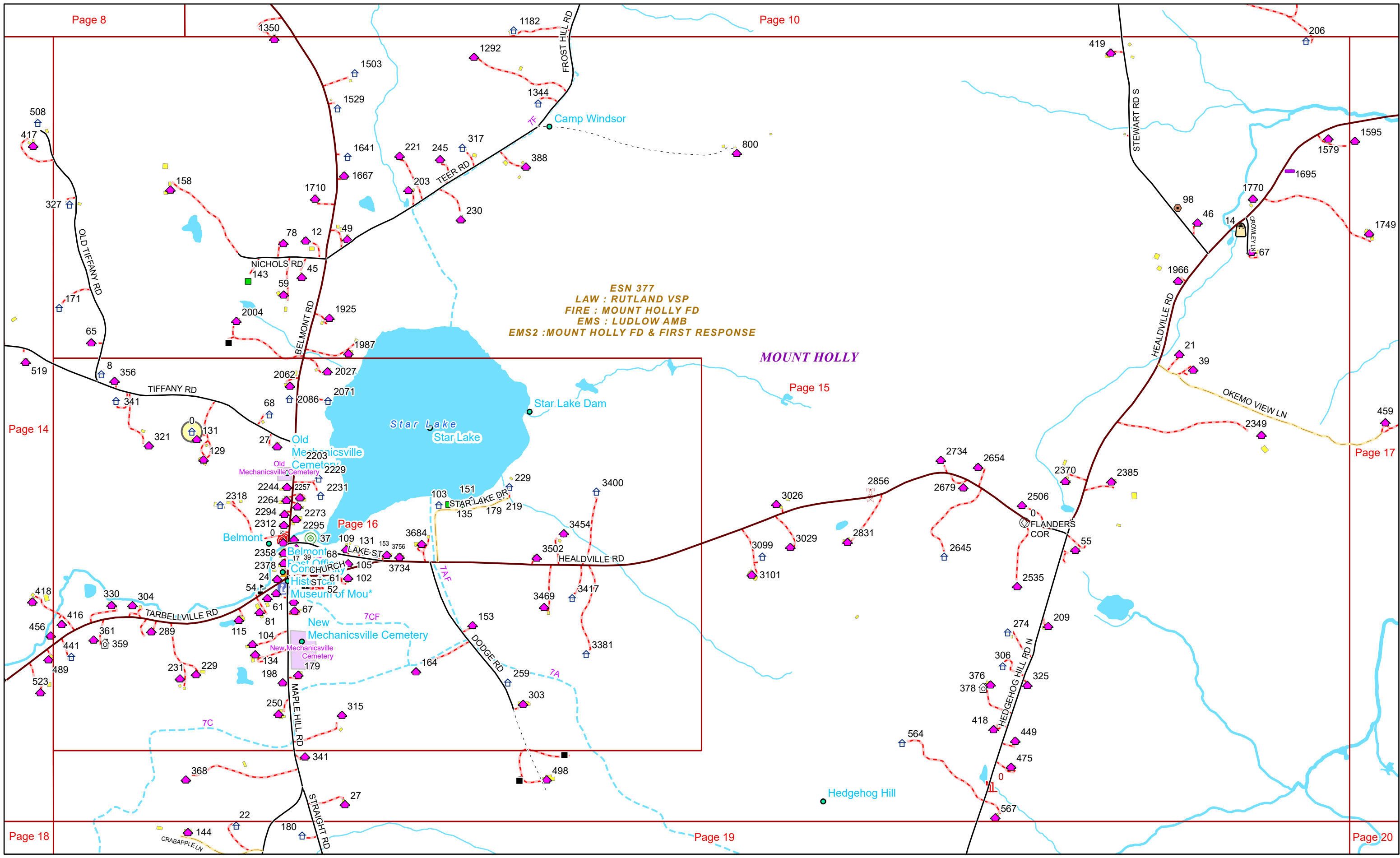
1 inch equals 417 feet

9/16/2024

**MOUNT HOLLY**

**Page: 13**





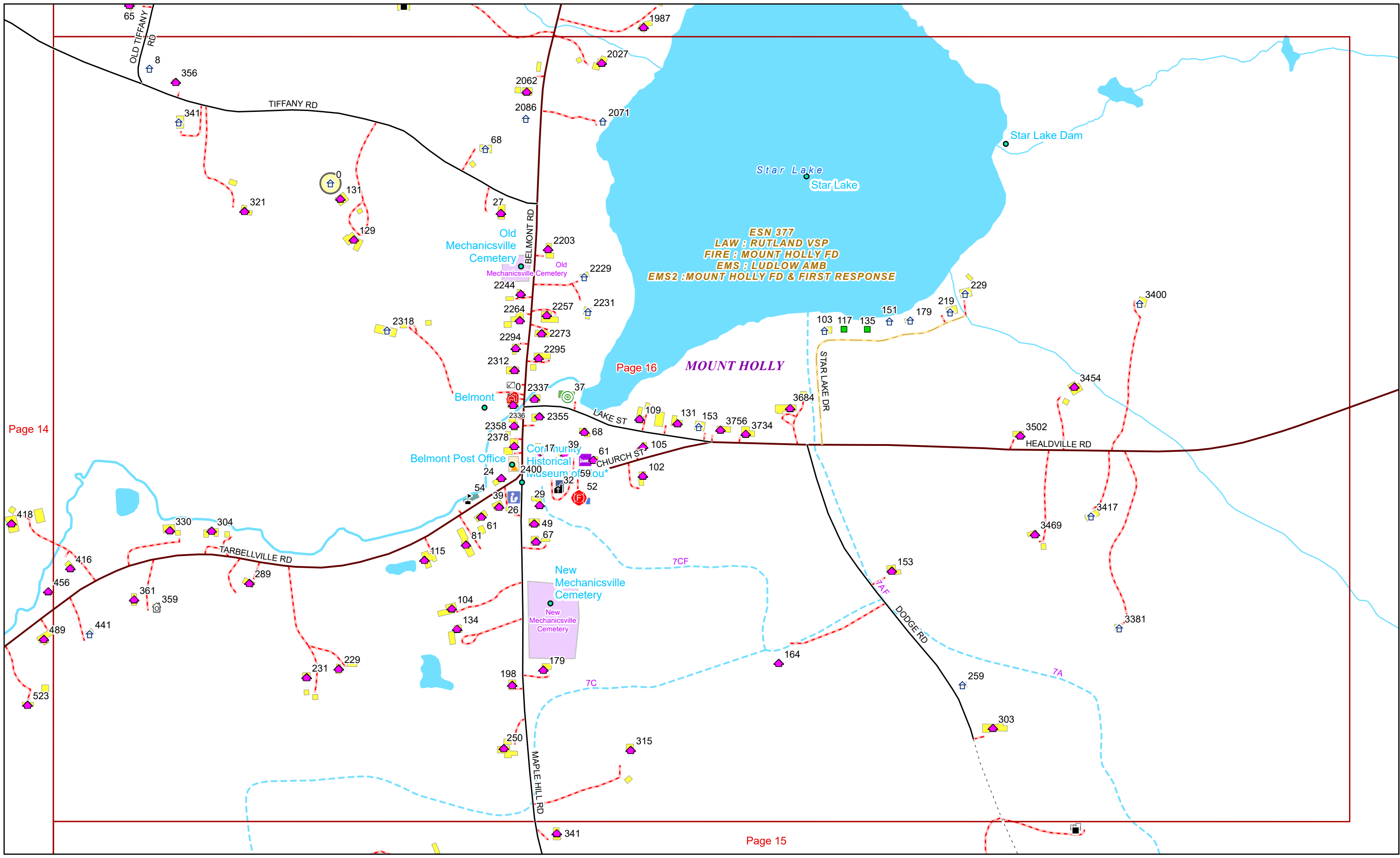
ESN 377  
 LAW : RUTLAND VSP  
 FIRE : MOUNT HOLLY FD  
 EMS : LUDLOW AMB  
 EMS2 : MOUNT HOLLY FD & FIRST RESPONSE

**MOUNT HOLLY**



9/16/2024

**MOUNT HOLLY**




ESN 377  
 LAW : RUTLAND VSP  
 FIRE : MOUNT HOLLY FD  
 EMS : LUDLOW AMB  
 EMS2 : MOUNT HOLLY FD & FIRST RESPONSE

Page 14

Page 16 MOUNT HOLLY

Page 15

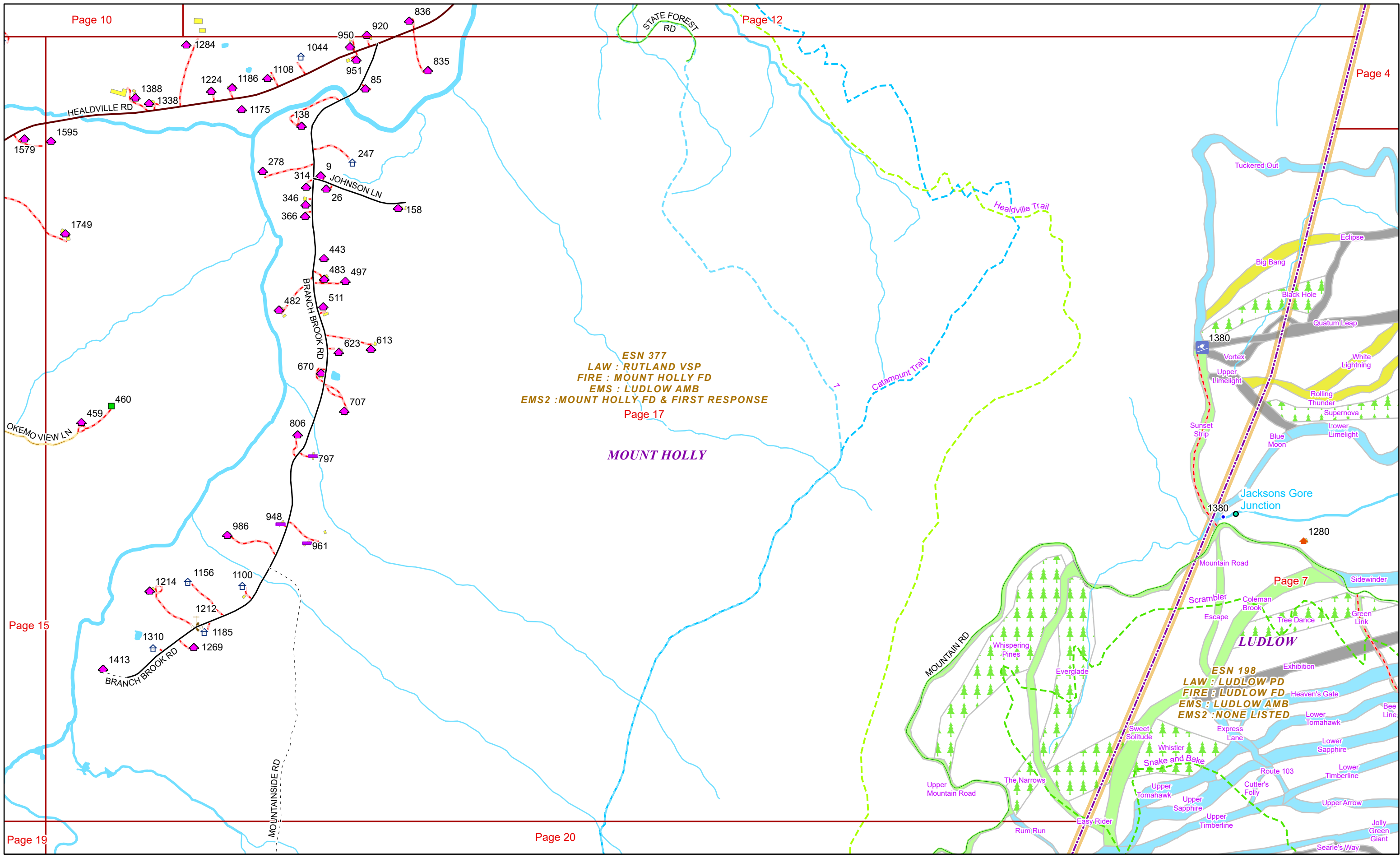


1 inch equals 417 feet

9/16/2024

**MOUNT HOLLY**

**Page: 16**




ESN 377  
LAW : RUTLAND VSP  
FIRE : MOUNT HOLLY FD  
EMS : LUDLOW AMB  
EMS2 : MOUNT HOLLY FD & FIRST RESPONSE  
Page 17

MOUNT HOLLY

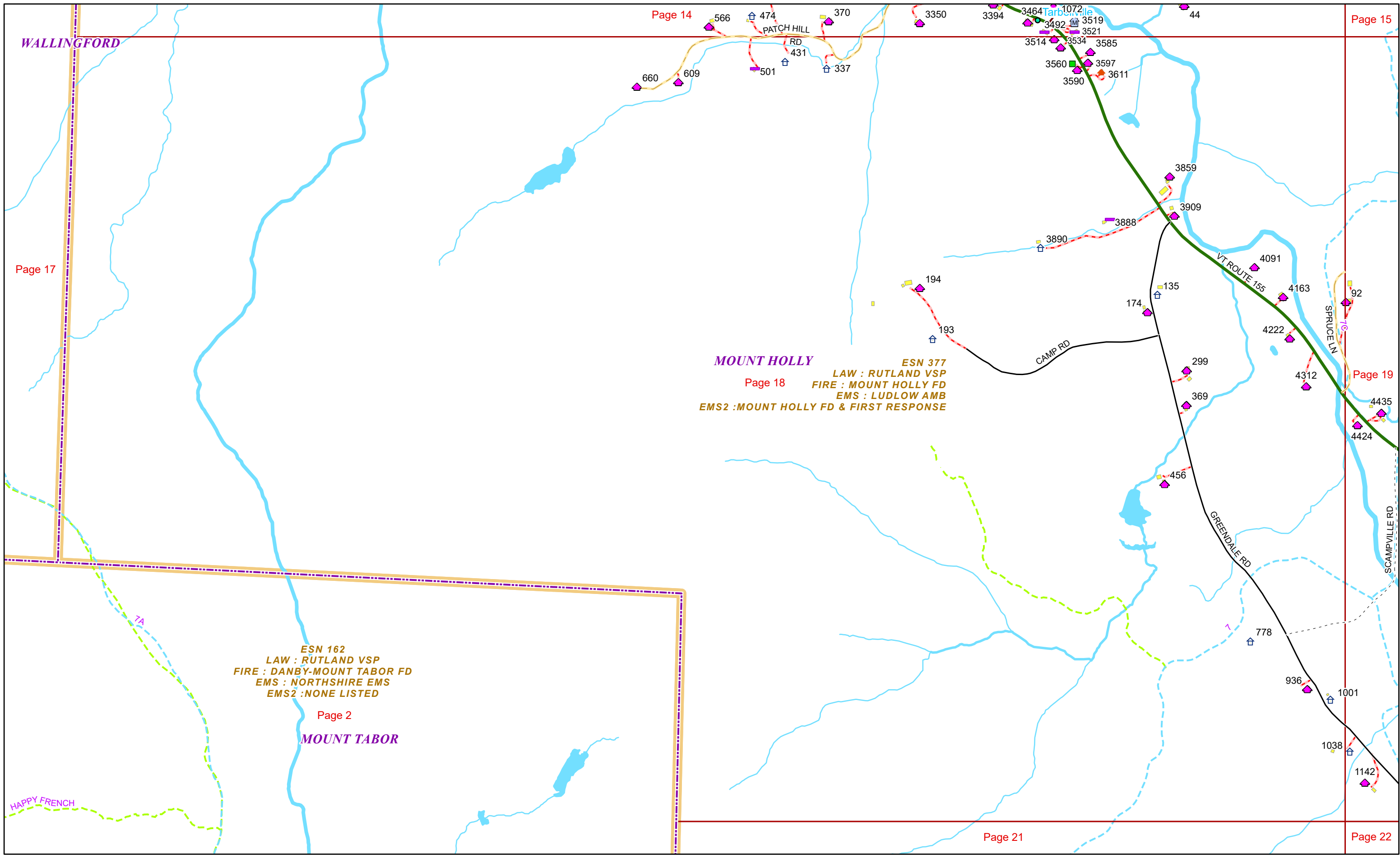
ESN 198  
LAW : LUDLOW PD  
FIRE : LUDLOW FD  
EMS : LUDLOW AMB  
EMS2 : NONE LISTED

LUDLOW



9/16/2024

MOUNT HOLLY



Page 14

Page 15

WALLINGFORD

Page 17

**MOUNT HOLLY**  
 Page 18  
 ESN 377  
 LAW : RUTLAND VSP  
 FIRE : MOUNT HOLLY FD  
 EMS : LUDLOW AMB  
 EMS2 : MOUNT HOLLY FD & FIRST RESPONSE

Page 19

ESN 162  
 LAW : RUTLAND VSP  
 FIRE : DANBY-MOUNT TABOR FD  
 EMS : NORTHSHIRE EMS  
 EMS2 : NONE LISTED


Page 2

**MOUNT TABOR**

HAPPY FRENCH

Page 21

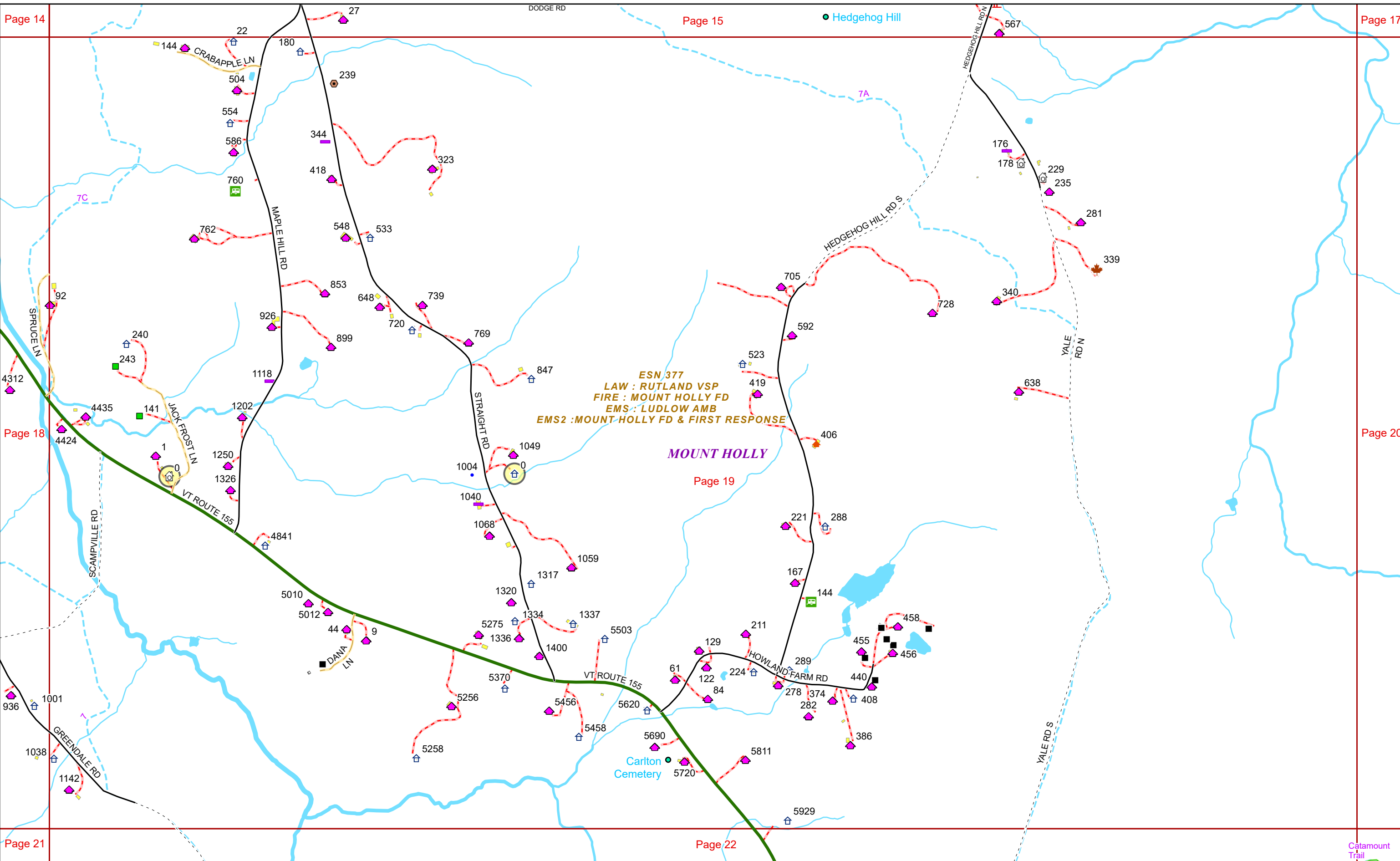
Page 22



9/16/2024

**MOUNT HOLLY**

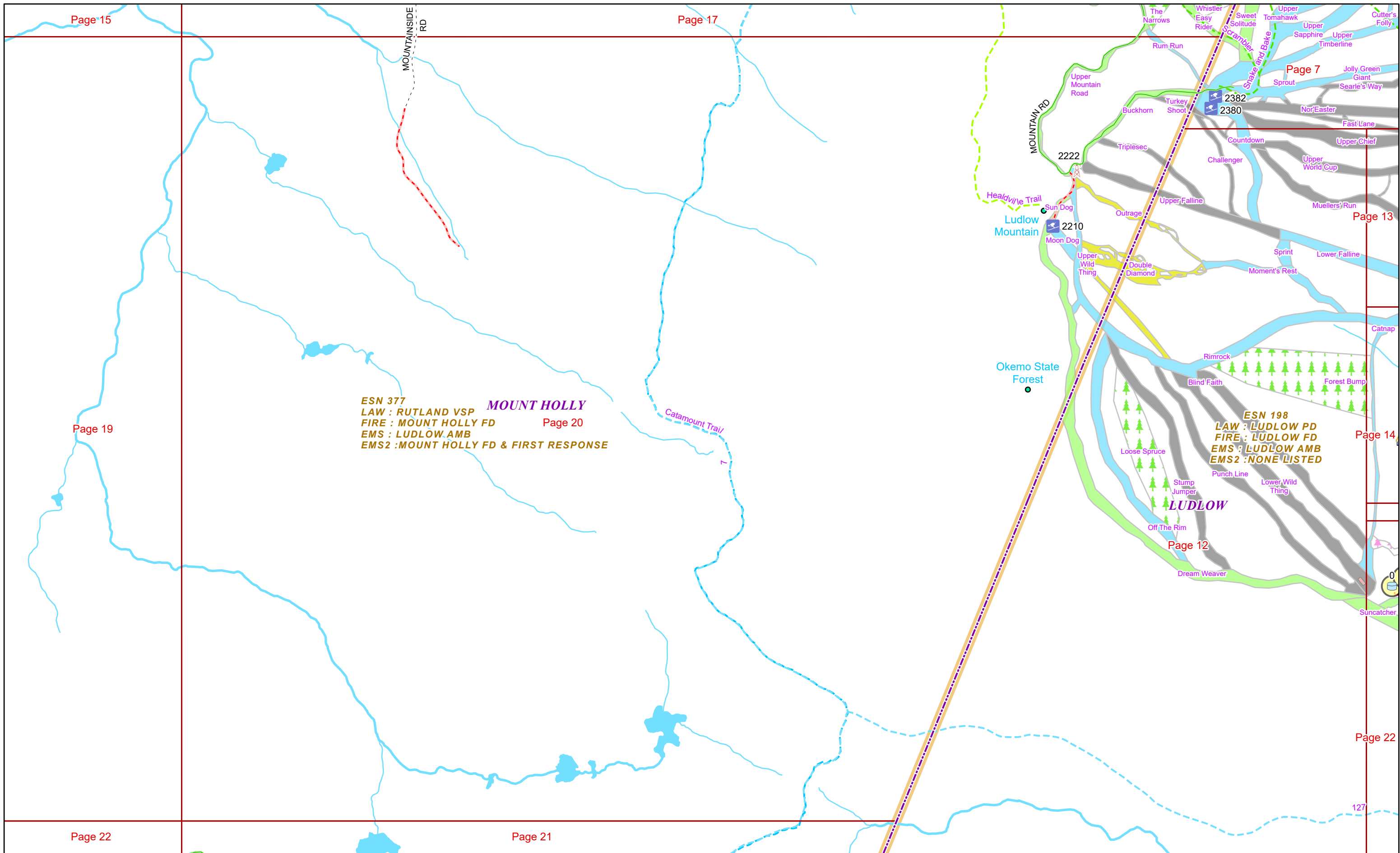
**Page: 18**



9/16/2024

# MOUNT HOLLY





**ESN 377**  
**LAW : RUTLAND VSP**  
**FIRE : MOUNT HOLLY FD**  
**EMS : LUDLOW AMB**  
**EMS2 : MOUNT HOLLY FD & FIRST RESPONSE**

**MOUNT HOLLY**

Page 20

**ESN 198**  
**LAW : LUDLOW PD**  
**FIRE : LUDLOW FD**  
**EMS : LUDLOW AMB**  
**EMS2 : NONE LISTED**

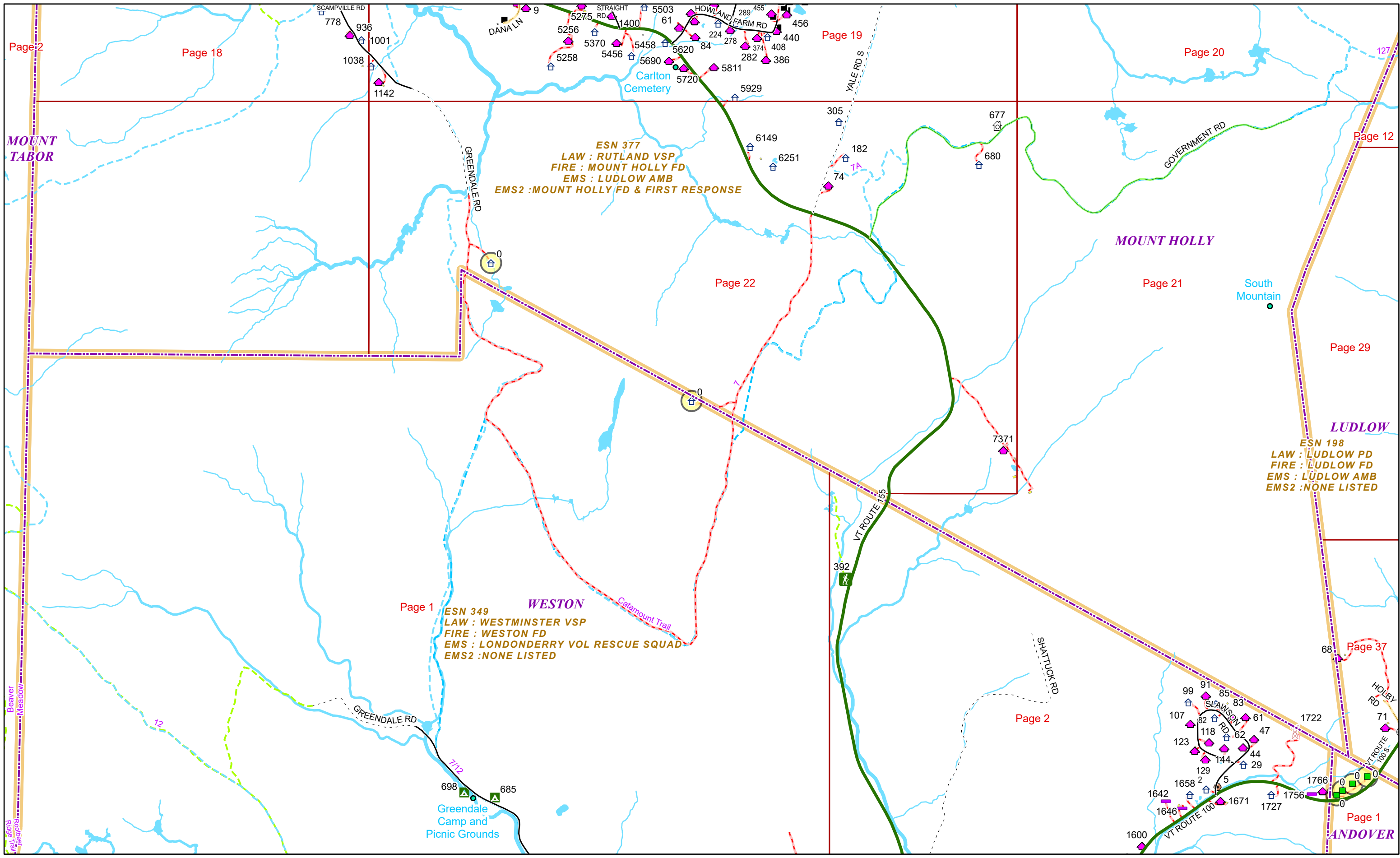
**LUDLOW**

Page 12



9/16/2024


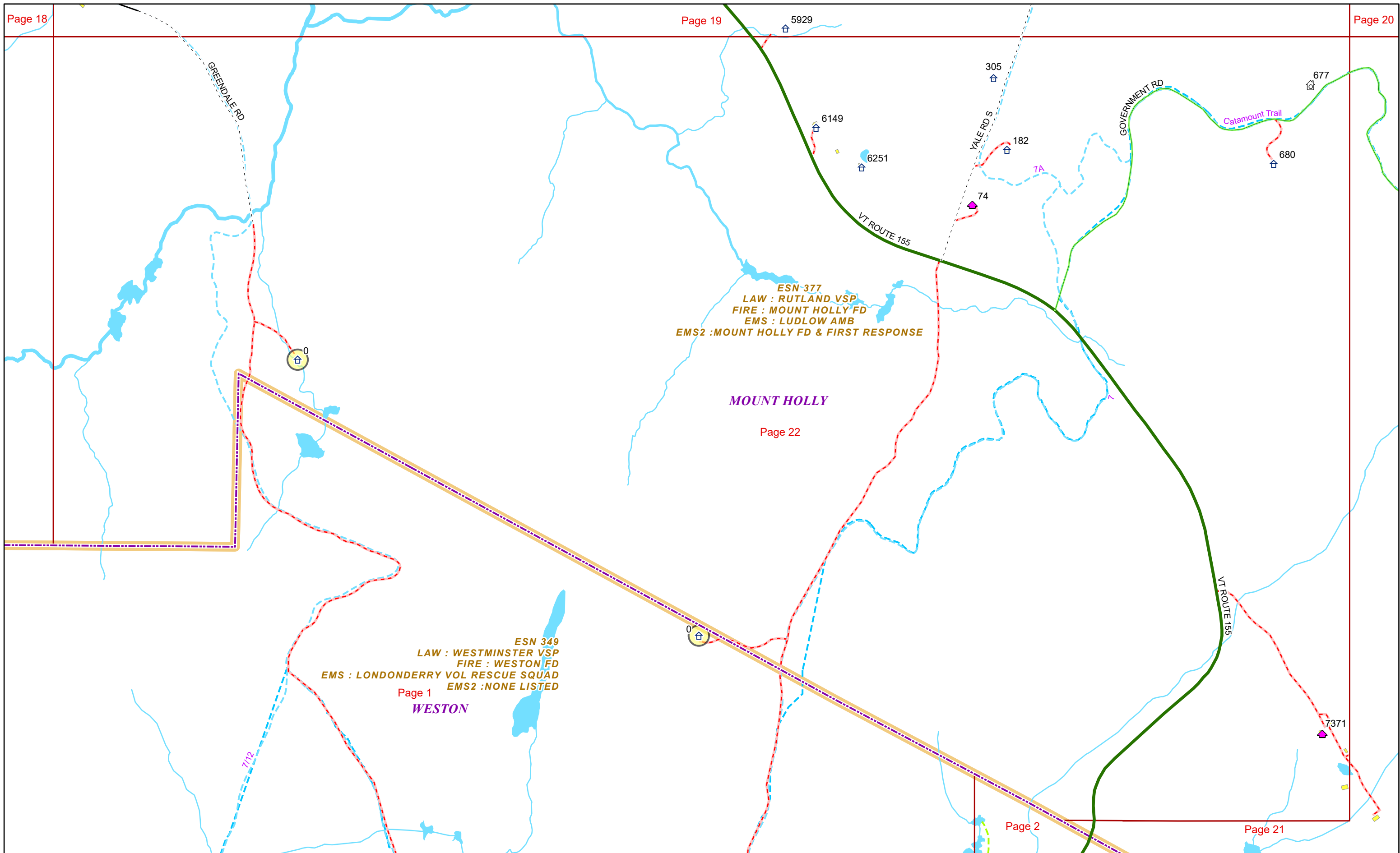
**MOUNT HOLLY**



0 0.3 0.6 1.2 Miles 1 inch equals 1,667 feet

9/16/2024

**MOUNT HOLLY**



9/16/2024

# MOUNT HOLLY