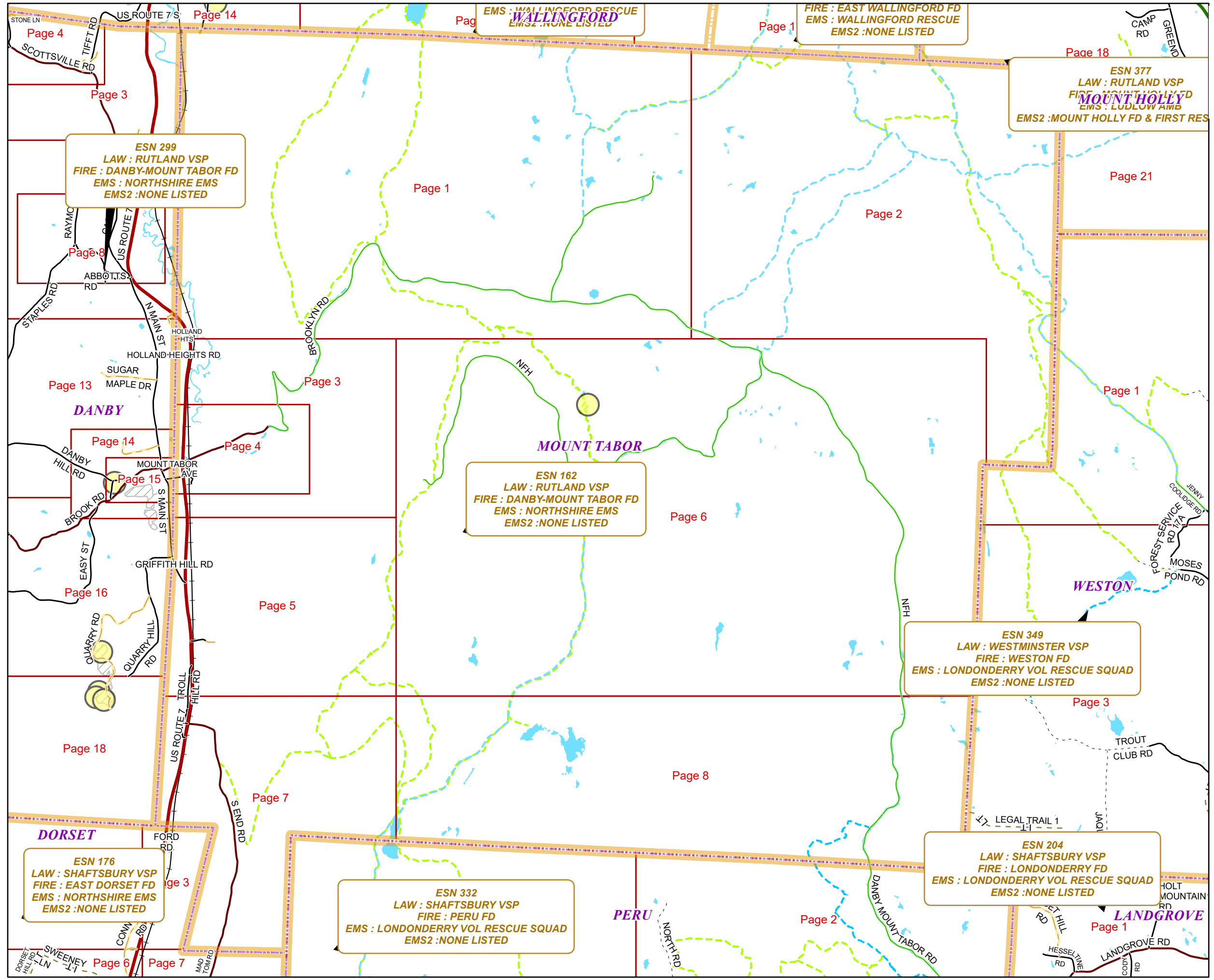


MOUNT TABOR



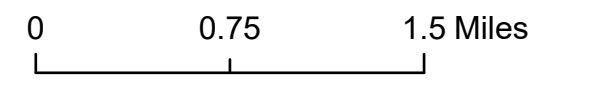
E911 Mapbook with GIS Data
 Use constraints: The 911 related data layers (Esites, Landmarks, Roads, Driveways, Footprints, Atlas Sheets, ESZ, etc.) were developed and designed for 911 purposes only. The user should understand that the nature of the 911 data layers means they are never complete. Each municipal government is responsible for maintenance of the 911 database. Other data (non-911 related) used in the Vermont 911 Mapbook is acquired from the Vermont Center for Geographic Information (VCGI) (vcgi.vermont.gov) and other Vermont organizations.

Disclaimer:
 This Vermont 911 Mapbook and Public GIS data is for general reference only. Data layers that appear on the map may or may not be accurate, current, or otherwise reliable. The Enhanced 911 Board and the State of Vermont make no representations of any kind, including but not limited to the warranties of merchantability or fitness for a particular use, nor are any such warranties to be implied with respect to the GIS data and Mapbook.

For questions/updates, contact:
 Vermont Enhanced 911 Board
 6 Baldwin St – 2nd Floor
 Montpelier VT 05633-7960

 Phone: 802-828-4911
 Email: e911.info@vermont.gov
 Web site: e911.vermont.gov

9/16/2024



























































Legend





























ESITES




























SITETYPE

-  **COMMERCIAL
-  **CULTURAL
-  **EDUCATIONAL
-  **GOVERNMENT
-  **INDUSTRIAL
-  **OTHER COMMERCIAL
-  **PUBLIC GATHERING
-  **UTILITY
-  ABANDONED
-  ACCESS POINT
-  ACCESSORY BARN
-  ACCESSORY BUILDING
-  AIR SUPPORT / MAINTENANCE FACILITY
-  AIR TRAFFIC CONTROL CENTER / COMMAND CENTER
-  AIRPORT TERMINAL
-  AMBULANCE SERVICE
-  AUDITORIUM / CONCERT HALL / THEATER / OPERA HOUSE
-  BANK
-  BOAT RAMP / DOCK
-  BORDER CROSSING
-  BORDER PATROL
-  BREWERY
-  BUS STATION / DISPATCH FACILITY
-  CAMP
-  CAMPGROUND
-  CEMETERY

-  CITY / TOWN HALL
-  COAST GUARD
-  COLLEGE / UNIVERSITY
-  COMMERCIAL CONSTRUCTION SERVICE
-  COMMERCIAL FARM
-  COMMERCIAL GARAGE
-  COMMERCIAL W/RESIDENCE
-  COMMUNICATION BOX
-  COMMUNICATION TOWER
-  COMMUNITY / RECREATION FACILITY
-  CONDOMINIUM
-  COURT HOUSE
-  CUSTOMS SERVICE
-  DAY CARE FACILITY
-  DEVELOPMENT SITE
-  EBS TOWER
-  EMERGENCY PHONE / CALLBOX
-  FAIR / EXHIBITION/ RODEO GROUNDS
-  FERRY TERMINAL / DISPATCH FACILITY
-  FIRE STATION
-  FISH FARM / HATCHERY
-  FITNESS FACILITY
-  FOOD DISTRIBUTION CENTER
-  GAS STATION
-  GATED W/BUILDING
-  GATED W/O BUILDING
-  GOLF COURSE
-  GRAVEL PIT / QUARRY / MINE

-  GREENHOUSE / NURSERY
-  GROCERY STORE
-  HARBOR / MARINA
-  HAZARDOUS MATERIALS FACILITY
-  HAZARDOUS STORAGE FACILITY
-  HEALTH CLINIC
-  HELIPAD / HELIPORT / HELISPOT
-  HISTORIC SITE / POINT OF INTEREST
-  HOSPITAL / MEDICAL CENTER
-  HOUSE OF WORSHIP
-  HYDROELECTRIC FACILITY
-  ICE ARENA
-  INSTITUTIONAL RESIDENCE / DORM / BARRACKS
-  LANDFILL
-  LAW ENFORCEMENT
-  LIBRARY
-  LODGING B&B / HOTEL / MOTEL / INN
-  LOOKOUT TOWER
-  LUMBER MILL / SAW MILL
-  MANUFACTURING FACILITY
-  MOBILE HOME
-  MORGUE
-  MULTI-FAMILY DWELLING
-  MUSEUM
-  NATIONAL GUARD /
-  NUCLEAR FACILITY
-  NURSING HOME / LONG TERM CARE
-  OFFICE BUILDING

-  OIL / GAS FACILITY
-  OTHER
-  OTHER RESIDENTIAL
-  OUTPATIENT CLINIC
-  PARK AND RIDE / COMMUTER
-  PHARMACY
-  PICNIC AREA
-  POST OFFICE
-  PRISON / CORRECTIONAL FACILITY
-  PRIVATE AND EXPRESS SHIPPING FACILITY
-  PSAP
-  PUBLIC BEACH
-  PUBLIC TELEPHONE
-  PUBLIC WATER SUPPLY INTAKE
-  PUBLIC WATER SUPPLY WELL
-  PUMP STATION
-  RACE TRACK / DRAGSTRIP
-  RAILROAD STATION
-  RESIDENTIAL FARM
-  REST STOP / ROADSIDE PARK
-  RESTAURANT
-  RETAIL FACILITY
-  RV HOOKUP
-  SCHOOL K / 12
-  SEASONAL HOME
-  SHOOTING RANGE
-  SINGLE FAMILY DWELLING
-  SKI AREA / ALPINE

-  SOLAR FACILITY
-  SPORTS ARENA /
-  STATE CAPITOL
-  STATE GARAGE
-  STATE GOVERNMENT FACILITY
-  STATE PARK
-  STORAGE UNITS
-  SUBSTATION
-  SUGARHOUSE
-  TEMPORARY STRUCTURE
-  TOWN GARAGE
-  TOWN OFFICE
-  TRAILHEAD
-  TRANSFER STATION
-  UNKNOWN
-  US FOREST FACILITY
-  US GOVERNMENT FACILITY
-  UTILITY POLE W/PHONE
-  VETERINARY HOSPITAL / CLINIC
-  VISITOR / INFORMATION CENTER
-  WAREHOUSE
-  WASTE / BIOMASS FACILITY
-  WASTEWATER TREATMENT PLANT
-  WATER TANK
-  WATER TOWER
-  WIND FACILITY / WIND TOWER
-  YOUTH CAMP

Legend

Roads

-  Interstate Highway
-  US Highway
-  State Highway
-  Town Highway Class 1
-  Town Highway Class 2
-  Town Highway Class 3
-  Town Highway Class 4
-  Private
-  Driveway
-  Discontinued Road
-  Legal Trail
-  Ferry
-  Military - no public access
-  National Forest Highway
-  State Forest Highway
-  Proposed
-  Rivers
-  Driveways
- 

Hydrants

-  Drafting Site
-  Dry Hydrant
-  Municipal Hydrant
-  Pressurized Hydrant

Townline



Emergency Service Zones



FootPrints


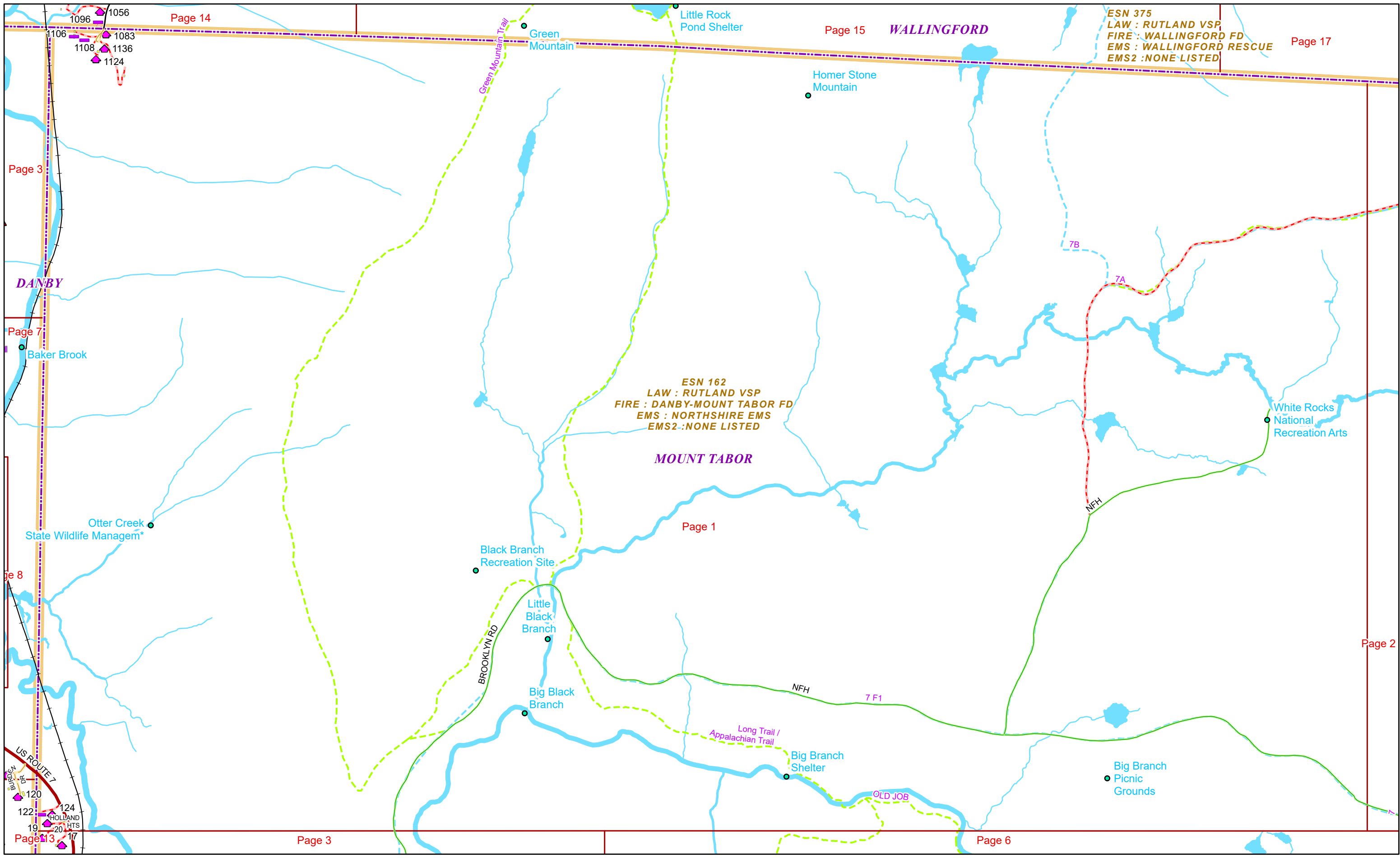
-  Airport
-  Solar Field
-  Alpine Trail Easiest
-  Alpine Trail Intermediate
-  Alpine Trail Advanced
-  Alpine Trail Expert
-  Alpine Glade Marked
-  Alpine Glade Not Marked
-  Building
-  Farm
-  Golf Course
-  Quarry
-  Park
-  Shopping Center
-  Stadium/Arena
-  Other

Addressing Error

-  Orange - Duplicated Addressed Building
-  Yellow - Unnumbered Building

MOUNT TABOR Road Name Index

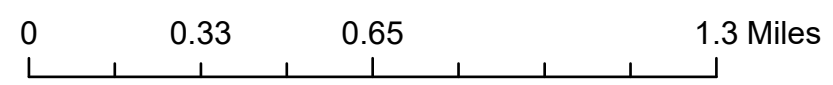
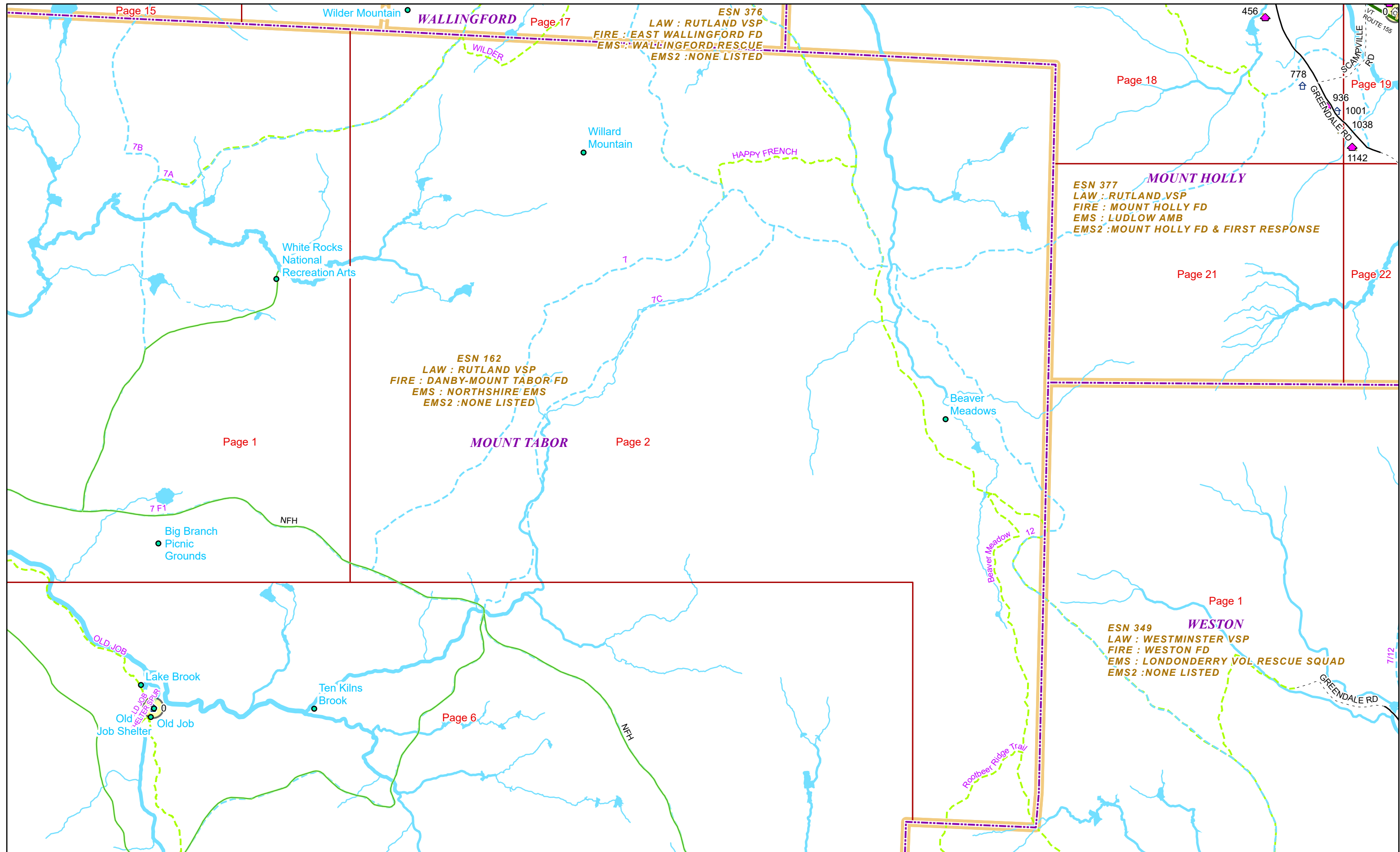
ROAD NAME	PAGE(S)
BROOKLYN RD	1,3,4
DEPOT RD	4
DEPOT RD EXT	4
GRIFFITH HILL RD	5
HOLLAND HEIGHTS RD	3
HOLLAND HTS	1
HOMER STONE RD	1
MARBLE SWITCH RD	5
MILL RD	4
MOUNT TABOR AVE	4
NFH	1,2,6,8
NORSE LODGE RD	5
S END EXT	7
S END RD	14
TROLL HILL RD	5,7
US ROUTE 7	1,3,4,5,7



1 inch equals 1,417 feet

9/16/2024

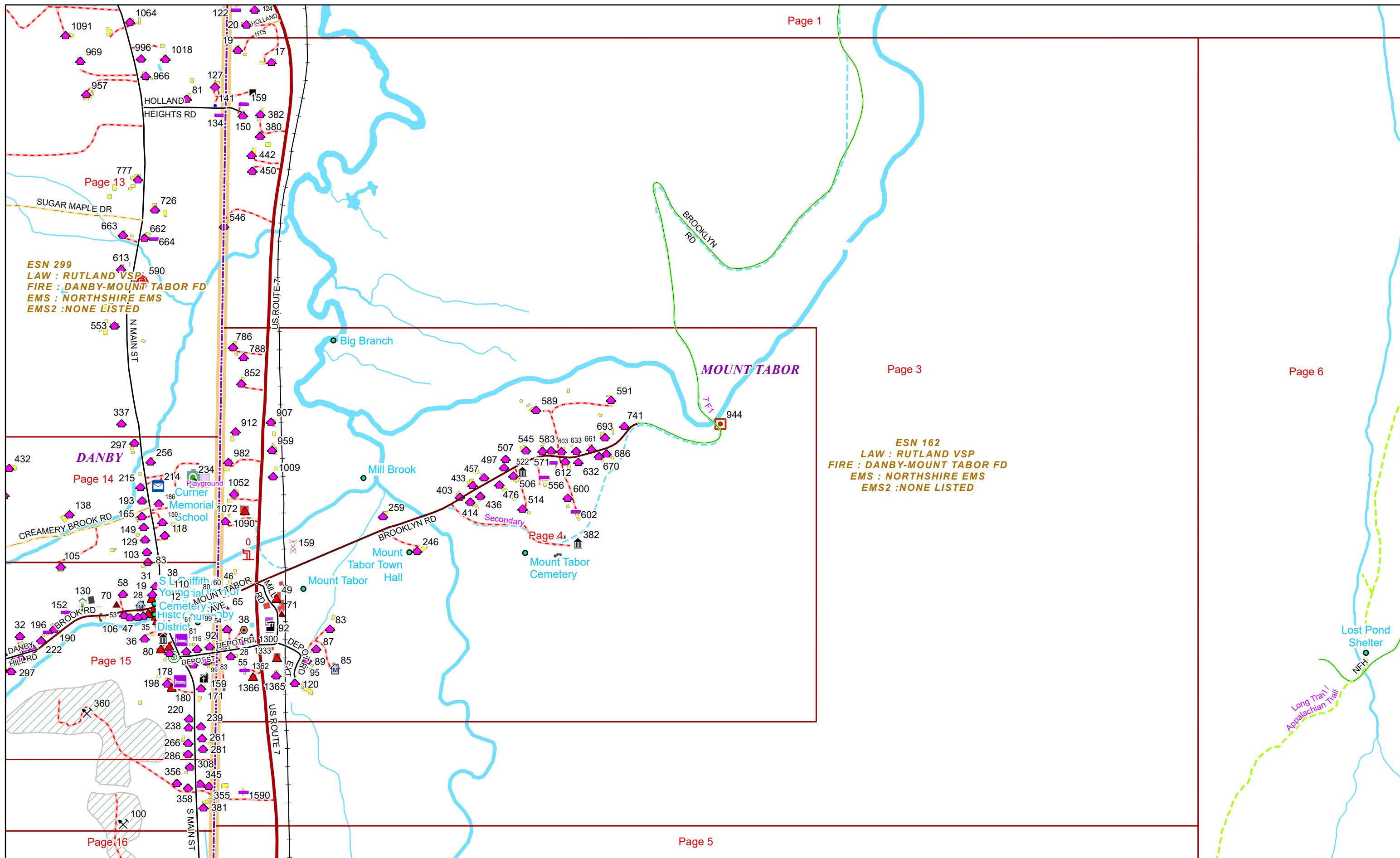
MOUNT TABOR



1 inch equals 1,917 feet

9/16/2024

MOUNT TABOR



Page 1

Page 13

ESN 299
 LAW : RUTLAND VSP
 FIRE : DANBY-MOUNT TABOR FD
 EMS : NORTHSHIRE EMS
 EMS2 : NONE LISTED

Page 14

Page 15

Page 16

Page 3

ESN 162
 LAW : RUTLAND VSP
 FIRE : DANBY-MOUNT TABOR FD
 EMS : NORTHSHIRE EMS
 EMS2 : NONE LISTED

Page 6

Page 5

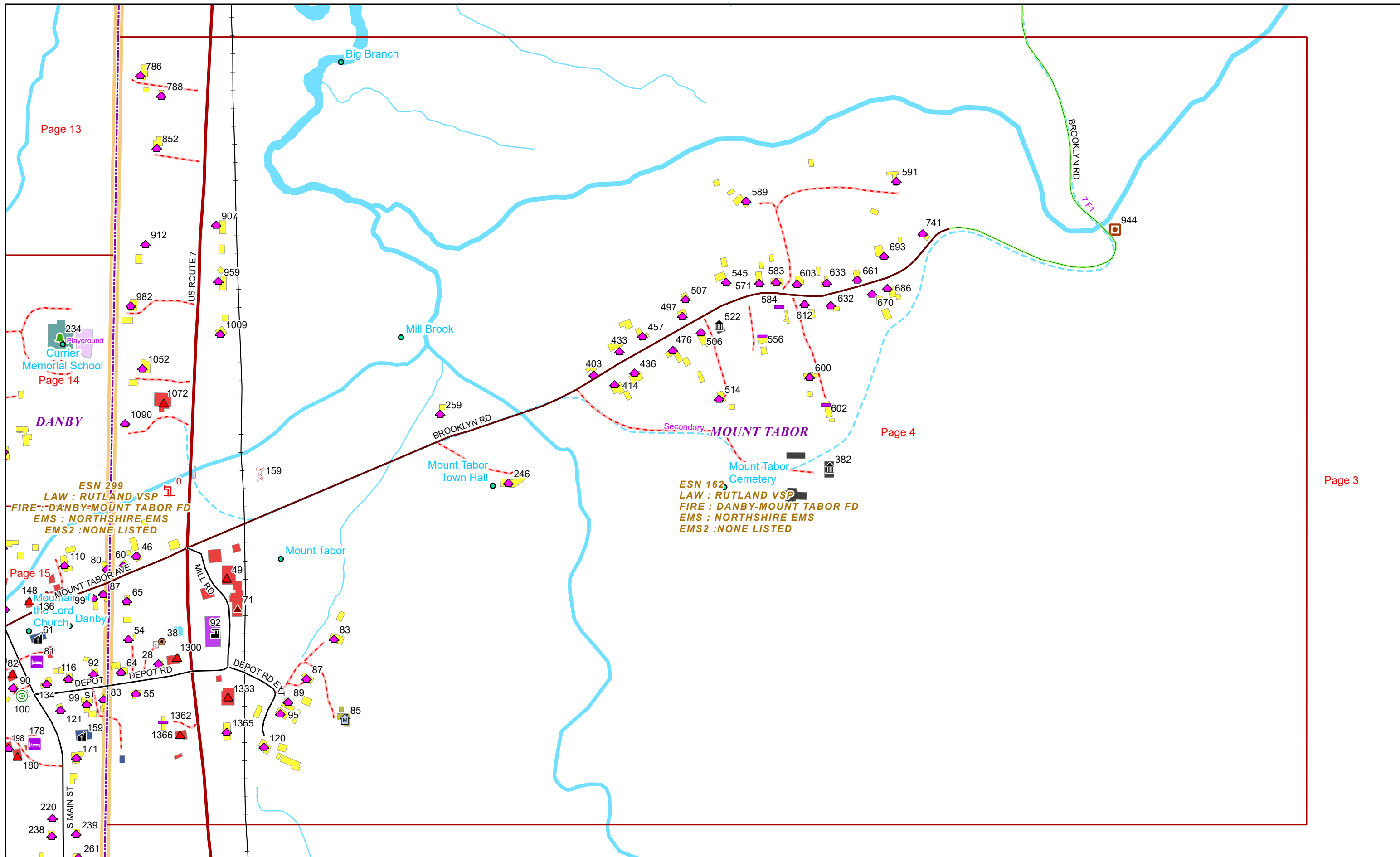


0 0.15 0.3 0.6 Miles 1 inch equals 833 feet

9/16/2024


MOUNT TABOR

Page: 3



ESN 299
 LAW : RUTLAND VSP
 FIRE : DANBY-MOUNT TABOR FD
 EMS : NORTHSHIRE EMS
 EMS2 : NONE LISTED

ESN 162
 LAW : RUTLAND VSP
 FIRE : DANBY-MOUNT TABOR FD
 EMS : NORTHSHIRE EMS
 EMS2 : NONE LISTED



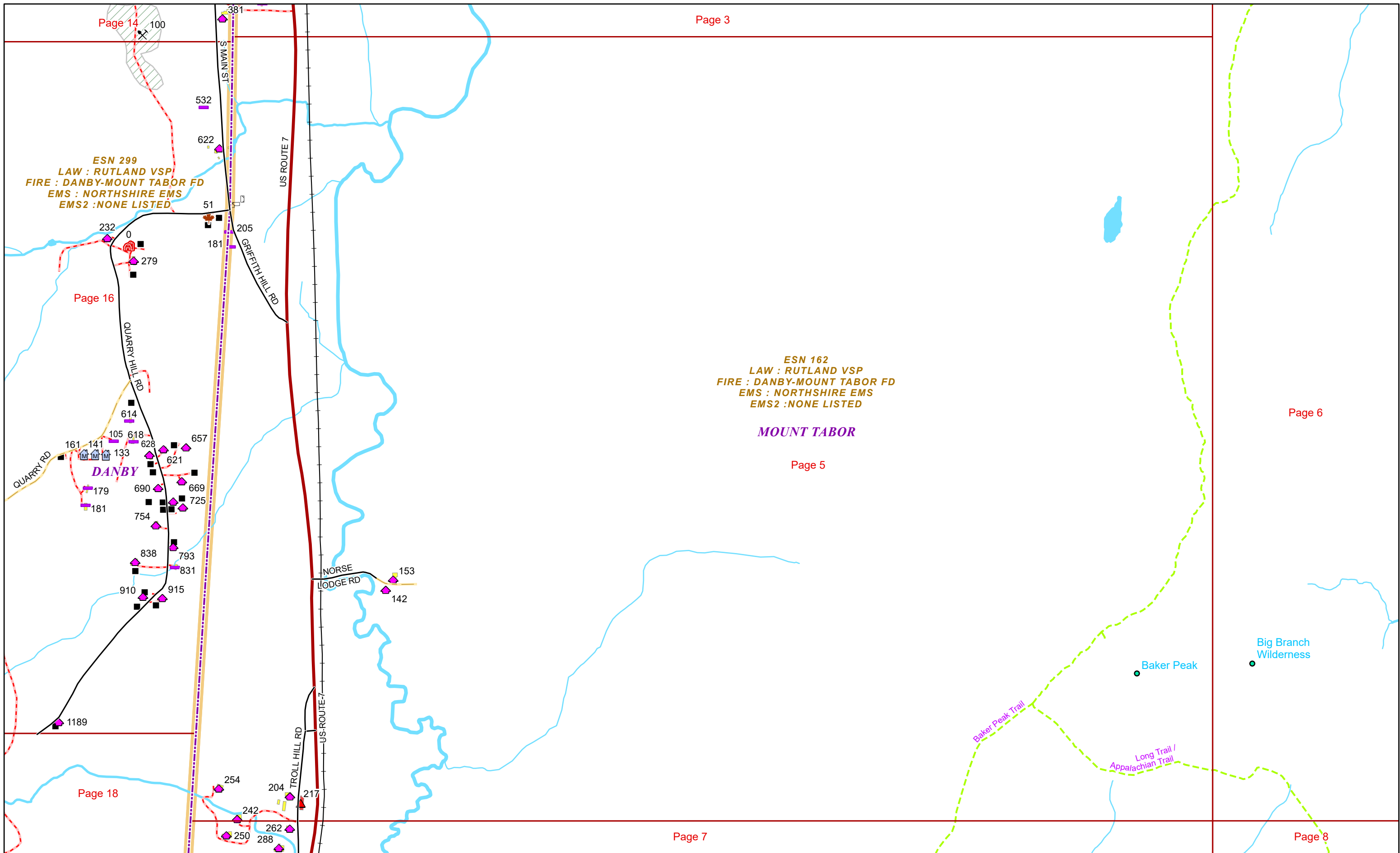
9/16/2024

MOUNT TABOR

ESN 299
LAW : RUTLAND VSP
FIRE : DANBY-MOUNT TABOR FD
EMS : NORTHSHIRE EMS
EMS2 : NONE LISTED

ESN 162
LAW : RUTLAND VSP
FIRE : DANBY-MOUNT TABOR FD
EMS : NORTHSHIRE EMS
EMS2 : NONE LISTED

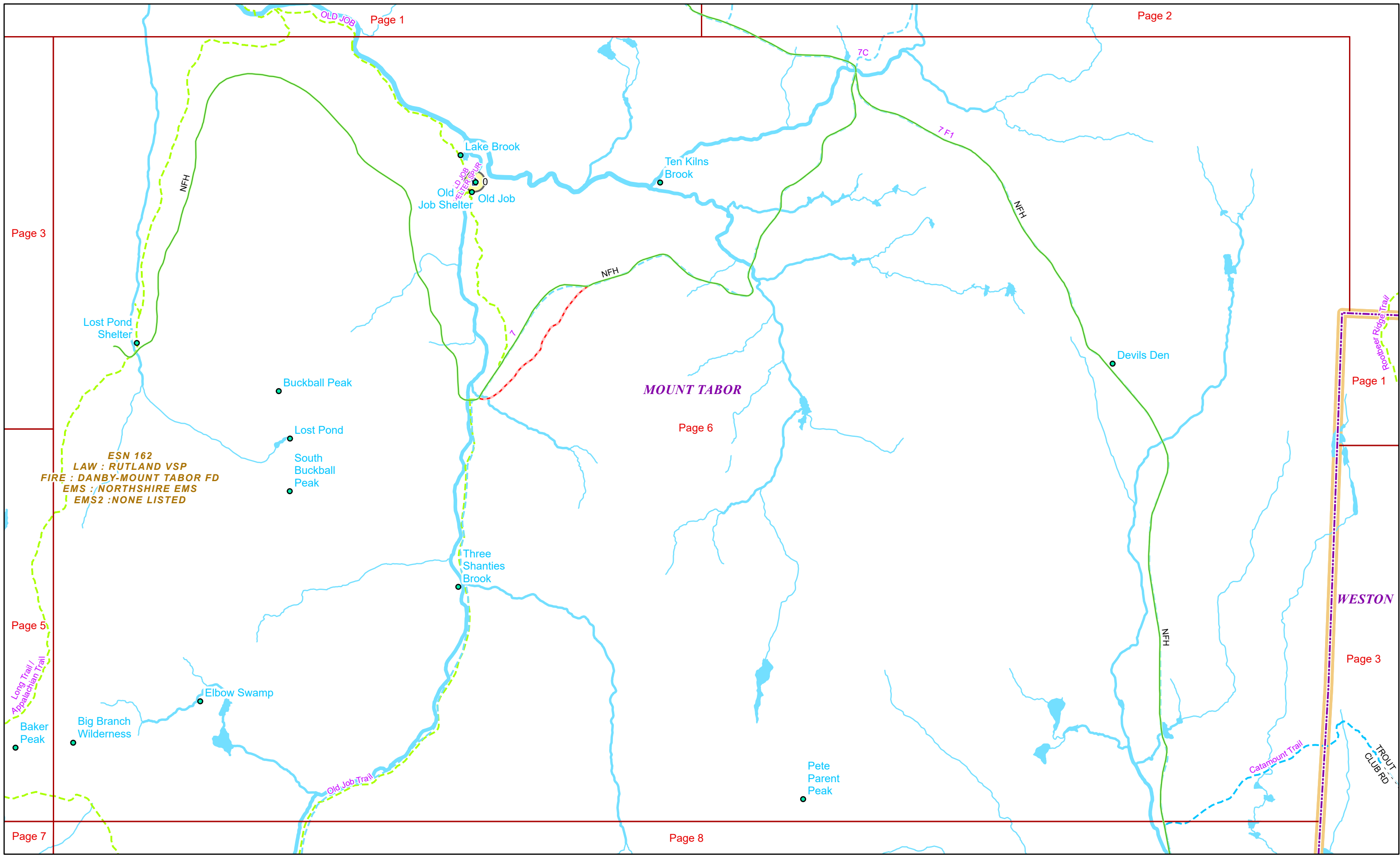
MOUNT TABOR



0 0.15 0.3 0.6 Miles 1 inch equals 833 feet

9/16/2024

MOUNT TABOR



Page 3

Page 1

Page 2

Page 1

WESTON

Page 3

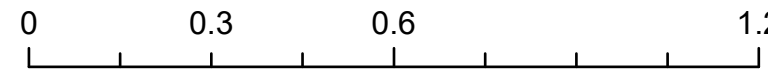
Page 5

Page 6

Page 8

Page 7

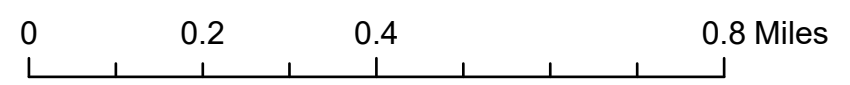
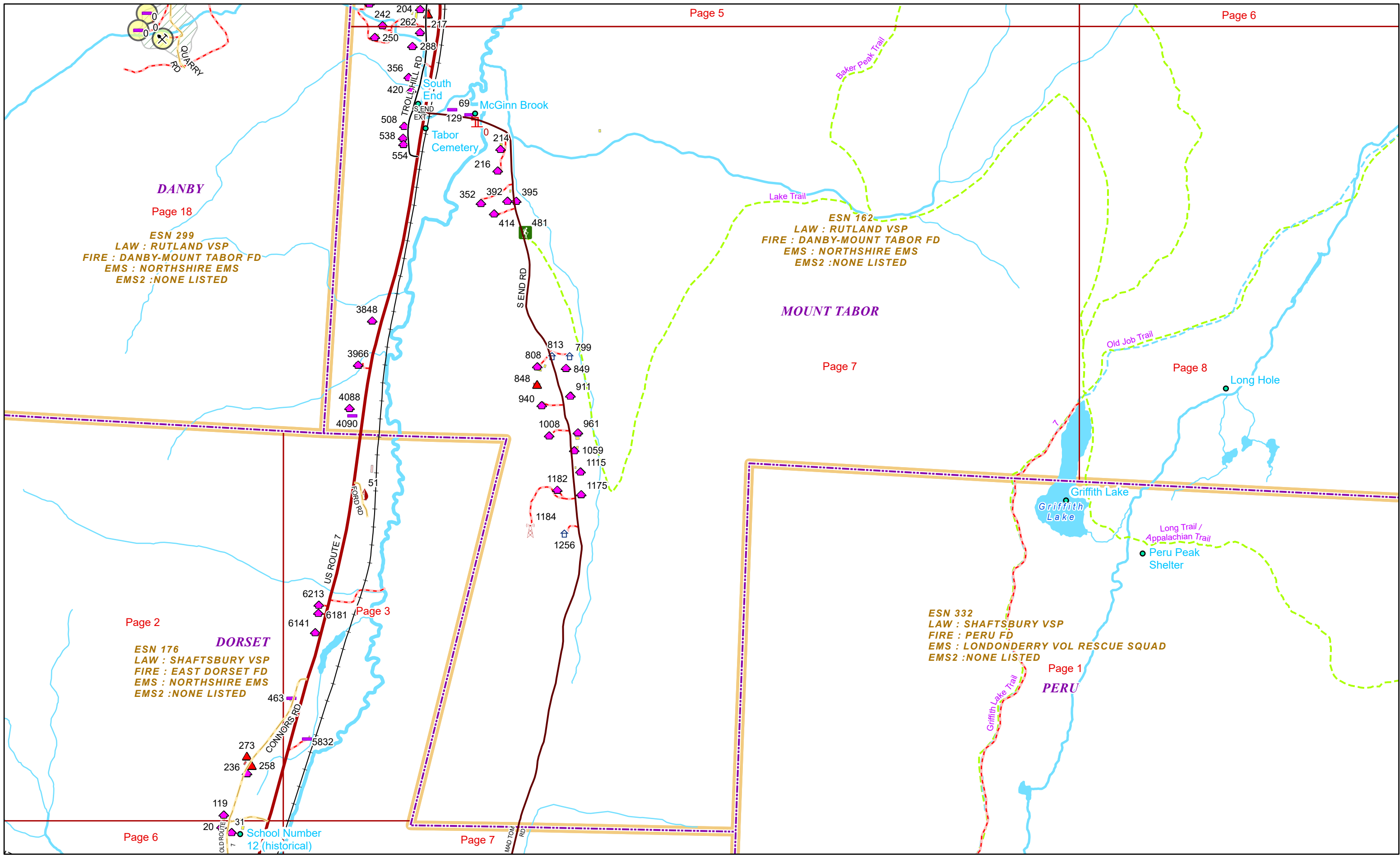
ESN 162
 LAW : RUTLAND VSP
 FIRE : DANBY-MOUNT TABOR FD
 EMS : NORTHSHIRE EMS
 EMS2 : NONE LISTED



1 inch equals 1,667 feet

9/16/2024

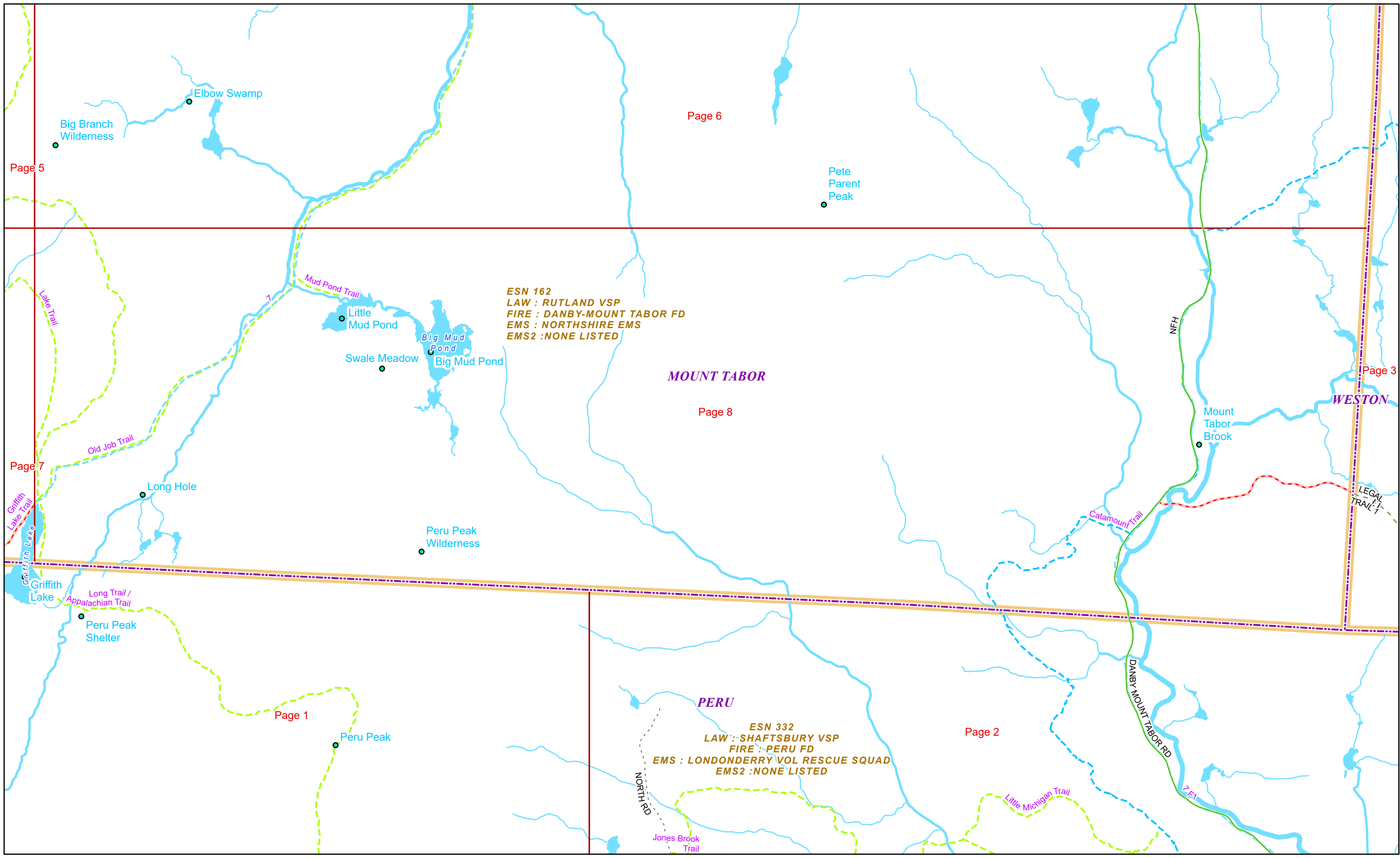
MOUNT TABOR



1 inch equals 1,167 feet

9/16/2024

MOUNT TABOR



Page 5

Page 6

Page 3

Page 7

Page 8

Page 1

Page 2

ESN 162
LAW : RUTLAND VSP
FIRE : DANBY-MOUNT TABOR FD
EMS : NORTHSHIRE EMS
EMS2 : NONE LISTED

MOUNT TABOR

PERU

ESN 332
LAW : SHAFTSBURY VSP
FIRE : PERU FD
EMS : LONDONDERRY VOL RESCUE SQUAD
EMS2 : NONE LISTED

WESTON



0 0.28 0.55 1.1 Miles

1 inch equals 1,583 feet

9/16/2024

MOUNT TABOR

Page: 8