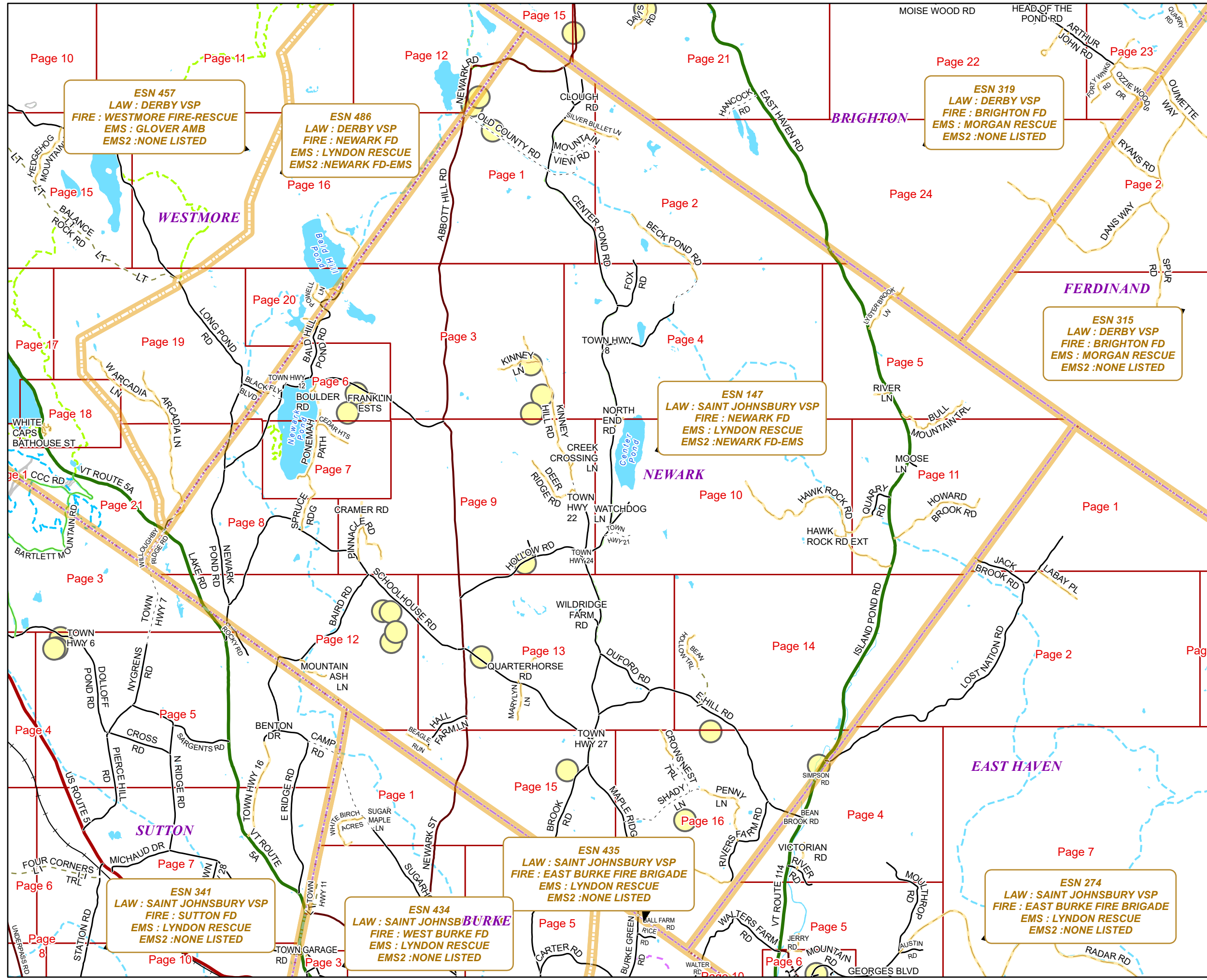


NEWARK




E911 Mapbook with GIS Data
Use constraints: The 911 related data layers (Esites, Landmarks, Roads, Driveways, Footprints, Atlas Sheets, ESZ, etc.) were developed and designed for 911 purposes only. The user should understand that the nature of the 911 data layers means they are never complete. Each municipal government is responsible for maintenance of the 911 database. Other data (non-911 related) used in the Vermont 911 Mapbook is acquired from the Vermont Center for Geographic Information (VCGI) (vcgi.vermont.gov) and other Vermont organizations.

Disclaimer:
This Vermont 911 Mapbook and Public GIS data is for general reference only. Data layers that appear on the map may or may not be accurate, current, or otherwise reliable. The Enhanced 911 Board and the State of Vermont make no representations of any kind, including but not limited to the warranties of merchantability or fitness for a particular use, nor are any such warranties to be implied with respect to the GIS data and Mapbook.

For questions/updates, contact:
Vermont Enhanced 911 Board
6 Baldwin St – 2nd Floor
Montpelier VT 05633-7960

Phone: 802-828-4911
Email: e911.info@vermont.gov
Web site: e911.vermont.gov

9/16/2024



























































Legend





























ESITES




























SITETYPE

-  **COMMERCIAL
-  **CULTURAL
-  **EDUCATIONAL
-  **GOVERNMENT
-  **INDUSTRIAL
-  **OTHER COMMERCIAL
-  **PUBLIC GATHERING
-  **UTILITY
-  ABANDONED
-  ACCESS POINT
-  ACCESSORY BARN
-  ACCESSORY BUILDING
-  AIR SUPPORT / MAINTENANCE FACILITY
-  AIR TRAFFIC CONTROL CENTER / COMMAND CENTER
-  AIRPORT TERMINAL
-  AMBULANCE SERVICE
-  AUDITORIUM / CONCERT HALL / THEATER / OPERA HOUSE
-  BANK
-  BOAT RAMP / DOCK
-  BORDER CROSSING
-  BORDER PATROL
-  BREWERY
-  BUS STATION / DISPATCH FACILITY
-  CAMP
-  CAMPGROUND
-  CEMETERY

-  CITY / TOWN HALL
-  COAST GUARD
-  COLLEGE / UNIVERSITY
-  COMMERCIAL CONSTRUCTION SERVICE
-  COMMERCIAL FARM
-  COMMERCIAL GARAGE
-  COMMERCIAL W/RESIDENCE
-  COMMUNICATION BOX
-  COMMUNICATION TOWER
-  COMMUNITY / RECREATION FACILITY
-  CONDOMINIUM
-  COURT HOUSE
-  CUSTOMS SERVICE
-  DAY CARE FACILITY
-  DEVELOPMENT SITE
-  EBS TOWER
-  EMERGENCY PHONE / CALLBOX
-  FAIR / EXHIBITION/ RODEO GROUNDS
-  FERRY TERMINAL / DISPATCH FACILITY
-  FIRE STATION
-  FISH FARM / HATCHERY
-  FITNESS FACILITY
-  FOOD DISTRIBUTION CENTER
-  GAS STATION
-  GATED W/BUILDING
-  GATED W/O BUILDING
-  GOLF COURSE
-  GRAVEL PIT / QUARRY / MINE

-  GREENHOUSE / NURSERY
-  GROCERY STORE
-  HARBOR / MARINA
-  HAZARDOUS MATERIALS FACILITY
-  HAZARDOUS STORAGE FACILITY
-  HEALTH CLINIC
-  HELIPAD / HELIPORT / HELISPOT
-  HISTORIC SITE / POINT OF INTEREST
-  HOSPITAL / MEDICAL CENTER
-  HOUSE OF WORSHIP
-  HYDROELECTRIC FACILITY
-  ICE ARENA
-  INSTITUTIONAL RESIDENCE / DORM / BARRACKS
-  LANDFILL
-  LAW ENFORCEMENT
-  LIBRARY
-  LODGING B&B / HOTEL / MOTEL / INN
-  LOOKOUT TOWER
-  LUMBER MILL / SAW MILL
-  MANUFACTURING FACILITY
-  MOBILE HOME
-  MORGUE
-  MULTI-FAMILY DWELLING
-  MUSEUM
-  NATIONAL GUARD /
-  NUCLEAR FACILITY
-  NURSING HOME / LONG TERM CARE
-  OFFICE BUILDING

-  OIL / GAS FACILITY
-  OTHER
-  OTHER RESIDENTIAL
-  OUTPATIENT CLINIC
-  PARK AND RIDE / COMMUTER
-  PHARMACY
-  PICNIC AREA
-  POST OFFICE
-  PRISON / CORRECTIONAL FACILITY
-  PRIVATE AND EXPRESS SHIPPING FACILITY
-  PSAP
-  PUBLIC BEACH
-  PUBLIC TELEPHONE
-  PUBLIC WATER SUPPLY INTAKE
-  PUBLIC WATER SUPPLY WELL
-  PUMP STATION
-  RACE TRACK / DRAGSTRIP
-  RAILROAD STATION
-  RESIDENTIAL FARM
-  REST STOP / ROADSIDE PARK
-  RESTAURANT
-  RETAIL FACILITY
-  RV HOOKUP
-  SCHOOL K / 12
-  SEASONAL HOME
-  SHOOTING RANGE
-  SINGLE FAMILY DWELLING
-  SKI AREA / ALPINE

-  SOLAR FACILITY
-  SPORTS ARENA /
-  STATE CAPITOL
-  STATE GARAGE
-  STATE GOVERNMENT FACILITY
-  STATE PARK
-  STORAGE UNITS
-  SUBSTATION
-  SUGARHOUSE
-  TEMPORARY STRUCTURE
-  TOWN GARAGE
-  TOWN OFFICE
-  TRAILHEAD
-  TRANSFER STATION
-  UNKNOWN
-  US FOREST FACILITY
-  US GOVERNMENT FACILITY
-  UTILITY POLE W/PHONE
-  VETERINARY HOSPITAL / CLINIC
-  VISITOR / INFORMATION CENTER
-  WAREHOUSE
-  WASTE / BIOMASS FACILITY
-  WASTEWATER TREATMENT PLANT
-  WATER TANK
-  WATER TOWER
-  WIND FACILITY / WIND TOWER
-  YOUTH CAMP

Legend

Roads

-  Interstate Highway
-  US Highway
-  State Highway
-  Town Highway Class 1
-  Town Highway Class 2
-  Town Highway Class 3
-  Town Highway Class 4
-  Private
-  Driveway
-  Discontinued Road
-  Legal Trail
-  Ferry
-  Military - no public access
-  National Forest Highway
-  State Forest Highway
-  Proposed
-  Rivers
-  Driveways
- 

Hydrants

-  Drafting Site
-  Dry Hydrant
-  Municipal Hydrant
-  Pressurized Hydrant

Townline



Emergency Service Zones



FootPrints

-  Airport
-  Solar Field
-  Alpine Trail Easiest
-  Alpine Trail Intermediate
-  Alpine Trail Advanced
-  Alpine Trail Expert
-  Alpine Glade Marked
-  Alpine Glade Not Marked
-  Building
-  Farm
-  Golf Course
-  Quarry
-  Park
-  Shopping Center
-  Stadium/Arena
-  Other

Addressing Error

-  Orange - Duplicated Addressed Building
-  Yellow - Unnumbered Building

NEWARK Road Name Index

ROAD NAME	PAGE(S)
ABBOTT HILL RD	1,3,9,16
APPLE HILL RD	9
ARCADIA LN	8
BAIRD RD	9,12
BALD HILL POND RD	3,6,20
BALL FARM RD	16
BEAGLE RUN	15
BEAN HOLLOW TRL	14
BECK POND RD	2,4
BLACK FLY BLVD	6,19
BOULDER RD	6
BROOK RD	15
BROWN POND LN	3
BULL MOUNTAIN TRL	5,11
CEDAR HTS	7
CENTER POND RD	1,2,4,9,10
CLOUGH RD	1
CRAMER RD	9
CREEK CROSSING LN	9
CROWS NEST TRL	13,16
DEER RIDGE RD	9
DUFORD RD	13
E HILL RD	4,13,14,16
FOX RD	2,4
FRANKLIN ESTS	6
HALL FARM LN	13,15
HAWK ROCK RD	10,11
HAWK ROCK RD EXT	10
HOLLOW RD	9,13
HOWARD BROOK RD	11

ROAD NAME	PAGE(S)
ISLAND POND RD	2,5,11,14,16
JACK BROOK RD	1,11
KIMBERLY LN	3
KINNEY HILL RD	3,9
KINNEY LN	3
LAKE RD	8,12
LONG POND RD	8,21
LOST NATION RD	4,16
LYSTER BROOK LN	5
MAKENZIE WAY	6
MAPLE RIDGE RD	9,13,15,16
MARYLYN LN	13
MOOSE LN	11
MOUNTAIN ASH LN	12
MOUNTAIN VIEW RD	1,2
NEWARK POND RD	3,6,7,8,9,12
NEWARK ST	9,13,15
NORTH END RD	4,10
OLD COUNTY RD	1,16
PENNY LN	16
PINNACLE RD	9
POINT LN	6
PONEMAH PATH	6,7
QUARRY RD	10,11
QUARTERHORSE RD	13
RIVER LN	5
RIVERS FARM RD	16
ROCKY RD	12
SCHOOLHOUSE RD	8,9,12,13,15
SHADY LN	16

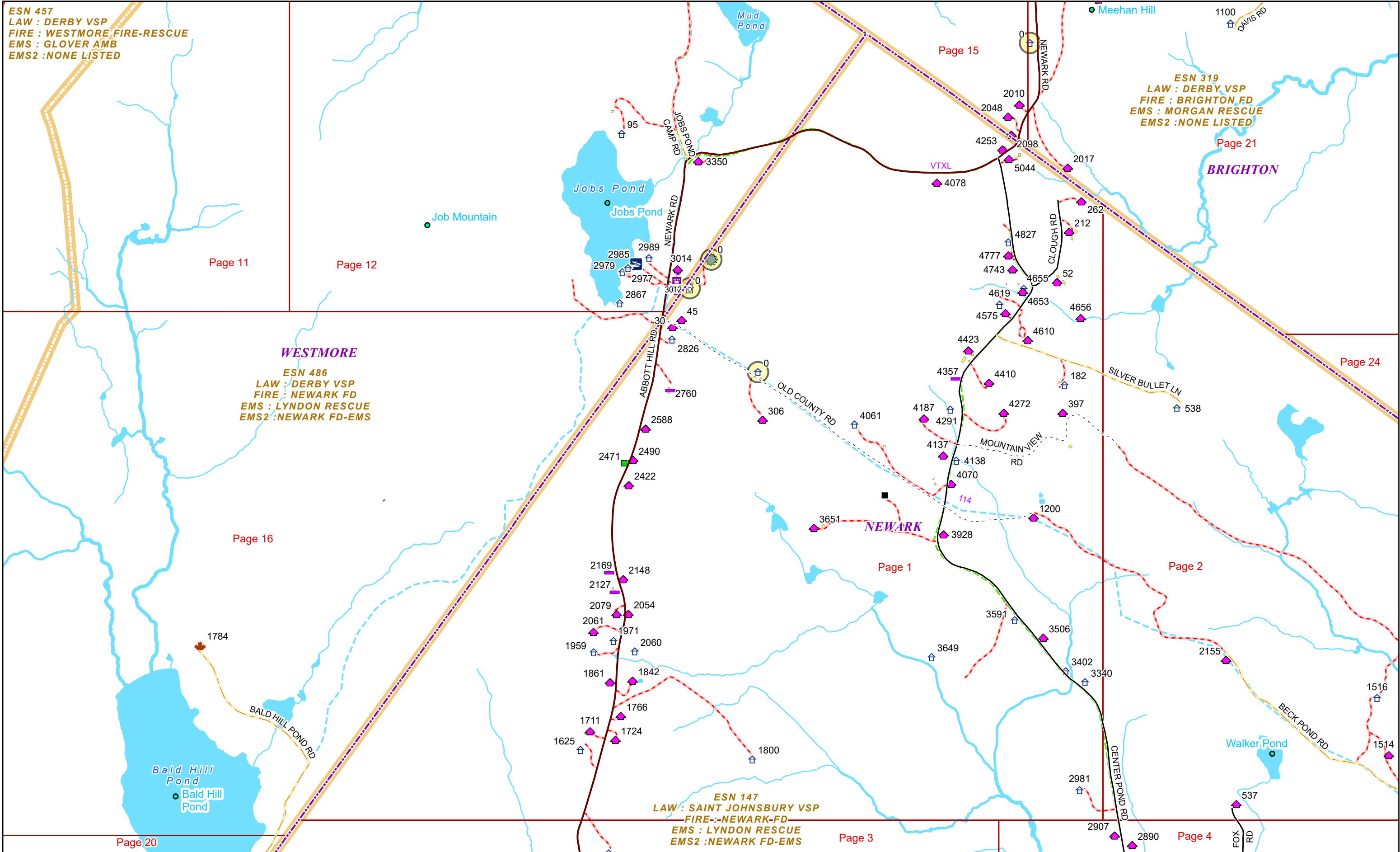
ROAD NAME	PAGE(S)
SILVER BULLET LN	1,2
SPRUCE RDG	7,8
TOWN HWY 12	6
TOWN HWY 21	10
TOWN HWY 22	9
TOWN HWY 24	9
TOWN HWY 27	15
TOWN HWY 33	16
TOWN HWY 8	4
VT ROUTE 5A	21
WATCHDOG LN	10
WILDRIDGE FARM RD	13
WILLOUGHBY RIDGE RD	8

ESN 457
LAW : DERBY VSP
FIRE : WESTMORE FIRE-RESCUE
EMS : GLOVER AMB
EMS2 : NONE LISTED

ESN 319
LAW : DERBY VSP
FIRE : BRIGHTON FD
EMS : MORGAN RESCUE
EMS2 : NONE LISTED

WESTMORE
ESN 486
LAW : DERBY VSP
FIRE : NEWARK FD
EMS : LYNDON RESCUE
EMS2 : NEWARK FD-EMS

ESN 147
LAW : SAINT JOHNSBURY VSP
FIRE : NEWARK-FD
EMS : LYNDON RESCUE
EMS2 : NEWARK FD-EMS



Page 11

Page 12

Page 15

Page 21

Page 24

Page 16


Page 1

Page 2

Page 20

Page 3

Page 4

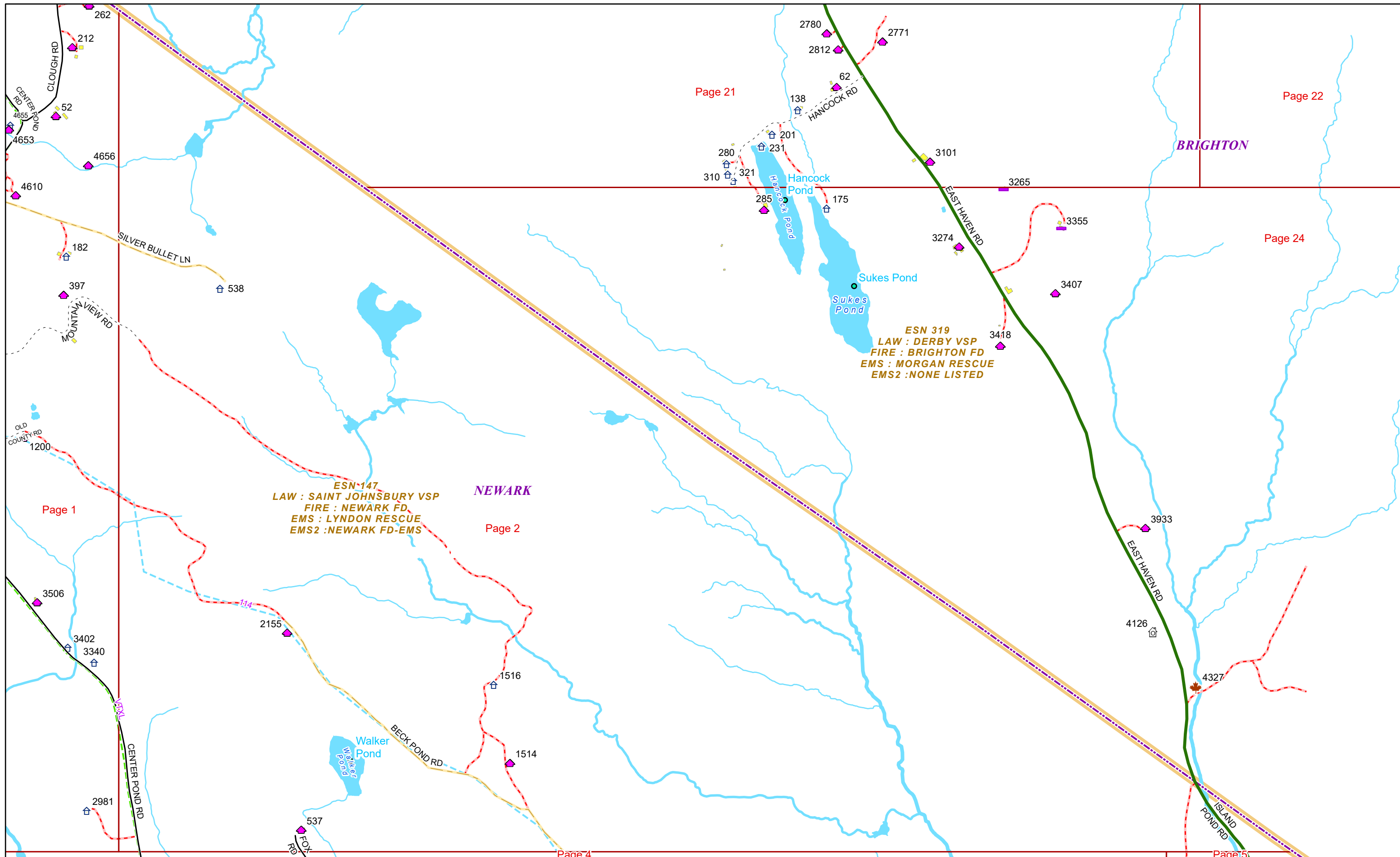


1 inch equals 1,250 feet

9/16/2024

NEWARK

Page: 1



Page 21

Page 22

Page 24


Page 1

NEWARK

Page 2

Page 4

Page 5

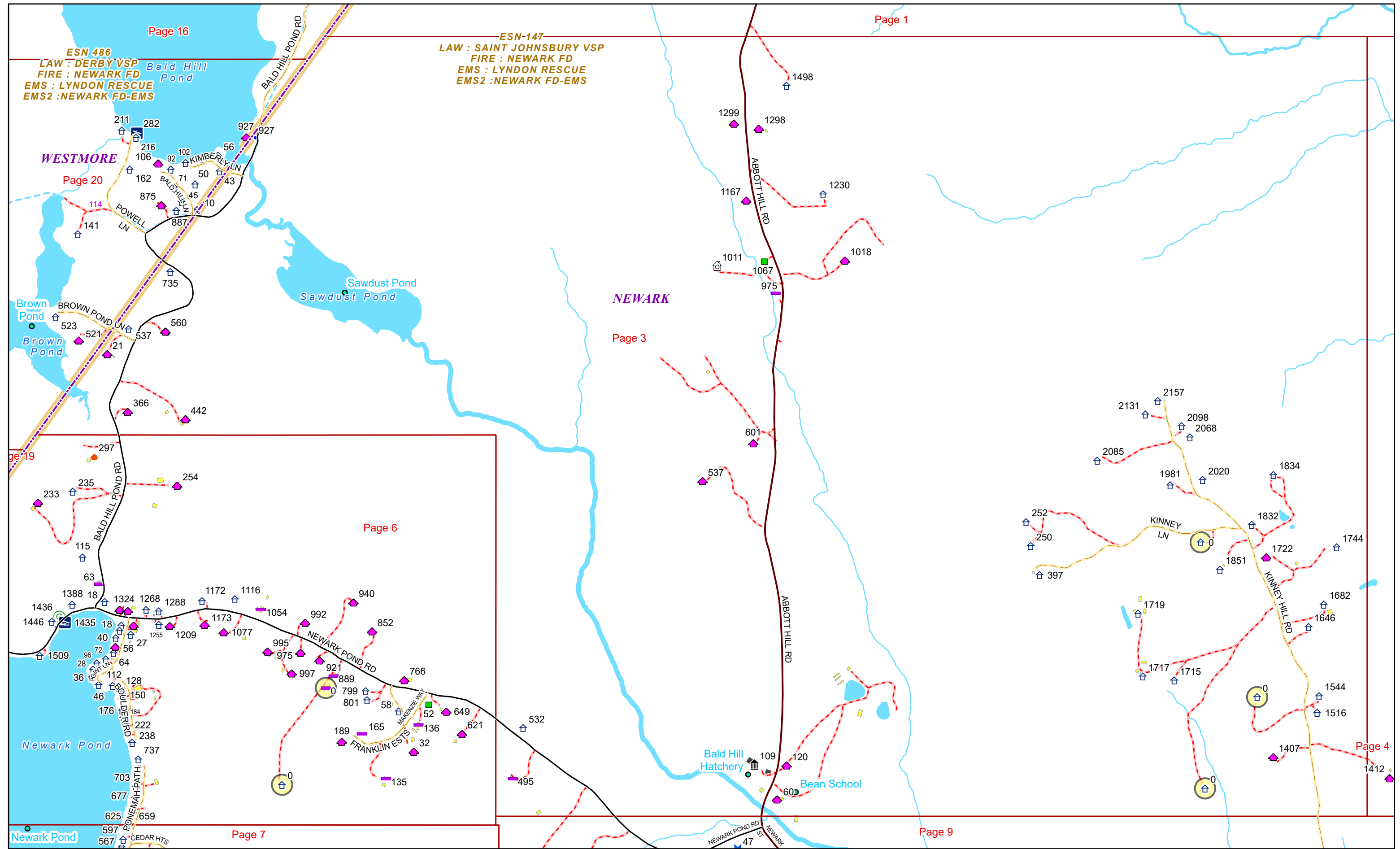


1 inch equals 917 feet

9/16/2024

NEWARK

Page: 2



Page 19

Page 20

Page 6

Page 7

Page 9

Page 16

Page 20

Page 3

Page 4

Page 9

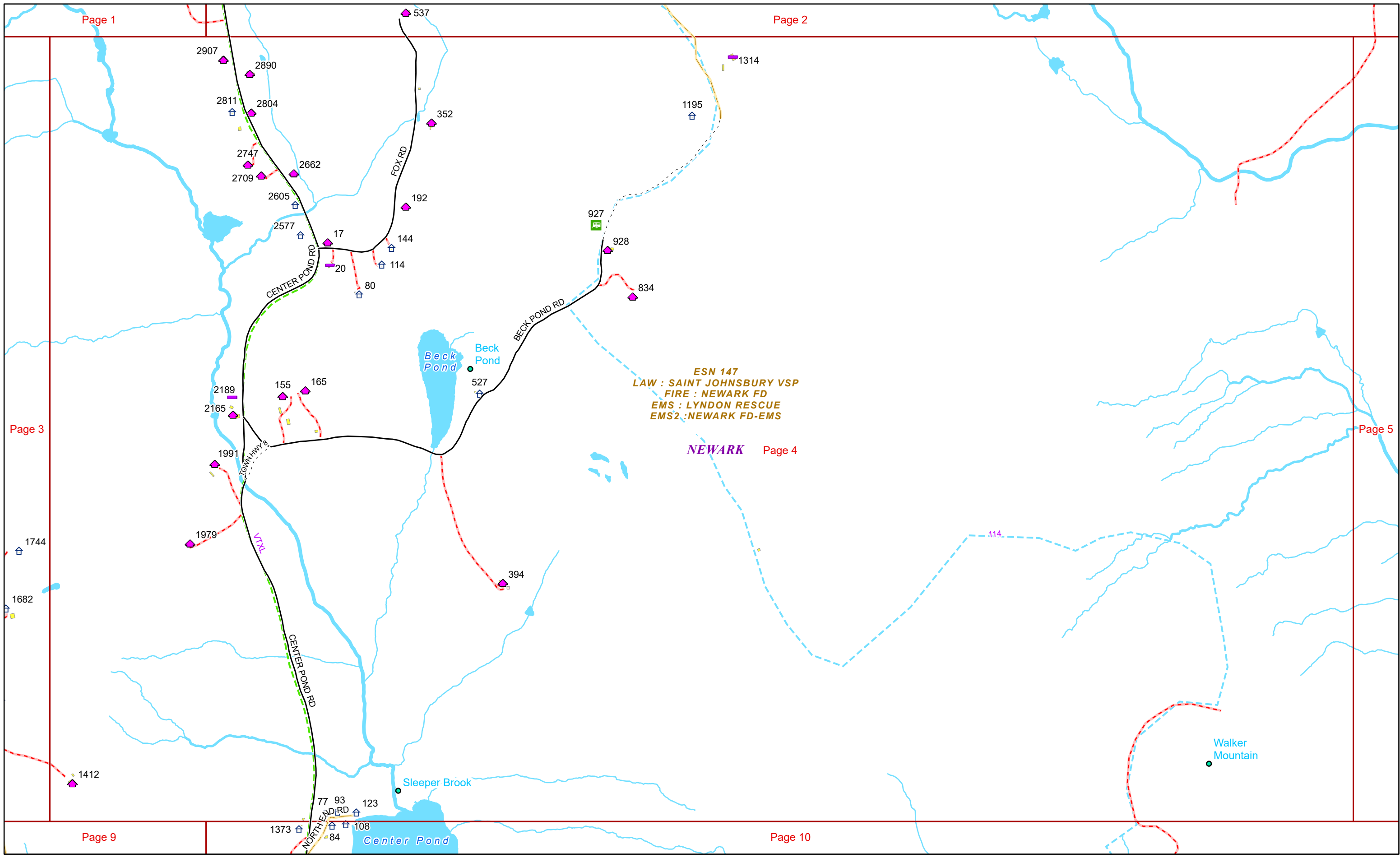


0 0.15 0.3 0.6 Miles 1 inch equals 833 feet

9/16/2024

NEWARK

Page: 3



Page 1

Page 2

Page 3

Page 5

ESN 147
LAW : SAINT JOHNSBURY VSP
FIRE : NEWARK FD
EMS : LYNDON RESCUE
EMS2 : NEWARK FD-EMS

NEWARK Page 4

Page 9

Page 10

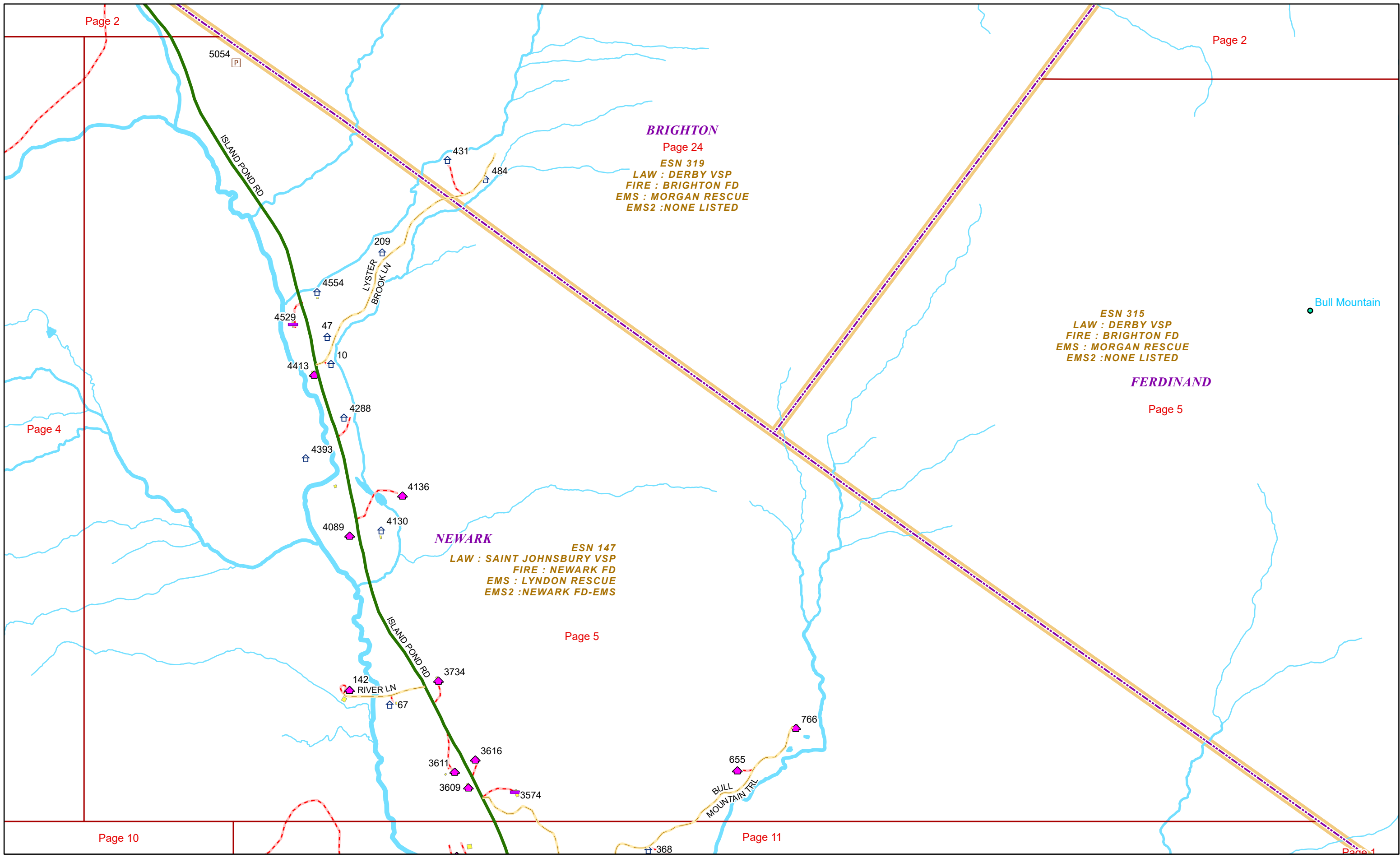


0 0.15 0.3 0.6 Miles 1 inch equals 833 feet


9/16/2024

NEWARK

Page: 4



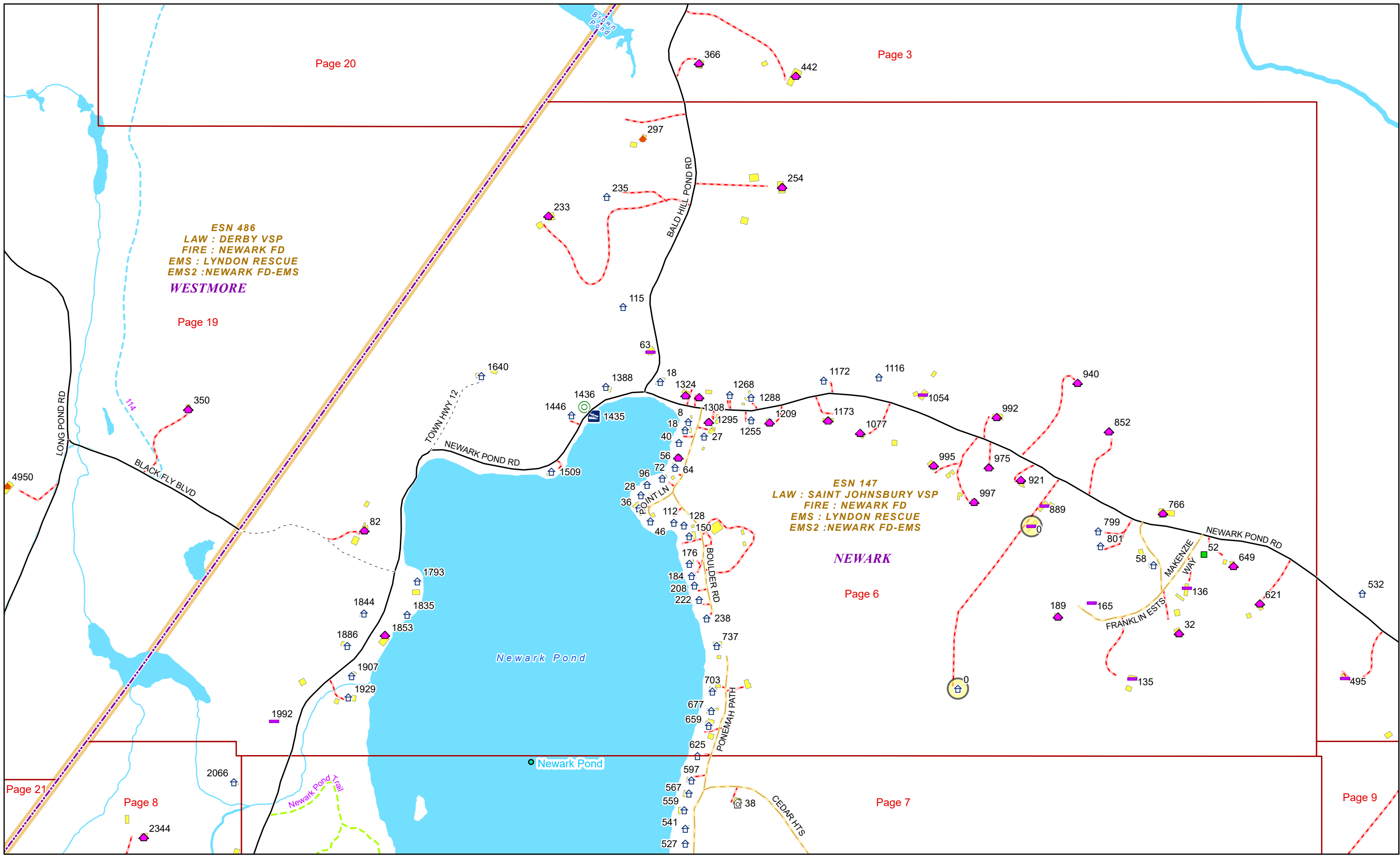
Bull Mountain



9/16/2024

NEWARK

Page: 5



ESN 486
LAW : DERBY VSP
FIRE : NEWARK FD
EMS : LYNDON RESCUE
EMS2 : NEWARK FD-EMS
WESTMORE

ESN 147
LAW : SAINT JOHNSBURY VSP
FIRE : NEWARK FD
EMS : LYNDON RESCUE
EMS2 : NEWARK FD-EMS
NEWARK

Page 20

Page 3

Page 19

Page 6

Page 21

Page 8

Page 7

Page 9




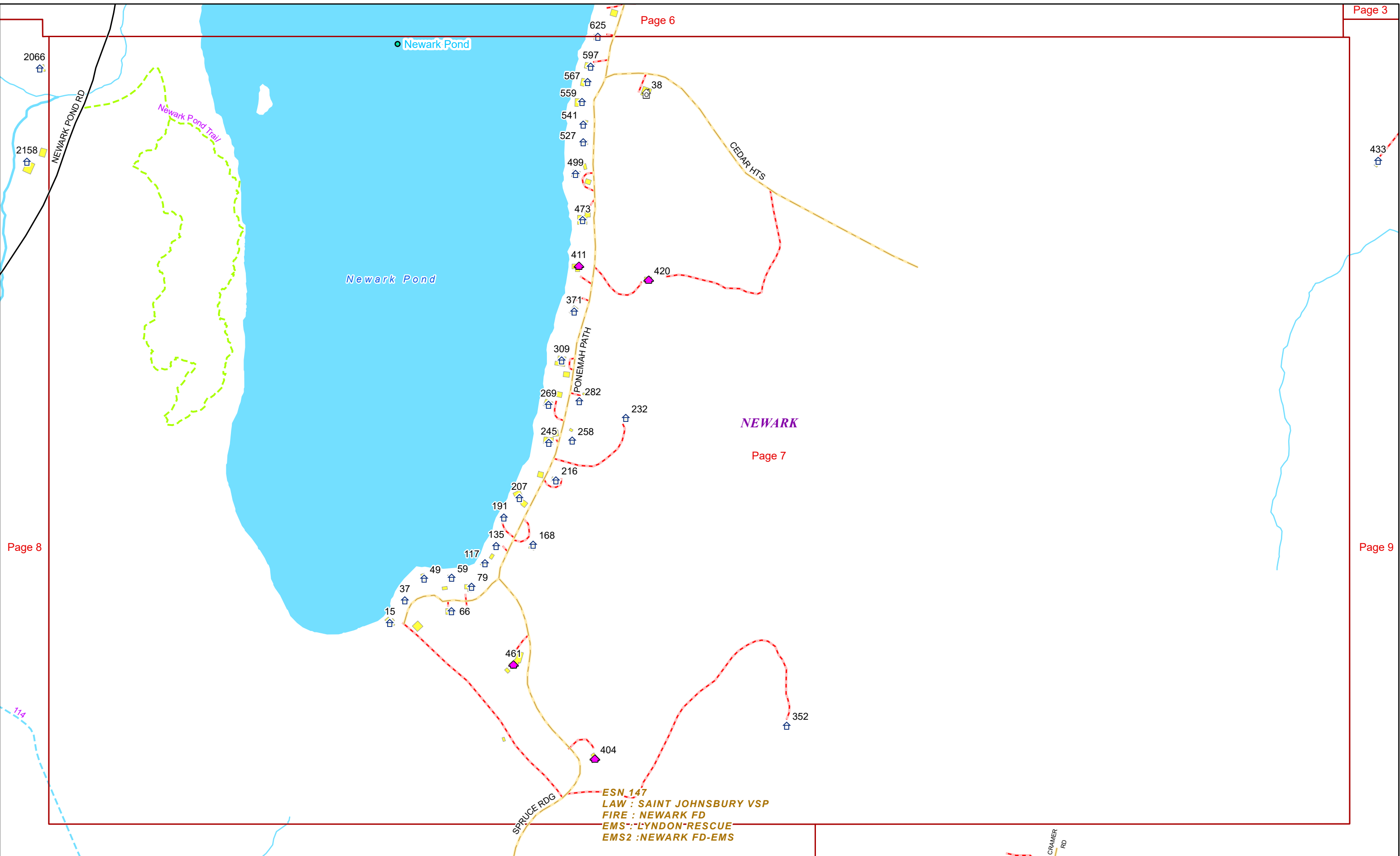
0 0.07 0.15 0.3 Miles

1 inch equals 500 feet

9/16/2024


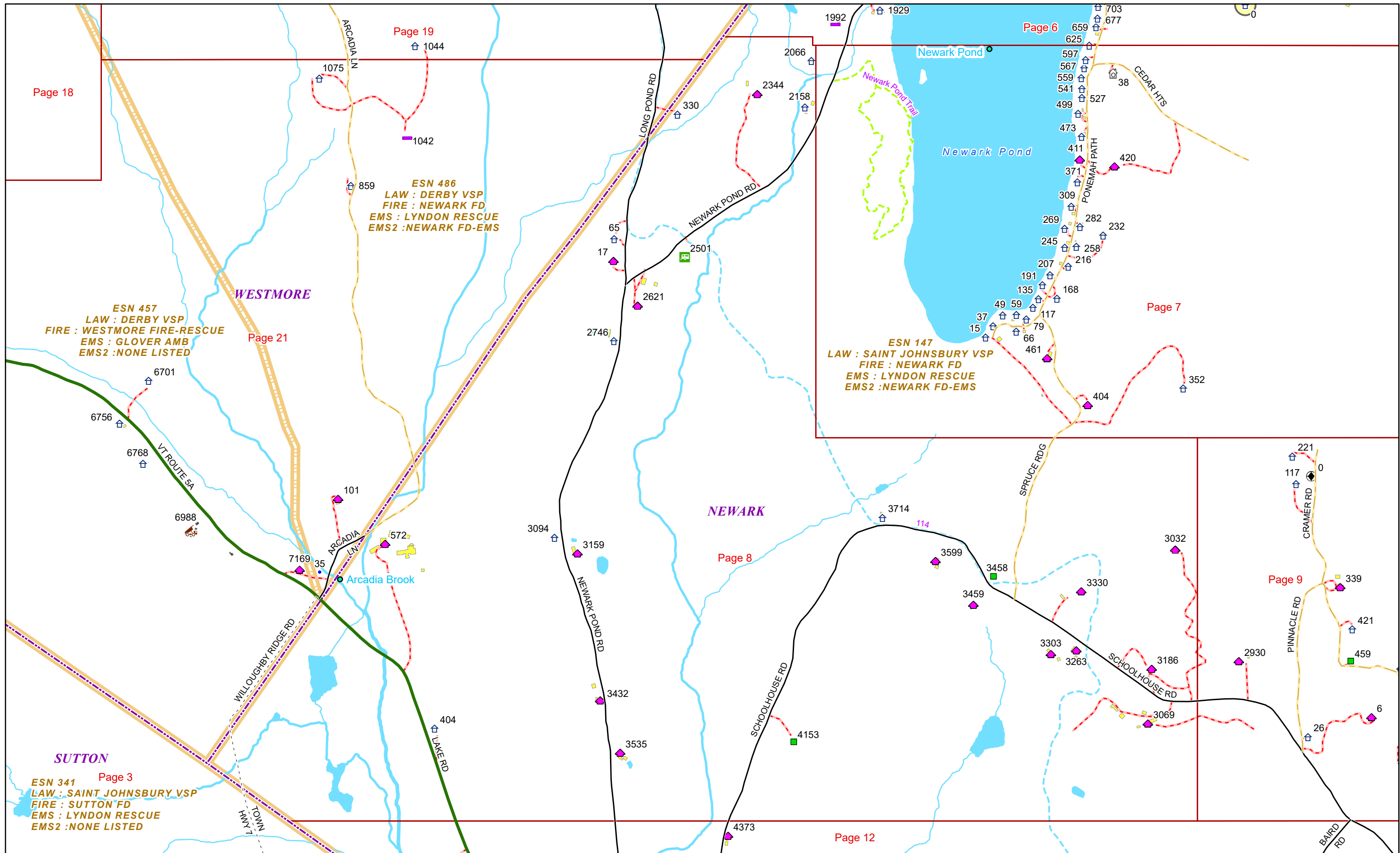
NEWARK

Page: 6



9/16/2024

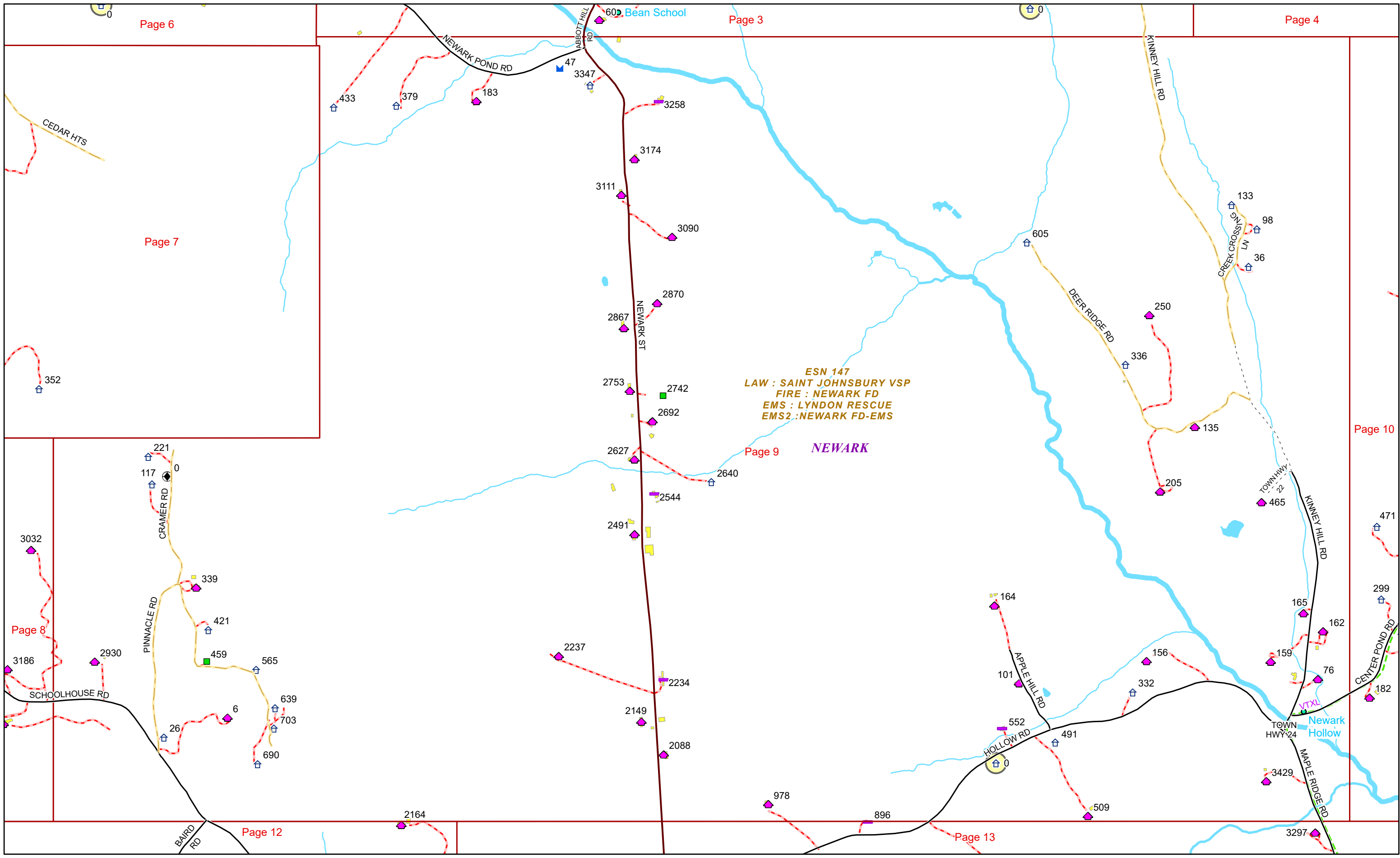
NEWARK



9/16/2024

NEWARK

Page: 8



NEWARK

ESN 147
LAW : SAINT JOHNSBURY VSP
FIRE : NEWARK FD
EMS : LYNDON RESCUE
EMS2 : NEWARK FD-EMS


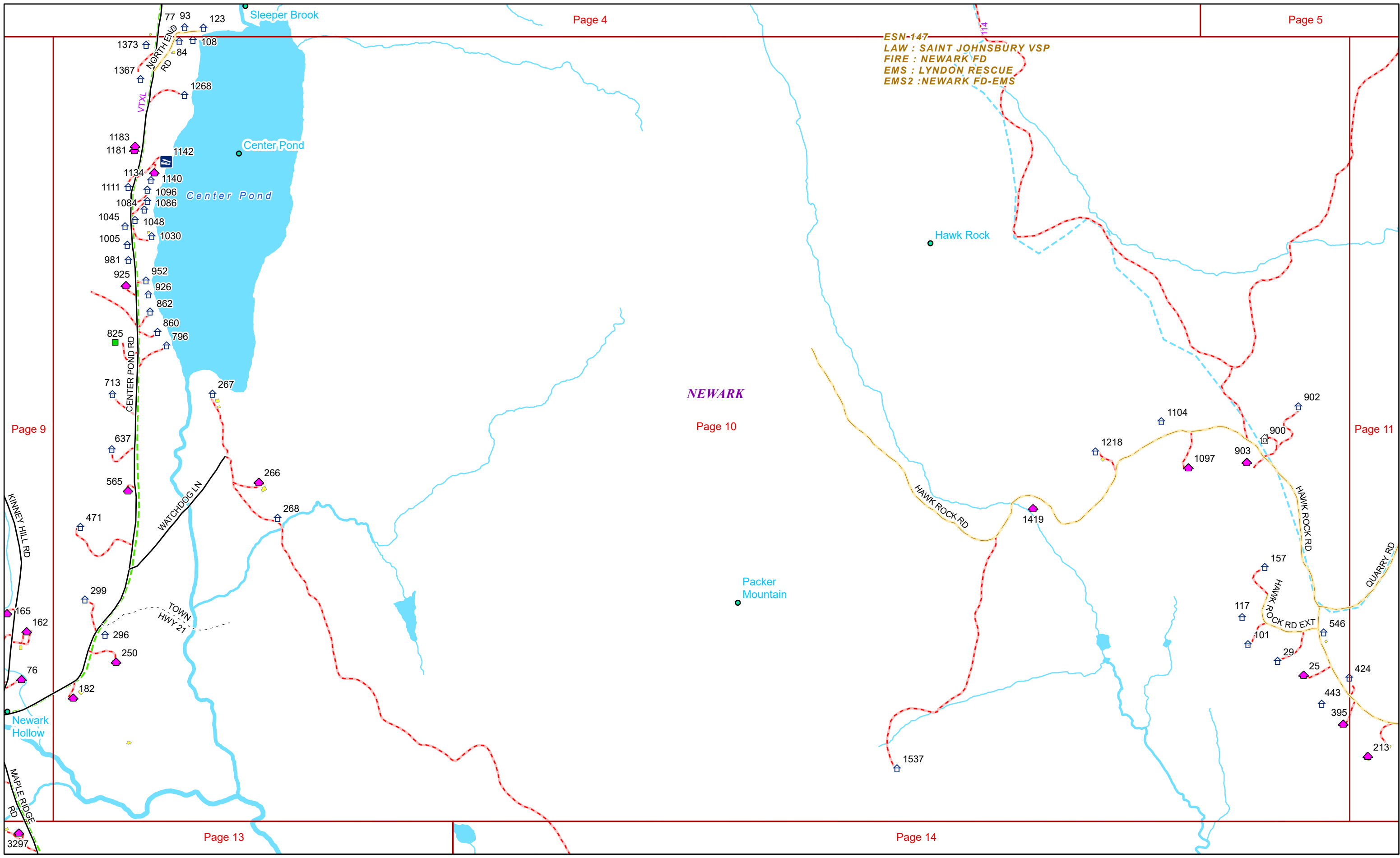



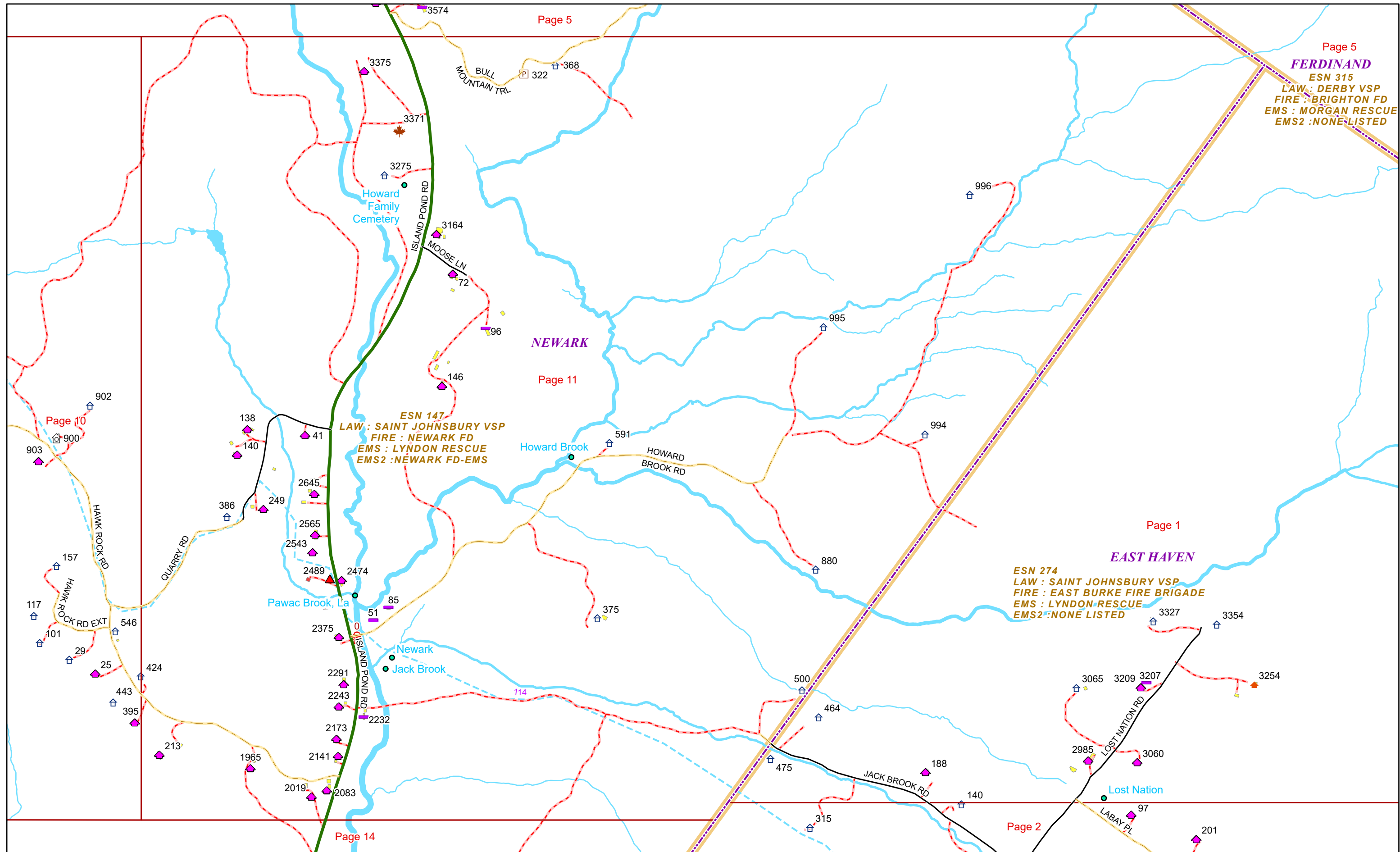
0 0.15 0.3 0.6 Miles 1 inch equals 833 feet

9/16/2024

NEWARK

ESN-147
LAW : SAINT JOHNSBURY VSP
FIRE : NEWARK FD
EMS : LYNDON RESCUE
EMS2 : NEWARK FD-EMS

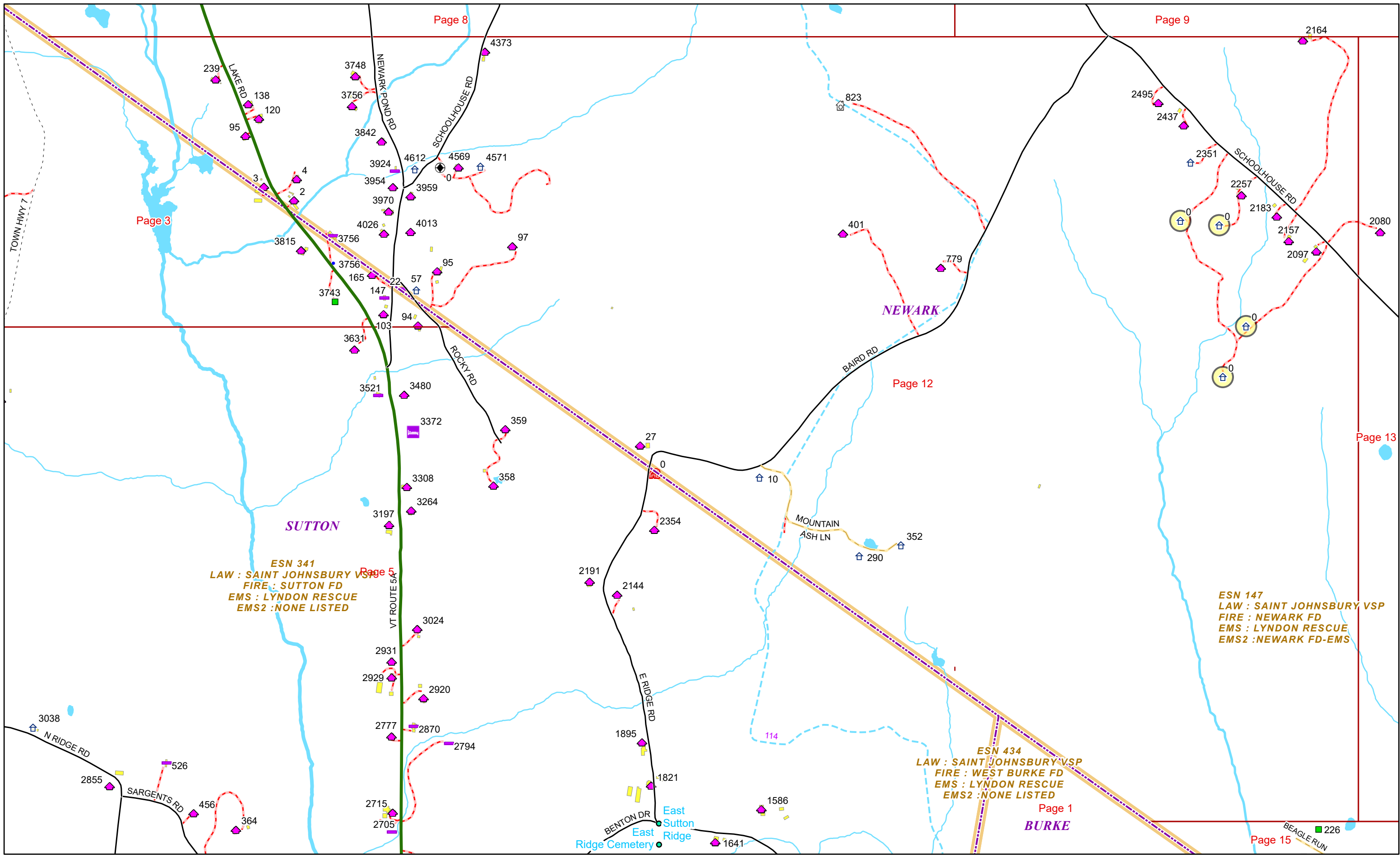




9/16/2024

NEWARK

Page: 11



Page 3

Page 8

Page 9

Page 12

Page 13

Page 15


ESN 341
 LAW : SAINT JOHNSBURY VSP
 FIRE : SUTTON FD
 EMS : LYNDON RESCUE
 EMS2 : NONE LISTED

ESN 147
 LAW : SAINT JOHNSBURY VSP
 FIRE : NEWARK FD
 EMS : LYNDON RESCUE
 EMS2 : NEWARK FD-EMS

ESN 434
 LAW : SAINT JOHNSBURY VSP
 FIRE : WEST BURKE FD
 EMS : LYNDON RESCUE
 EMS2 : NONE LISTED

Page 1

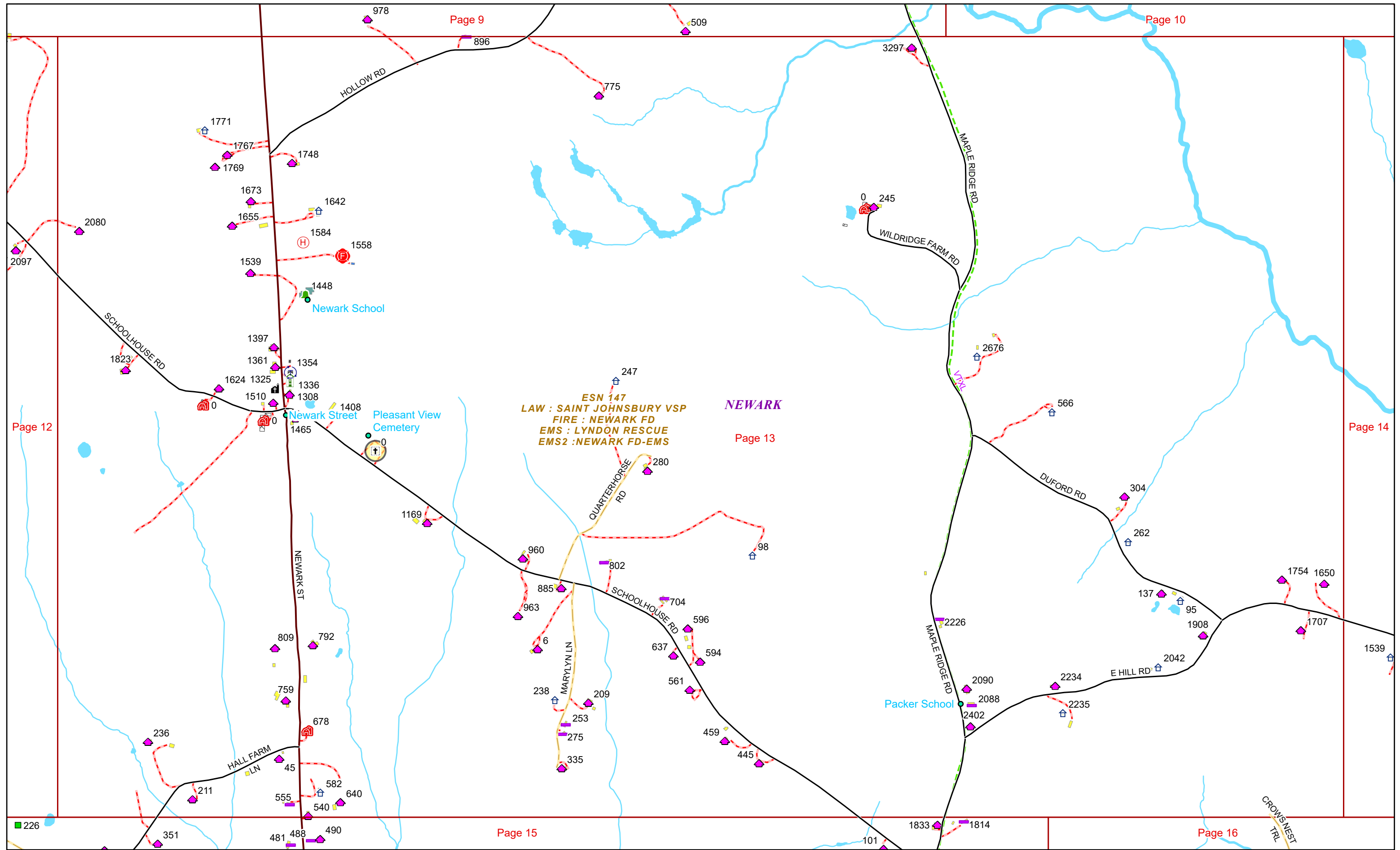
BURKE



9/16/2024

NEWARK

Page: 12



Page 12

Page 9

Page 10


Page 14

NEWARK

Page 13

Page 15

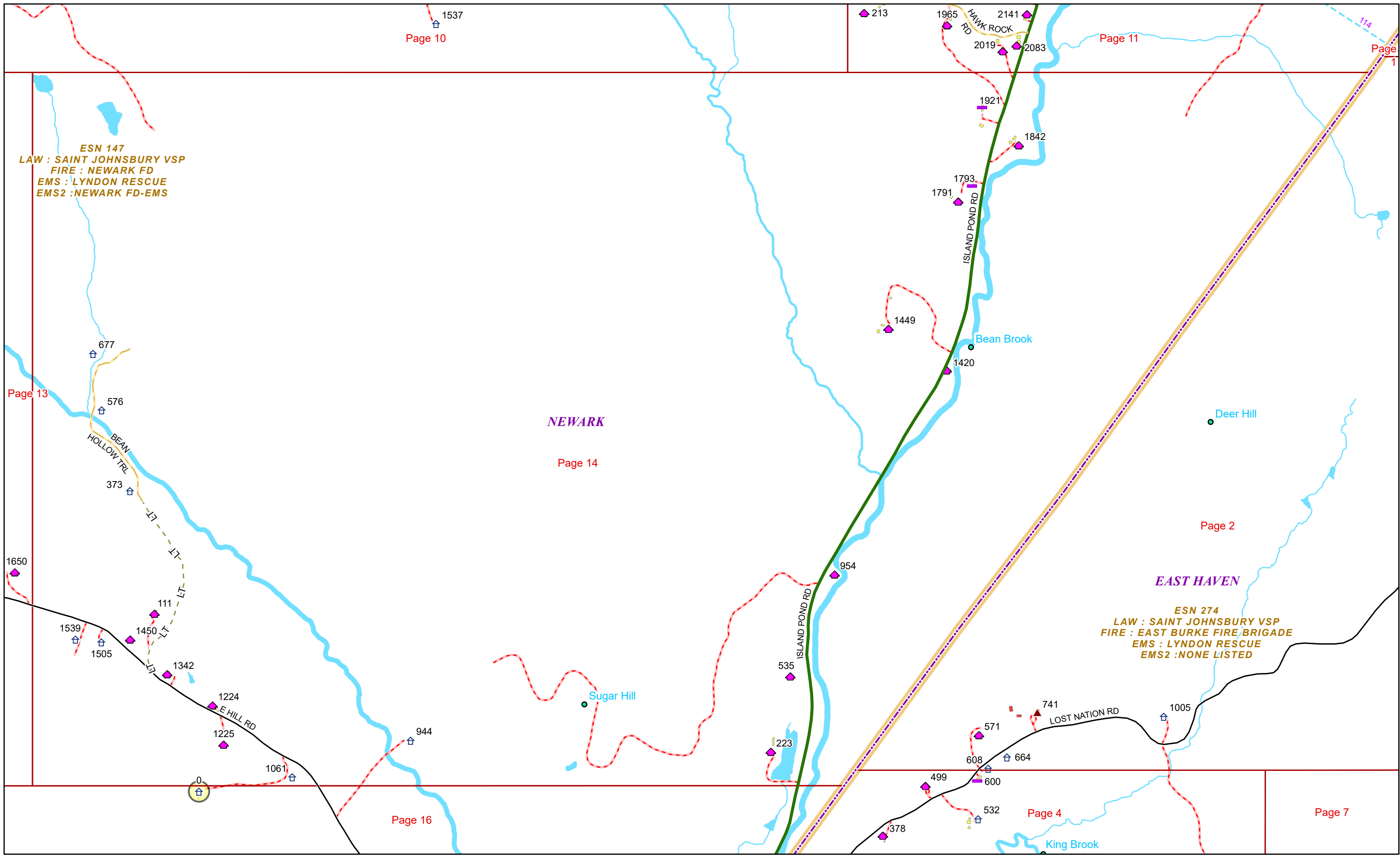
Page 16



9/16/2024

NEWARK

Page: 13



ESN 147
LAW : SAINT JOHNSBURY VSP
FIRE : NEWARK FD
EMS : LYNDON RESCUE
EMS2 : NEWARK FD-EMS

ESN 274
LAW : SAINT JOHNSBURY VSP
FIRE : EAST BURKE FIRE BRIGADE
EMS : LYNDON RESCUE
EMS2 : NONE LISTED

NEWARK



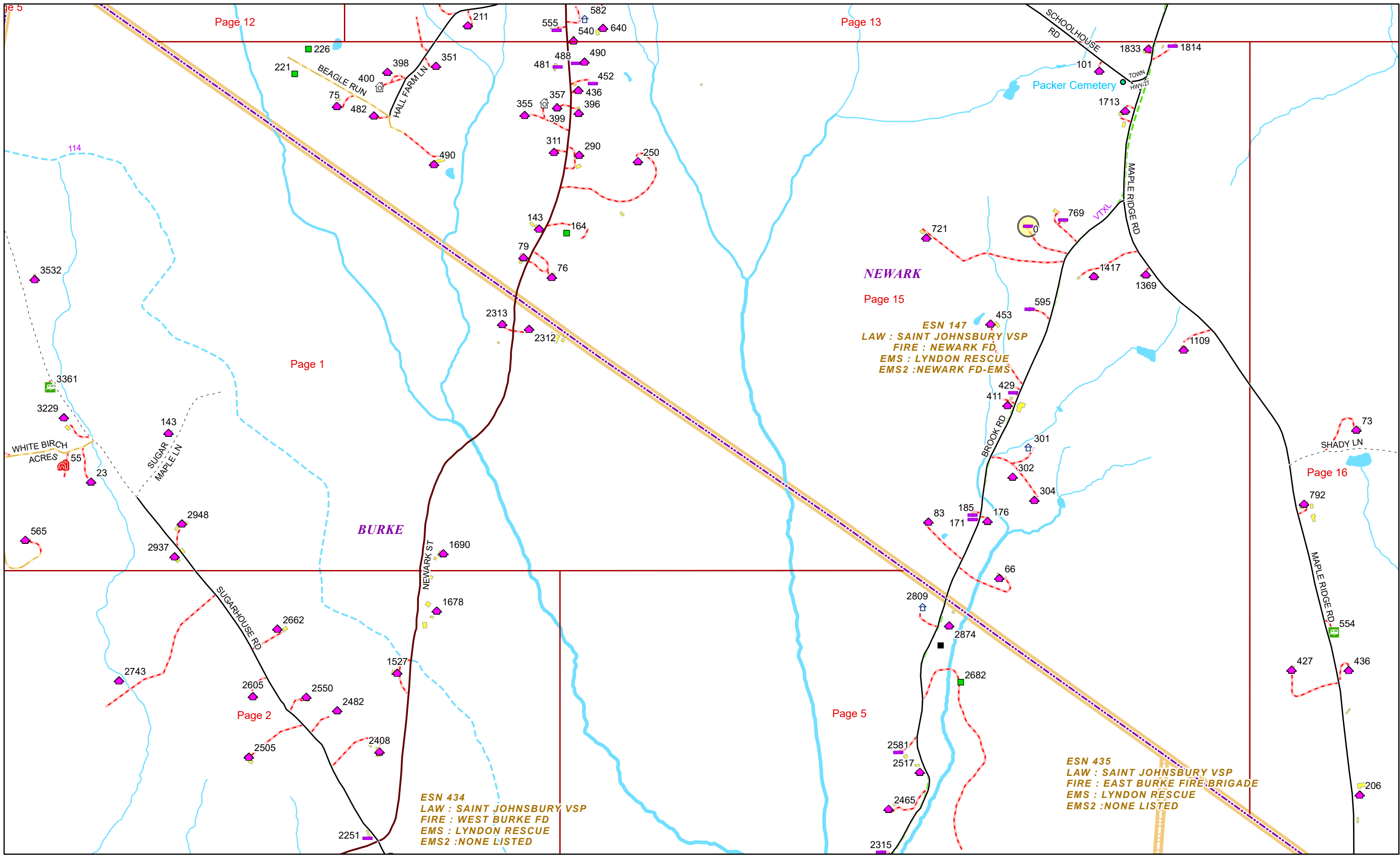
0 0.15 0.3 0.6 Miles

1 inch equals 917 feet

9/16/2024

NEWARK

Page: 14



Page 12

Page 13

Page 1

Page 15

Page 16

Page 2

Page 5

ESN 434
 LAW : SAINT JOHNSBURY VSP
 FIRE : WEST BURKE FD
 EMS : LYNDON RESCUE
 EMS2 : NONE LISTED

ESN 147
 LAW : SAINT JOHNSBURY VSP
 FIRE : NEWARK FD
 EMS : LYNDON RESCUE
 EMS2 : NEWARK FD-EMS

ESN 435
 LAW : SAINT JOHNSBURY VSP
 FIRE : EAST BURKE FIRE BRIGADE
 EMS : LYNDON RESCUE
 EMS2 : NONE LISTED



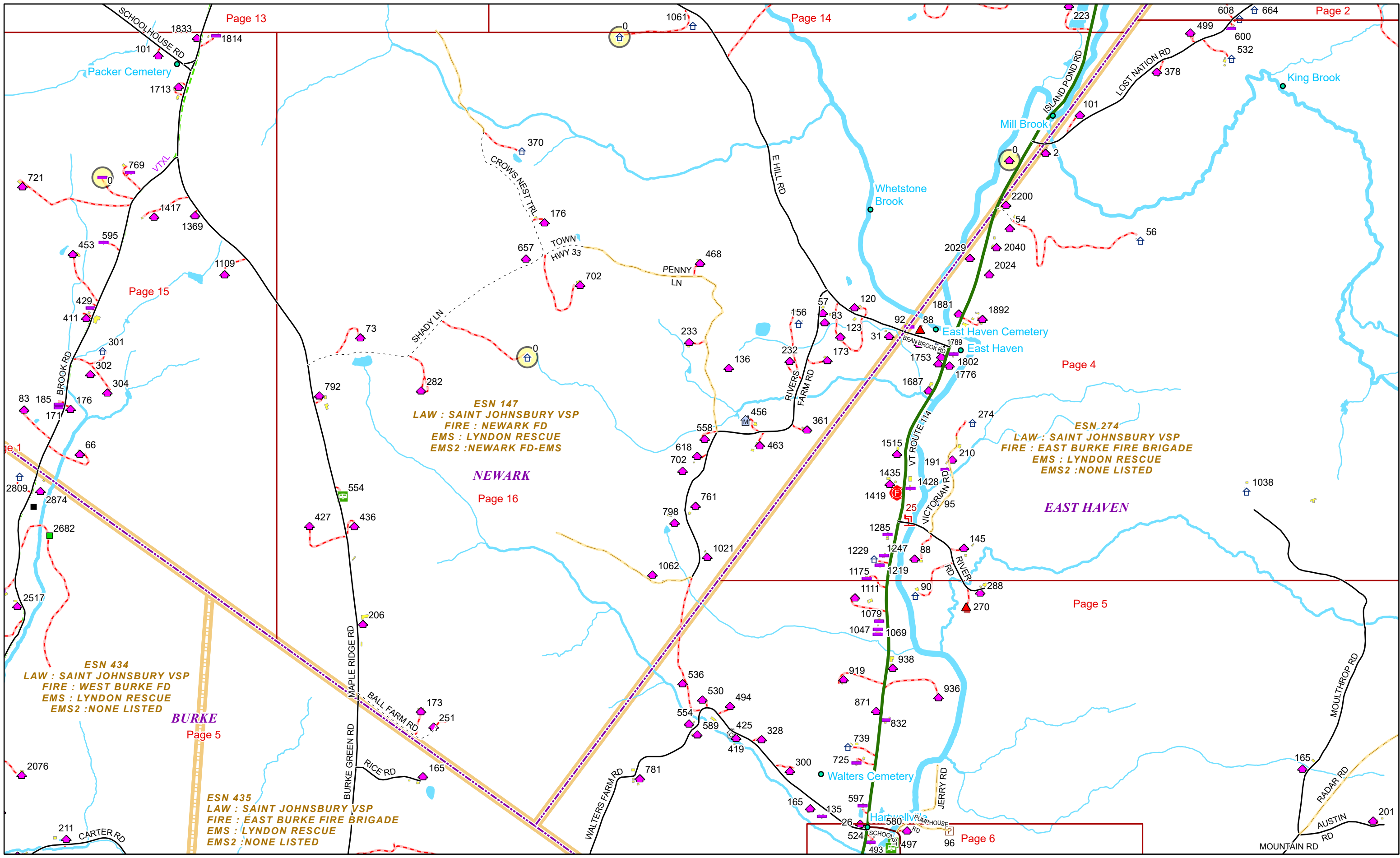
0 0.15 0.3 0.6 Miles

1 inch equals 917 feet

9/16/2024

NEWARK

Page: 15



0 0.2 0.4 0.8 Miles

1 inch equals 1,167 feet

9/16/2024

NEWARK

Page: 16