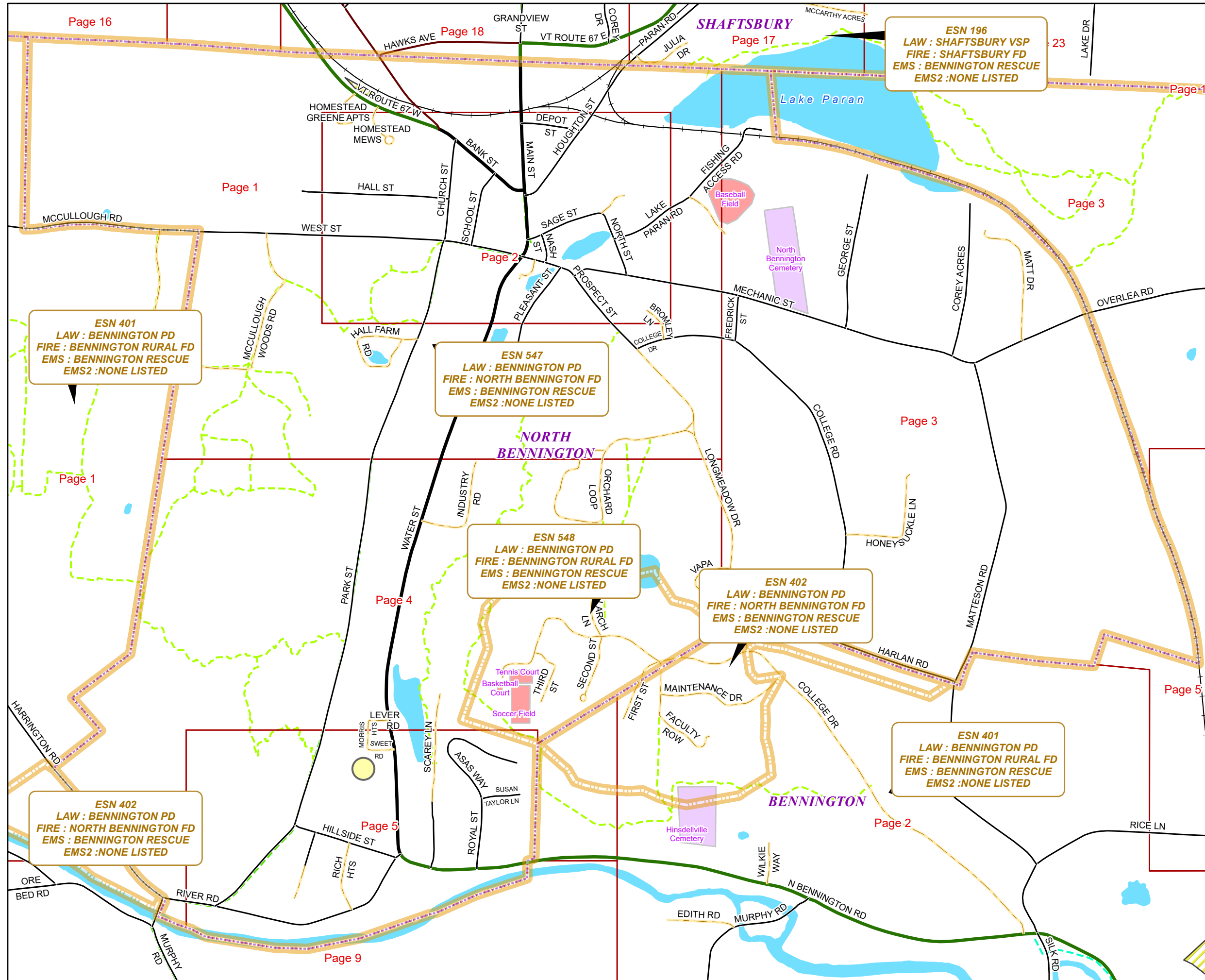


## NORTH BENNINGTON



**ESN 196**  
LAW : SHAFTSBURY VSP  
FIRE : SHAFTSBURY FD  
EMS : BENNINGTON RESCUE  
EMS2 : NONE LISTED

**ESN 401**  
LAW : BENNINGTON PD  
FIRE : BENNINGTON RURAL FD  
EMS : BENNINGTON RESCUE  
EMS2 : NONE LISTED

**ESN 547**  
LAW : BENNINGTON PD  
FIRE : NORTH BENNINGTON FD  
EMS : BENNINGTON RESCUE  
EMS2 : NONE LISTED

**ESN 548**  
LAW : BENNINGTON PD  
FIRE : BENNINGTON RURAL FD  
EMS : BENNINGTON RESCUE  
EMS2 : NONE LISTED

**ESN 402**  
LAW : BENNINGTON PD  
FIRE : NORTH BENNINGTON FD  
EMS : BENNINGTON RESCUE  
EMS2 : NONE LISTED

**ESN 401**  
LAW : BENNINGTON PD  
FIRE : BENNINGTON RURAL FD  
EMS : BENNINGTON RESCUE  
EMS2 : NONE LISTED

**ESN 402**  
LAW : BENNINGTON PD  
FIRE : NORTH BENNINGTON FD  
EMS : BENNINGTON RESCUE  
EMS2 : NONE LISTED


**E911 Mapbook with GIS Data**  
Use constraints: The 911 related data layers (Esites, Landmarks, Roads, Driveways, Footprints, Atlas Sheets, ESZ, etc.) were developed and designed for 911 purposes only. The user should understand that the nature of the 911 data layers means they are never complete. Each municipal government is responsible for maintenance of the 911 database. Other data (non-911 related) used in the Vermont 911 Mapbook is acquired from the Vermont Center for Geographic Information (VCGI) ([vcgi.vermont.gov](http://vcgi.vermont.gov)) and other Vermont organizations.

**Disclaimer:**  
This Vermont 911 Mapbook and Public GIS data is for general reference only. Data layers that appear on the map may or may not be accurate, current, or otherwise reliable. The Enhanced 911 Board and the State of Vermont make no representations of any kind, including but not limited to the warranties of merchantability or fitness for a particular use, nor are any such warranties to be implied with respect to the GIS data and Mapbook.

**For questions/updates, contact:**  
Vermont Enhanced 911 Board  
6 Baldwin St – 2nd Floor  
Montpelier VT 05633-7960

Phone: 802-828-4911  
Email: [e911.info@vermont.gov](mailto:e911.info@vermont.gov)  
Web site: [e911.vermont.gov](http://e911.vermont.gov)

9/19/2024



























































# Legend





























## ESITES




























### SITETYPE

-  \*\*COMMERCIAL
-  \*\*CULTURAL
-  \*\*EDUCATIONAL
-  \*\*GOVERNMENT
-  \*\*INDUSTRIAL
-  \*\*OTHER COMMERCIAL
-  \*\*PUBLIC GATHERING
-  \*\*UTILITY
-  ABANDONED
-  ACCESS POINT
-  ACCESSORY BARN
-  ACCESSORY BUILDING
-  AIR SUPPORT / MAINTENANCE FACILITY
-  AIR TRAFFIC CONTROL CENTER / COMMAND CENTER
-  AIRPORT TERMINAL
-  AMBULANCE SERVICE
-  AUDITORIUM / CONCERT HALL / THEATER / OPERA HOUSE
-  BANK
-  BOAT RAMP / DOCK
-  BORDER CROSSING
-  BORDER PATROL
-  BREWERY
-  BUS STATION / DISPATCH FACILITY
-  CAMP
-  CAMPGROUND
-  CEMETERY

-  CITY / TOWN HALL
-  COAST GUARD
-  COLLEGE / UNIVERSITY
-  COMMERCIAL CONSTRUCTION SERVICE
-  COMMERCIAL FARM
-  COMMERCIAL GARAGE
-  COMMERCIAL W/RESIDENCE
-  COMMUNICATION BOX
-  COMMUNICATION TOWER
-  COMMUNITY / RECREATION FACILITY
-  CONDOMINIUM
-  COURT HOUSE
-  CUSTOMS SERVICE
-  DAY CARE FACILITY
-  DEVELOPMENT SITE
-  EBS TOWER
-  EMERGENCY PHONE / CALLBOX
-  FAIR / EXHIBITION/ RODEO GROUNDS
-  FERRY TERMINAL / DISPATCH FACILITY
-  FIRE STATION
-  FISH FARM / HATCHERY
-  FITNESS FACILITY
-  FOOD DISTRIBUTION CENTER
-  GAS STATION
-  GATED W/BUILDING
-  GATED W/O BUILDING
-  GOLF COURSE
-  GRAVEL PIT / QUARRY / MINE

-  GREENHOUSE / NURSERY
-  GROCERY STORE
-  HARBOR / MARINA
-  HAZARDOUS MATERIALS FACILITY
-  HAZARDOUS STORAGE FACILITY
-  HEALTH CLINIC
-  HELIPAD / HELIPORT / HELISPOT
-  HISTORIC SITE / POINT OF INTEREST
-  HOSPITAL / MEDICAL CENTER
-  HOUSE OF WORSHIP
-  HYDROELECTRIC FACILITY
-  ICE ARENA
-  INSTITUTIONAL RESIDENCE / DORM / BARRACKS
-  LANDFILL
-  LAW ENFORCEMENT
-  LIBRARY
-  LODGING B&B / HOTEL / MOTEL / INN
-  LOOKOUT TOWER
-  LUMBER MILL / SAW MILL
-  MANUFACTURING FACILITY
-  MOBILE HOME
-  MORGUE
-  MULTI-FAMILY DWELLING
-  MUSEUM
-  NATIONAL GUARD /
-  NUCLEAR FACILITY
-  NURSING HOME / LONG TERM CARE
-  OFFICE BUILDING

-  OIL / GAS FACILITY
-  OTHER
-  OTHER RESIDENTIAL
-  OUTPATIENT CLINIC
-  PARK AND RIDE / COMMUTER
-  PHARMACY
-  PICNIC AREA
-  POST OFFICE
-  PRISON / CORRECTIONAL FACILITY
-  PRIVATE AND EXPRESS SHIPPING FACILITY
-  PSAP
-  PUBLIC BEACH
-  PUBLIC TELEPHONE
-  PUBLIC WATER SUPPLY INTAKE
-  PUBLIC WATER SUPPLY WELL
-  PUMP STATION
-  RACE TRACK / DRAGSTRIP
-  RAILROAD STATION
-  RESIDENTIAL FARM
-  REST STOP / ROADSIDE PARK
-  RESTAURANT
-  RETAIL FACILITY
-  RV HOOKUP
-  SCHOOL K / 12
-  SEASONAL HOME
-  SHOOTING RANGE
-  SINGLE FAMILY DWELLING
-  SKI AREA / ALPINE

-  SOLAR FACILITY
-  SPORTS ARENA /
-  STATE CAPITOL
-  STATE GARAGE
-  STATE GOVERNMENT FACILITY
-  STATE PARK
-  STORAGE UNITS
-  SUBSTATION
-  SUGARHOUSE
-  TEMPORARY STRUCTURE
-  TOWN GARAGE
-  TOWN OFFICE
-  TRAILHEAD
-  TRANSFER STATION
-  UNKNOWN
-  US FOREST FACILITY
-  US GOVERNMENT FACILITY
-  UTILITY POLE W/PHONE
-  VETERINARY HOSPITAL / CLINIC
-  VISITOR / INFORMATION CENTER
-  WAREHOUSE
-  WASTE / BIOMASS FACILITY
-  WASTEWATER TREATMENT PLANT
-  WATER TANK
-  WATER TOWER
-  WIND FACILITY / WIND TOWER
-  YOUTH CAMP

# Legend

## Roads

-  Interstate Highway
-  US Highway
-  State Highway
-  Town Highway Class 1
-  Town Highway Class 2
-  Town Highway Class 3
-  Town Highway Class 4
-  Private
-  Driveway
-  Discontinued Road
-  Legal Trail
-  Ferry
-  Military - no public access
-  National Forest Highway
-  State Forest Highway
-  Proposed
-  Rivers
-  Driveways
- 

## Hydrants

-  Drafting Site
-  Dry Hydrant
-  Municipal Hydrant
-  Pressurized Hydrant

## Townline



## Emergency Service Zones



## FootPrints

-  Airport
-  Solar Field
-  Alpine Trail Easiest
-  Alpine Trail Intermediate
-  Alpine Trail Advanced
-  Alpine Trail Expert
-  Alpine Glade Marked
-  Alpine Glade Not Marked
-  Building
-  Farm
-  Golf Course
-  Quarry
-  Park
-  Shopping Center
-  Stadium/Arena
-  Other

## Addressing Error

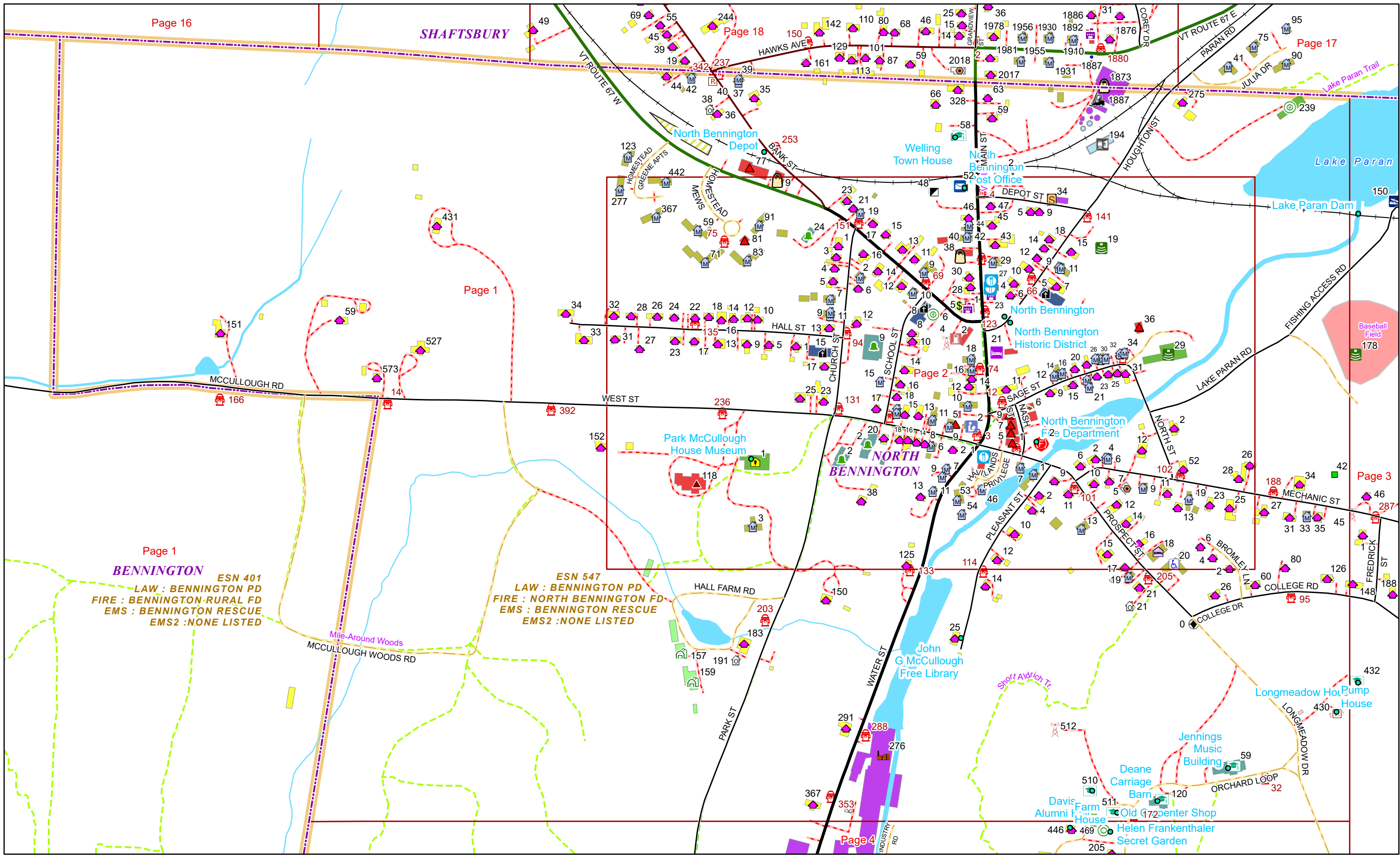
-  Orange - Duplicated Addressed Building
-  Yellow - Unnumbered Building

# NORTH BENNINGTON Road Name Index

ROAD NAME	PAGE(S)
ASAS WAY	5
BANK ST	1,2
BROMLEY LN	1,2
CHURCH ST	2
COLLEGE DR	1,4
COLLEGE RD	1,3
COREY ACRES	3
DEPOT ST	2
FACULTY ROW	4
FIRST ST	4
FISHING ACCESS RD	1,3
FREDRICK ST	3
GEORGE ST	3
HALL FARM RD	1
HALL ST	1,2
HARLAN RD	3
HAVILANDS PRIVILEGE	2
HILLSIDE ST	5
HOMESTEAD GREENE APTS	1,2
HOMESTEAD MEWS	1,2
HONEYSUCKLE LN	3
HOUGHTON ST	1,2,18
INDUSTRY RD	4
LAKE PARAN RD	1,2,3

ROAD NAME	PAGE(S)
LARCH LN	4
LEVER RD	4
LONGMEADOW DR	1,6,4
MAIN ST	1,2,18
MATT DR	3
MATTESON RD	3
MCCULLOUGH WOODS RD	1
MECHANIC ST	1,2,3
MORRIS HTS	4,5
N BENNINGTON RD	5
NASH ST	2
NORTH ST	2
ORCHARD LOOP	1,4
OVERLEA RD	3
PARK ST	1,2,4,5
PLEASANT ST	1,2
POLYGRAPHIC LN	5
PROSPECT ST	1,2
RICH HTS	5
RIVER RD	8,5,9
ROYAL ST	5
SAGE ST	2
SCAREY LN	4,5
SCHOOL ST	2

ROAD NAME	PAGE(S)
SECOND ST	4
SUSAN TAYLOR LN	5
SWEET RD	5
THIRD ST	4
VAPA CIR	3,4
VT ROUTE 67 W	1,2,18
WATER ST	1,2,4,5
WEST ST	1,2



**BENNINGTON**

ESN 401  
LAW : BENNINGTON PD  
FIRE : BENNINGTON-RURAL FD  
EMS : BENNINGTON RESCUE  
EMS2 : NONE LISTED

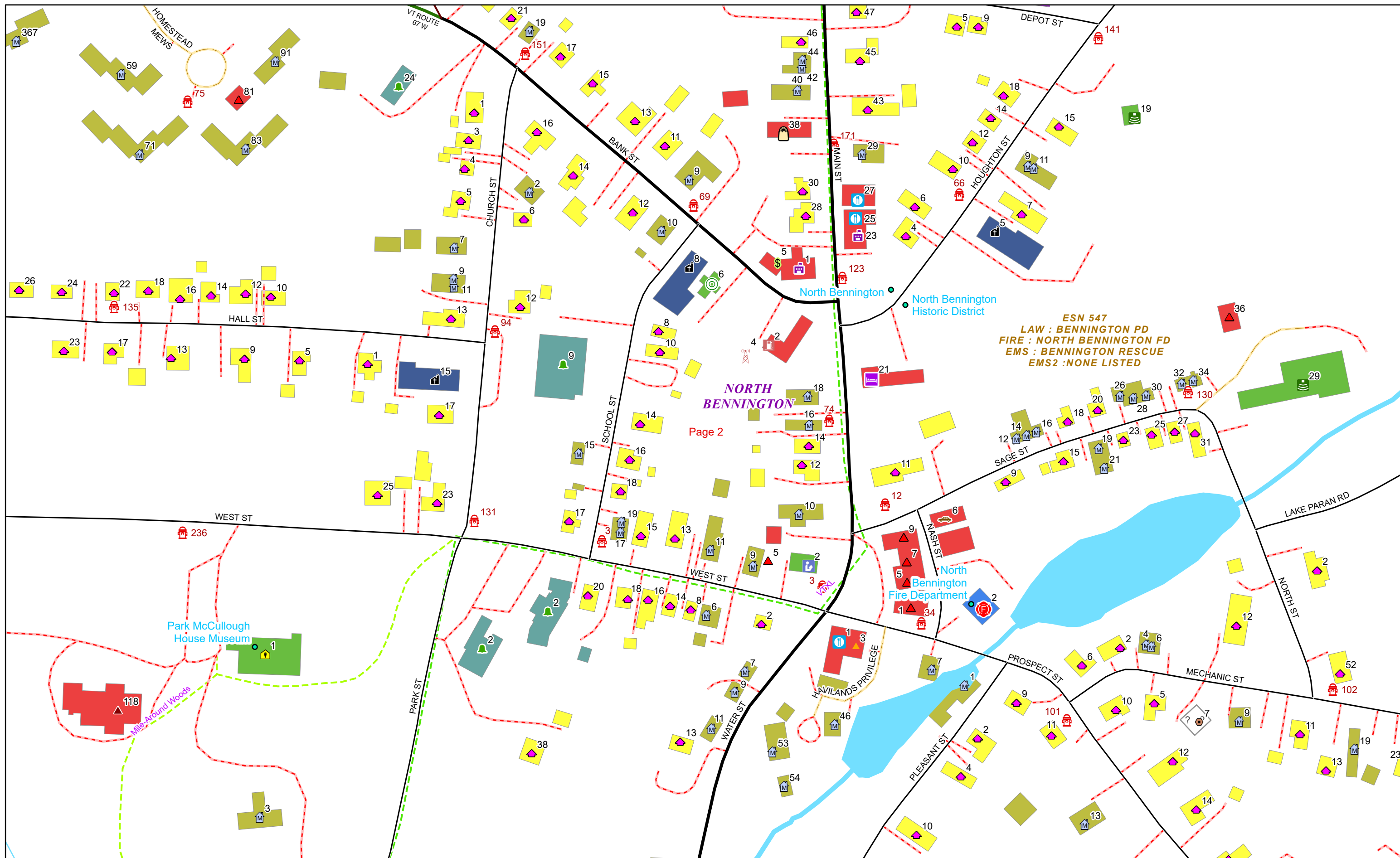
ESN 547  
LAW : BENNINGTON PD  
FIRE : NORTH BENNINGTON FD  
EMS : BENNINGTON RESCUE  
EMS2 : NONE LISTED



0 0.07 0.15 0.3 Miles 1 inch equals 417 feet

9/16/2024

**NORTH BENNINGTON**



ESN 547  
 LAW : BENNINGTON PD  
 FIRE : NORTH BENNINGTON FD  
 EMS : BENNINGTON RESCUE  
 EMS2 : NONE LISTED

**NORTH BENNINGTON**

Page 2



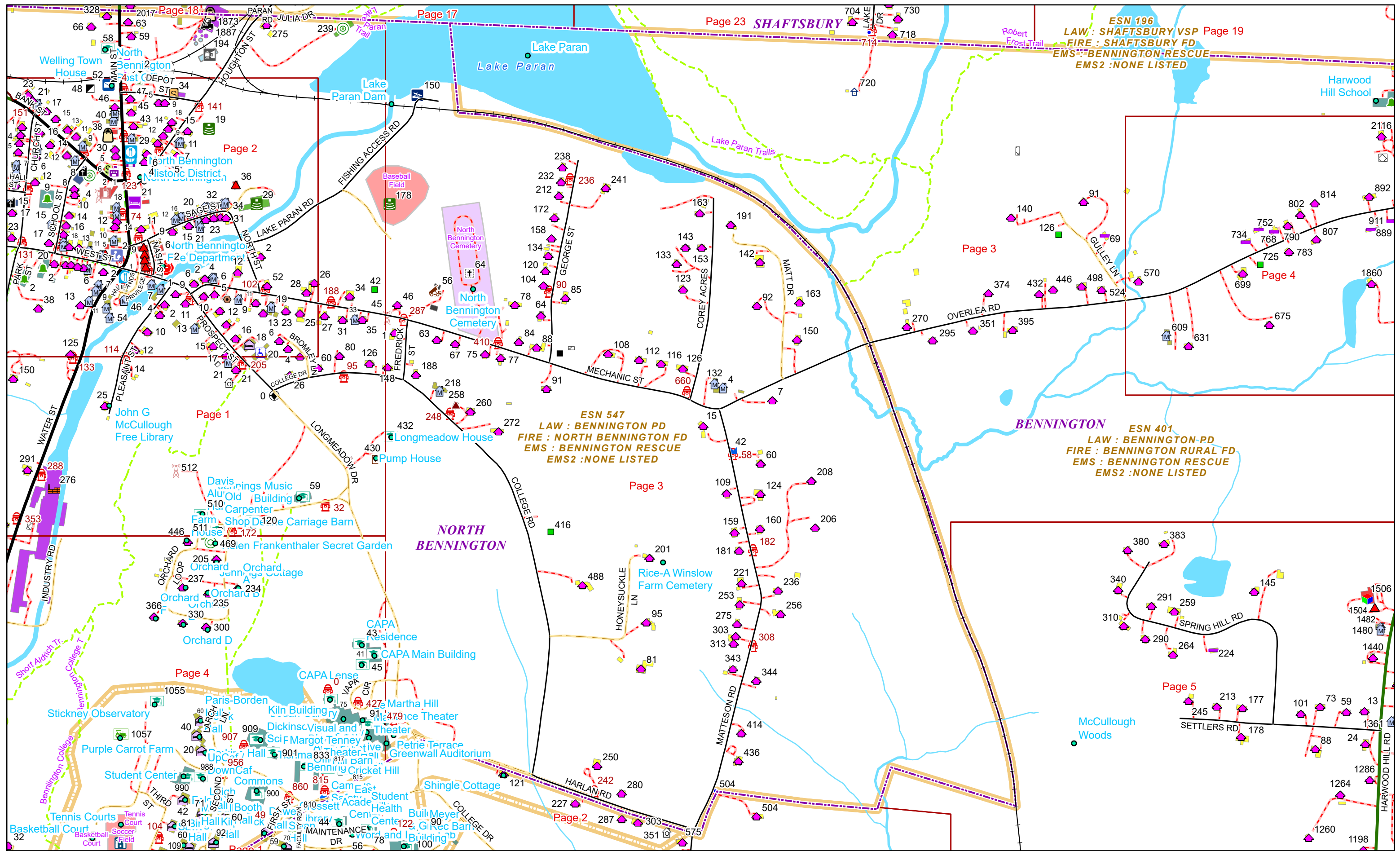
0 0.03 0.06 0.11 Miles

1 inch equals 167 feet

9/16/2024

**NORTH BENNINGTON**

**Page: 2**



ESN 196  
 LAW : SHAFTSBURY VSP Page 19  
 FIRE : SHAFTSBURY FD  
 EMS : BENNINGTON-RESCUE  
 EMS2 : NONE LISTED

ESN 547  
 LAW : BENNINGTON PD  
 FIRE : NORTH BENNINGTON FD  
 EMS : BENNINGTON RESCUE  
 EMS2 : NONE LISTED

ESN 401  
 LAW : BENNINGTON-PD  
 FIRE : BENNINGTON RURAL FD  
 EMS : BENNINGTON RESCUE  
 EMS2 : NONE LISTED




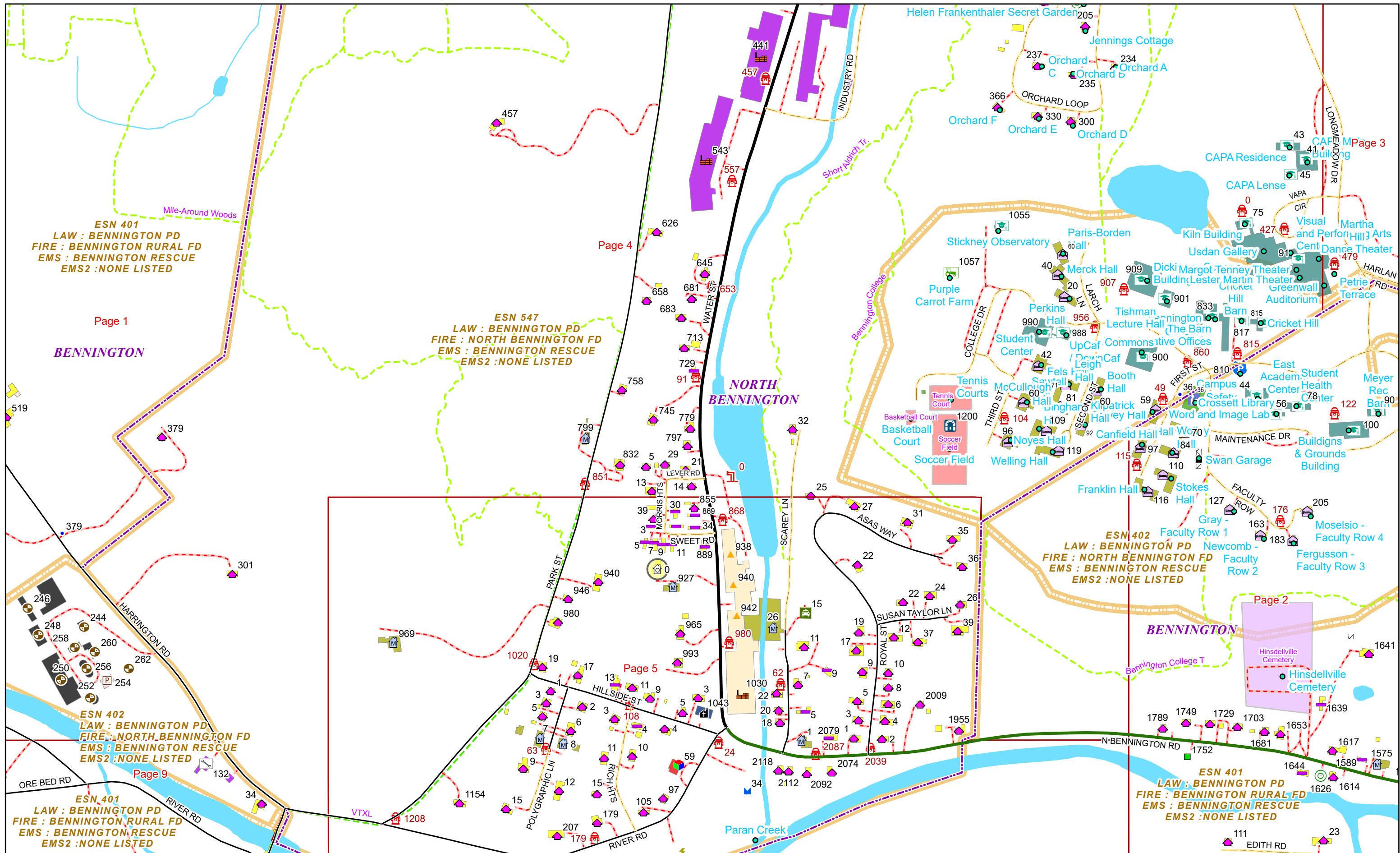
0 0.1 0.2 0.4 Miles

1 inch equals 583 feet

9/16/2024

**NORTH BENNINGTON**

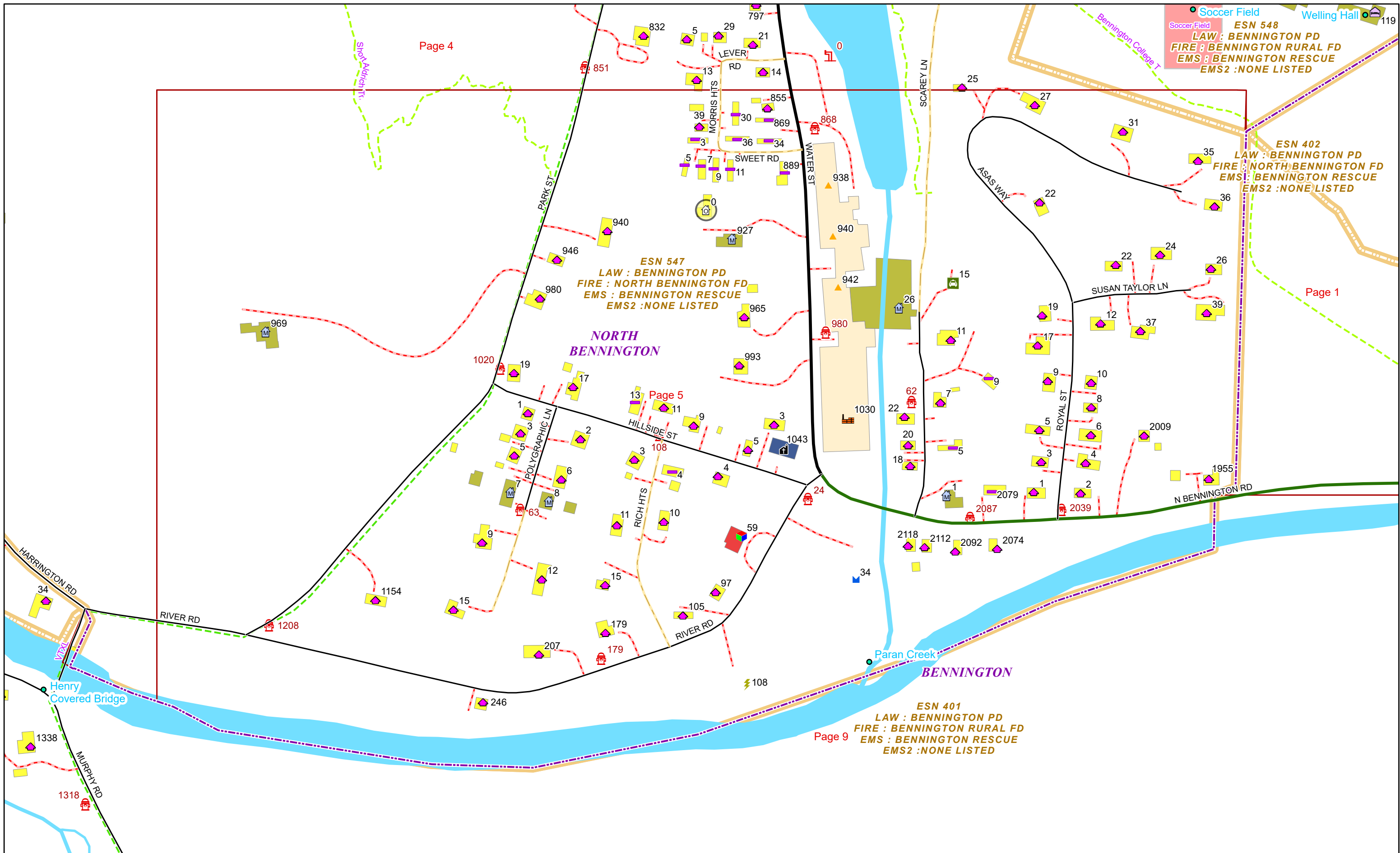
**Page: 3**



9/16/2024

**NORTH BENNINGTON**





0 0.04 0.09 0.17 Miles 1 inch equals 250 feet

9/16/2024

**NORTH BENNINGTON**

**Page: 5**