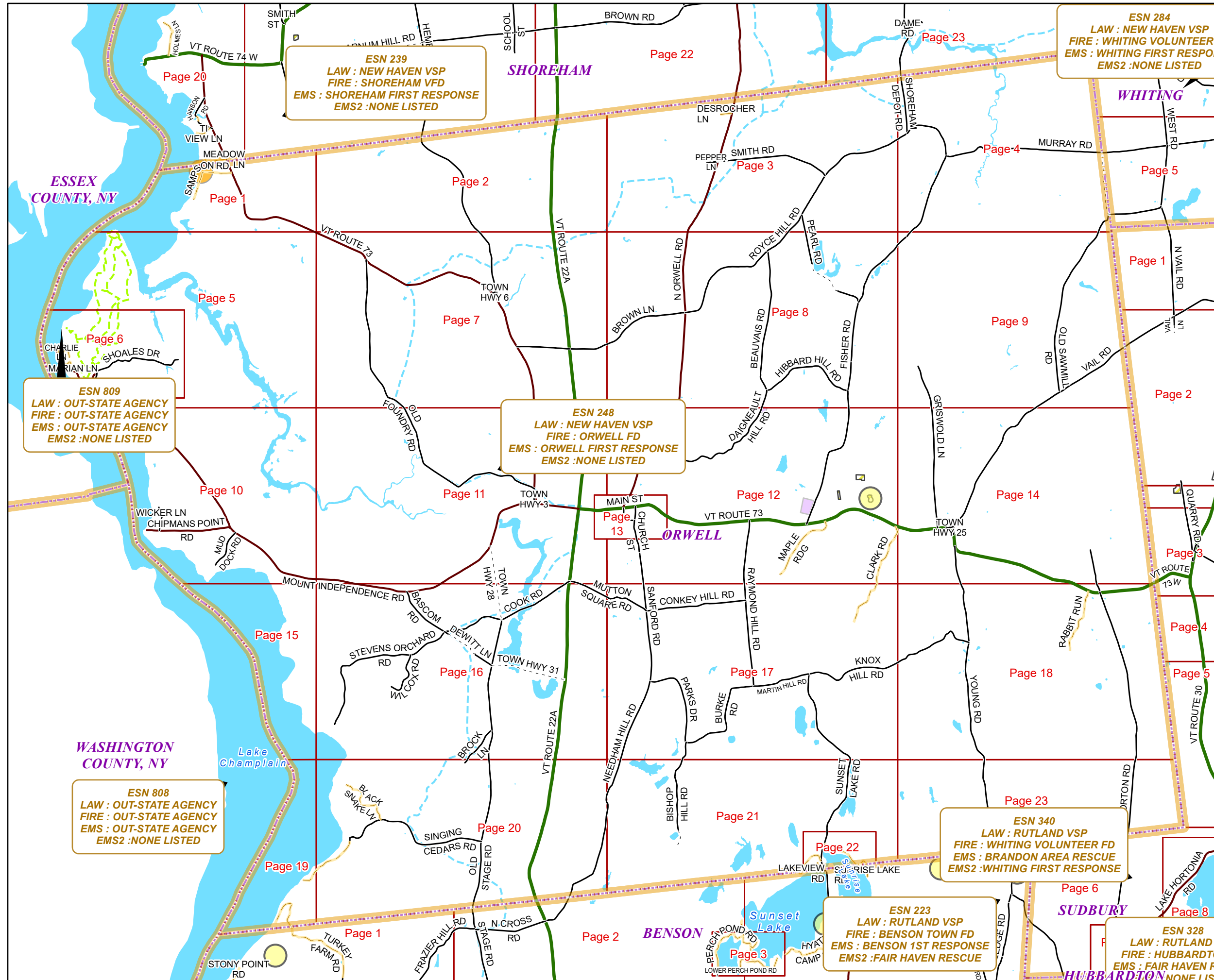


ORWELL



E911 Mapbook with GIS Data

Use constraints: The 911 related data layers (Esites, Landmarks, Roads, Driveways, Footprints, Atlas Sheets, ESZ, etc.) were developed and designed for 911 purposes only. The user should understand that the nature of the 911 data layers means they are never complete. Each municipal government is responsible for maintenance of the 911 database. Other data (non-911 related) used in the Vermont 911 Mapbook is acquired from the Vermont Center for Geographic Information (VCGI) (vcgi.vermont.gov) and other Vermont organizations.

Disclaimer:


This Vermont 911 Mapbook and Public GIS data is for general reference only. Data layers that appear on the map may or may not be accurate, current, or otherwise reliable. The Enhanced 911 Board and the State of Vermont make no representations of any kind, including but not limited to the warranties of merchantability or fitness for a particular use, nor are any such warranties to be implied with respect to the GIS data and Mapbook.

For questions/updates, contact:

Vermont Enhanced 911 Board
6 Baldwin St – 2nd Floor
Montpelier VT 05633-7960

Phone: 802-828-4911
Email: e911.info@vermont.gov
Web site: e911.vermont.gov

9/16/2024



ESN 809
LAW : OUT-STATE AGENCY
FIRE : OUT-STATE AGENCY
EMS : OUT-STATE AGENCY
EMS2 :NONE LISTED

ESN 239
LAW : NEW HAVEN VSP
FIRE : SHOREHAM VFD
EMS : SHOREHAM FIRST RESPONSE
EMS2 :NONE LISTED

ESN 248
LAW : NEW HAVEN VSP
FIRE : ORWELL FD
EMS : ORWELL FIRST RESPONSE
EMS2 :NONE LISTED

ESN 284
LAW : NEW HAVEN VSP
FIRE : WHITING VOLUNTEER
EMS : WHITING FIRST RESPONSE
EMS2 :NONE LISTED

ESN 340
LAW : RUTLAND VSP
FIRE : WHITING VOLUNTEER FD
EMS : BRANDON AREA RESCUE
EMS2 :WHITING FIRST RESPONSE

ESN 223
LAW : RUTLAND VSP
FIRE : BENSON TOWN FD
EMS : BENSON 1ST RESPONSE
EMS2 :FAIR HAVEN RESCUE



























ESN 328
LAW : RUTLAND
FIRE : HUBBARDTON
EMS : FAIR HAVEN
EMS2 :NONE LISTED





























ESN 808
LAW : OUT-STATE AGENCY
FIRE : OUT-STATE AGENCY
EMS : OUT-STATE AGENCY
EMS2 :NONE LISTED





























Legend





























ESITES




























SITETYPE

-  **COMMERCIAL
-  **CULTURAL
-  **EDUCATIONAL
-  **GOVERNMENT
-  **INDUSTRIAL
-  **OTHER COMMERCIAL
-  **PUBLIC GATHERING
-  **UTILITY
-  ABANDONED
-  ACCESS POINT
-  ACCESSORY BARN
-  ACCESSORY BUILDING
-  AIR SUPPORT / MAINTENANCE FACILITY
-  AIR TRAFFIC CONTROL CENTER / COMMAND CENTER
-  AIRPORT TERMINAL
-  AMBULANCE SERVICE
-  AUDITORIUM / CONCERT HALL / THEATER / OPERA HOUSE
-  BANK
-  BOAT RAMP / DOCK
-  BORDER CROSSING
-  BORDER PATROL
-  BREWERY
-  BUS STATION / DISPATCH FACILITY
-  CAMP
-  CAMPGROUND
-  CEMETERY

-  CITY / TOWN HALL
-  COAST GUARD
-  COLLEGE / UNIVERSITY
-  COMMERCIAL CONSTRUCTION SERVICE
-  COMMERCIAL FARM
-  COMMERCIAL GARAGE
-  COMMERCIAL W/RESIDENCE
-  COMMUNICATION BOX
-  COMMUNICATION TOWER
-  COMMUNITY / RECREATION FACILITY
-  CONDOMINIUM
-  COURT HOUSE
-  CUSTOMS SERVICE
-  DAY CARE FACILITY
-  DEVELOPMENT SITE
-  EBS TOWER
-  EMERGENCY PHONE / CALLBOX
-  FAIR / EXHIBITION/ RODEO GROUNDS
-  FERRY TERMINAL / DISPATCH FACILITY
-  FIRE STATION
-  FISH FARM / HATCHERY
-  FITNESS FACILITY
-  FOOD DISTRIBUTION CENTER
-  GAS STATION
-  GATED W/BUILDING
-  GATED W/O BUILDING
-  GOLF COURSE
-  GRAVEL PIT / QUARRY / MINE




















-  GREENHOUSE / NURSERY
-  GROCERY STORE
-  HARBOR / MARINA
-  HAZARDOUS MATERIALS FACILITY
-  HAZARDOUS STORAGE FACILITY
-  HEALTH CLINIC
-  HELIPAD / HELIPORT / HELISPOT
-  HISTORIC SITE / POINT OF INTEREST
-  HOSPITAL / MEDICAL CENTER
-  HOUSE OF WORSHIP
-  HYDROELECTRIC FACILITY
-  ICE ARENA
-  INSTITUTIONAL RESIDENCE / DORM / BARRACKS
-  LANDFILL
-  LAW ENFORCEMENT
-  LIBRARY
-  LODGING B&B / HOTEL / MOTEL / INN
-  LOOKOUT TOWER
-  LUMBER MILL / SAW MILL
-  MANUFACTURING FACILITY
-  MOBILE HOME
-  MORGUE
-  MULTI-FAMILY DWELLING
-  MUSEUM
-  NATIONAL GUARD /
-  NUCLEAR FACILITY
-  NURSING HOME / LONG TERM CARE
-  OFFICE BUILDING

-  OIL / GAS FACILITY
-  OTHER
-  OTHER RESIDENTIAL
-  OUTPATIENT CLINIC
-  PARK AND RIDE / COMMUTER
-  PHARMACY
-  PICNIC AREA
-  POST OFFICE
-  PRISON / CORRECTIONAL FACILITY
-  PRIVATE AND EXPRESS SHIPPING FACILITY
-  PSAP
-  PUBLIC BEACH
-  PUBLIC TELEPHONE
-  PUBLIC WATER SUPPLY INTAKE
-  PUBLIC WATER SUPPLY WELL
-  PUMP STATION
-  RACE TRACK / DRAGSTRIP
-  RAILROAD STATION
-  RESIDENTIAL FARM
-  REST STOP / ROADSIDE PARK
-  RESTAURANT
-  RETAIL FACILITY
-  RV HOOKUP
-  SCHOOL K / 12
-  SEASONAL HOME
-  SHOOTING RANGE
-  SINGLE FAMILY DWELLING
-  SKI AREA / ALPINE





-  SOLAR FACILITY
-  SPORTS ARENA /
-  STATE CAPITOL
-  STATE GARAGE
-  STATE GOVERNMENT FACILITY
-  STATE PARK
-  STORAGE UNITS
-  SUBSTATION
-  SUGARHOUSE
-  TEMPORARY STRUCTURE
-  TOWN GARAGE
-  TOWN OFFICE
-  TRAILHEAD
-  TRANSFER STATION
-  UNKNOWN
-  US FOREST FACILITY
-  US GOVERNMENT FACILITY
-  UTILITY POLE W/PHONE
-  VETERINARY HOSPITAL / CLINIC
-  VISITOR / INFORMATION CENTER
-  WAREHOUSE
-  WASTE / BIOMASS FACILITY
-  WASTEWATER TREATMENT PLANT
-  WATER TANK
-  WATER TOWER
-  WIND FACILITY / WIND TOWER
-  YOUTH CAMP

Legend

Roads

-  Interstate Highway
-  US Highway
-  State Highway
-  Town Highway Class 1
-  Town Highway Class 2
-  Town Highway Class 3
-  Town Highway Class 4
-  Private
-  Driveway
-  Discontinued Road
-  Legal Trail
-  Ferry
-  Military - no public access
-  National Forest Highway
-  State Forest Highway
-  Proposed
-  Rivers
-  Driveways
- 


Hydrants

-  Drafting Site
-  Dry Hydrant
-  Municipal Hydrant
-  Pressurized Hydrant

Townline





Emergency Service Zones



FootPrints

-  Airport
-  Solar Field
-  Alpine Trail Easiest
-  Alpine Trail Intermediate
-  Alpine Trail Advanced
-  Alpine Trail Expert
-  Alpine Glade Marked
-  Alpine Glade Not Marked
-  Building
-  Farm
-  Golf Course
-  Quarry
-  Park
-  Shopping Center
-  Stadium/Arena
-  Other

Addressing Error

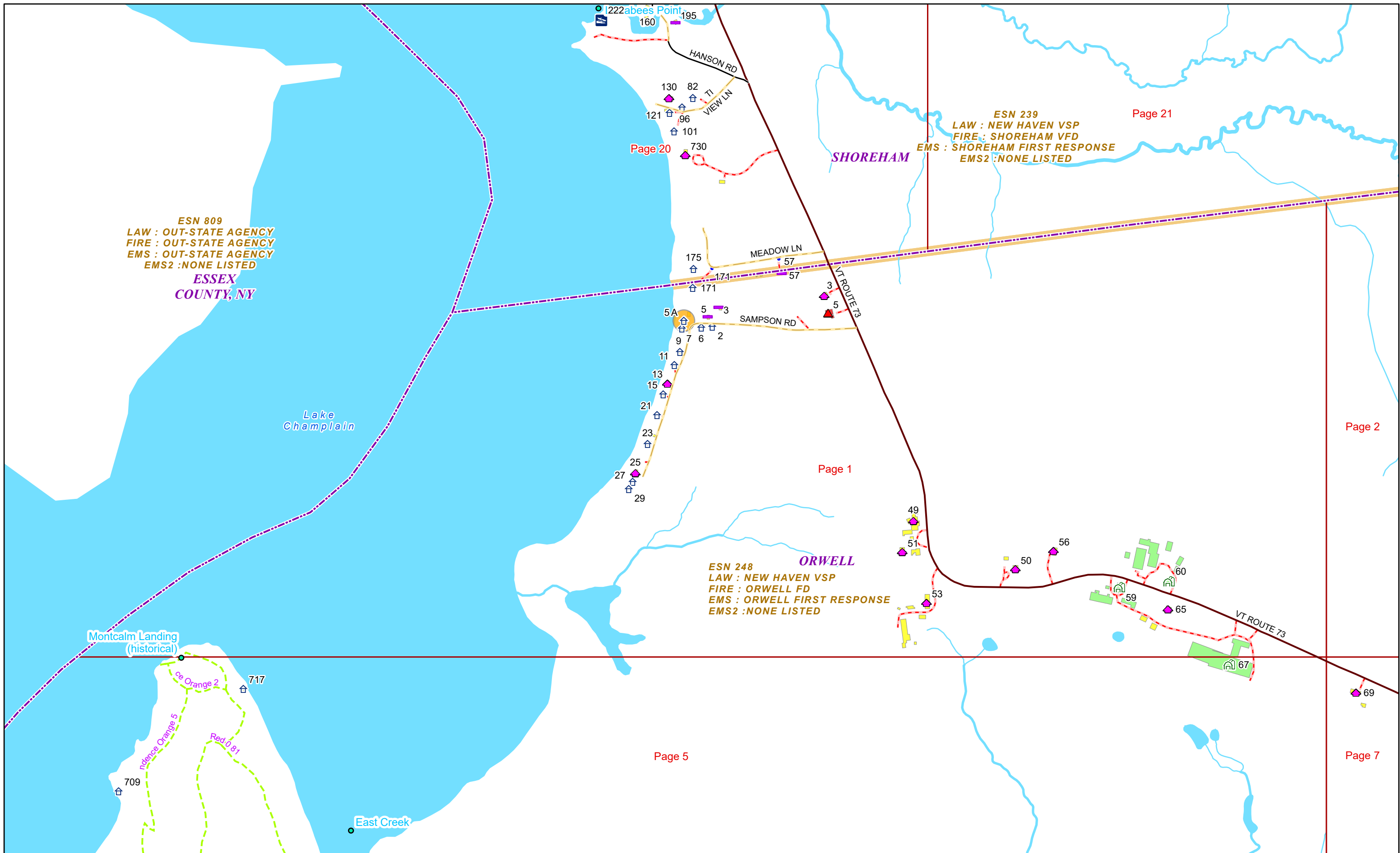
-  Orange - Duplicated Addressed Building
-  Yellow - Unnumbered Building

ORWELL Road Name Index

ROAD NAME	PAGE(S)
BASCOM RD	16
BEAUVAIS RD	8
BISHOP HILL RD	17,21
BLACK SNAKE LN	20
BROCK LN	16,20
BROWN LN	7,8
BURKE RD	17
CHARLIE LN	6
CHIPMANS POINT RD	10
CHURCH ST	12,13
CLARK RD	12,17
CONKEY HILL RD	17
COOK RD	11,16
DAIGNEAULT HILL RD	8,12
DESROCHER LN	3
DEWITT LN	16
FISHER RD	4,8,9,12
GRISWOLD LN	9,14
HEMENWAY HILL RD	2,7
HIBBARD HILL RD	8
HORTON RD	14,18,23
JOHNS LN	6
KNOX HILL RD	17,18
LAKEVIEW RD	21,22

ROAD NAME	PAGE(S)
LEAZER LN	6
MAIN ST	11,13
MAPLE RDG	12
MARIAN LN	6
MARTIN HILL RD	17
MOUNT INDEPENDENCE RD	5,6,10,11,16
MUD DOCK RD	10
MURRAY RD	4,5
MUTTON SQUARE RD	11,16,17
N ORWELL RD	3,8,12,13,22
NEEDHAM HILL RD	2,17,20,21
NORTH SHORE LN	22
OLD FOUNDRY RD	7,11
OLD SAWMILL RD	4,5,9,14
OLD STAGE RD	2,16,20
PARKS DR	17
PEARL RD	3,8
PEPPER LN	3
RABBIT RUN	18
RAINEY LN	6
RAYMOND HILL RD	12,17
RED HOUSE POINT LN	6
ROBERTS AVE	13
ROYCE HILL RD	3,4,8

ROAD NAME	PAGE(S)
SAMPSON RD	1
SANFORD RD	12,17
SHOALES DR	6
SHOREHAM DEPOT RD	4
SINGING CEDARS RD	19,20
SMITH RD	3
STEVENS ORCHARD RD	16
SUNRISE LAKE RD	4,22
SUNSET LAKE RD	4,17,21,22
TOWN HWY 25	14
TOWN HWY 28	11,16
TOWN HWY 3	11
TOWN HWY 31	16
TOWN HWY 6	7
TURKEY FARM RD	19
VAIL RD	9
VT ROUTE 22A	2,7,11,16,20
VT ROUTE 73	1,5,7,11,12,13,14,18,20
WICKER LN	10
WILCOX RD	16
YOUNG RD	14,18,23



Page 21

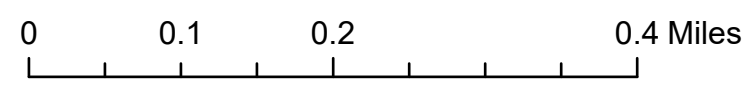
Page 20

Page 1

Page 2

Page 5

Page 7

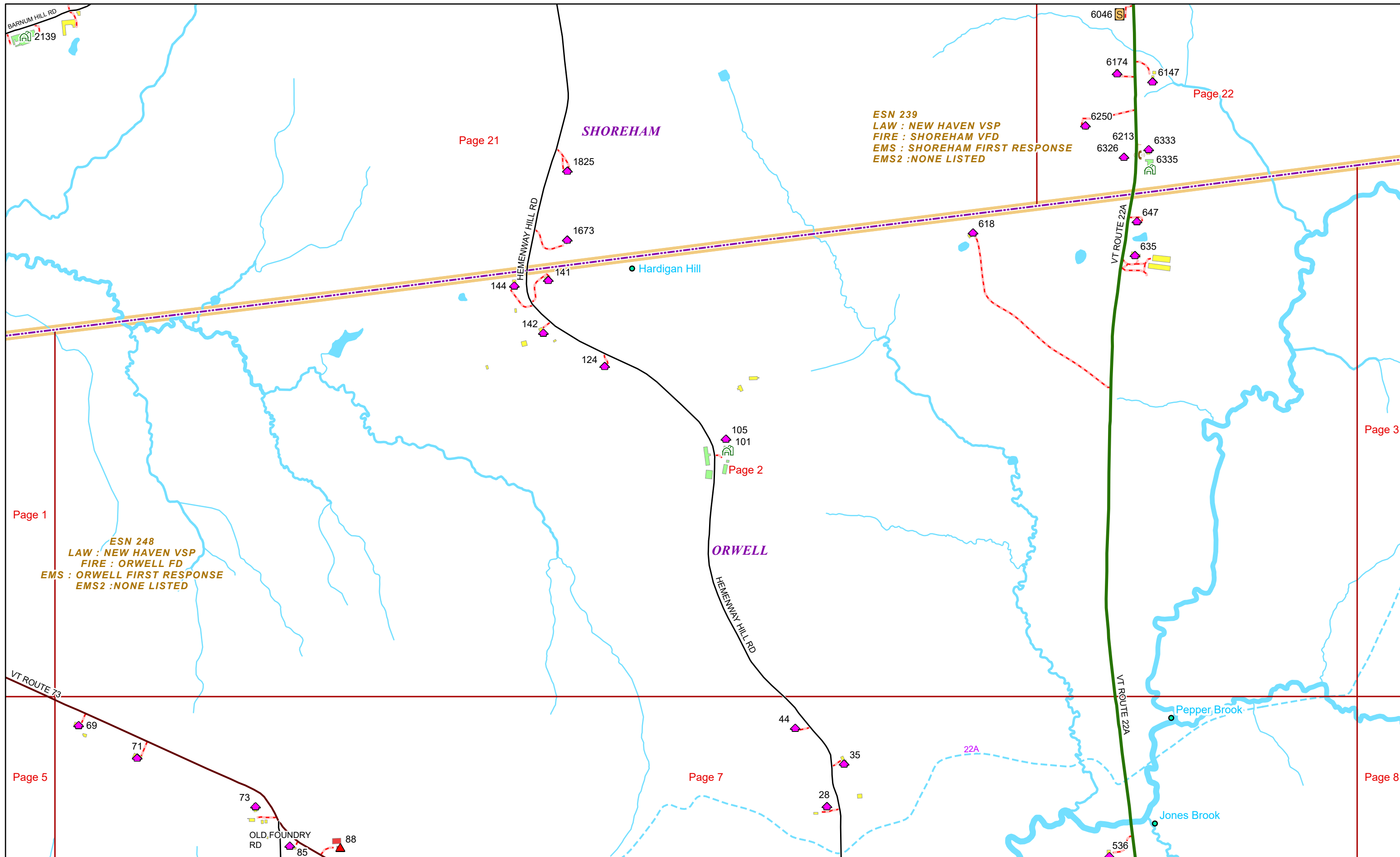


1 inch equals 667 feet

9/16/2024

ORWELL

Page: 1



Page 21

Page 22

Page 3


Page 1

Page 2

Page 5

Page 7

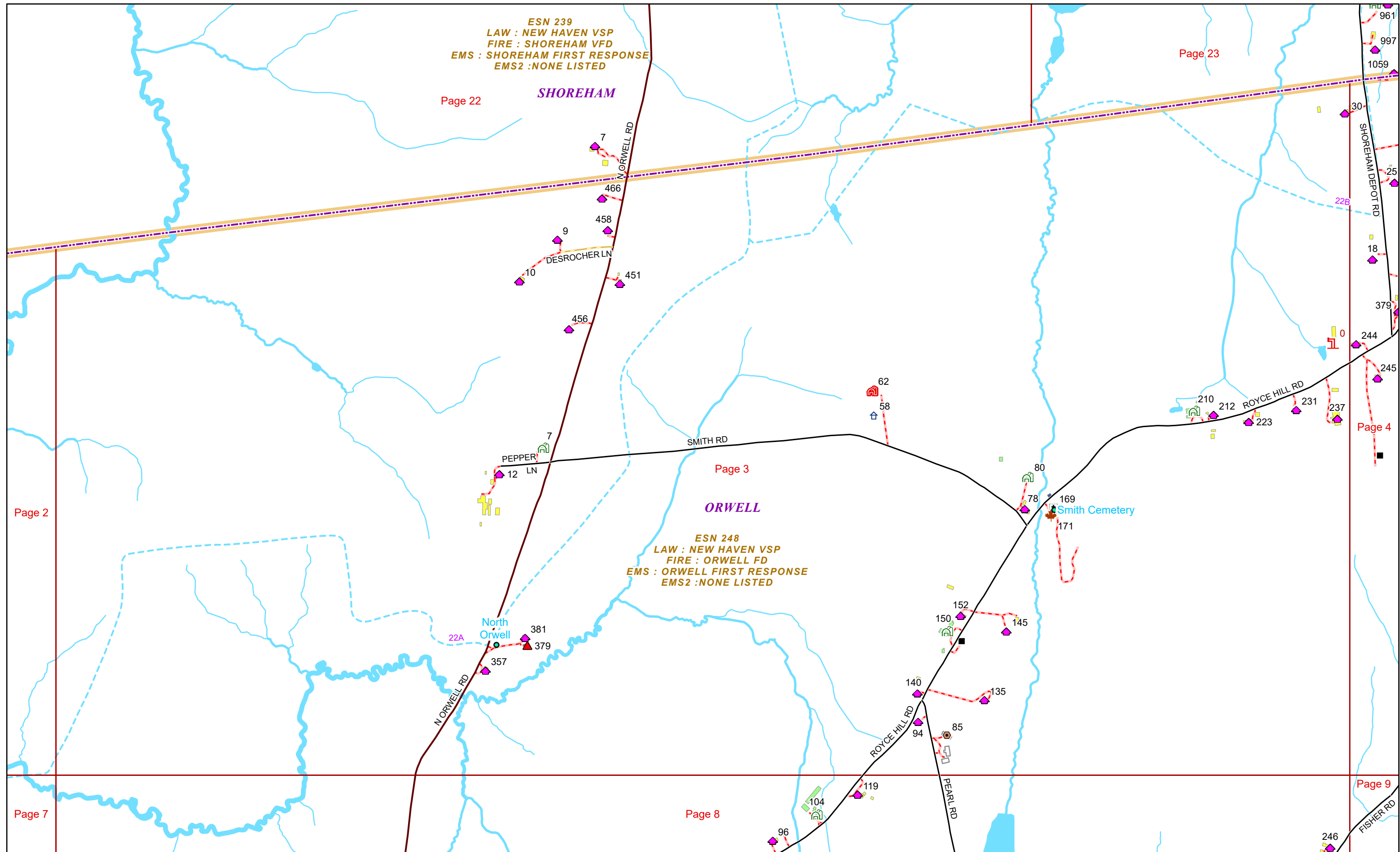
Page 8



9/16/2024

ORWELL

Page: 2



ESN 239
LAW : NEW HAVEN VSP
FIRE : SHOREHAM VFD
EMS : SHOREHAM FIRST RESPONSE
EMS2 : NONE LISTED

SHOREHAM

ESN 248
LAW : NEW HAVEN VSP
FIRE : ORWELL FD
EMS : ORWELL FIRST RESPONSE
EMS2 : NONE LISTED

ORWELL

Page 2

Page 22

Page 23

Page 4

Page 7

Page 8

Page 9


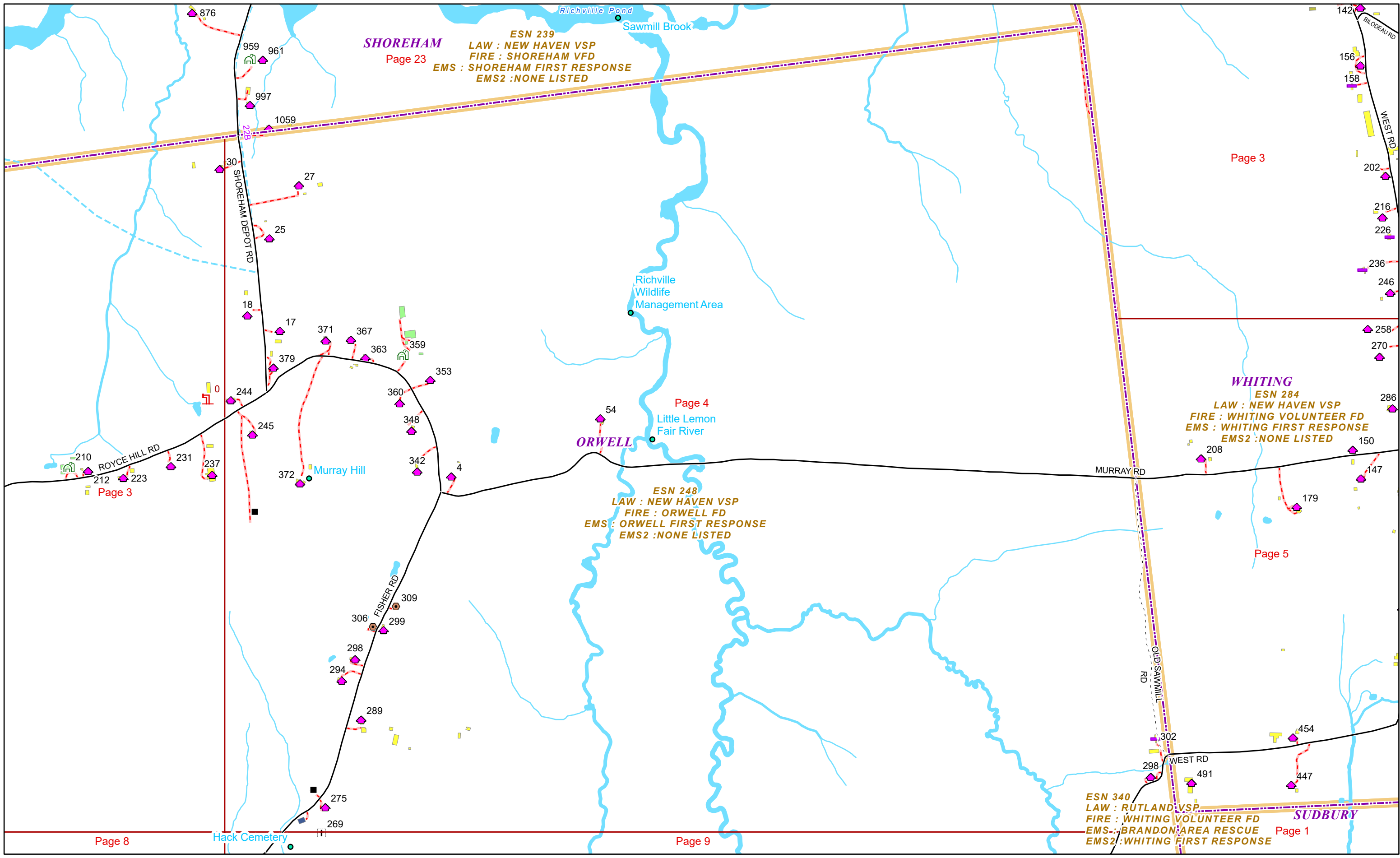


0 0.15 0.3 0.6 Miles 1 inch equals 833 feet

9/16/2024

ORWELL

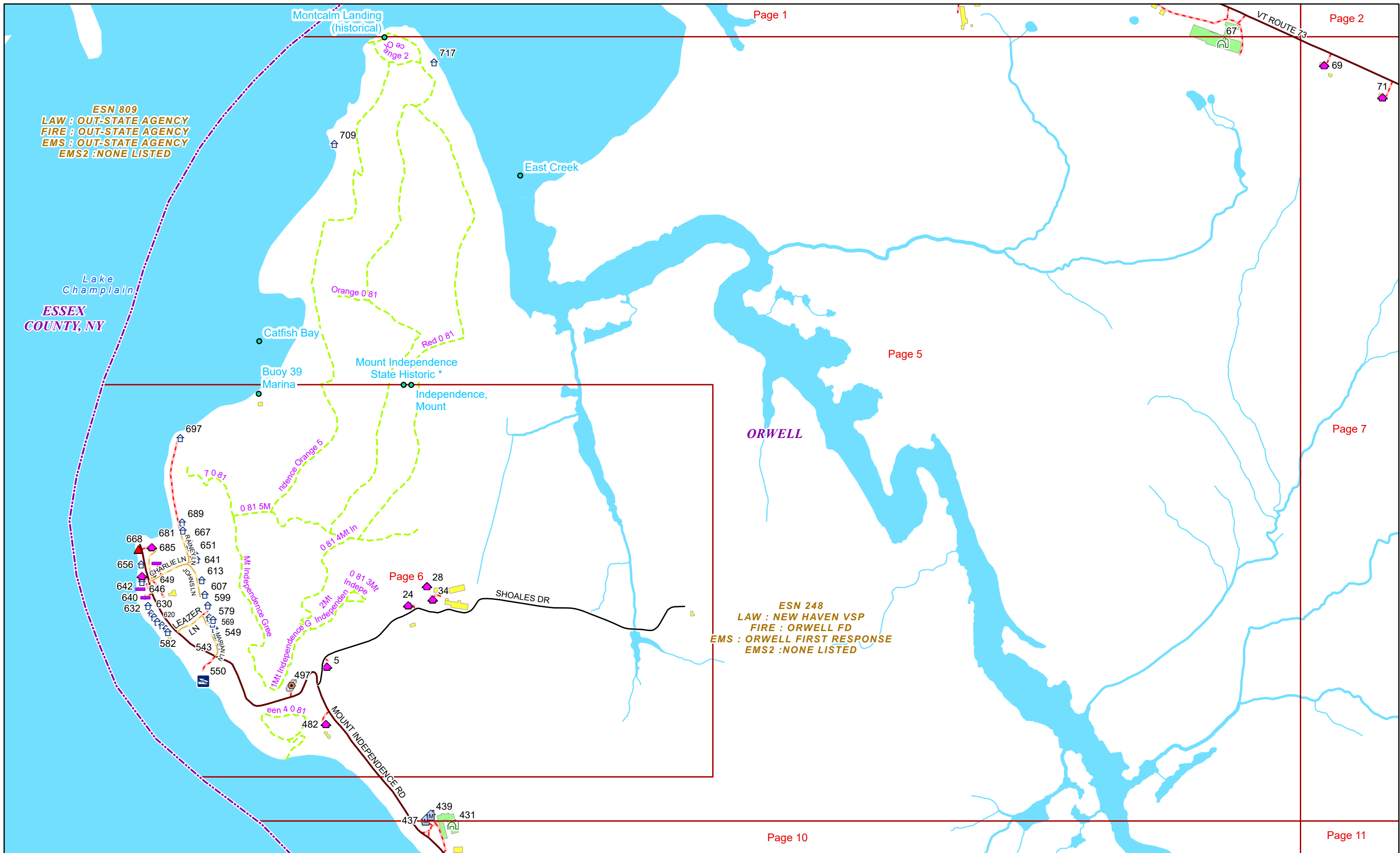
Page: 3



9/16/2024

ORWELL

Page: 4



ESN 809
LAW : OUT-STATE AGENCY
FIRE : OUT-STATE AGENCY
EMS : OUT-STATE AGENCY
EMS2 : NONE LISTED

ESN 248
LAW : NEW HAVEN VSP
FIRE : ORWELL FD
EMS : ORWELL FIRST RESPONSE
EMS2 : NONE LISTED

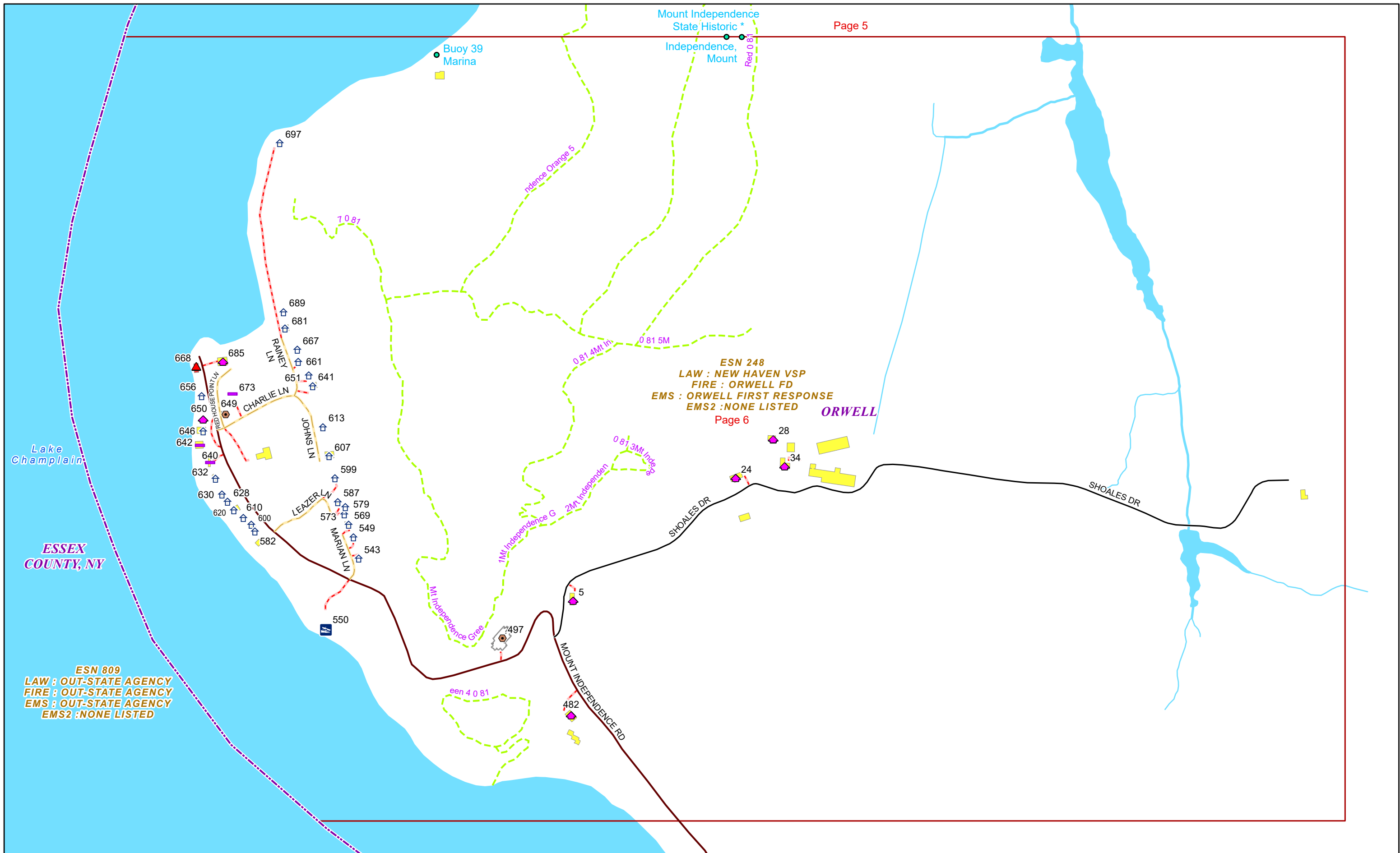


0 0.15 0.3 0.6 Miles 1 inch equals 833 feet

9/16/2024

ORWELL


Page: 5

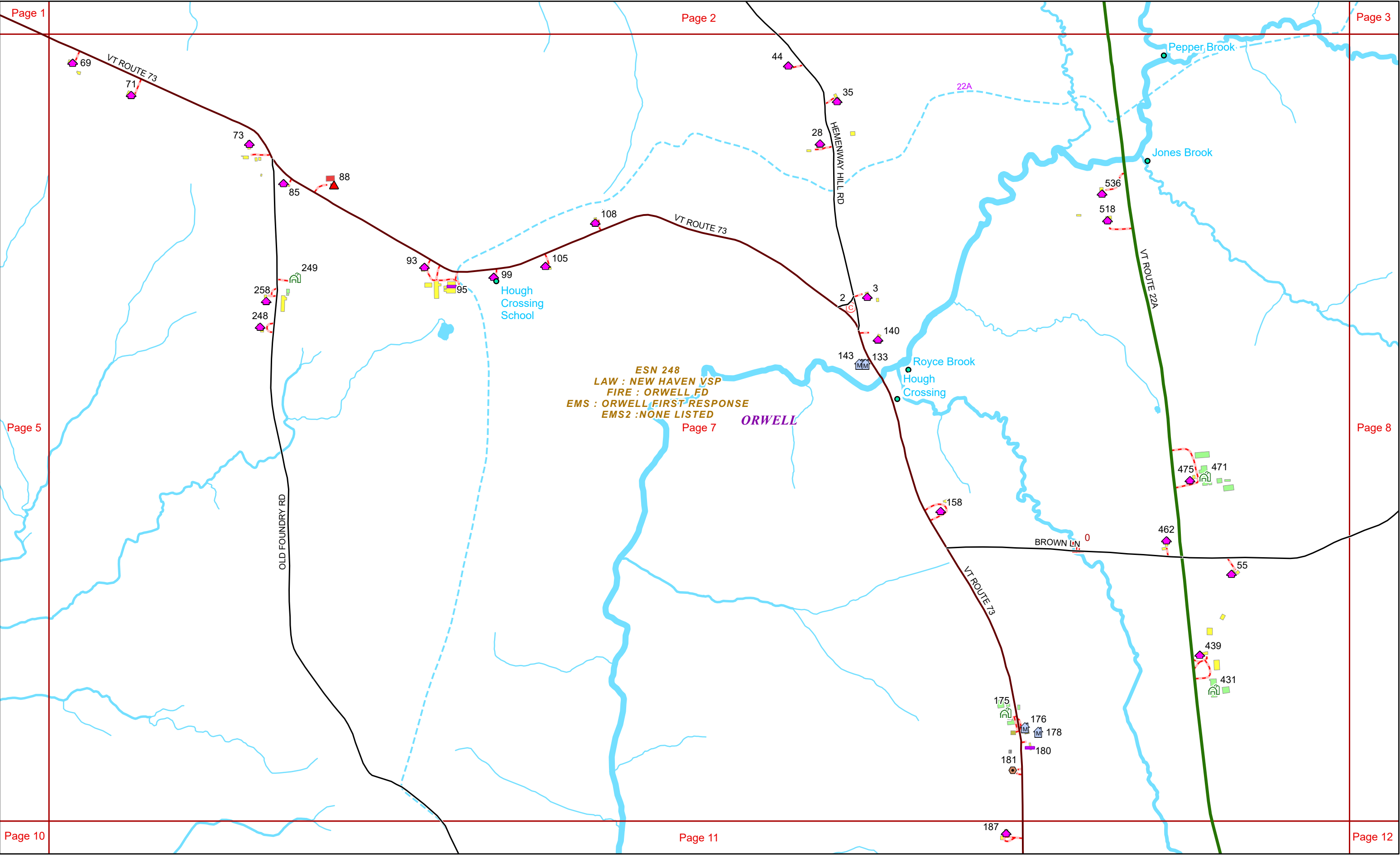


ESN 248
 LAW : NEW HAVEN VSP
 FIRE : ORWELL FD
 EMS : ORWELL FIRST RESPONSE
 EMS2 : NONE LISTED
 Page 6

ESSEX
 COUNTY, NY

ESN 809
 LAW : OUT-STATE AGENCY
 FIRE : OUT-STATE AGENCY
 EMS : OUT-STATE AGENCY
 EMS2 : NONE LISTED




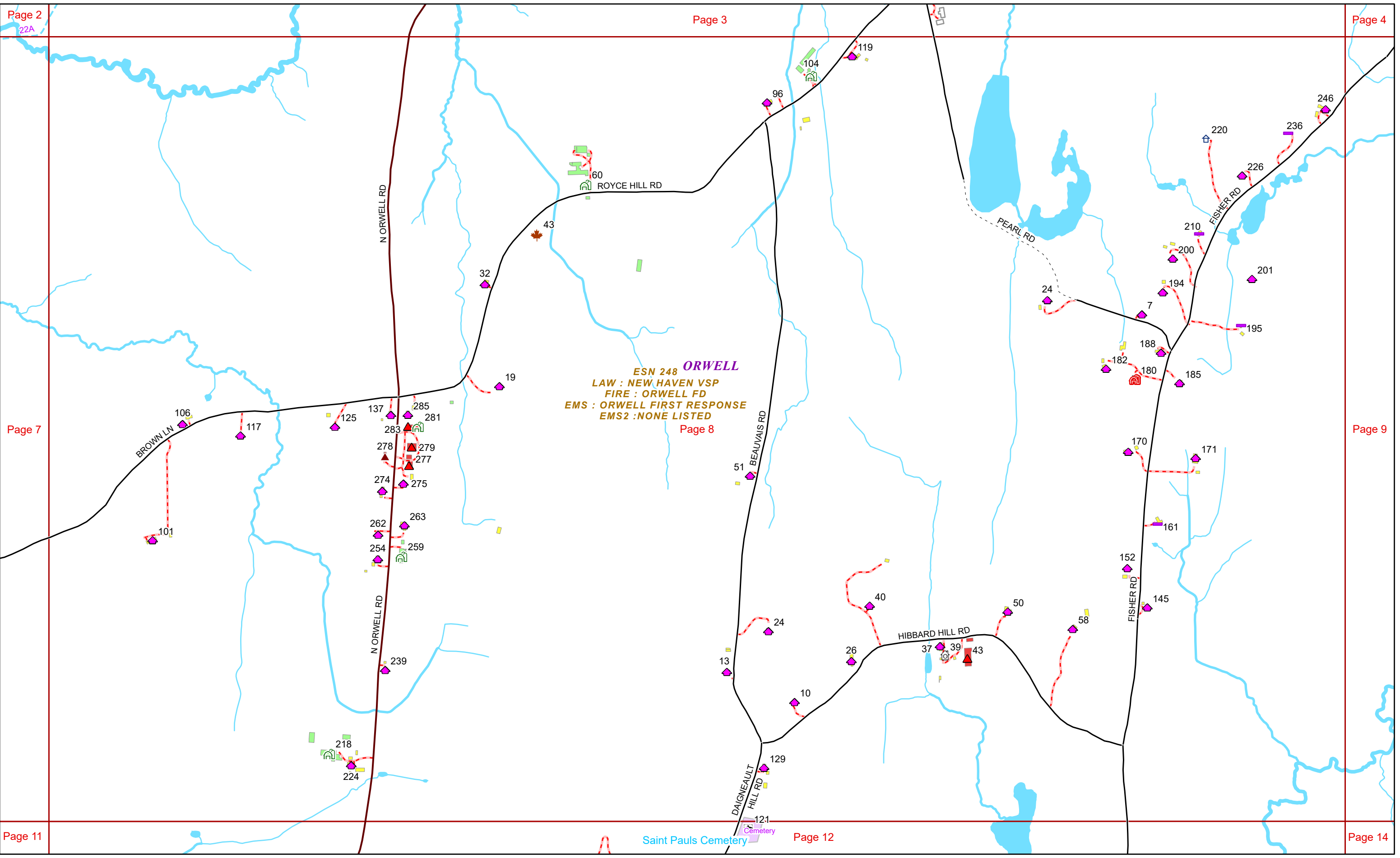


0 0.15 0.3 0.6 Miles 1 inch equals 833 feet

9/16/2024

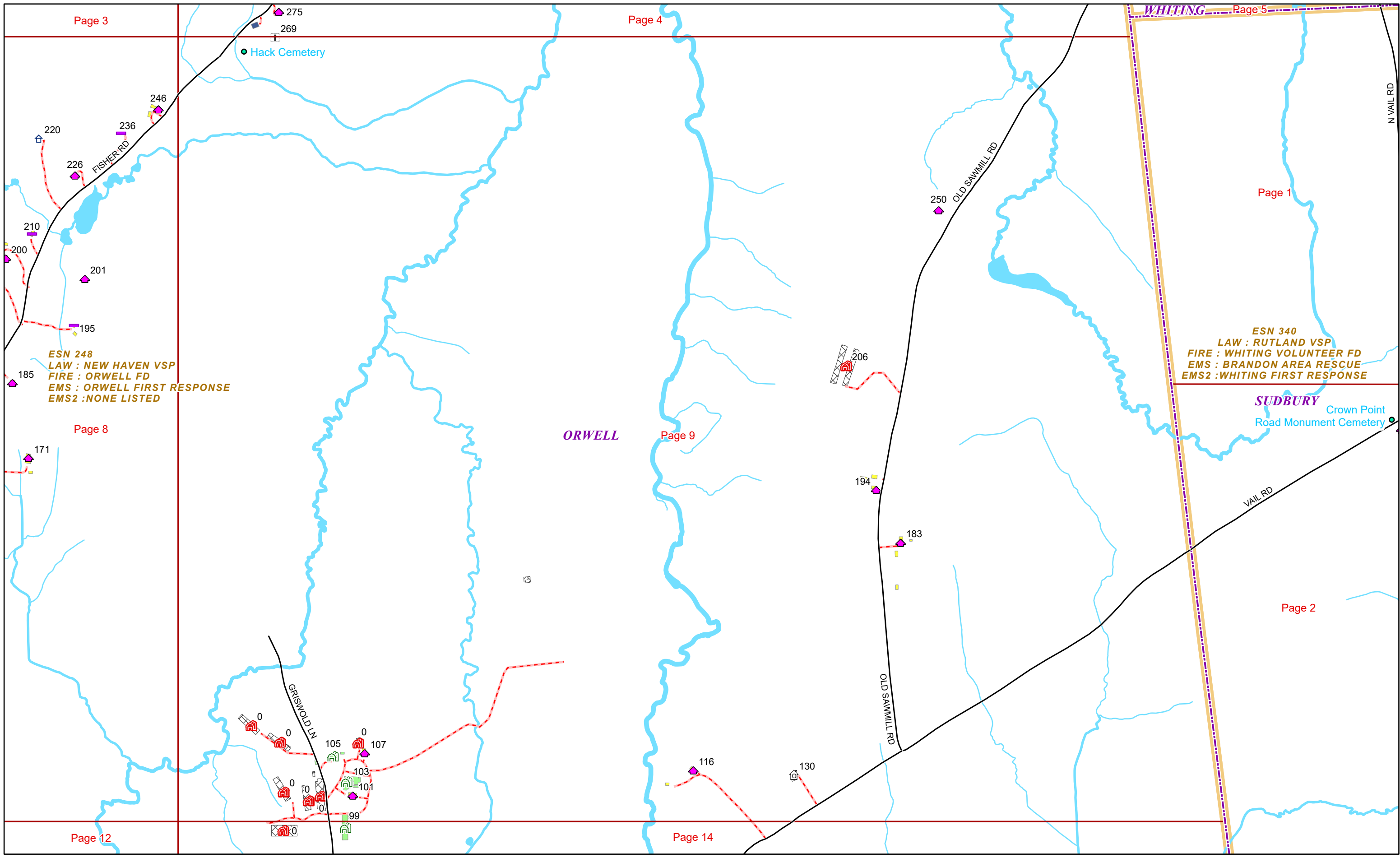
ORWELL

Page: 7



9/16/2024

ORWELL



Page 3

Page 4

WHITING Page 5

Page 1

Page 8

ORWELL


Page 9

SUDBURY
Crown Point
Road Monument Cemetery

Page 12

Page 14

Page 2



9/16/2024

ORWELL

Page: 9

ESN 248
LAW : NEW HAVEN VSP
FIRE : ORWELL FD
EMS : ORWELL FIRST RESPONSE
EMS2 : NONE LISTED

ESN 340
LAW : RUTLAND VSP
FIRE : WHITING VOLUNTEER FD
EMS : BRANDON AREA RESCUE
EMS2 : WHITING FIRST RESPONSE

ESN 248
LAW : NEW HAVEN VSP
FIRE : ORWELL FD
EMS : ORWELL FIRST RESPONSE
EMS2 : NONE LISTED

ESN 809
LAW : OUT-STATE AGENCY
FIRE : OUT-STATE AGENCY
EMS : OUT-STATE AGENCY
EMS2 : NONE LISTED

ESSEX
COUNTY, NY

Lake
Champlain

ORWELL

ESN 808
LAW : OUT-STATE AGENCY
FIRE : OUT-STATE AGENCY
EMS : OUT-STATE AGENCY
EMS2 : NONE LISTED
WASHINGTON
COUNTY, NY

Chipman Point

Chipman
Point Marina

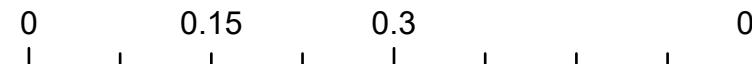
CHIPMANS POINT RD

Lakeview
Cemetery

Orwell
Landing

Mud Dock

MOUNT INDEPENDENCE RD



1 inch equals 833 feet

9/16/2024

ORWELL


ESN 248
 LAW : NEW HAVEN VSP
 FIRE : ORWELL FD
 EMS : ORWELL FIRST RESPONSE
 EMS2 : NONE LISTED

ORWELL

Orwell Village School

East Creek Site 1 Dam

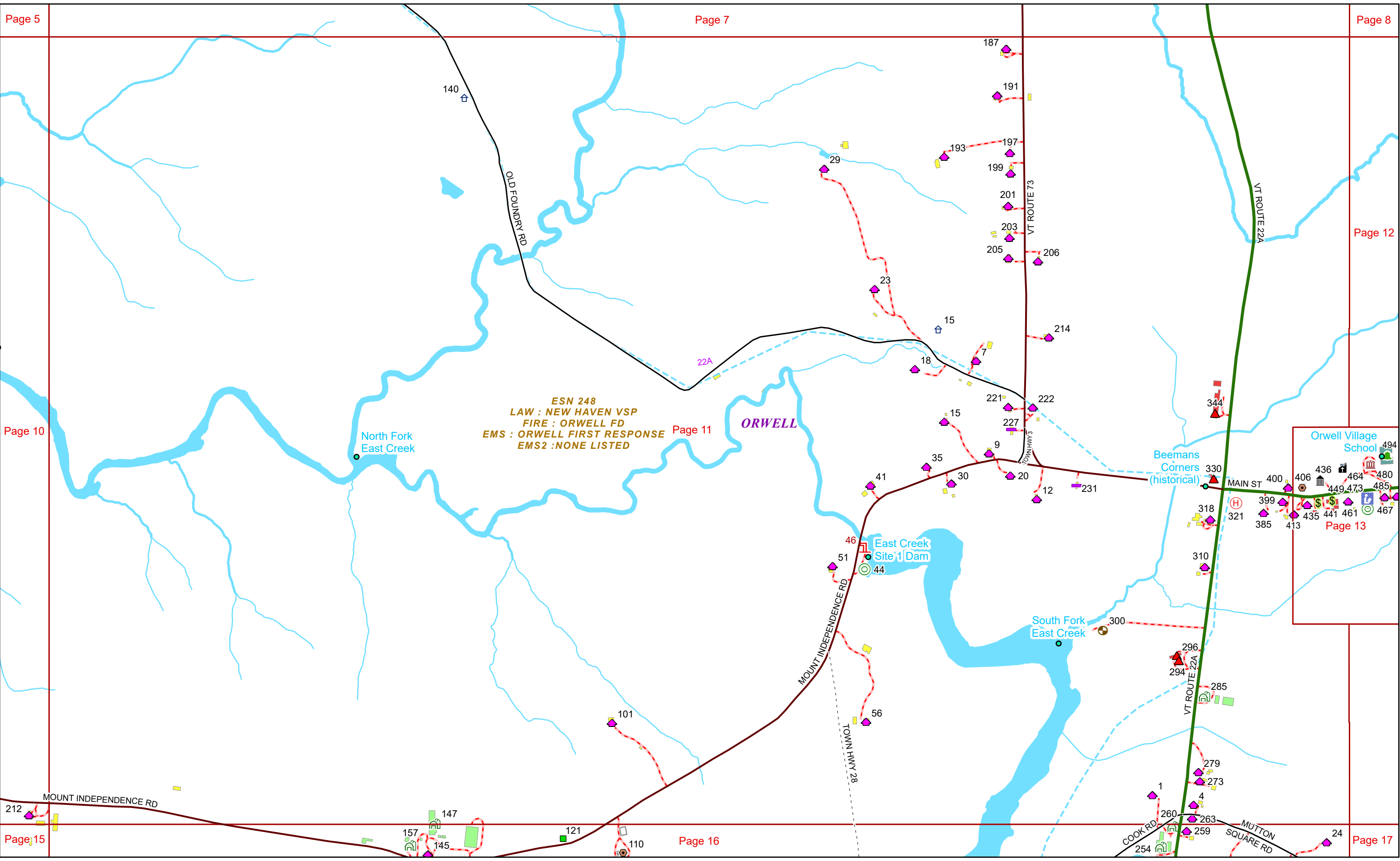
South Fork East Creek


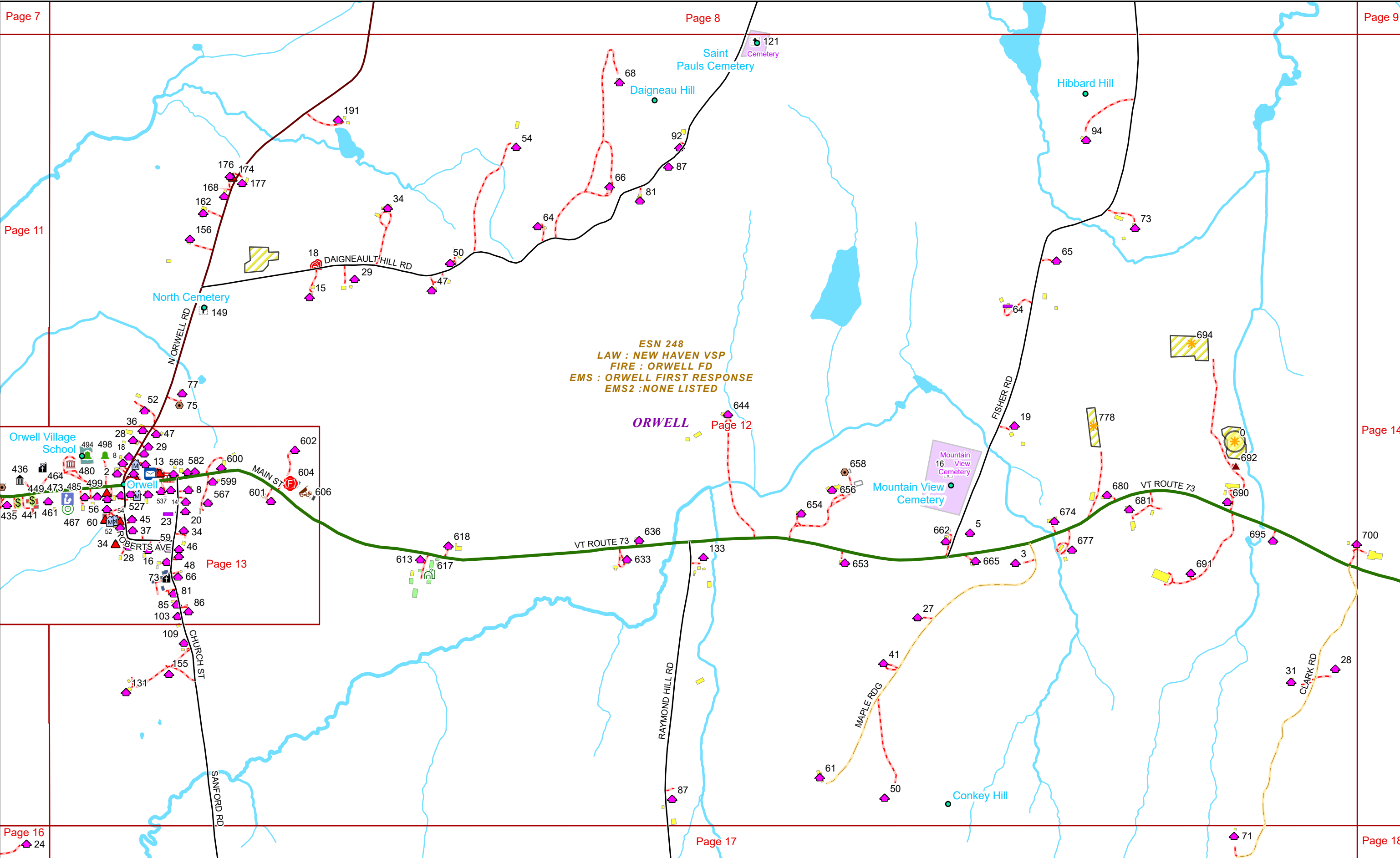


9/16/2024

ORWELL

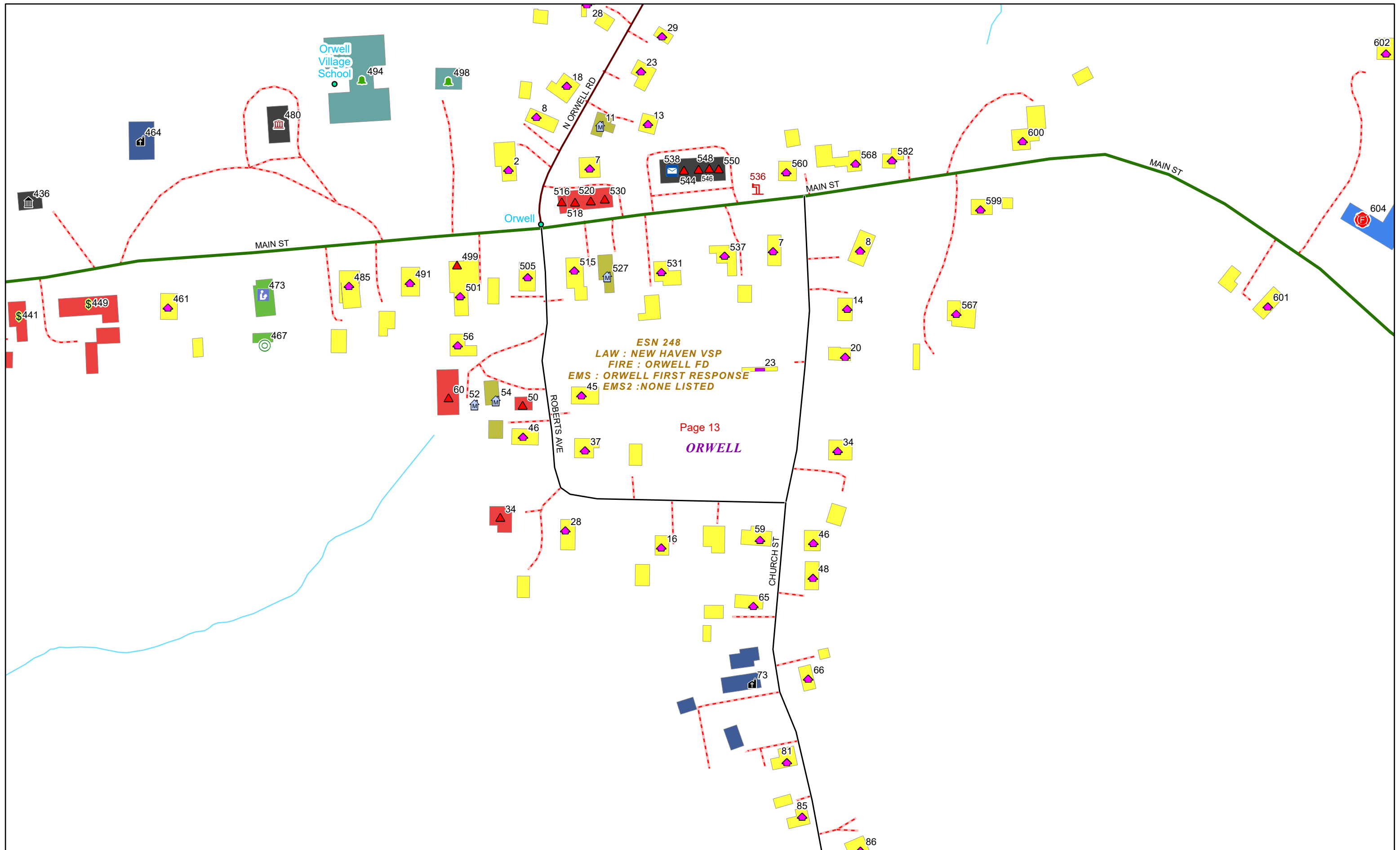
Page: 11





9/16/2024

ORWELL



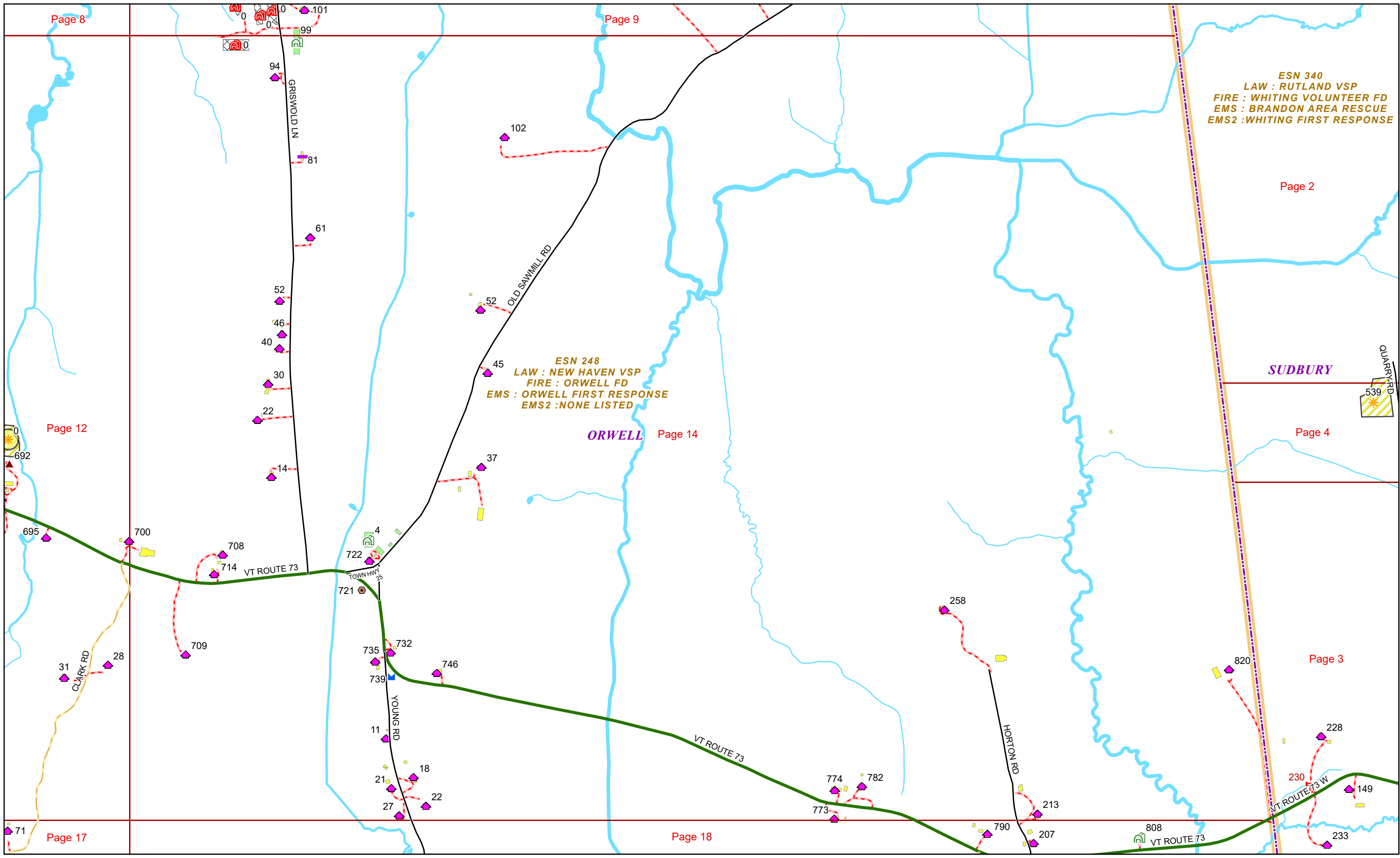
0 0.03 0.06 0.11 Miles

1 inch equals 167 feet

9/16/2024

ORWELL

Page: 13



ESN 340
LAW : RUTLAND VSP
FIRE : WHITING VOLUNTEER FD
EMS : BRANDON AREA RESCUE
EMS2 : WHITING FIRST RESPONSE

ESN 248
LAW : NEW HAVEN VSP
FIRE : ORWELL FD
EMS : ORWELL FIRST RESPONSE
EMS2 : NONE LISTED

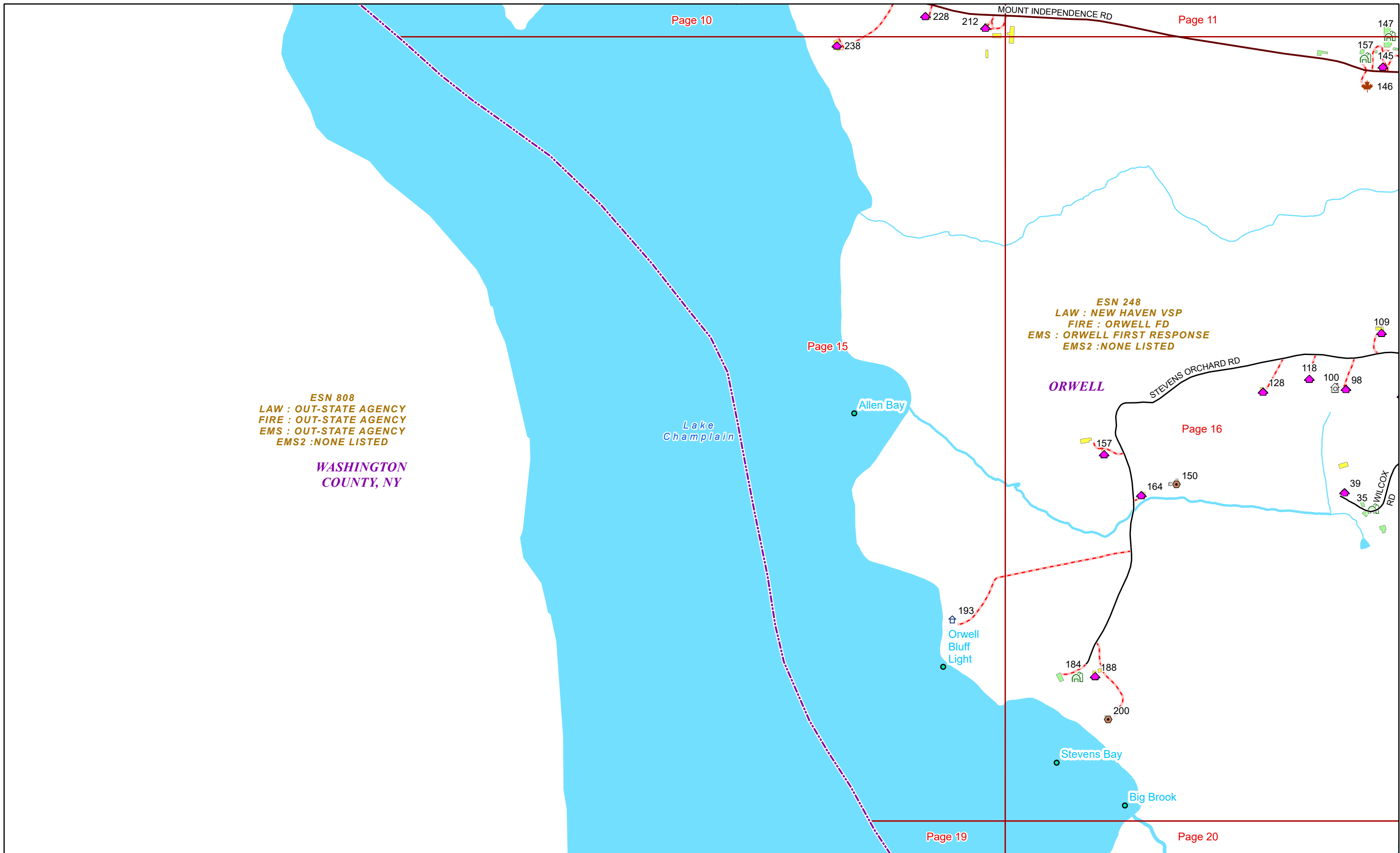


0 0.15 0.3 0.6 Miles 1 inch equals 833 feet

9/16/2024

ORWELL

Page: 14



ESN 808
 LAW : OUT-STATE AGENCY
 FIRE : OUT-STATE AGENCY
 EMS : OUT-STATE AGENCY
 EMS2 : NONE LISTED

WASHINGTON COUNTY, NY

ESN 248
 LAW : NEW HAVEN VSP
 FIRE : ORWELL FD
 EMS : ORWELL FIRST RESPONSE
 EMS2 : NONE LISTED

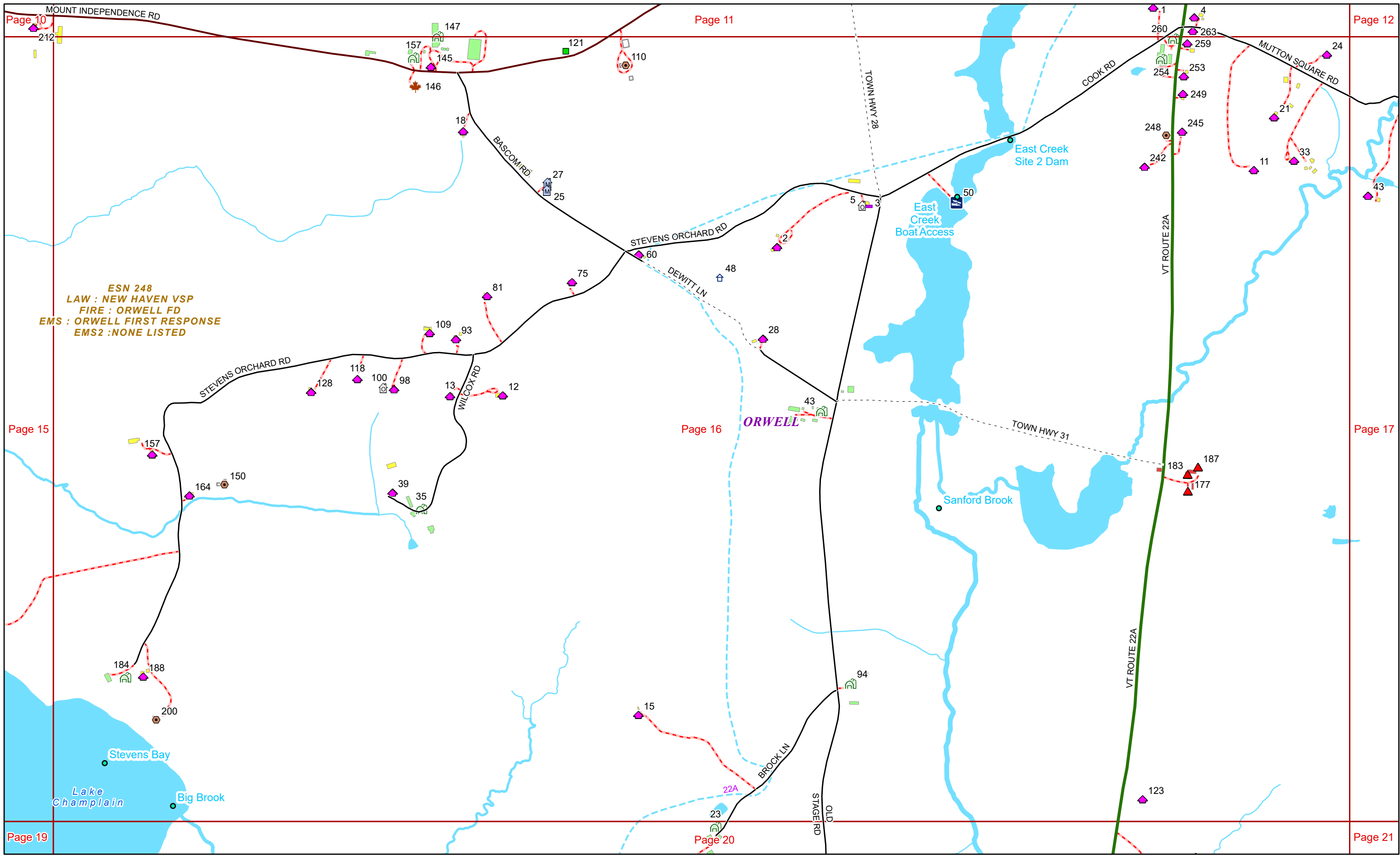


0 0.15 0.3 0.6 Miles 1 inch equals 833 feet


9/16/2024

ORWELL

Page: 15



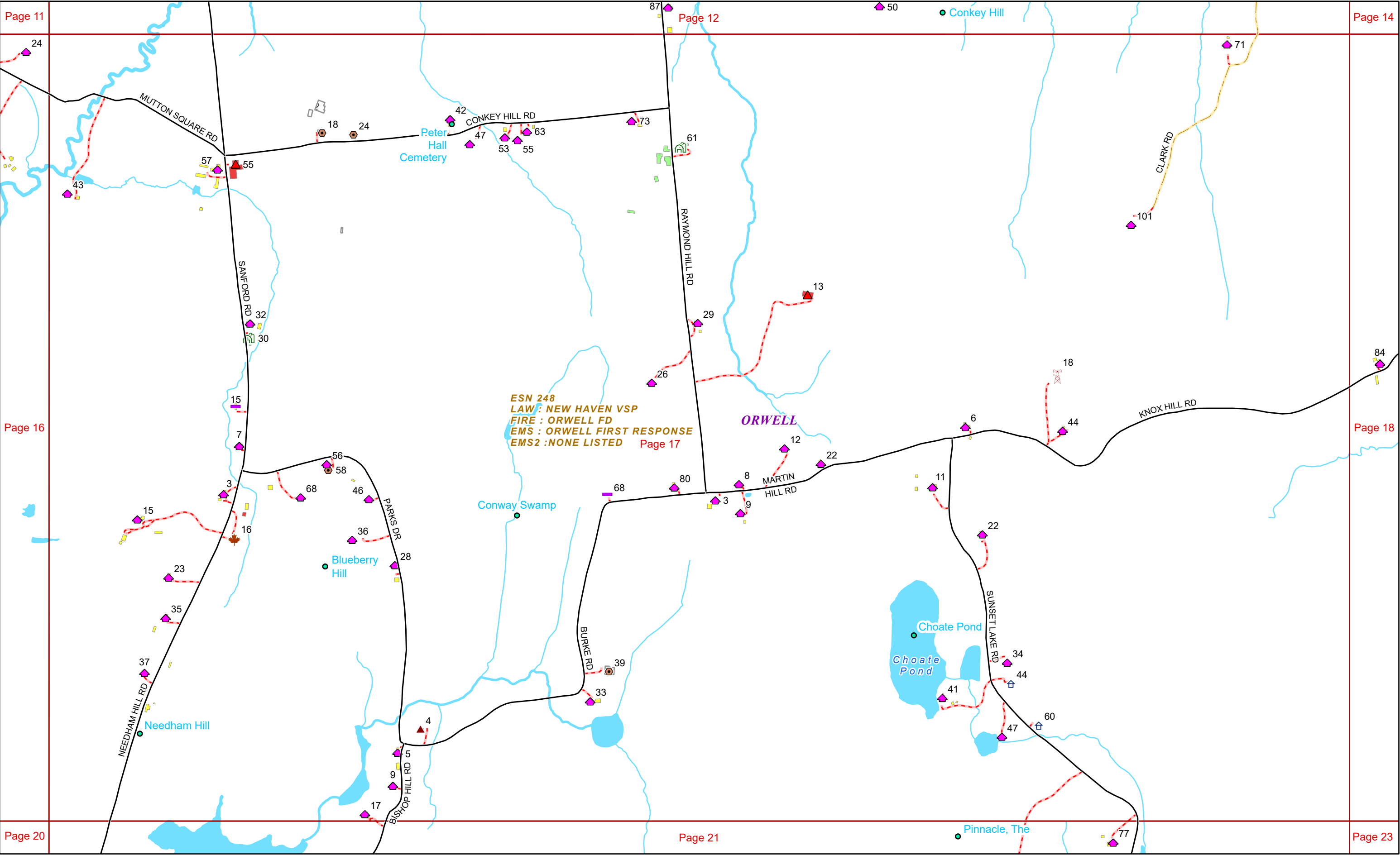
ESN 248
LAW : NEW HAVEN VSP
FIRE : ORWELL FD
EMS : ORWELL FIRST RESPONSE
EMS2 : NONE LISTED



9/16/2024

ORWELL

Page: 16


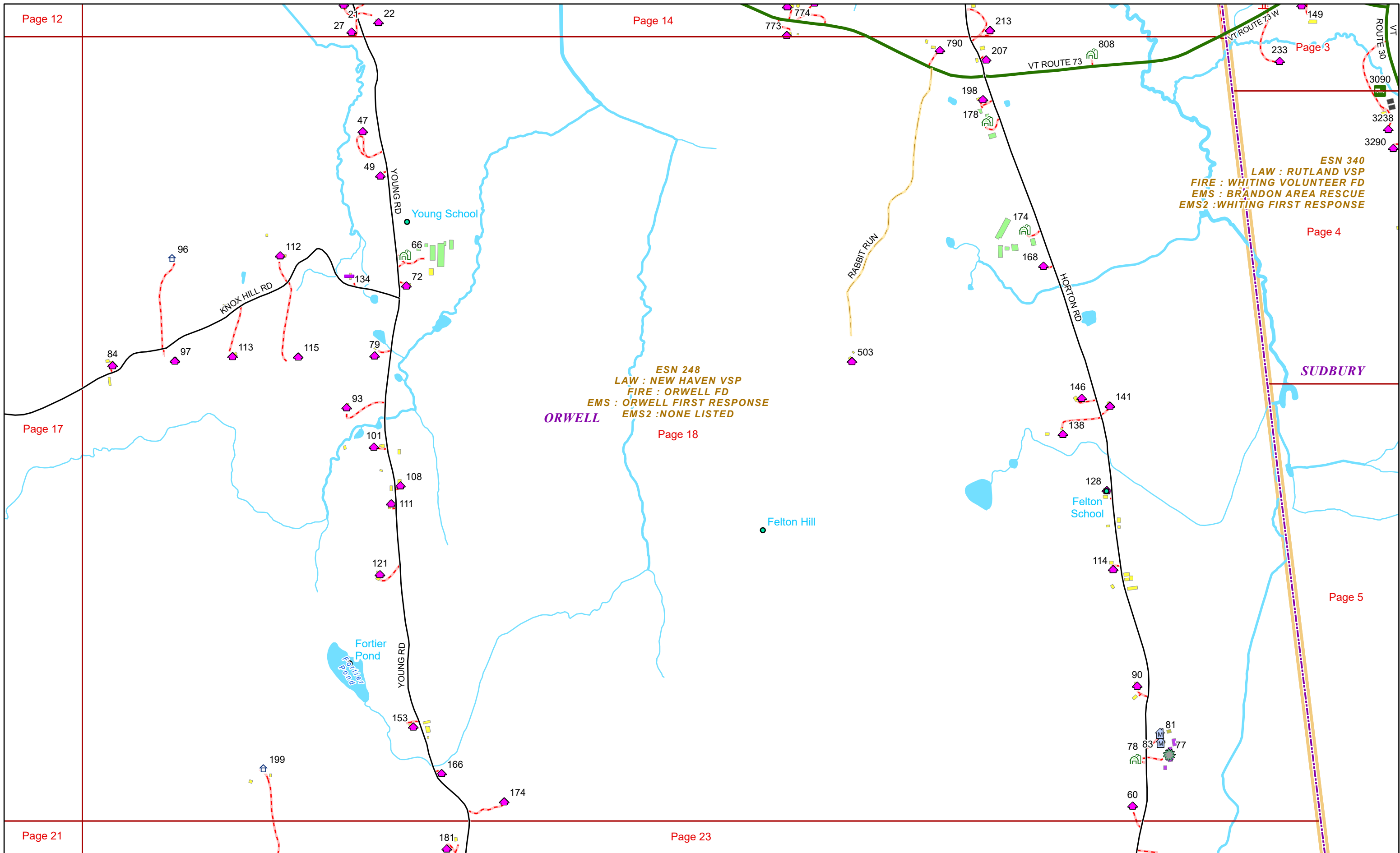


0 0.15 0.3 0.6 Miles 1 inch equals 833 feet

9/16/2024

ORWELL

Page: 17



9/16/2024

ORWELL

ESN 808
LAW : OUT-STATE AGENCY
FIRE : OUT-STATE AGENCY
EMS : OUT-STATE AGENCY
EMS2 : NONE LISTED

WASHINGTON
COUNTY, NY

Lake Champlain

ORWELL

ESN 248
LAW : NEW HAVEN VSP
FIRE : ORWELL FD
EMS : ORWELL FIRST RESPONSE
EMS2 : NONE LISTED

BENSON Page 1

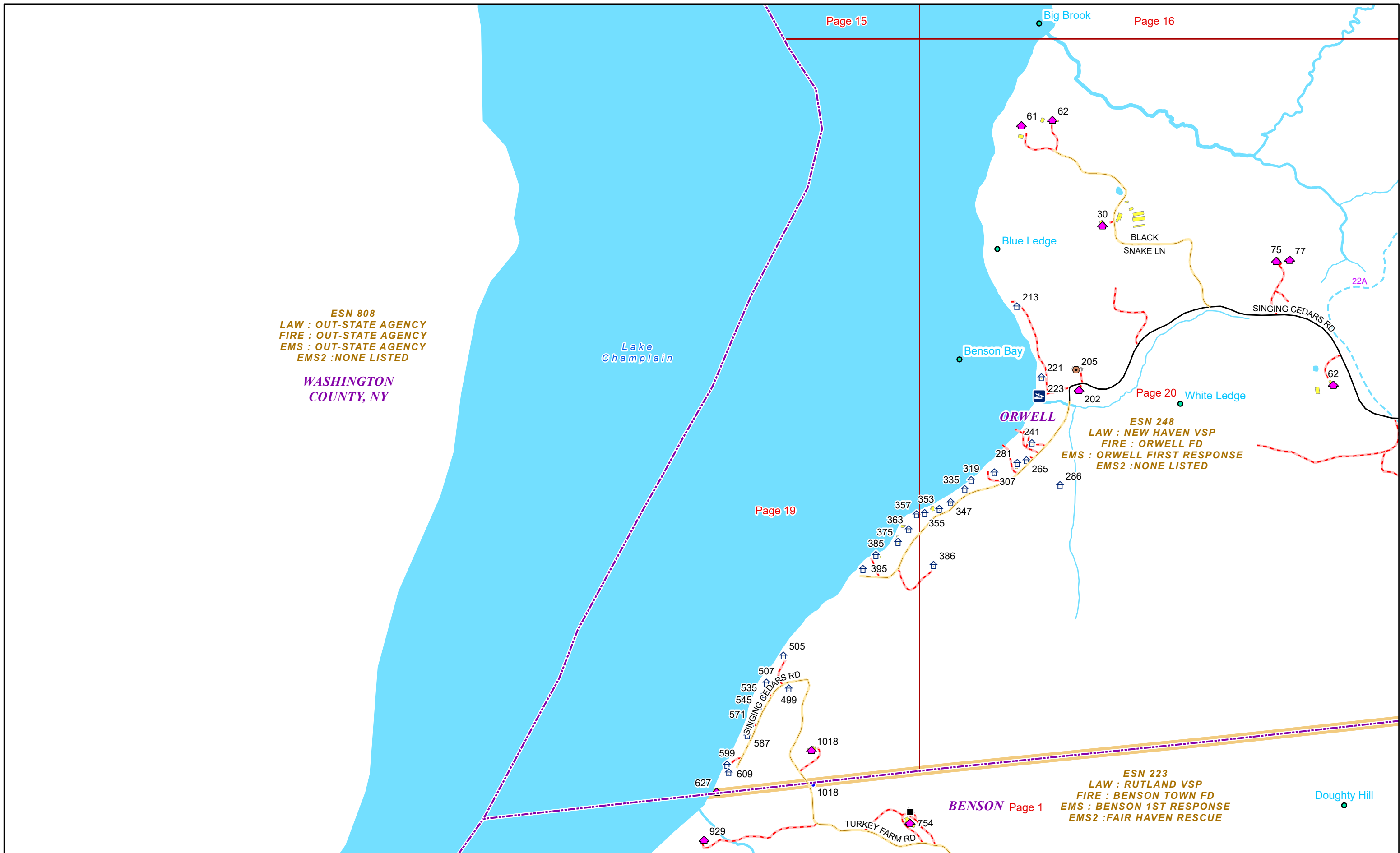
ESN 223
LAW : RUTLAND VSP
FIRE : BENSON TOWN FD
EMS : BENSON 1ST RESPONSE
EMS2 : FAIR HAVEN RESCUE

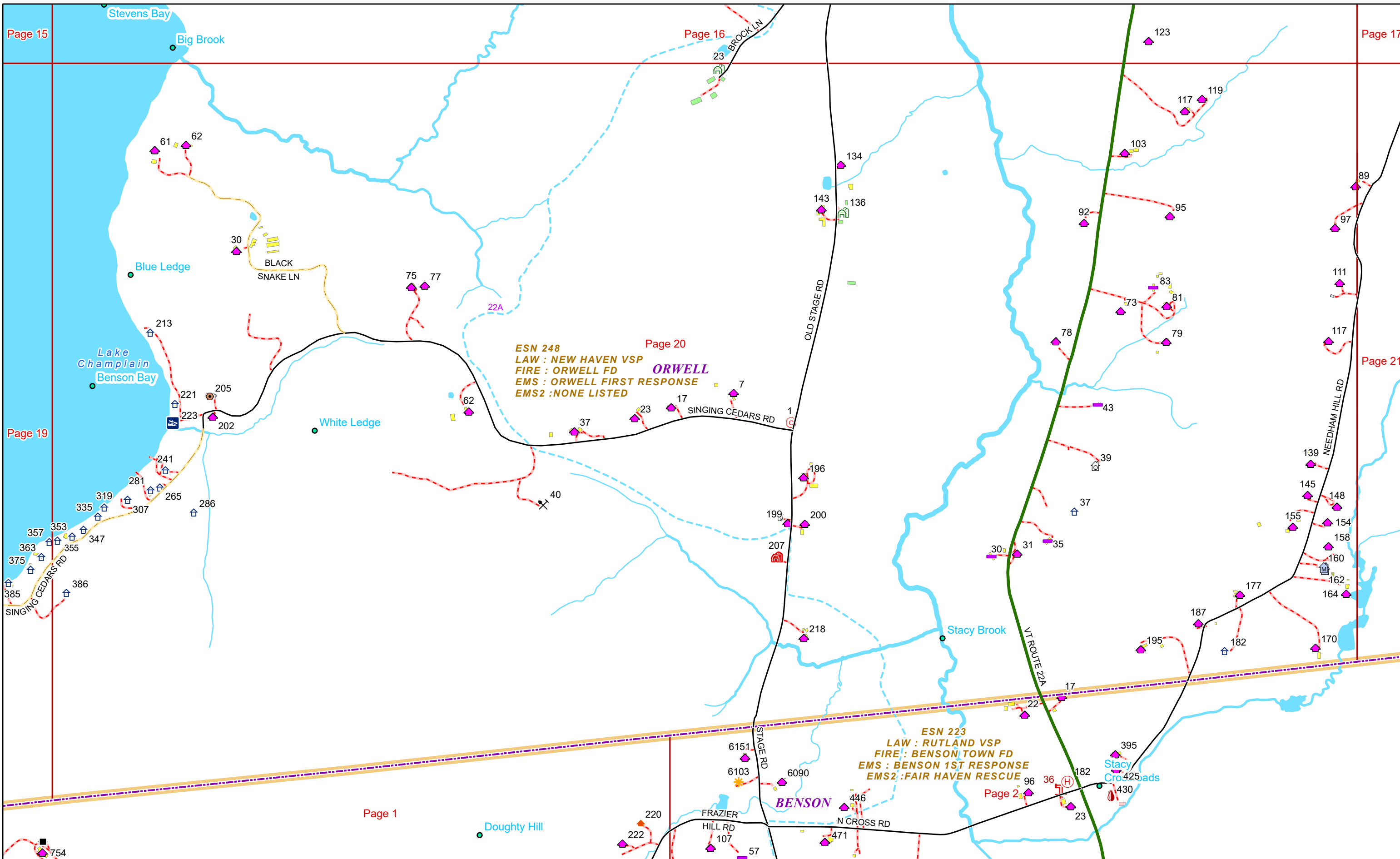


0 0.15 0.3 0.6 Miles 1 inch equals 833 feet

9/16/2024

ORWELL

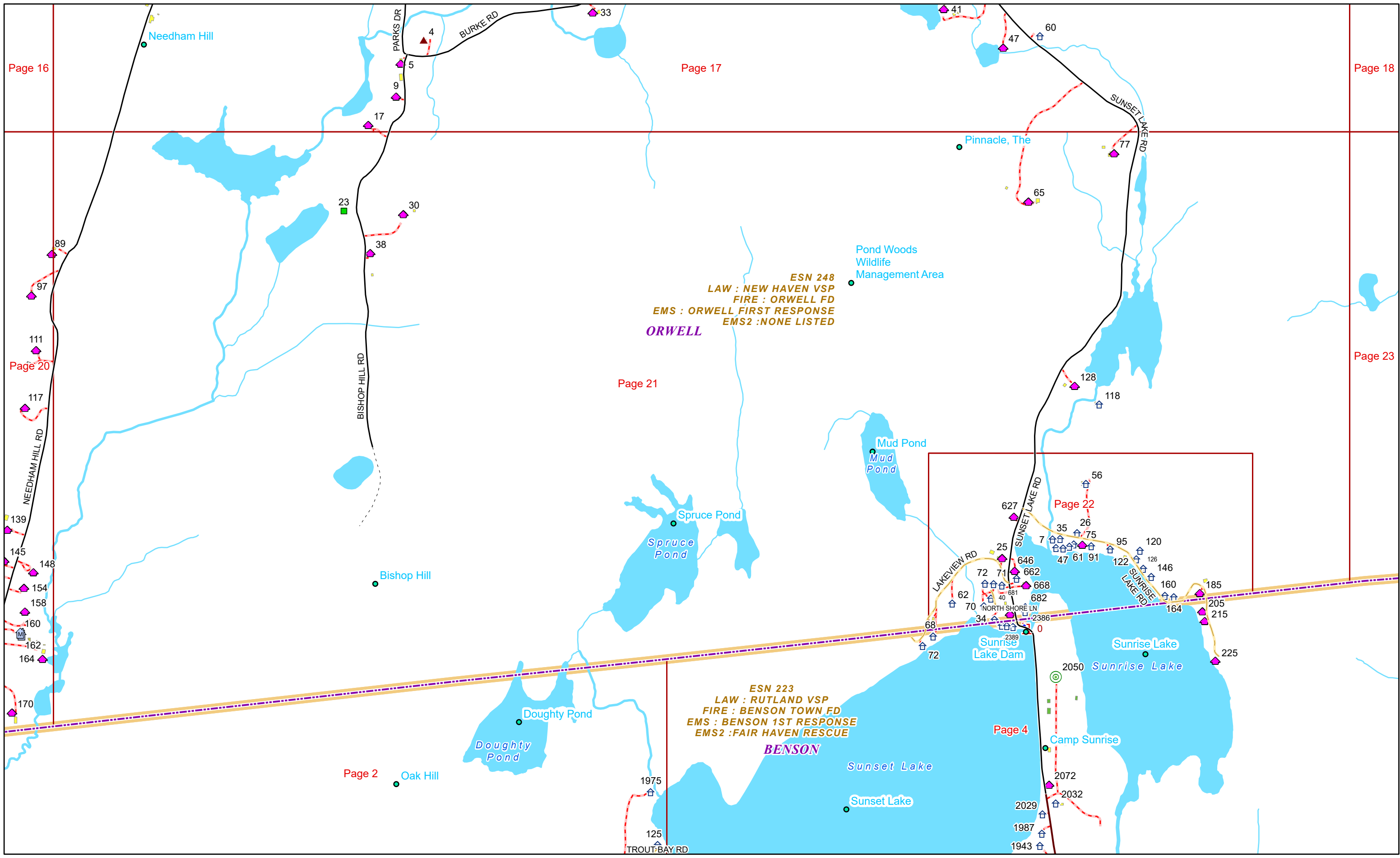




0 0.15 0.3 0.6 Miles 1 inch equals 833 feet


9/16/2024

ORWELL



ESN 248
LAW : NEW HAVEN VSP
FIRE : ORWELL FD
EMS : ORWELL FIRST RESPONSE
EMS2 : NONE LISTED
ORWELL


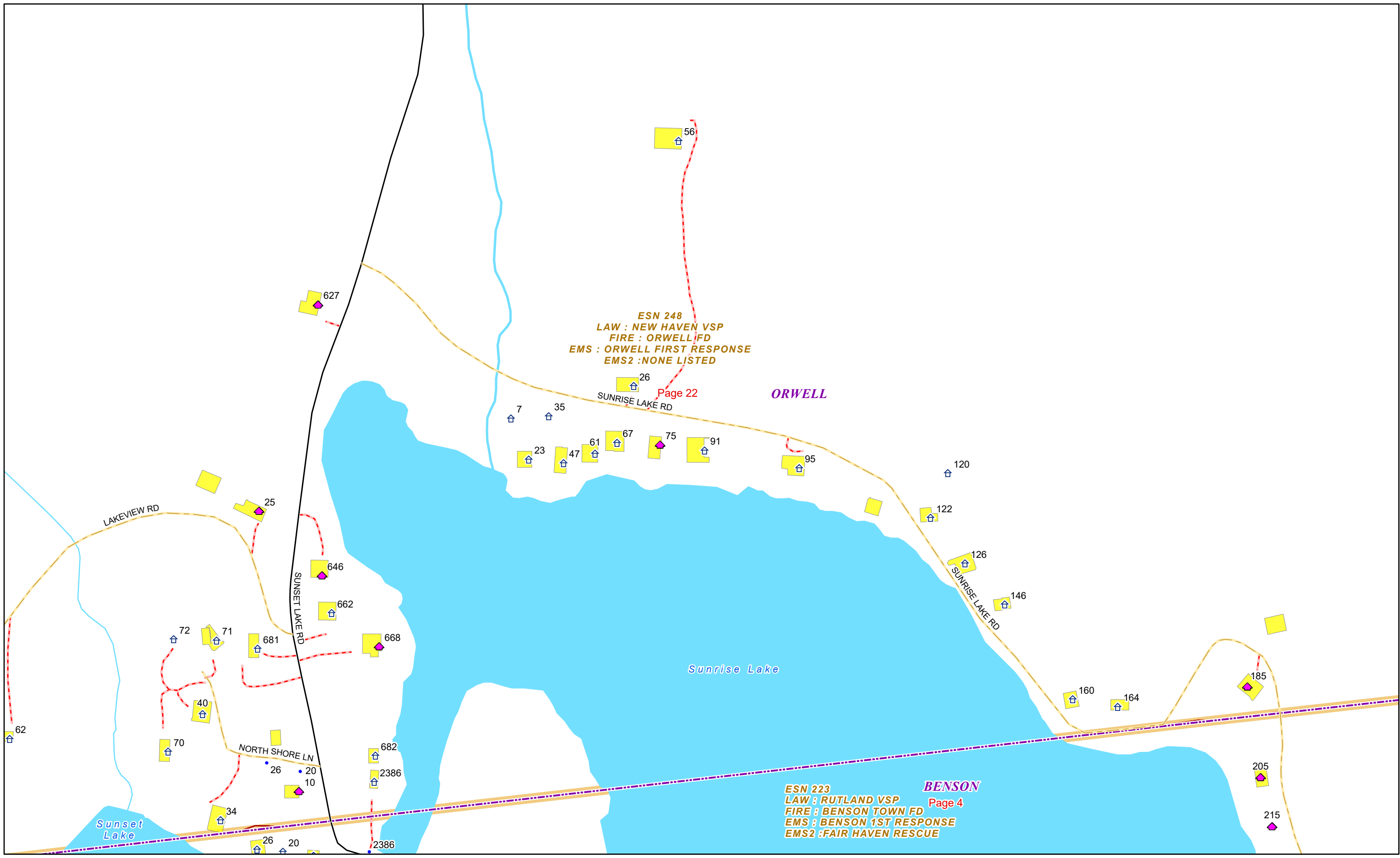
ESN 223
LAW : RUTLAND VSP
FIRE : BENSON TOWN FD
EMS : BENSON 1ST RESPONSE
EMS2 : FAIR HAVEN RESCUE
BENSON



9/16/2024

ORWELL

Page: 21



1 inch equals 167 feet


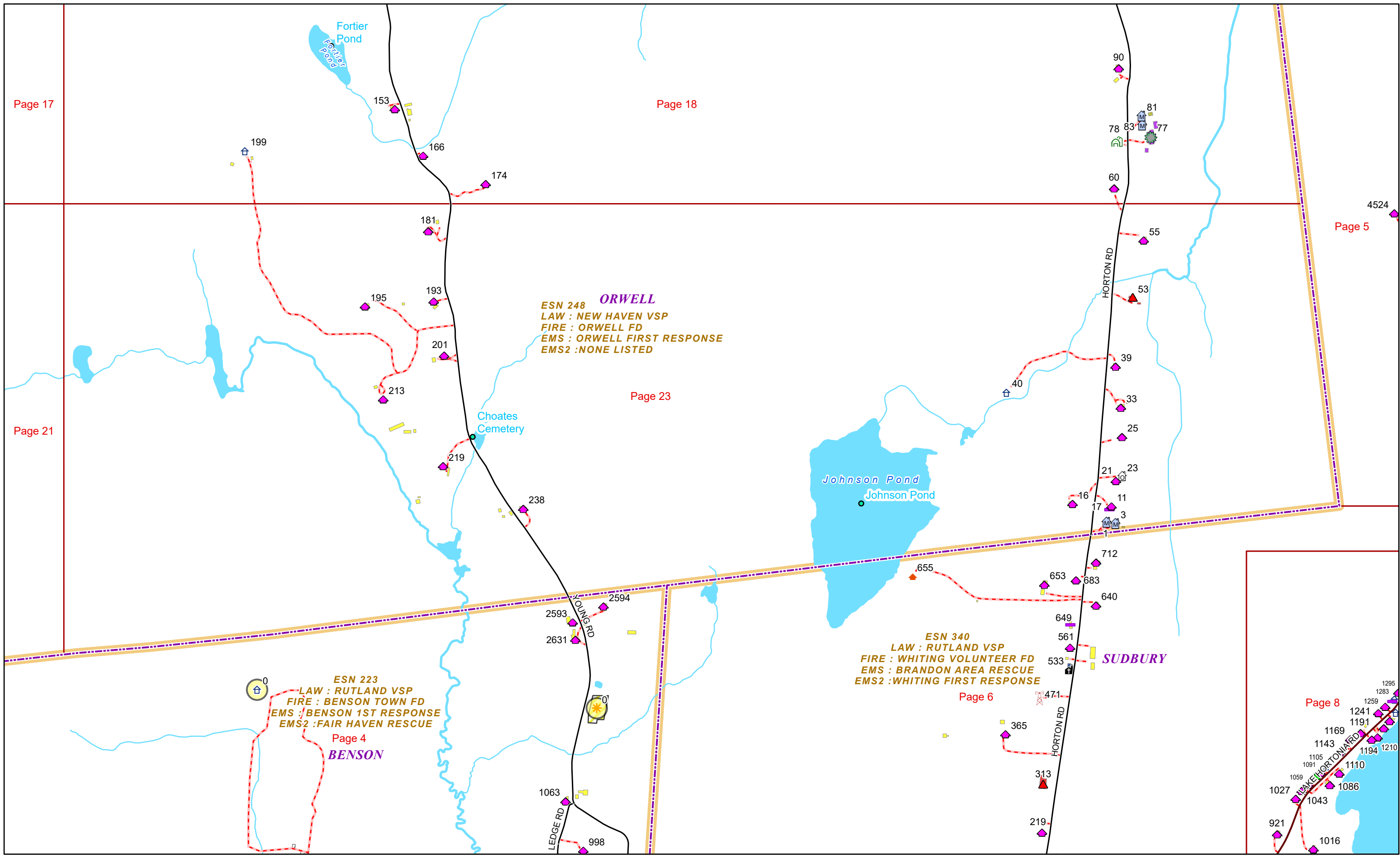
9/16/2024

ORWELL

ORWELL
 ESN 248
 LAW : NEW HAVEN VSP
 FIRE : ORWELL FD
 EMS : ORWELL FIRST RESPONSE
 EMS2 : NONE LISTED

BENSON
 ESN 223
 LAW : RUTLAND VSP
 FIRE : BENSON TOWN FD
 EMS : BENSON 1ST RESPONSE
 EMS2 : FAIR HAVEN RESCUE

SUDBURY
 ESN 340
 LAW : RUTLAND VSP
 FIRE : WHITING VOLUNTEER FD
 EMS : BRANDON AREA RESCUE
 EMS2 : WHITING FIRST RESPONSE



9/16/2024

ORWELL