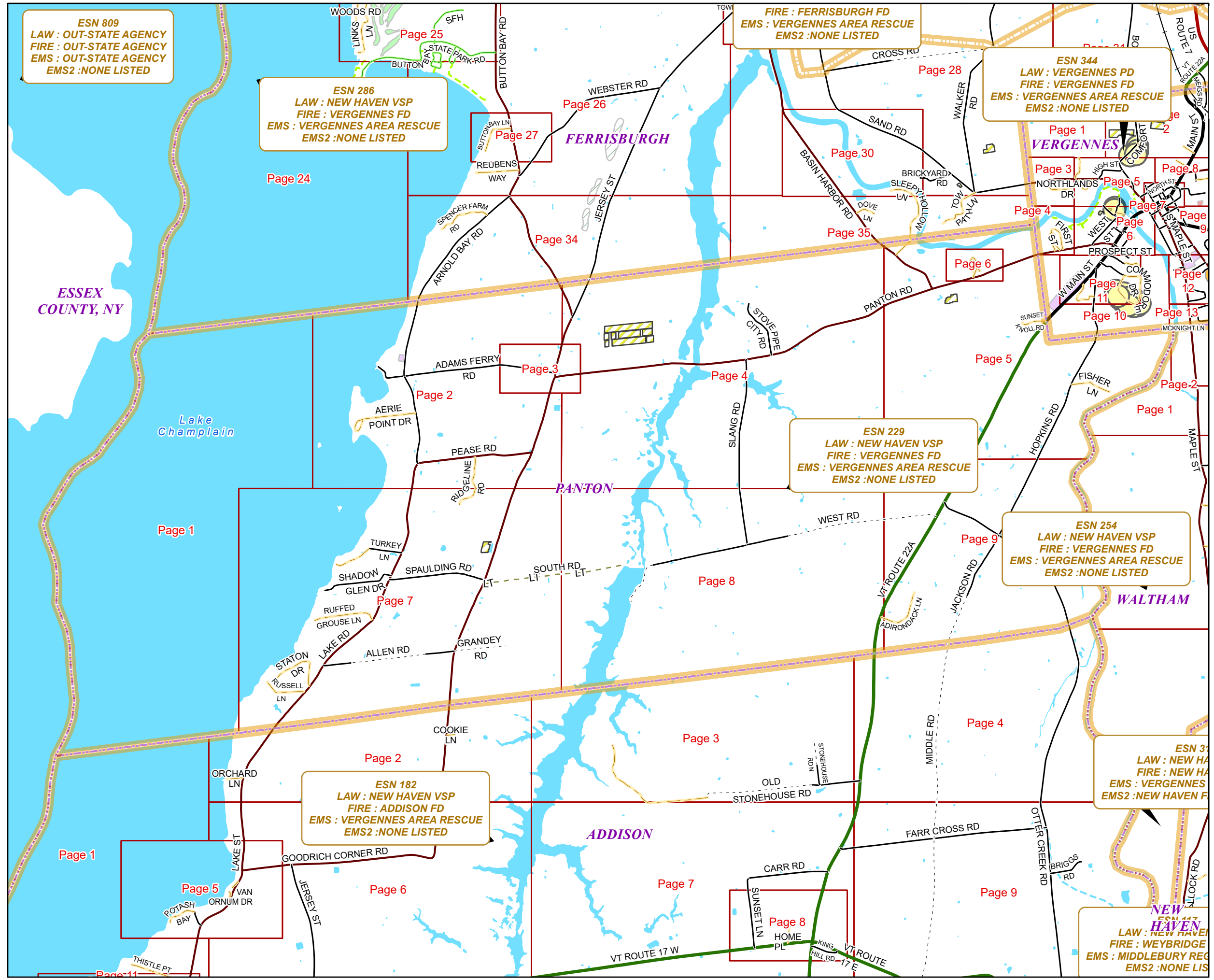


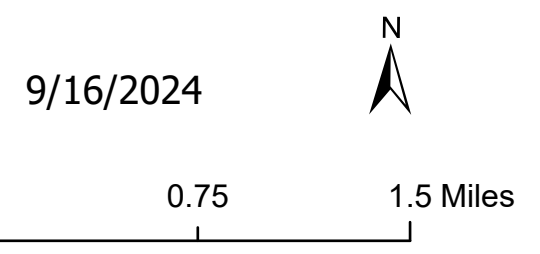
**PANTON**



**E911 Mapbook with GIS Data**  
 Use constraints: The 911 related data layers (Esites, Landmarks, Roads, Driveways, Footprints, Atlas Sheets, ESZ, etc.) were developed and designed for 911 purposes only. The user should understand that the nature of the 911 data layers means they are never complete. Each municipal government is responsible for maintenance of the 911 database. Other data (non-911 related) used in the Vermont 911 Mapbook is acquired from the Vermont Center for Geographic Information (VCGI) ([vcgi.vermont.gov](http://vcgi.vermont.gov)) and other Vermont organizations.

**Disclaimer:**  
 This Vermont 911 Mapbook and Public GIS data is for general reference only. Data layers that appear on the map may or may not be accurate, current, or otherwise reliable. The Enhanced 911 Board and the State of Vermont make no representations of any kind, including but not limited to the warranties of merchantability or fitness for a particular use, nor are any such warranties to be implied with respect to the GIS data and Mapbook.

**For questions/updates, contact:**  
 Vermont Enhanced 911 Board  
 6 Baldwin St – 2nd Floor  
 Montpelier VT 05633-7960  
  
 Phone: 802-828-4911  
 Email: [e911.info@vermont.gov](mailto:e911.info@vermont.gov)  
 Web site: [e911.vermont.gov](http://e911.vermont.gov)



























































# Legend





























## ESITES




























### SITETYPE

-  \*\*COMMERCIAL
-  \*\*CULTURAL
-  \*\*EDUCATIONAL
-  \*\*GOVERNMENT
-  \*\*INDUSTRIAL
-  \*\*OTHER COMMERCIAL
-  \*\*PUBLIC GATHERING
-  \*\*UTILITY
-  ABANDONED
-  ACCESS POINT
-  ACCESSORY BARN
-  ACCESSORY BUILDING
-  AIR SUPPORT / MAINTENANCE FACILITY
-  AIR TRAFFIC CONTROL CENTER / COMMAND CENTER
-  AIRPORT TERMINAL
-  AMBULANCE SERVICE
-  AUDITORIUM / CONCERT HALL / THEATER / OPERA HOUSE
-  BANK
-  BOAT RAMP / DOCK
-  BORDER CROSSING
-  BORDER PATROL
-  BREWERY
-  BUS STATION / DISPATCH FACILITY
-  CAMP
-  CAMPGROUND
-  CEMETERY

-  CITY / TOWN HALL
-  COAST GUARD
-  COLLEGE / UNIVERSITY
-  COMMERCIAL CONSTRUCTION SERVICE
-  COMMERCIAL FARM
-  COMMERCIAL GARAGE
-  COMMERCIAL W/RESIDENCE
-  COMMUNICATION BOX
-  COMMUNICATION TOWER
-  COMMUNITY / RECREATION FACILITY
-  CONDOMINIUM
-  COURT HOUSE
-  CUSTOMS SERVICE
-  DAY CARE FACILITY
-  DEVELOPMENT SITE
-  EBS TOWER
-  EMERGENCY PHONE / CALLBOX
-  FAIR / EXHIBITION/ RODEO GROUNDS
-  FERRY TERMINAL / DISPATCH FACILITY
-  FIRE STATION
-  FISH FARM / HATCHERY
-  FITNESS FACILITY
-  FOOD DISTRIBUTION CENTER
-  GAS STATION
-  GATED W/BUILDING
-  GATED W/O BUILDING
-  GOLF COURSE
-  GRAVEL PIT / QUARRY / MINE

-  GREENHOUSE / NURSERY
-  GROCERY STORE
-  HARBOR / MARINA
-  HAZARDOUS MATERIALS FACILITY
-  HAZARDOUS STORAGE FACILITY
-  HEALTH CLINIC
-  HELIPAD / HELIPORT / HELISPOT
-  HISTORIC SITE / POINT OF INTEREST
-  HOSPITAL / MEDICAL CENTER
-  HOUSE OF WORSHIP
-  HYDROELECTRIC FACILITY
-  ICE ARENA
-  INSTITUTIONAL RESIDENCE / DORM / BARRACKS
-  LANDFILL
-  LAW ENFORCEMENT
-  LIBRARY
-  LODGING B&B / HOTEL / MOTEL / INN
-  LOOKOUT TOWER
-  LUMBER MILL / SAW MILL
-  MANUFACTURING FACILITY
-  MOBILE HOME
-  MORGUE
-  MULTI-FAMILY DWELLING
-  MUSEUM
-  NATIONAL GUARD /
-  NUCLEAR FACILITY
-  NURSING HOME / LONG TERM CARE
-  OFFICE BUILDING

-  OIL / GAS FACILITY
-  OTHER
-  OTHER RESIDENTIAL
-  OUTPATIENT CLINIC
-  PARK AND RIDE / COMMUTER
-  PHARMACY
-  PICNIC AREA
-  POST OFFICE
-  PRISON / CORRECTIONAL FACILITY
-  PRIVATE AND EXPRESS SHIPPING FACILITY
-  PSAP
-  PUBLIC BEACH
-  PUBLIC TELEPHONE
-  PUBLIC WATER SUPPLY INTAKE
-  PUBLIC WATER SUPPLY WELL
-  PUMP STATION
-  RACE TRACK / DRAGSTRIP
-  RAILROAD STATION
-  RESIDENTIAL FARM
-  REST STOP / ROADSIDE PARK
-  RESTAURANT
-  RETAIL FACILITY
-  RV HOOKUP
-  SCHOOL K / 12
-  SEASONAL HOME
-  SHOOTING RANGE
-  SINGLE FAMILY DWELLING
-  SKI AREA / ALPINE

-  SOLAR FACILITY
-  SPORTS ARENA /
-  STATE CAPITOL
-  STATE GARAGE
-  STATE GOVERNMENT FACILITY
-  STATE PARK
-  STORAGE UNITS
-  SUBSTATION
-  SUGARHOUSE
-  TEMPORARY STRUCTURE
-  TOWN GARAGE
-  TOWN OFFICE
-  TRAILHEAD
-  TRANSFER STATION
-  UNKNOWN
-  US FOREST FACILITY
-  US GOVERNMENT FACILITY
-  UTILITY POLE W/PHONE
-  VETERINARY HOSPITAL / CLINIC
-  VISITOR / INFORMATION CENTER
-  WAREHOUSE
-  WASTE / BIOMASS FACILITY
-  WASTEWATER TREATMENT PLANT
-  WATER TANK
-  WATER TOWER
-  WIND FACILITY / WIND TOWER
-  YOUTH CAMP

# Legend

## Roads

-  Interstate Highway
-  US Highway
-  State Highway
-  Town Highway Class 1
-  Town Highway Class 2
-  Town Highway Class 3
-  Town Highway Class 4
-  Private
-  Driveway
-  Discontinued Road
-  Legal Trail
-  Ferry
-  Military - no public access
-  National Forest Highway
-  State Forest Highway
-  Proposed
-  Rivers
-  Driveways
- 

## Hydrants

-  Drafting Site
-  Dry Hydrant
-  Municipal Hydrant
-  Pressurized Hydrant

## Townline



## Emergency Service Zones



## FootPrints

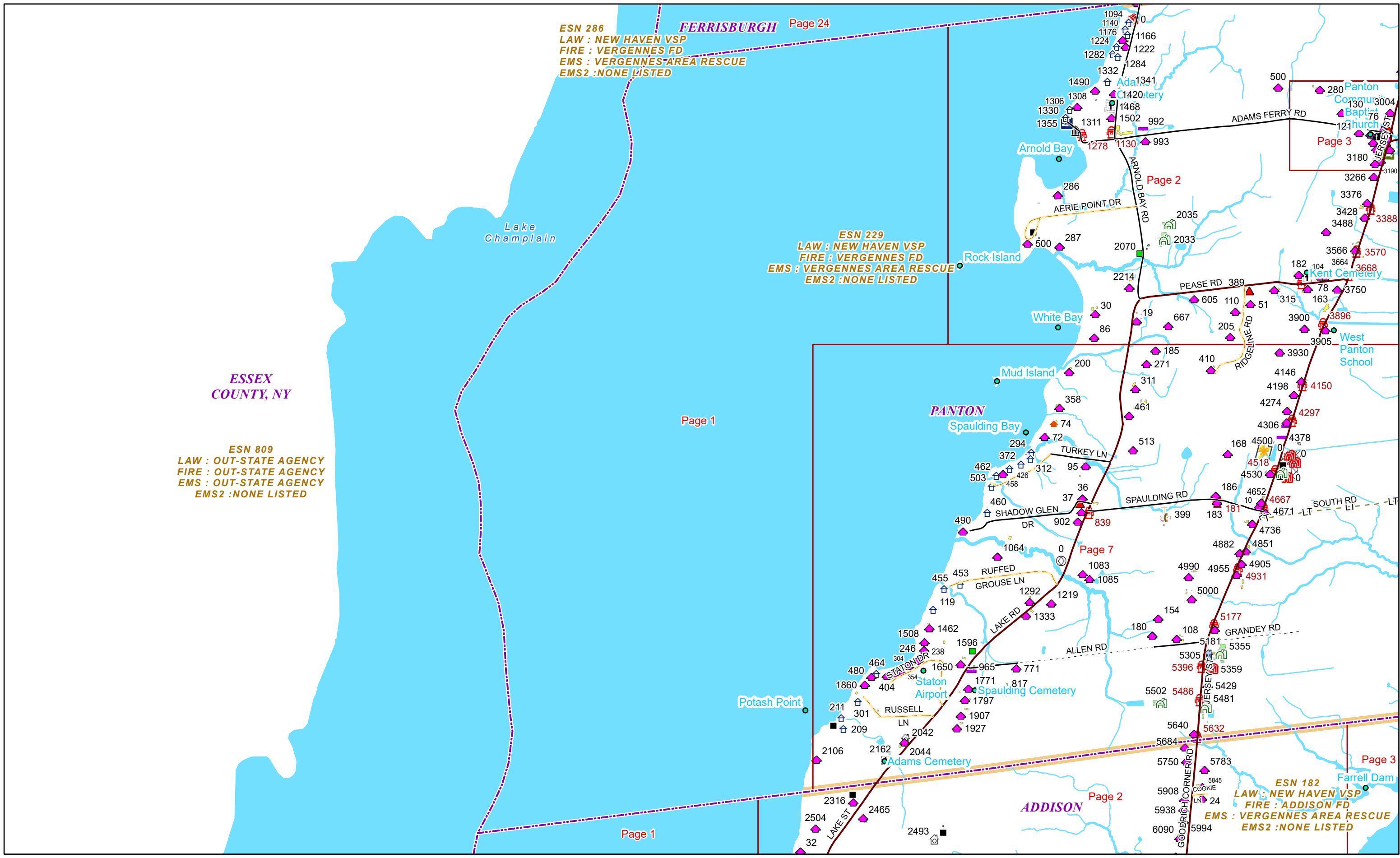
-  Airport
-  Solar Field
-  Alpine Trail Easiest
-  Alpine Trail Intermediate
-  Alpine Trail Advanced
-  Alpine Trail Expert
-  Alpine Glade Marked
-  Alpine Glade Not Marked
-  Building
-  Farm
-  Golf Course
-  Quarry
-  Park
-  Shopping Center
-  Stadium/Arena
-  Other

## Addressing Error

-  Orange - Duplicated Addressed Building
-  Yellow - Unnumbered Building

# PANTON Road Name Index

ROAD NAME	PAGE(S)
ADAMS FERRY RD	2,3
ADIRONDACK LN	8,9
AERIE POINT DR	2
ALLEN RD	7
ARNOLD BAY RD	2,34
BASIN HARBOR RD	4,5
BUTTON BAY RD	2,4,34
EAST RD	4,9
FISHER LN	5
GRANDEY RD	7
HOPKINS RD	5,9
JACKSON RD	4,9
JERSEY ST	4,3,4,7,34
LAKE RD	2,7
PANTON RD	3,8,5,6
PEASE RD	2
RIDGELINE RD	2,7
RUFFED GROUSE LN	7
RUSSELL LN	7
SHADOW GLEN DR	7
SLANG RD	4,8
SLEEPY HOLLOW LN	5,35
SOUTH RD	7,8
SPAULDING RD	7
STATON DR	7
STOVE PIPE CITY RD	4
SUNSET KNOLL RD	5
TURKEY LN	7
VT ROUTE 22A	5,8,9
WEST RD	8,9
WHISPER CIR	6
WHISPER LN	6
WHISPER ST	6



ESN 286  
 LAW : NEW HAVEN VSP  
 FIRE : VERGENNES FD  
 EMS : VERGENNES AREA RESCUE  
 EMS2 : NONE LISTED

ESN 229  
 LAW : NEW HAVEN VSP  
 FIRE : VERGENNES FD  
 EMS : VERGENNES AREA RESCUE  
 EMS2 : NONE LISTED

ESN 809  
 LAW : OUT-STATE AGENCY  
 FIRE : OUT-STATE AGENCY  
 EMS : OUT-STATE AGENCY  
 EMS2 : NONE LISTED

ESN 182  
 LAW : NEW HAVEN VSP  
 FIRE : ADDISON FD  
 EMS : VERGENNES AREA RESCUE  
 EMS2 : NONE LISTED



0 0.33 0.65 1.3 Miles

1 inch equals 1,833 feet

9/16/2024

**PANTON**

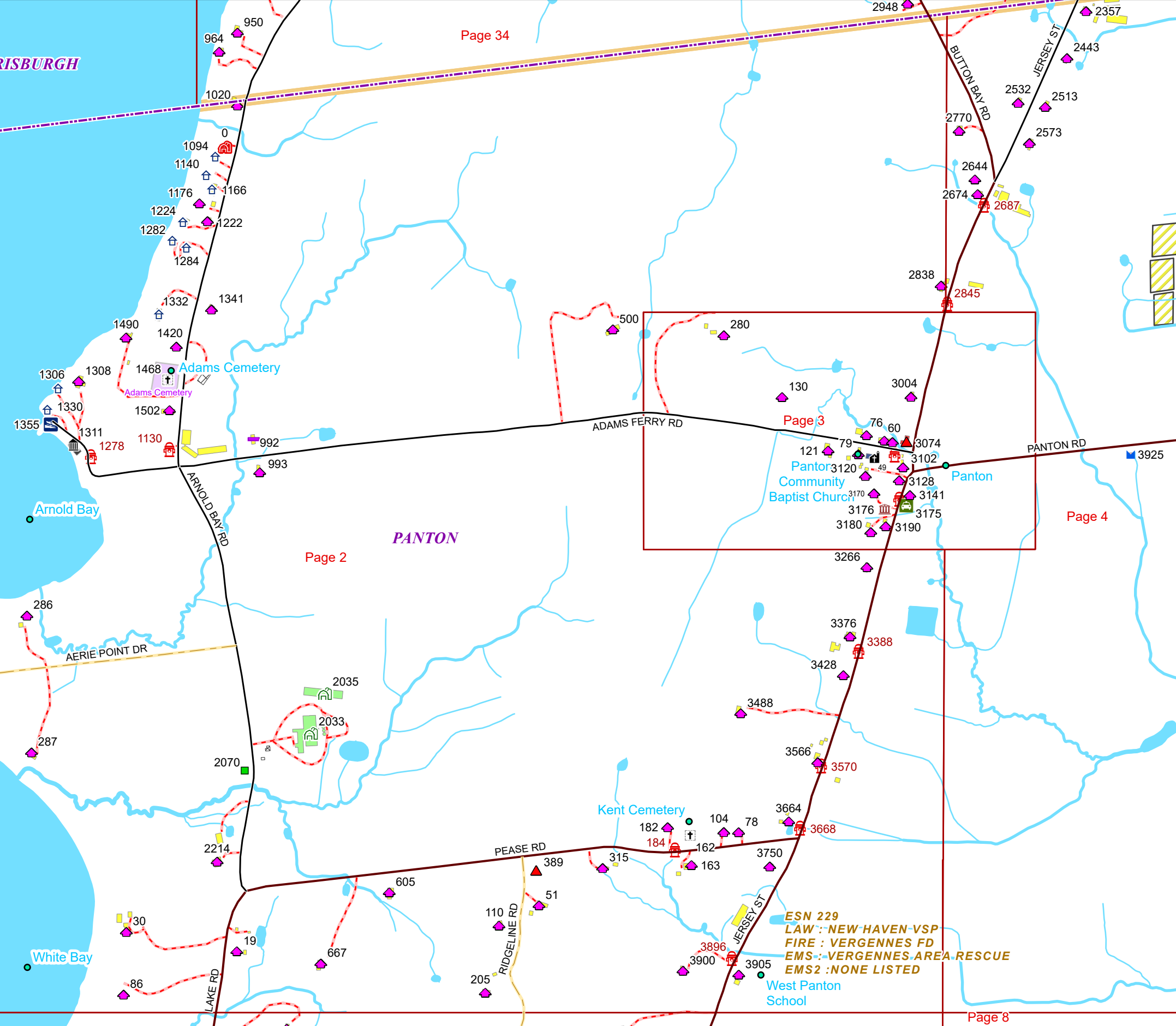
ESN 286  
LAW : NEW HAVEN VSP Page 24  
FIRE : VERGENNES FD  
EMS : VERGENNES AREA RESCUE  
EMS2 : NONE LISTED

FERRISBURGH

Page 34

Page 1

Lake Champlain



Page 2

Page 3

Page 4

Rock Island

PANTON

Page 7

ESN 229  
LAW : NEW HAVEN VSP  
FIRE : VERGENNES FD  
EMS : VERGENNES AREA RESCUE  
EMS2 : NONE LISTED

Page 8

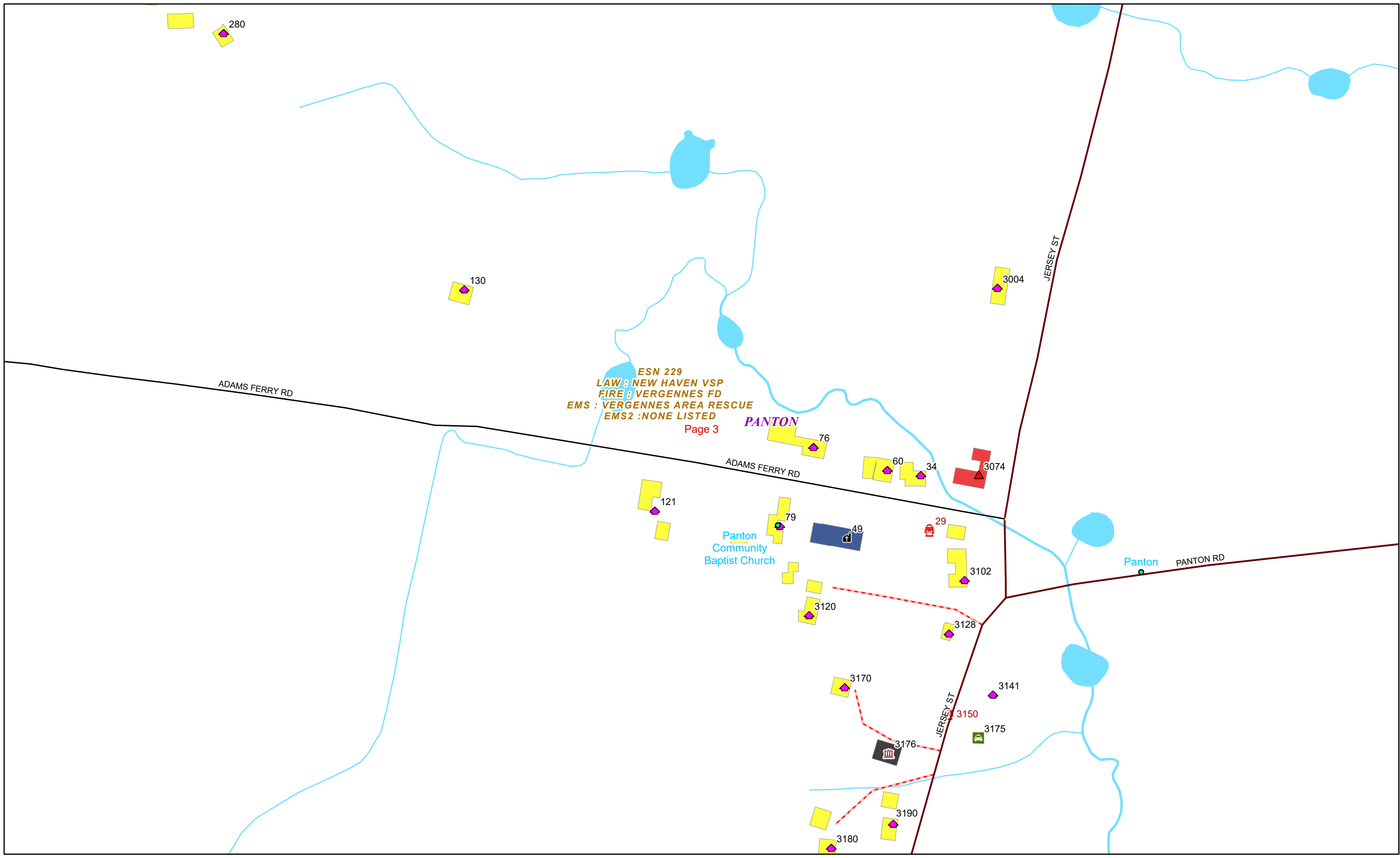


0 0.15 0.3 0.6 Miles 1 inch equals 833 feet

9/16/2024

PANTON

Page: 2



ESN 229  
LAW : NEW HAVEN VSP  
FIRE : VERGENNES FD  
EMS : VERGENNES AREA RESCUE  
EMS2 : NONE LISTED  
Page 3

PANTON

Panton  
Community  
Baptist Church

Panton



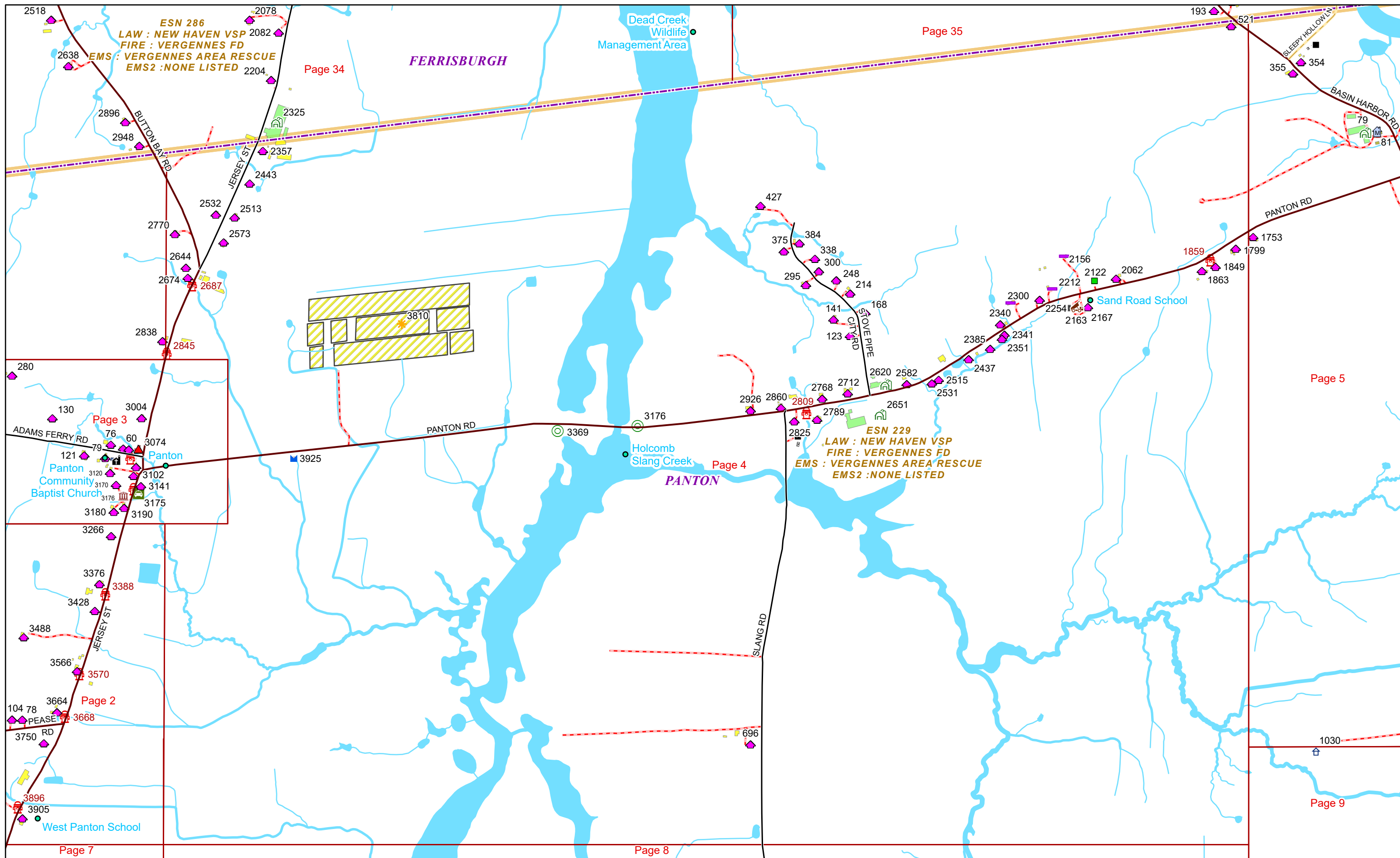
0 0.03 0.06 0.11 Miles

1 inch equals 167 feet

9/16/2024

**PANTON**

**Page: 3**



0 0.17 0.35 0.7 Miles

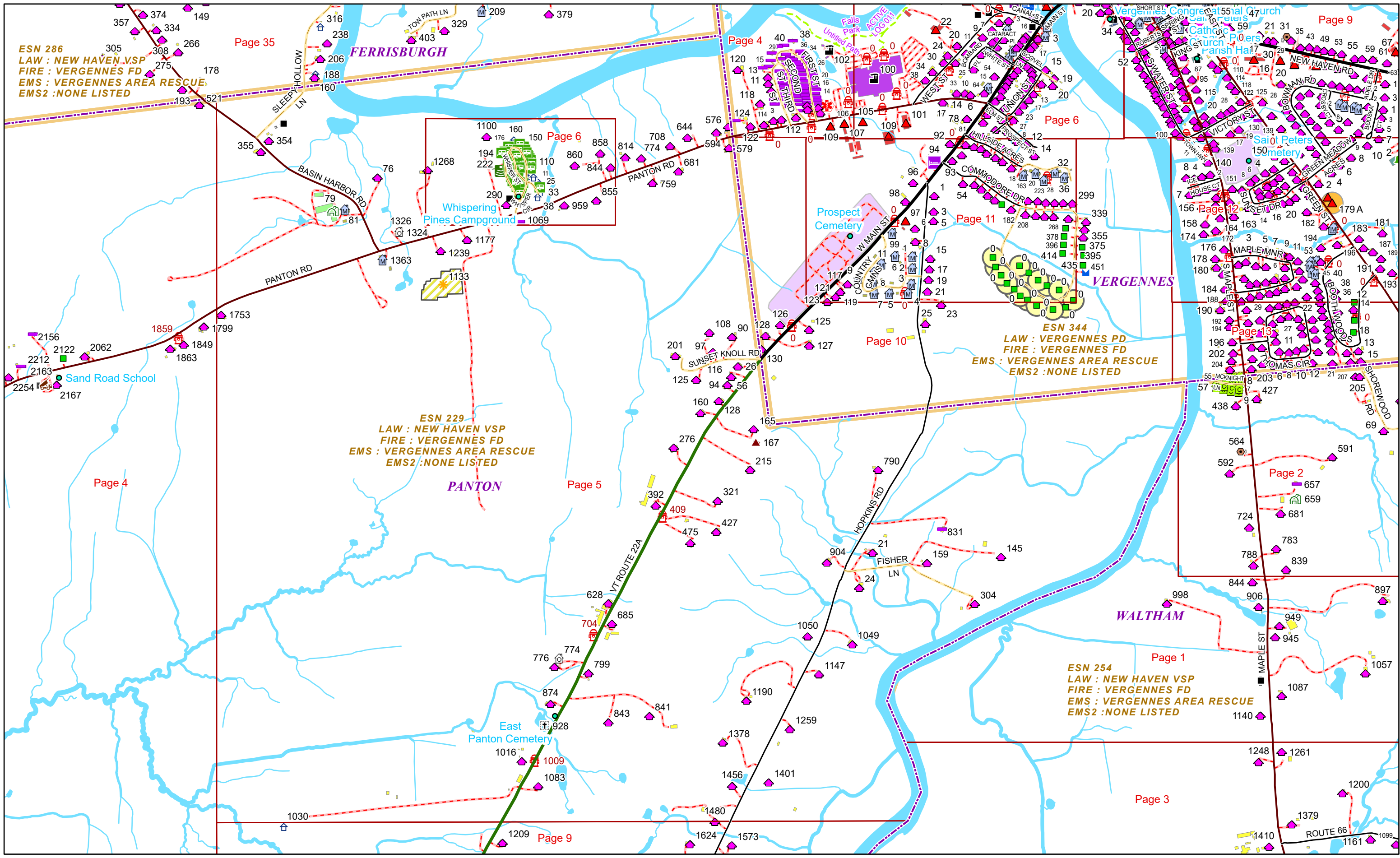
1 inch equals 1,000 feet

9/16/2024

**PANTON**

**Page: 4**





ESN 286  
LAW : NEW HAVEN VSP  
FIRE : VERGENNES FD  
EMS : VERGENNES AREA RESCUE  
EMS2 : NONE LISTED

ESN 229  
LAW : NEW HAVEN VSP  
FIRE : VERGENNES FD  
EMS : VERGENNES AREA RESCUE  
EMS2 : NONE LISTED

ESN 344  
LAW : VERGENNES PD  
FIRE : VERGENNES FD  
EMS : VERGENNES AREA RESCUE  
EMS2 : NONE LISTED

ESN 254  
LAW : NEW HAVEN VSP  
FIRE : VERGENNES FD  
EMS : VERGENNES AREA RESCUE  
EMS2 : NONE LISTED



0 0.17 0.35 0.7 Miles 1 inch equals 1,000 feet 9/16/2024

**PANTON**

**Page: 5**

ESN 229  
LAW : NEW HAVEN VSP  
FIRE : VERGENNES FD  
EMS : VERGENNES AREA RESCUE  
EMS2 : NONE LISTED

Page 6

PANTON

Whispering Pines  
Campground



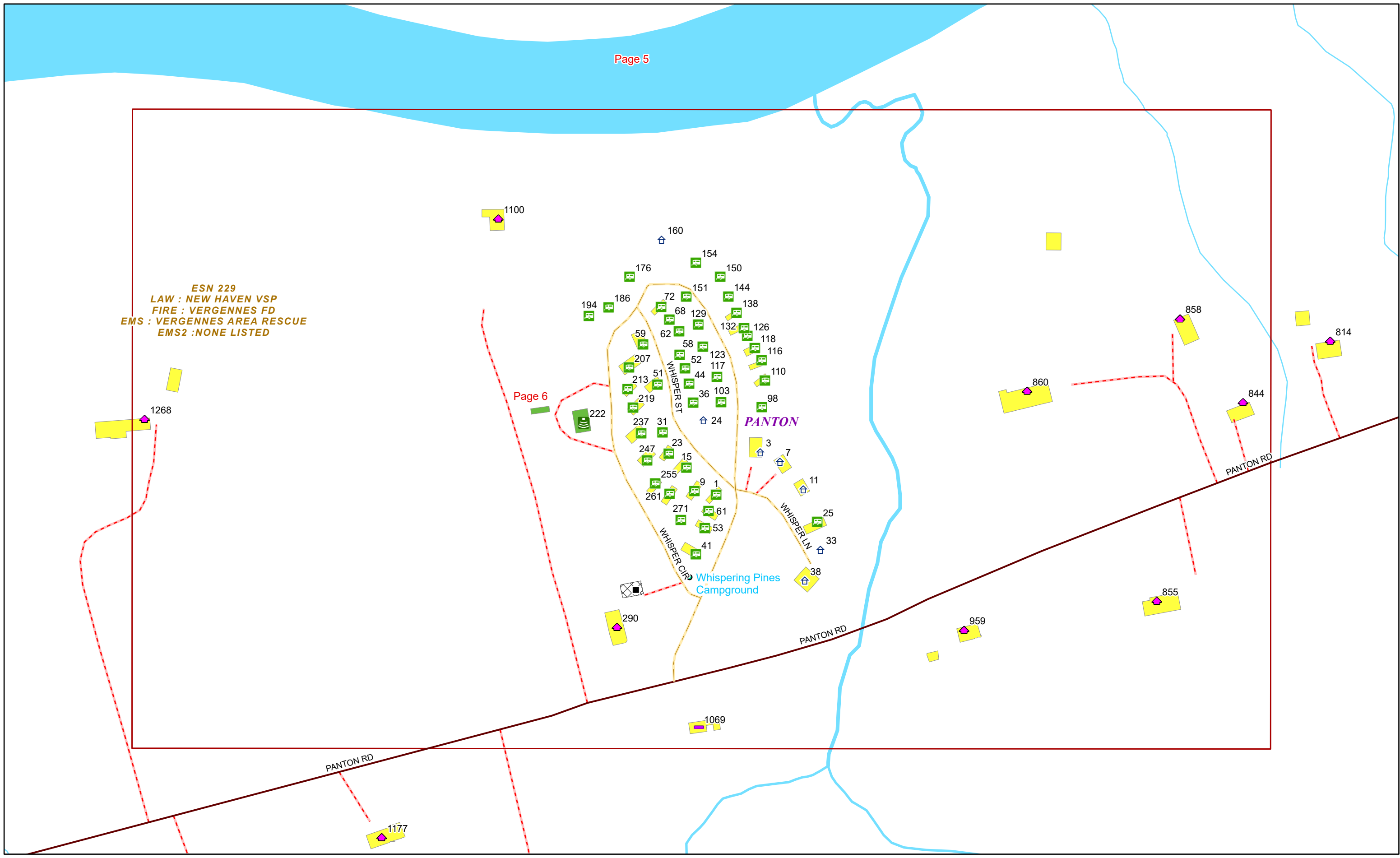
0 0.03 0.06 0.11 Miles

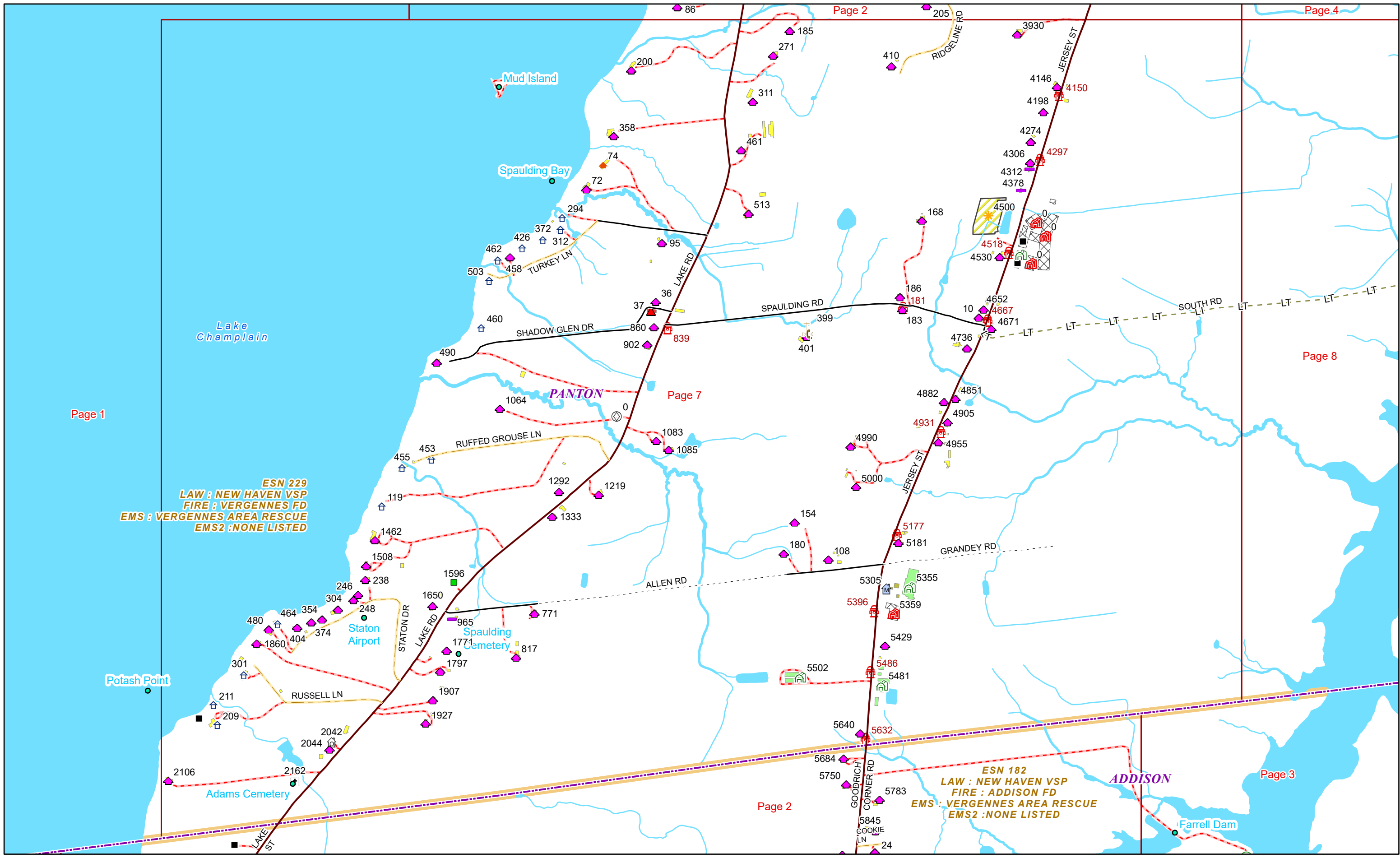
1 inch equals 167 feet

9/16/2024

**PANTON**

**Page: 6**





ESN 229  
LAW : NEW HAVEN VSP  
FIRE : VERGENNES FD  
EMS : VERGENNES AREA RESCUE  
EMS2 : NONE LISTED

ESN 182  
LAW : NEW HAVEN VSP  
FIRE : ADDISON FD  
EMS : VERGENNES AREA RESCUE  
EMS2 : NONE LISTED



0 0.17 0.35 0.7 Miles

1 inch equals 1,000 feet

9/16/2024

**PANTON**

**Page: 7**

