

PAWLET#K 9GH'D5K @9H


E911 Mapbook with GIS Data
 Use constraints: The 911 related data layers (Esites, Landmarks, Roads, Driveways, Footprints, Atlas Sheets, ESZ, etc.) were developed and designed for 911 purposes only. The user should understand that the nature of the 911 data layers means they are never complete. Each municipal government is responsible for maintenance of the 911 database. Other data (non-911 related) used in the Vermont 911 Mapbook is acquired from the Vermont Center for Geographic Information (VCGI) (vcgi.vermont.gov) and other Vermont organizations.

Disclaimer:
 This Vermont 911 Mapbook and Public GIS data is for general reference only. Data layers that appear on the map may or may not be accurate, current, or otherwise reliable. The Enhanced 911 Board and the State of Vermont make no representations of any kind, including but not limited to the warranties of merchantability or fitness for a particular use, nor are any such warranties to be implied with respect to the GIS data and Mapbook.

For questions/updates, contact:
 Vermont Enhanced 911 Board
 6 Baldwin St – 2nd Floor
 Montpelier VT 05633-7960

Phone: 802-828-4911
 Email: e911.info@vermont.gov
 Web site: e911.vermont.gov

9/16/2024



























































Legend





























ESITES




























SITETYPE

-  **COMMERCIAL
-  **CULTURAL
-  **EDUCATIONAL
-  **GOVERNMENT
-  **INDUSTRIAL
-  **OTHER COMMERCIAL
-  **PUBLIC GATHERING
-  **UTILITY
-  ABANDONED
-  ACCESS POINT
-  ACCESSORY BARN
-  ACCESSORY BUILDING
-  AIR SUPPORT / MAINTENANCE FACILITY
-  AIR TRAFFIC CONTROL CENTER / COMMAND CENTER
-  AIRPORT TERMINAL
-  AMBULANCE SERVICE
-  AUDITORIUM / CONCERT HALL / THEATER / OPERA HOUSE
-  BANK
-  BOAT RAMP / DOCK
-  BORDER CROSSING
-  BORDER PATROL
-  BREWERY
-  BUS STATION / DISPATCH FACILITY
-  CAMP
-  CAMPGROUND
-  CEMETERY

-  CITY / TOWN HALL
-  COAST GUARD
-  COLLEGE / UNIVERSITY
-  COMMERCIAL CONSTRUCTION SERVICE
-  COMMERCIAL FARM
-  COMMERCIAL GARAGE
-  COMMERCIAL W/RESIDENCE
-  COMMUNICATION BOX
-  COMMUNICATION TOWER
-  COMMUNITY / RECREATION FACILITY
-  CONDOMINIUM
-  COURT HOUSE
-  CUSTOMS SERVICE
-  DAY CARE FACILITY
-  DEVELOPMENT SITE
-  EBS TOWER
-  EMERGENCY PHONE / CALLBOX
-  FAIR / EXHIBITION/ RODEO GROUNDS
-  FERRY TERMINAL / DISPATCH FACILITY
-  FIRE STATION
-  FISH FARM / HATCHERY
-  FITNESS FACILITY
-  FOOD DISTRIBUTION CENTER
-  GAS STATION
-  GATED W/BUILDING
-  GATED W/O BUILDING
-  GOLF COURSE
-  GRAVEL PIT / QUARRY / MINE

-  GREENHOUSE / NURSERY
-  GROCERY STORE
-  HARBOR / MARINA
-  HAZARDOUS MATERIALS FACILITY
-  HAZARDOUS STORAGE FACILITY
-  HEALTH CLINIC
-  HELIPAD / HELIPORT / HELISPOT
-  HISTORIC SITE / POINT OF INTEREST
-  HOSPITAL / MEDICAL CENTER
-  HOUSE OF WORSHIP
-  HYDROELECTRIC FACILITY
-  ICE ARENA
-  INSTITUTIONAL RESIDENCE / DORM / BARRACKS
-  LANDFILL
-  LAW ENFORCEMENT
-  LIBRARY
-  LODGING B&B / HOTEL / MOTEL / INN
-  LOOKOUT TOWER
-  LUMBER MILL / SAW MILL
-  MANUFACTURING FACILITY
-  MOBILE HOME
-  MORGUE
-  MULTI-FAMILY DWELLING
-  MUSEUM
-  NATIONAL GUARD /
-  NUCLEAR FACILITY
-  NURSING HOME / LONG TERM CARE
-  OFFICE BUILDING

-  OIL / GAS FACILITY
-  OTHER
-  OTHER RESIDENTIAL
-  OUTPATIENT CLINIC
-  PARK AND RIDE / COMMUTER
-  PHARMACY
-  PICNIC AREA
-  POST OFFICE
-  PRISON / CORRECTIONAL FACILITY
-  PRIVATE AND EXPRESS SHIPPING FACILITY
-  PSAP
-  PUBLIC BEACH
-  PUBLIC TELEPHONE
-  PUBLIC WATER SUPPLY INTAKE
-  PUBLIC WATER SUPPLY WELL
-  PUMP STATION
-  RACE TRACK / DRAGSTRIP
-  RAILROAD STATION
-  RESIDENTIAL FARM
-  REST STOP / ROADSIDE PARK
-  RESTAURANT
-  RETAIL FACILITY
-  RV HOOKUP
-  SCHOOL K / 12
-  SEASONAL HOME
-  SHOOTING RANGE
-  SINGLE FAMILY DWELLING
-  SKI AREA / ALPINE





-  SOLAR FACILITY
-  SPORTS ARENA /
-  STATE CAPITOL
-  STATE GARAGE
-  STATE GOVERNMENT FACILITY
-  STATE PARK
-  STORAGE UNITS
-  SUBSTATION
-  SUGARHOUSE
-  TEMPORARY STRUCTURE
-  TOWN GARAGE
-  TOWN OFFICE
-  TRAILHEAD
-  TRANSFER STATION
-  UNKNOWN
-  US FOREST FACILITY
-  US GOVERNMENT FACILITY
-  UTILITY POLE W/PHONE
-  VETERINARY HOSPITAL / CLINIC
-  VISITOR / INFORMATION CENTER
-  WAREHOUSE
-  WASTE / BIOMASS FACILITY
-  WASTEWATER TREATMENT PLANT
-  WATER TANK
-  WATER TOWER
-  WIND FACILITY / WIND TOWER
-  YOUTH CAMP

Legend

Roads

-  Interstate Highway
-  US Highway
-  State Highway
-  Town Highway Class 1
-  Town Highway Class 2
-  Town Highway Class 3
-  Town Highway Class 4
-  Private
-  Driveway
-  Discontinued Road
-  Legal Trail
-  Ferry
-  Military - no public access
-  National Forest Highway
-  State Forest Highway
-  Proposed
-  Rivers
-  Driveways
- 

Hydrants

-  Drafting Site
-  Dry Hydrant
-  Municipal Hydrant
-  Pressurized Hydrant

Townline



Emergency Service Zones



FootPrints

-  Airport
-  Solar Field
-  Alpine Trail Easiest
-  Alpine Trail Intermediate
-  Alpine Trail Advanced
-  Alpine Trail Expert
-  Alpine Glade Marked
-  Alpine Glade Not Marked
-  Building
-  Farm
-  Golf Course
-  Quarry
-  Park
-  Shopping Center
-  Stadium/Arena
-  Other

Addressing Error

-  Orange - Duplicated Addressed Building
-  Yellow - Unnumbered Building

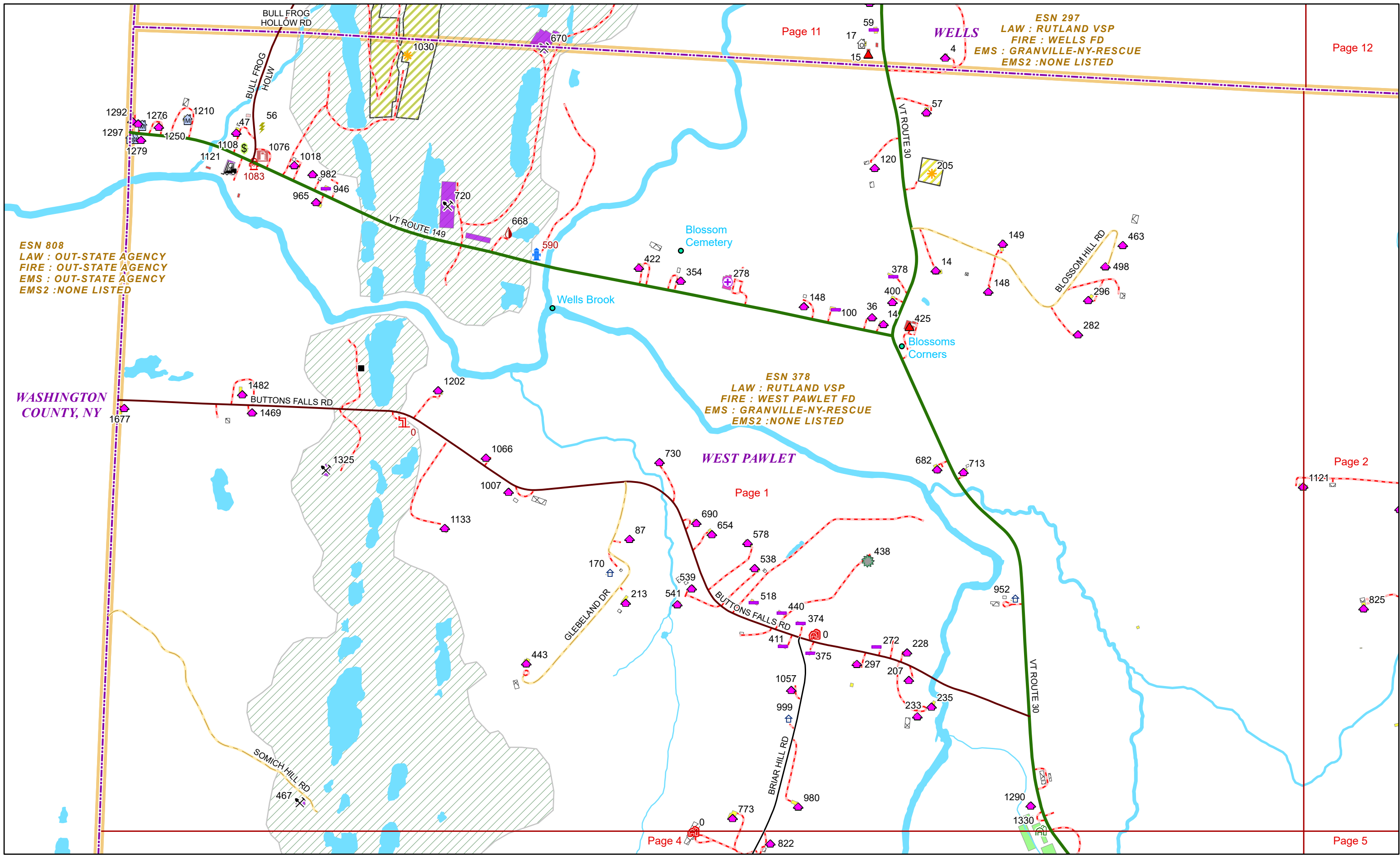
PAWLET Road Name Index

ROAD NAME	PAGE(S)
ANDRUS DR	12
BEAVER BROOK RD	12
BRIMSTONE RD	1,6
CEMETERY HL	11,15,16
CLARK RD	14
DANBY PAWLET RD	5,12
DANBY PAWLET RD FRK	12
DEER RUN RD	12
DELMER CLEARING	21
EDGERTON DR	6
FOREMAN RD	21
FORREST FARM RD	12
HERRICK BROOK RD	15,18,21
HICKORY HOLLOW RD	14
KELLEY HILL RD	5,6
LILLY HILL RD	1,3
LITTLE HAWK LN	14
MAPLE GROVE RD	12
MARY LN	14,16
MILAURA RD	6
PATTERN LN	5
RAFTER RD	21
RED TOP	20
ROBINSON HILL RD	12,18

ROAD NAME	PAGE(S)
ROSS PIT	18
RUPERT HILL RD	2,14,16,20
SARGENT HL	14
SCHOOL ST	16
SOLAR PARK	18
SUGAR LN	21
SYKES HOLLOW RD	3,21
TADMER RD	3,6
THREE MEADOW DR	14,17
THREE SISTERS DR	3,6
TIFFANY LN	17
TOWSLEE HILL RD	17,18,20,21
TUNKET RD	2,5,6
VT ROUTE 133	1,9,6,9,12,15,16
VT ROUTE 30	2,10,11,14,15,16,17,20
WAITE HILL RD	5,6,11
WALNUT DR	5,6
WEATHERBY LN	16

WEST PAWLET Road Name Index

ROAD NAME	PAGE(S)
BAUER RD	13
BETTS BRIDGE EXT	7
BETTS BRIDGE RD	4,7
BLOSSOM HILL RD	1
BRIAR HILL RD	1,4
BULL FROG HOLW	1,11
BUTTONS FALLS RD	1
CLARK RD	13,14,19
CLEVELAND HILL LN	2,5
EDWARDS LN E	19
EDWARDS LN W	19
EGG ST	9
EUCLID ST	9
GLEBELAND DR	1
HEATHERINGTON RD	13
HI GO RD	19
N PAWLET RD	2,5,12
NELSON TER	9
NEW ST	9
RAILROAD AVE	9
REES RD	2
RIVER RD	4,5
SAWMILL RD	19
SOMICH HILL RD	1
SPRUCE ST	9
TOWN HWY 22	19
VT ROUTE 149	1
VT ROUTE 153	4,7,8,9,10,13,19
VT ROUTE 30	1,4,5
WARREN SWITCH RD	4



Page 11

Page 12

ESN 808
LAW : OUT-STATE AGENCY
FIRE : OUT-STATE AGENCY
EMS : OUT-STATE AGENCY
EMS2 : NONE LISTED

ESN 297
LAW : RUTLAND VSP
FIRE : WELLS FD
EMS : GRANVILLE-NY-RESCUE
EMS2 : NONE LISTED

ESN 378
LAW : RUTLAND VSP
FIRE : WEST PAWLET FD
EMS : GRANVILLE-NY-RESCUE
EMS2 : NONE LISTED

WASHINGTON
COUNTY, NY

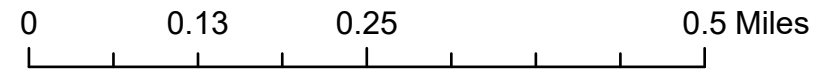
WEST PAWLET

Page 1

Page 2

Page 4

Page 5



1 inch equals 750 feet

9/16/2024

PAWLET#K 9GH'D5K @9H

Page: 1

ESN 297
LAW : RUTLAND VSP
FIRE : WELLS FD
EMS : GRANVILLE-NY-RESCUE
EMS2 : NONE LISTED

ESN 379
LAW : RUTLAND VSP
FIRE : PAWLET FD
EMS : GRANVILLE-NY-RESCUE
EMS2 : NONE LISTED

PAWLET

WEST PAWLET

ESN 378
LAW : RUTLAND VSP
FIRE : WEST PAWLET FD
EMS : GRANVILLE-NY-RESCUE
EMS2 : NONE LISTED

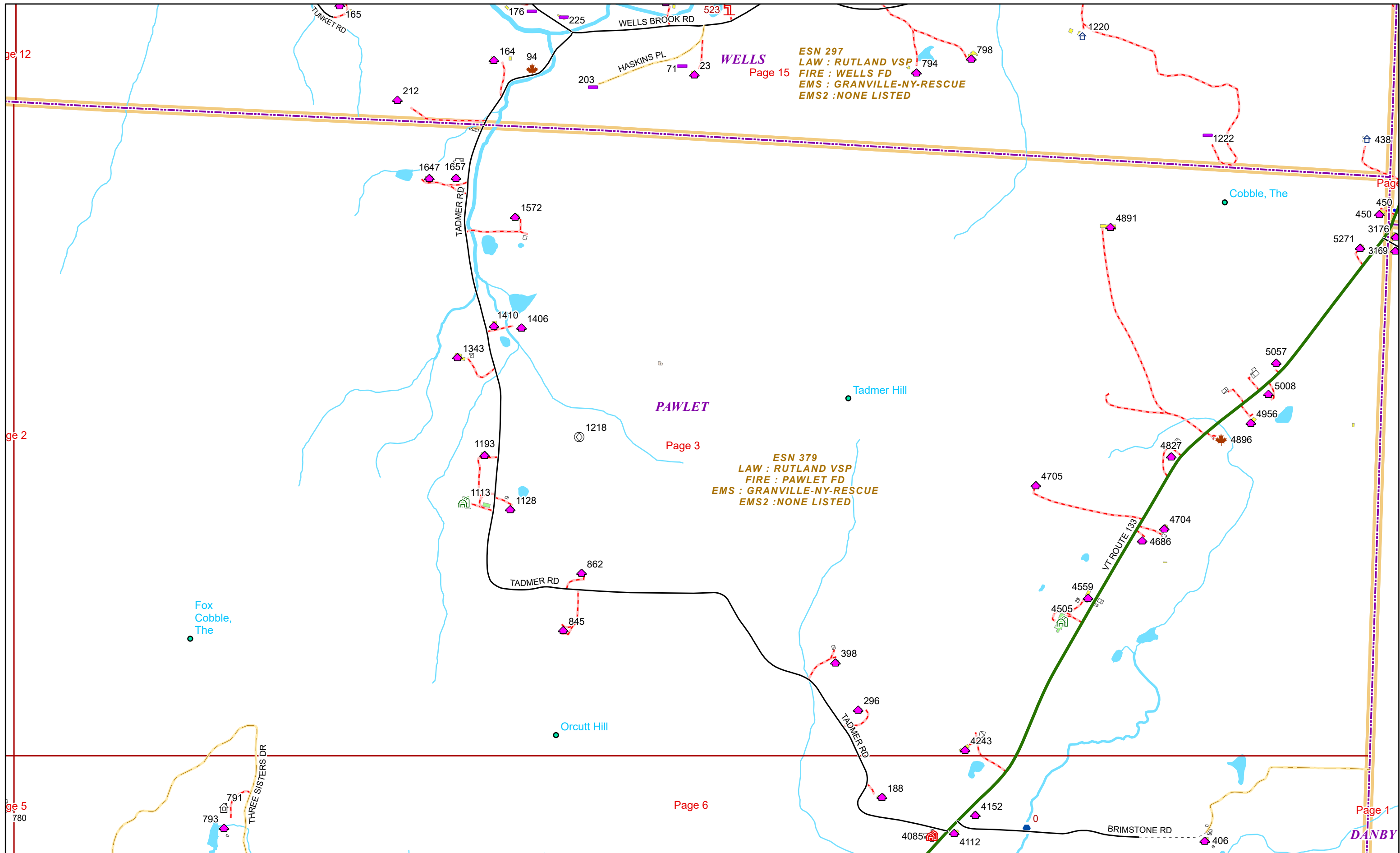
Colby M. Chester
Memorial Trail



0 0.15 0.3 0.6 Miles 1 inch equals 833 feet

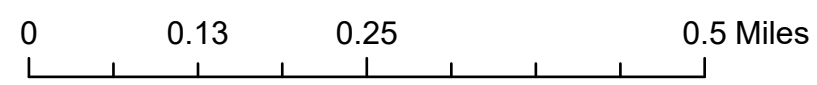
9/16/2024

PAWLET#K 9GH'D5K @9H



WELLS
 ESN 297
 LAW : RUTLAND VSP
 FIRE : WELLS FD
 EMS : GRANVILLE-NY-RESCUE
 EMS2 : NONE LISTED

PAWLET
 ESN 379
 LAW : RUTLAND VSP
 FIRE : PAWLET FD
 EMS : GRANVILLE-NY-RESCUE
 EMS2 : NONE LISTED



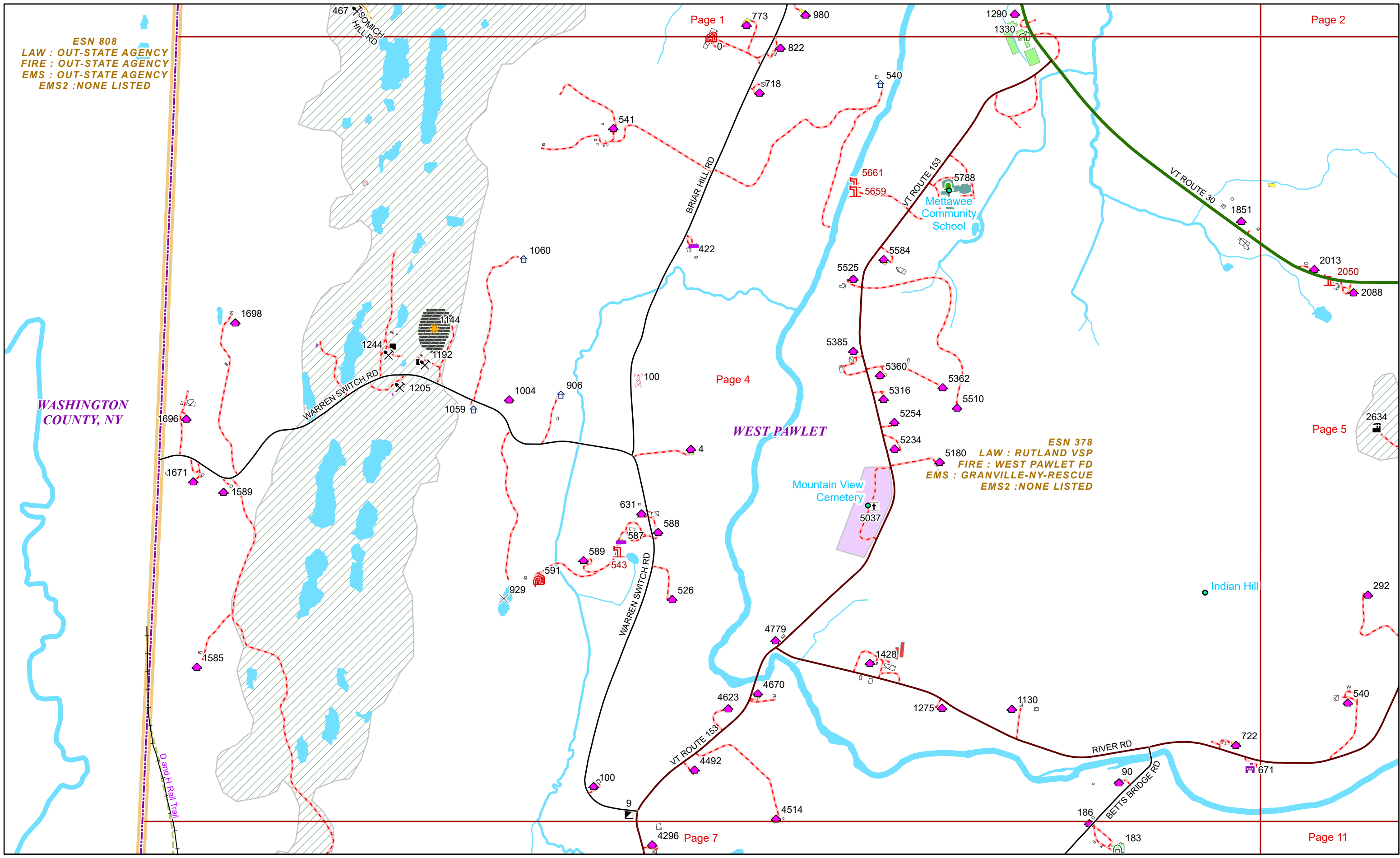
1 inch equals 750 feet

9/16/2024

PAWLET#K 9GH'D5K @9H

Page: 3

ESN 808
LAW : OUT-STATE AGENCY
FIRE : OUT-STATE AGENCY
EMS : OUT-STATE AGENCY
EMS2 : NONE LISTED



ESN 378
LAW : RUTLAND VSP
FIRE : WEST PAWLET FD
EMS : GRANVILLE-NY-RESCUE
EMS2 : NONE LISTED

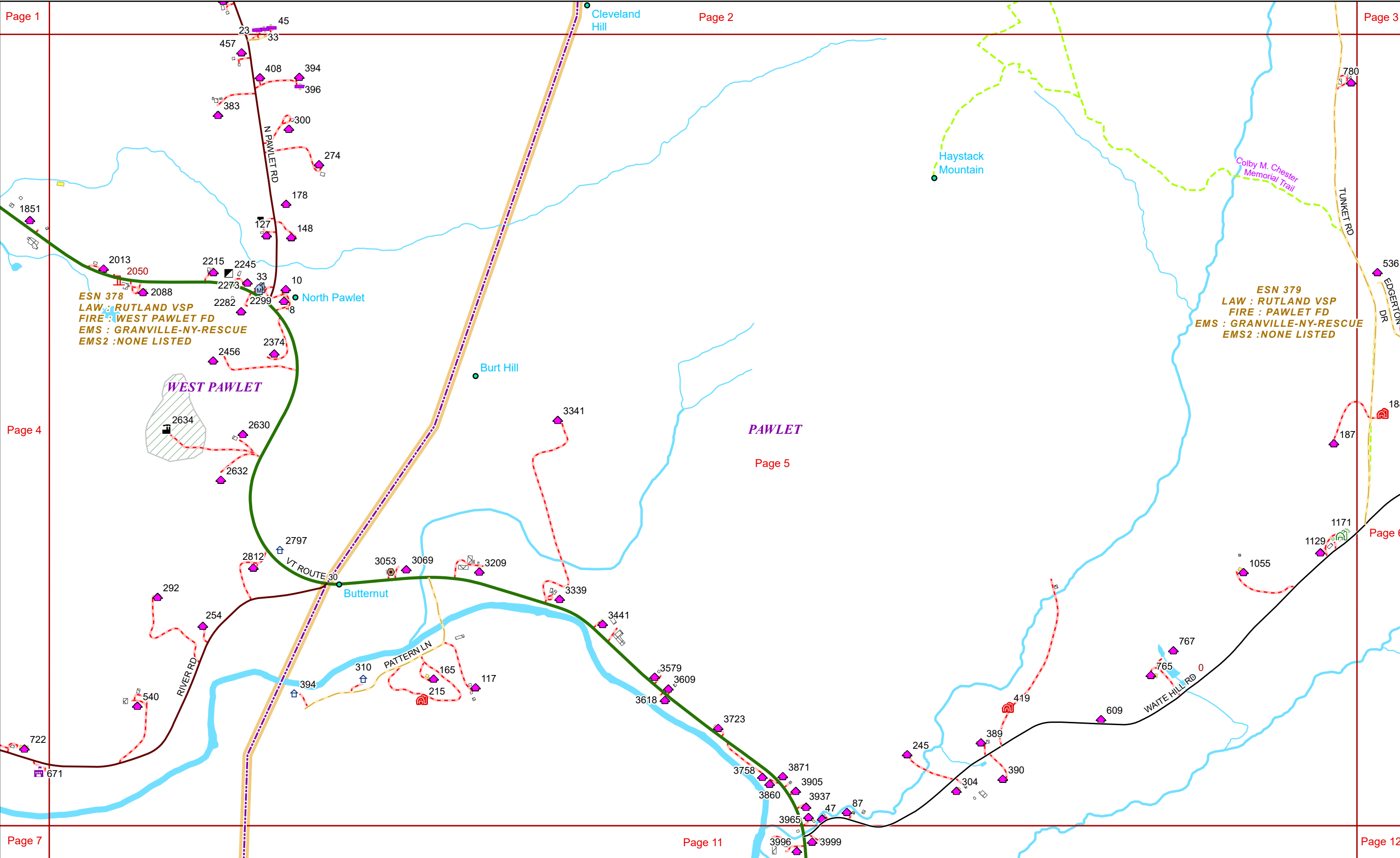
WASHINGTON
COUNTY, NY

WEST PAWLET



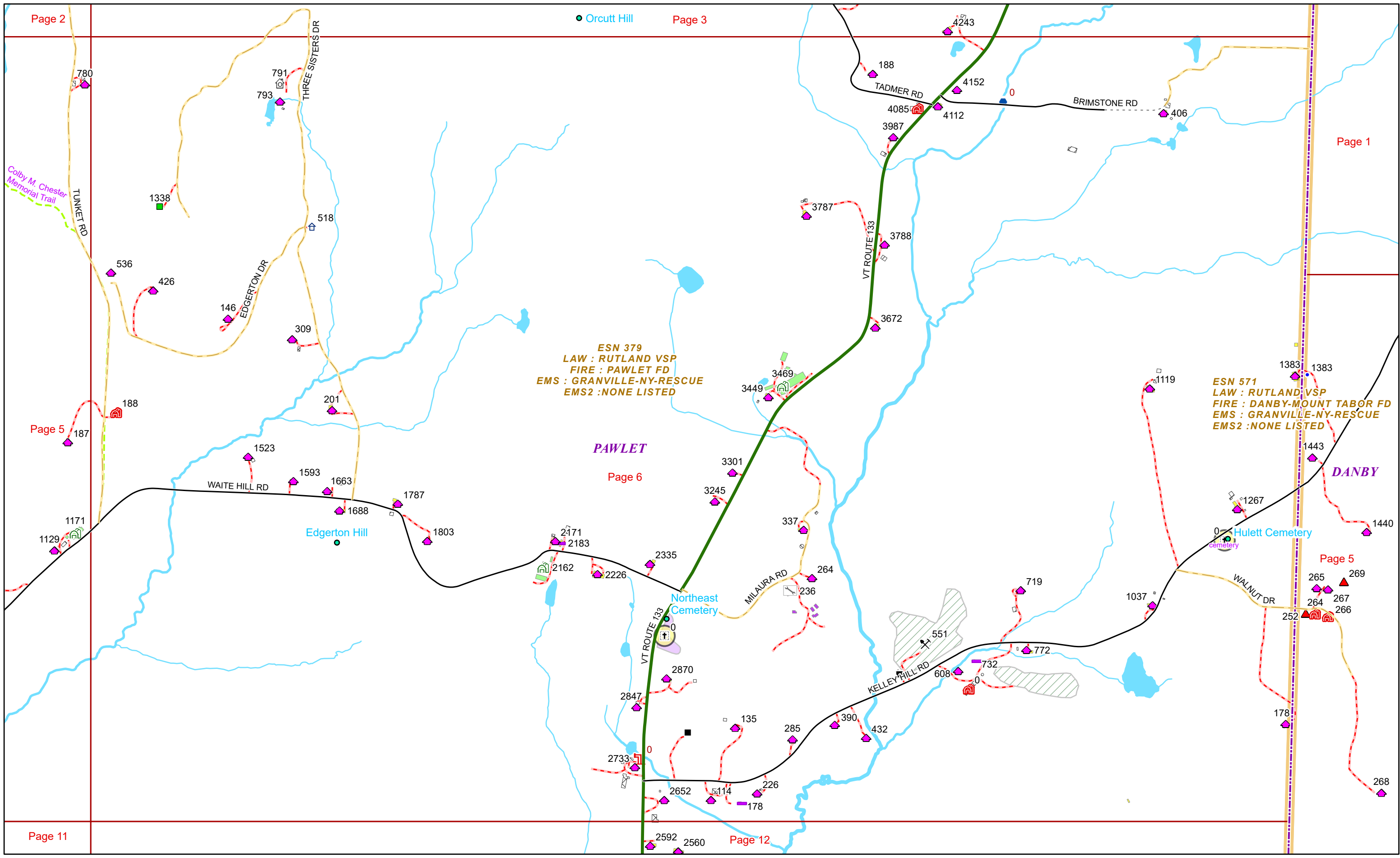
0 0.15 0.3 0.6 Miles 1 inch equals 833 feet

9/16/2024



9/16/2024

PAWLET#K 9GH'D5K @9H



● Orcutt Hill Page 3

ESN 379
LAW : RUTLAND VSP
FIRE : PAWLET FD
EMS : GRANVILLE-NY-RESCUE
EMS2 : NONE LISTED

ESN 571
LAW : RUTLAND VSP
FIRE : DANBY-MOUNT TABOR FD
EMS : GRANVILLE-NY-RESCUE
EMS2 : NONE LISTED

PAWLET

DANBY



0 0.15 0.3 0.6 Miles 1 inch equals 833 feet

9/16/2024

PAWLET#K 9GH'D5K @9H Page: 6

ESN 808
LAW : OUT-STATE AGENCY
FIRE : OUT-STATE AGENCY
EMS : OUT-STATE AGENCY
EMS2 : NONE LISTED

WASHINGTON
COUNTY, NY

West Pawlet School

West Pawlet Unit Church

West Pawlet

West Pawlet

West Pawlet

West Pawlet

West Pawlet

West Pawlet

West Pawlet

West Pawlet

West Pawlet

West Pawlet

Page 4

Page 5

WEST PAWLET

Page 7

ESN 378
LAW : RUTLAND VSP
FIRE : WEST PAWLET FD
EMS : GRANVILLE-NY-RESCUE
EMS2 : NONE LISTED

Page 11

Page 13

Page 14



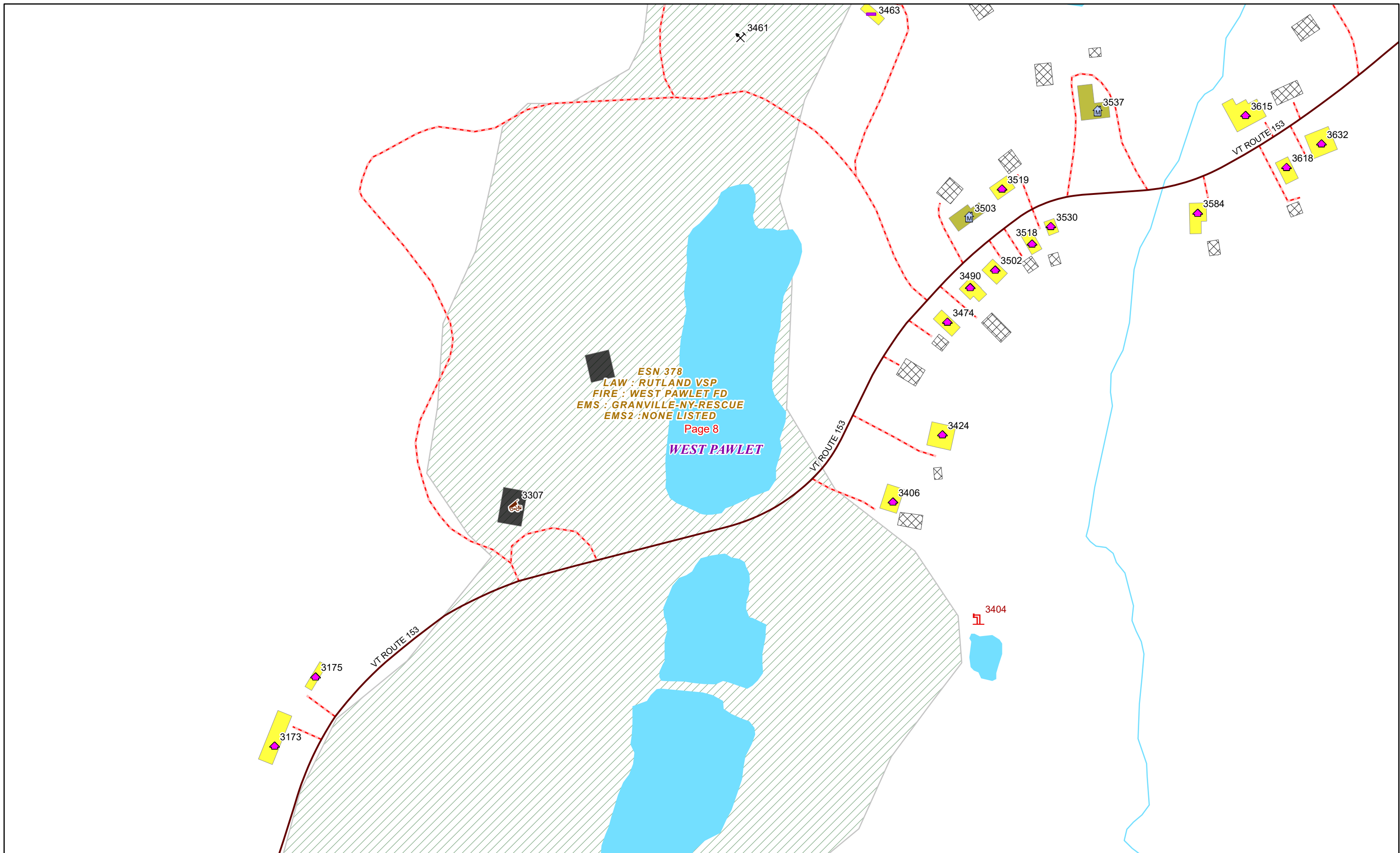
0 0.15 0.3 0.6 Miles

1 inch equals 833 feet

9/16/2024

PAWLET#K 9GH'D5K @9H

Page: 7



ESN 378
LAW : RUTLAND VSP
FIRE : WEST PAWLET FD
EMS : GRANVILLE-NY-RESCUE
EMS2 : NONE LISTED
Page 8

WEST PAWLET



0 0.03 0.06 0.11 Miles

1 inch equals 167 feet

9/16/2024

PAWLET#K 9GH'D5K @9H

Page: 8

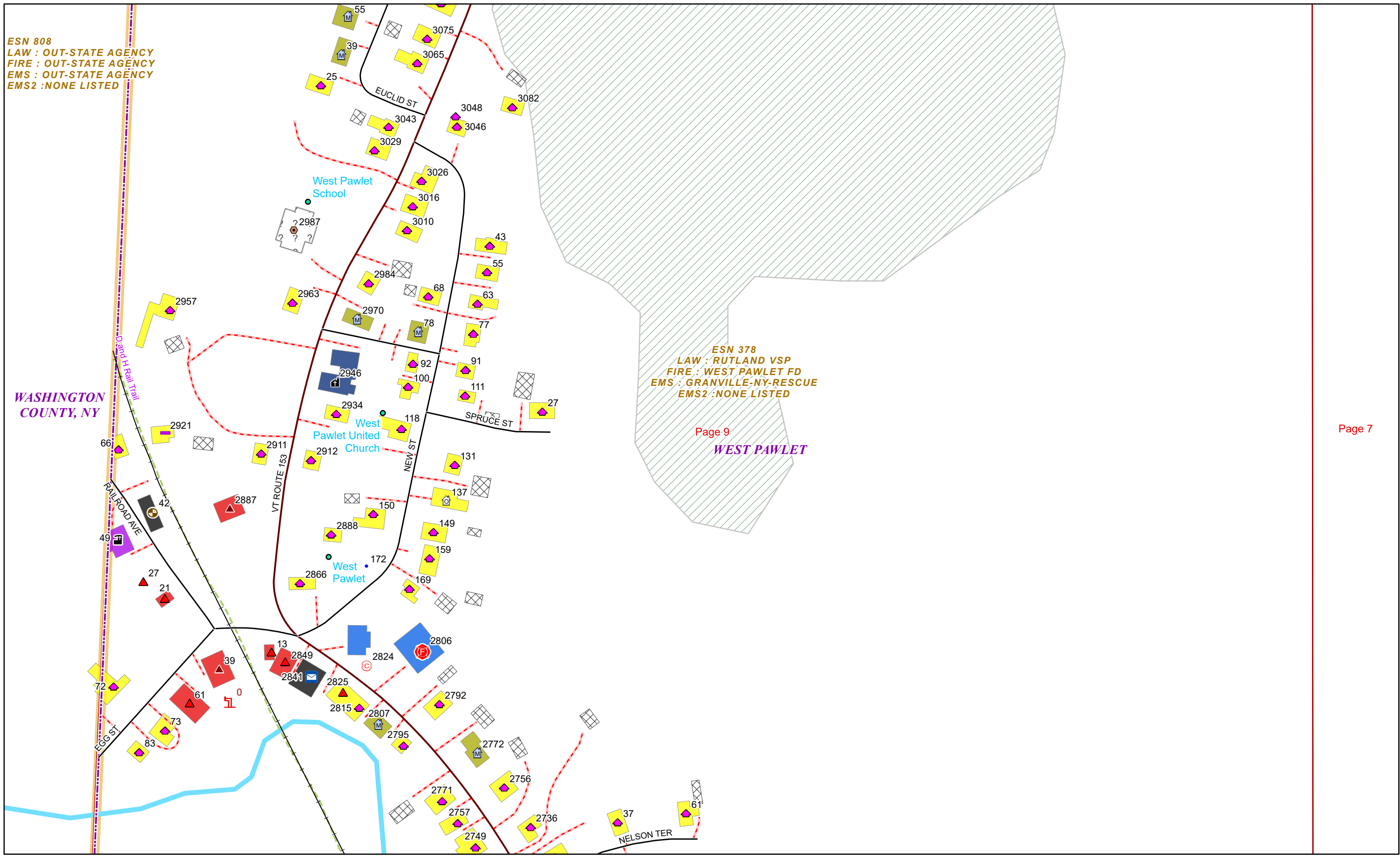
ESN 808
LAW : OUT-STATE AGENCY
FIRE : OUT-STATE AGENCY
EMS : OUT-STATE AGENCY
EMS2 : NONE LISTED

ESN 378
LAW : RUTLAND VSP
FIRE : WEST PAWLET FD
EMS : GRANVILLE-NY-RESCUE
EMS2 : NONE LISTED

WASHINGTON
COUNTY, NY

Page 9
WEST PAWLET

Page 7



0 0.03 0.06 0.11 Miles

1 inch equals 167 feet

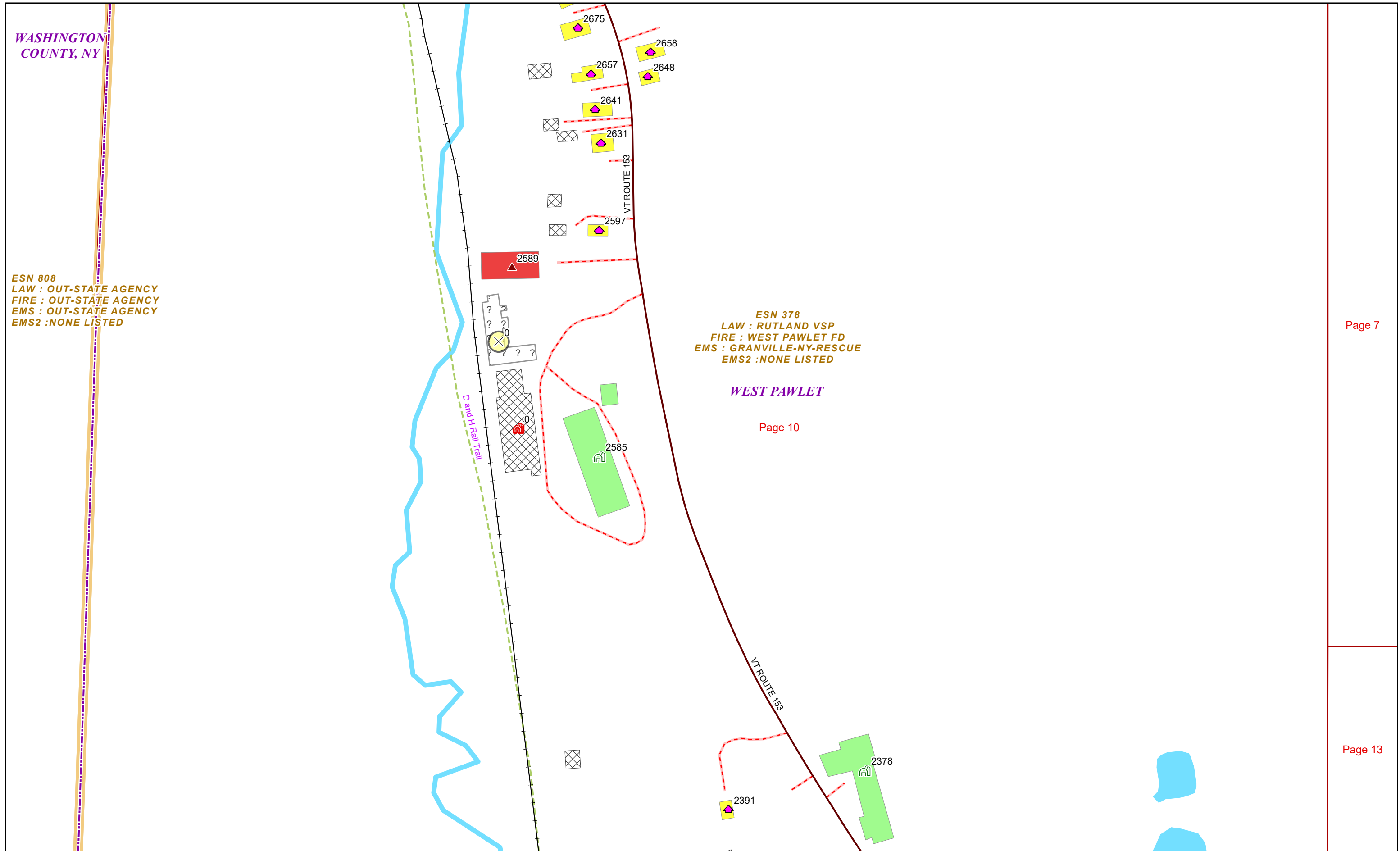
9/16/2024

PAWLET#K 9GH'D5K @9H

Page: 9

WASHINGTON
COUNTY, NY

ESN 808
LAW : OUT-STATE AGENCY
FIRE : OUT-STATE AGENCY
EMS : OUT-STATE AGENCY
EMS2 : NONE LISTED



ESN 378
LAW : RUTLAND VSP
FIRE : WEST PAWLET FD
EMS : GRANVILLE-NY-RESCUE
EMS2 : NONE LISTED

WEST PAWLET

Page 10

Page 7

Page 13



0 0.03 0.06 0.11 Miles

1 inch equals 167 feet

9/16/2024

PAWLET#K 9GH'D5K @9H

Page: 10

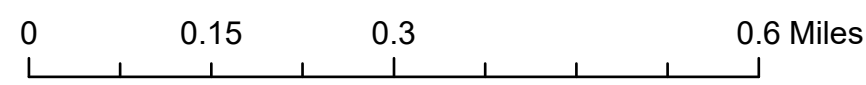
ESN 378
LAW : RUTLAND VSP
FIRE : WEST PAWLET FD
EMS : GRANVILLE-NY-RESCUE
EMS2 : NONE LISTED

ESN 379
LAW : RUTLAND VSP
FIRE : PAWLET FD
EMS : GRANVILLE-NY-RESCUE
EMS2 : NONE LISTED

WEST PAWLET

PAWLET

Pattern, The

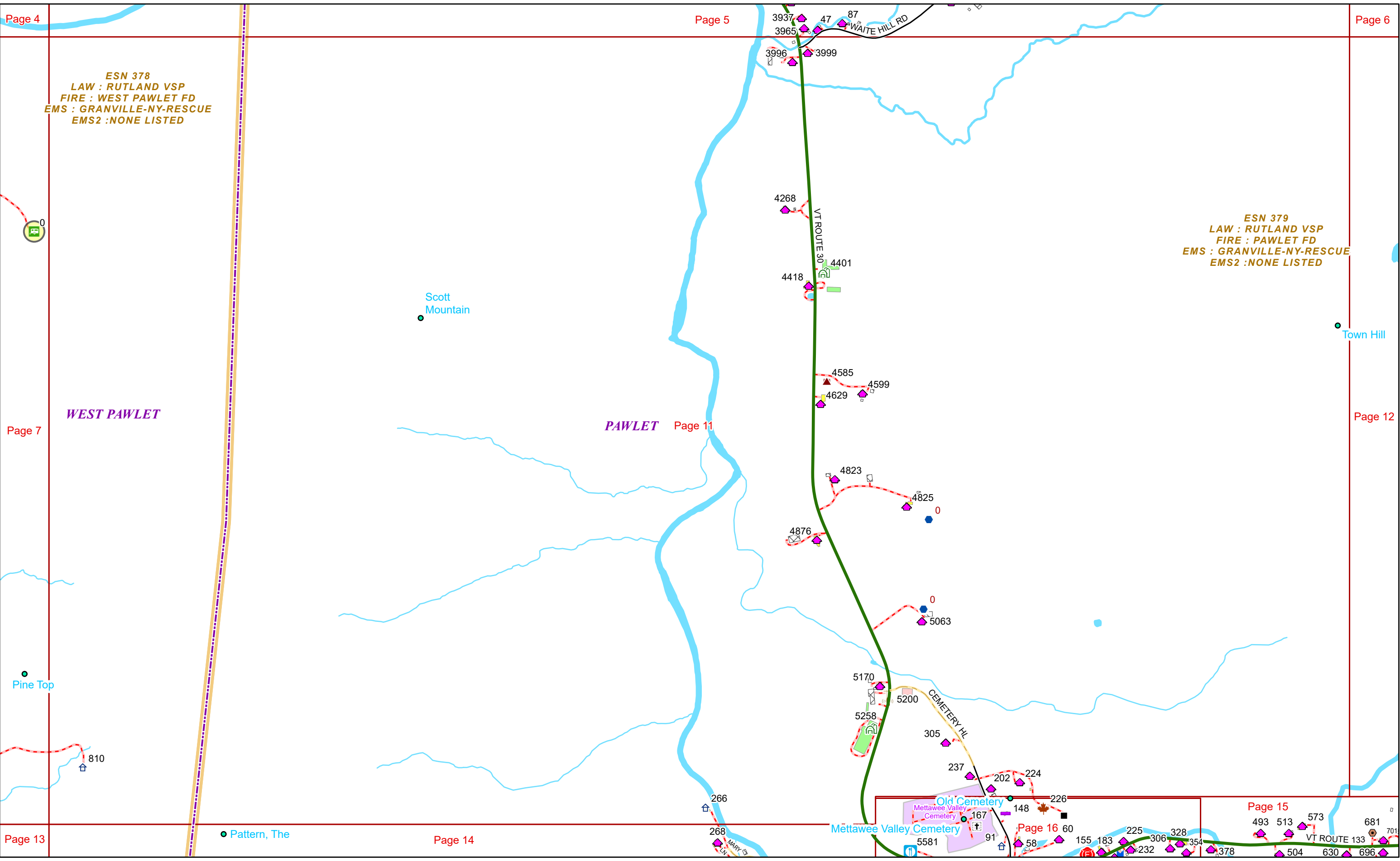


1 inch equals 833 feet

9/16/2024

PAWLET#K 9GH'D5K @9H

Page: 11



ESN 808
LAW : OUT-STATE AGENCY
FIRE : OUT-STATE AGENCY
EMS : OUT-STATE AGENCY
EMS2 : NONE LISTED

Page 7

Page 11

Page 10

WASHINGTON
COUNTY, NY

ESN 378
LAW : RUTLAND VSP
FIRE : WEST PAWLET FD
EMS : GRANVILLE-NY-RESCUE
EMS2 : NONE LISTED

Page 13

WEST PAWLET

Page 14

Page 19

Page 20

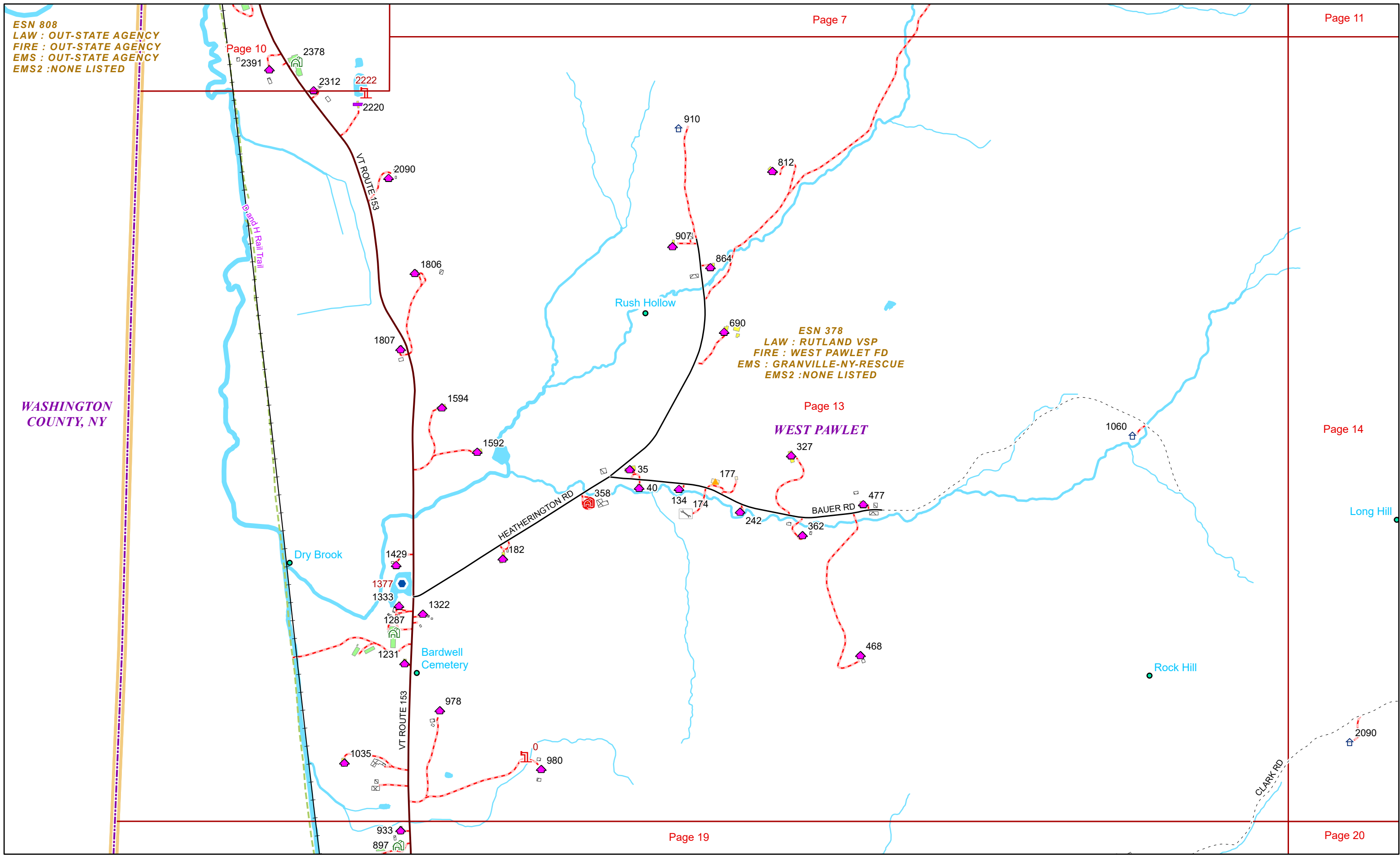


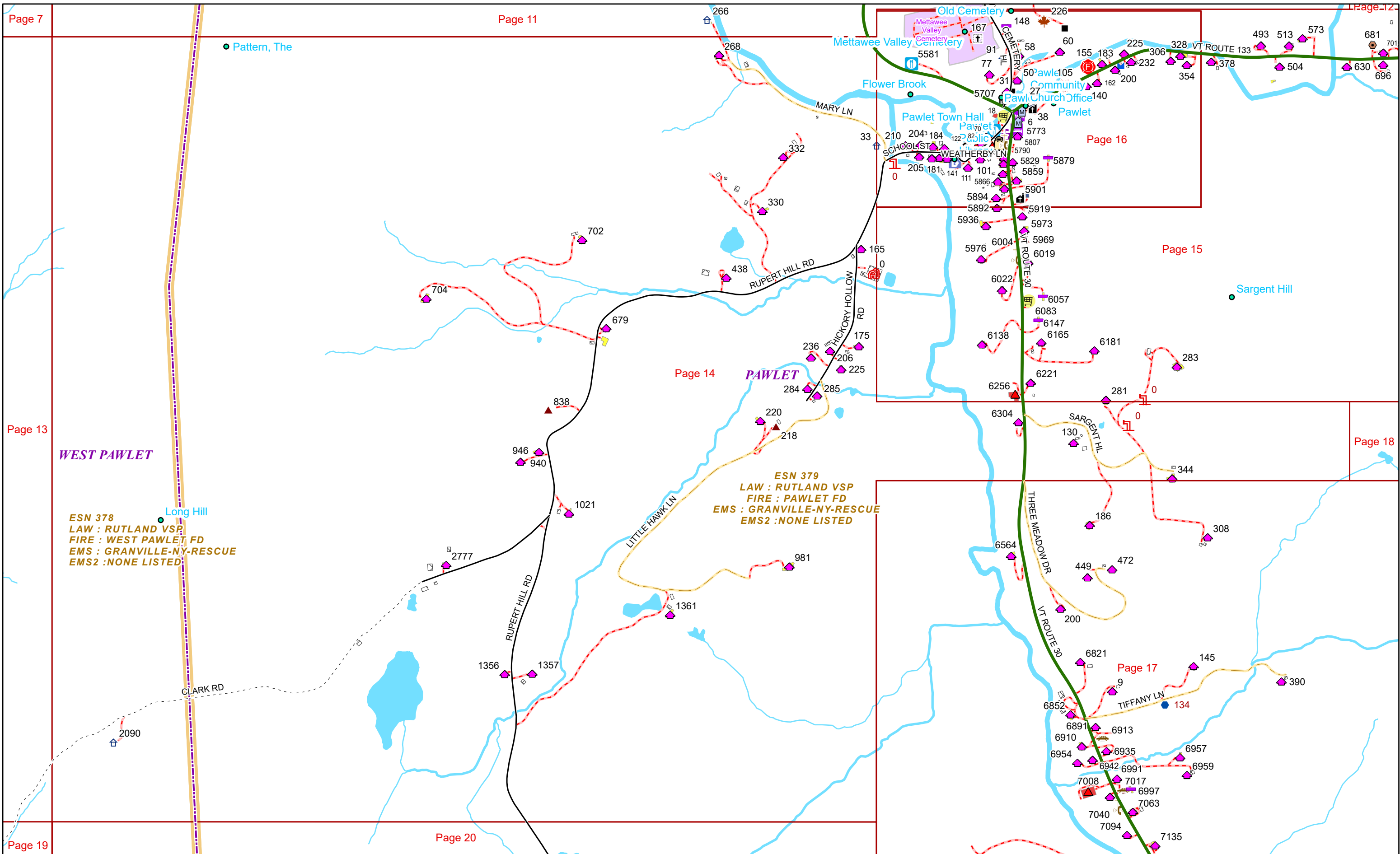
0 0.15 0.3 0.6 Miles 1 inch equals 833 feet

9/16/2024

PAWLET#K 9GH'D5K @9H

Page: 13





● Pattern, The

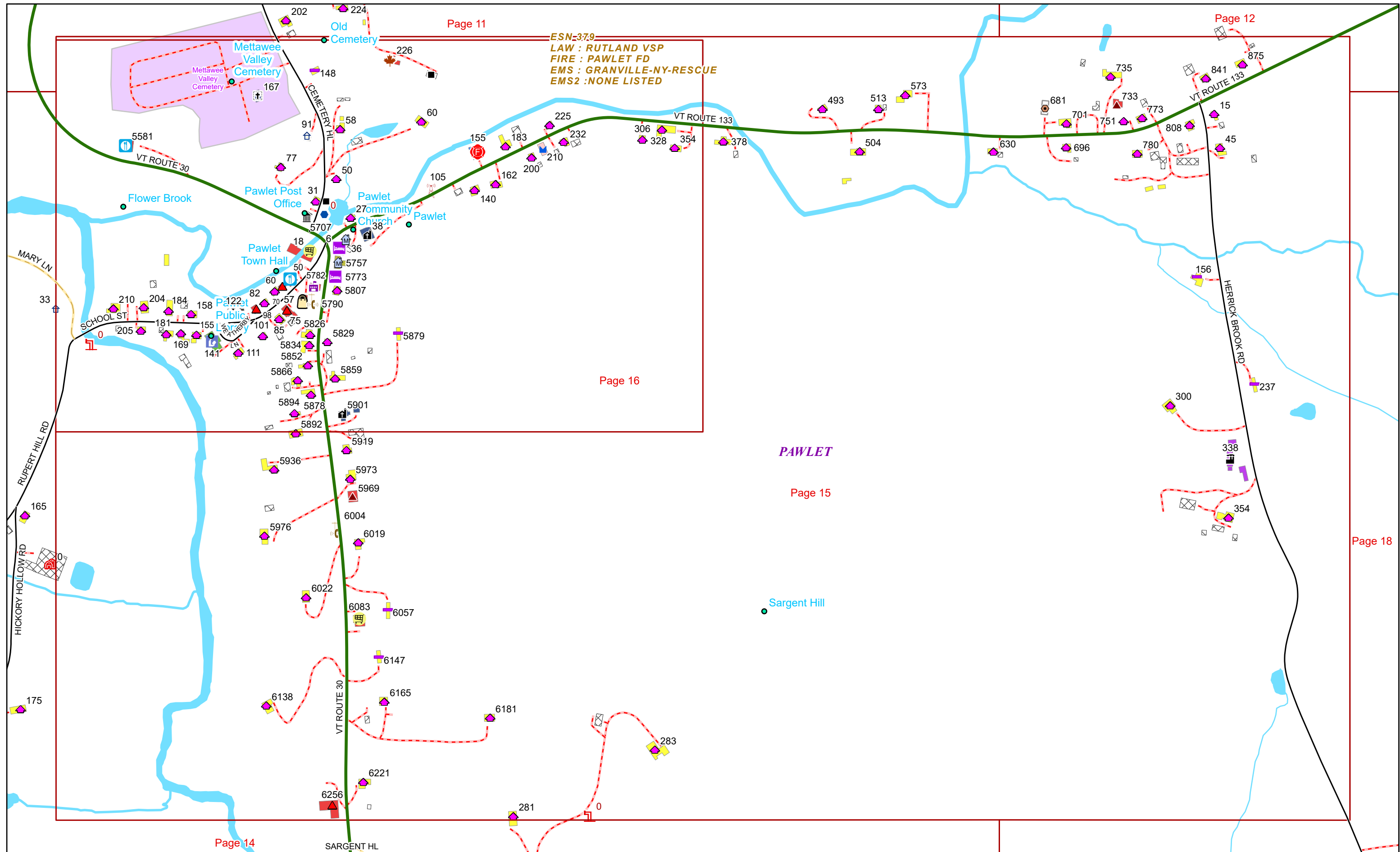
WEST PAWLET

ESN 378
 LAW : RUTLAND VSP
 FIRE : WEST PAWLET FD
 EMS : GRANVILLE-NY-RESCUE
 EMS2 : NONE LISTED

● Long Hill

ESN 379
 LAW : RUTLAND VSP
 FIRE : PAWLET FD
 EMS : GRANVILLE-NY-RESCUE
 EMS2 : NONE LISTED





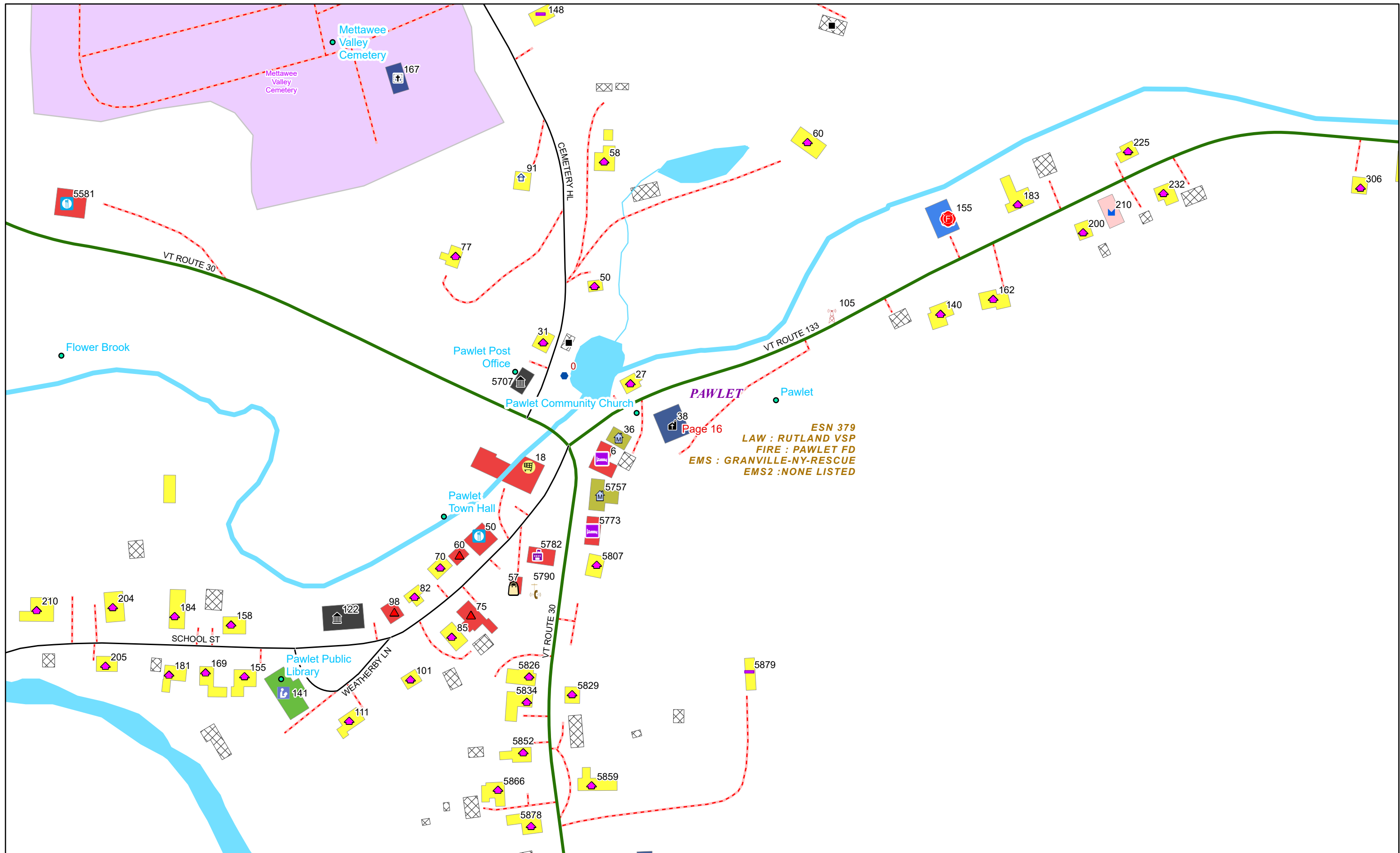
ESN-379
LAW : RUTLAND VSP
FIRE : PAWLET FD
EMS : GRANVILLE-NY-RESCUE
EMS2 : NONE LISTED

PAWLET



0 0.07 0.15 0.3 Miles 1 inch equals 417 feet

9/16/2024



Page 16
 ESN 379
 LAW : RUTLAND VSP
 FIRE : PAWLET FD
 EMS : GRANVILLE-NY-RESCUE
 EMS2 : NONE LISTED



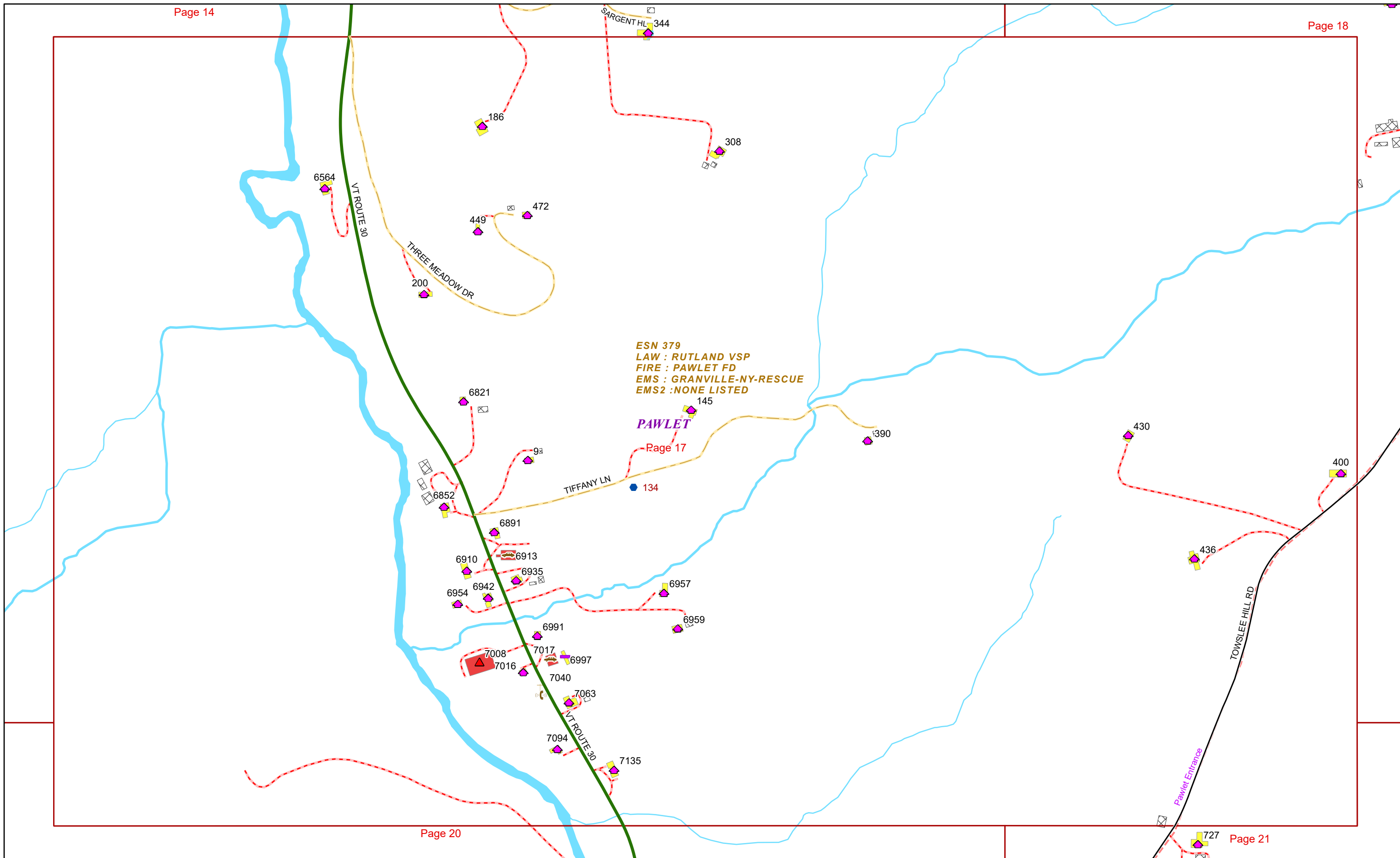
0 0.03 0.06 0.11 Miles

1 inch equals 167 feet

9/16/2024

PAWLET#K 9GH'D5K @9H

Page: 16



0 0.07 0.15 0.3 Miles 1 inch equals 417 feet

9/16/2024

PAWLET#K 9GHD5K @9H

Page: 17

ESN 378
LAW : RUTLAND VSP
FIRE : WEST PAWLET FD
EMS : GRANVILLE-NY-RESCUE
EMS2 : NONE LISTED

WEST PAWLET

ESN 214
LAW : SHAFTSBURY VSP
FIRE : RUPERT FD
EMS : SALEM RESCUE
EMS2 : NONE LISTED



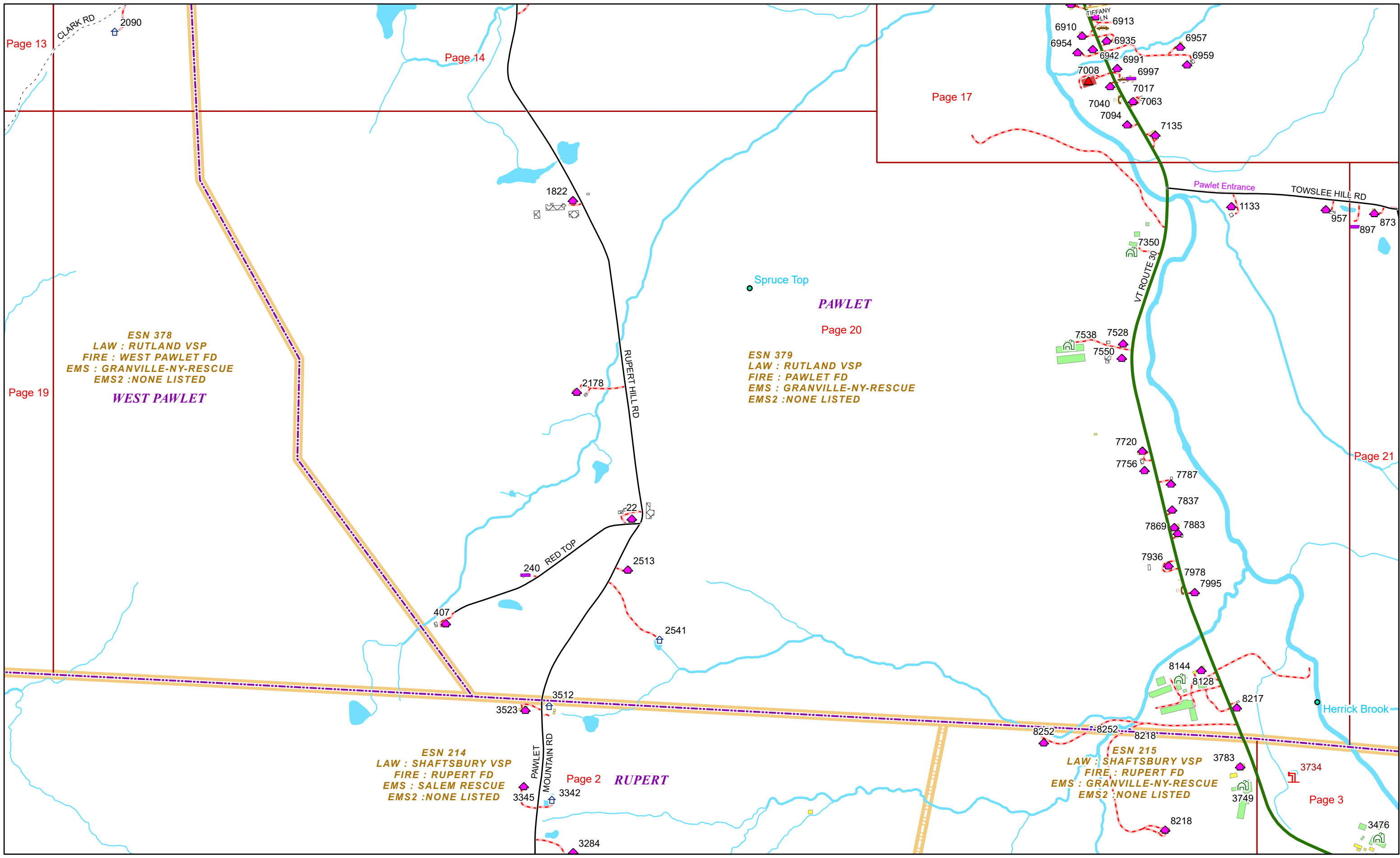
0 0.13 0.25 0.5 Miles

1 inch equals 750 feet

9/16/2024

PAWLET#K 9GH'D5K @9H

Page: 19



Page 13

Page 14

Page 17

Page 19

Page 21

Page 3

ESN 378
 LAW : RUTLAND VSP
 FIRE : WEST PAWLET FD
 EMS : GRANVILLE-NY-RESCUE
 EMS2 : NONE LISTED
WEST PAWLET

PAWLET
 Page 20
 ESN 379
 LAW : RUTLAND VSP
 FIRE : PAWLET FD
 EMS : GRANVILLE-NY-RESCUE
 EMS2 : NONE LISTED

Page 2
RUPERT
 ESN 214
 LAW : SHAFTSBURY VSP
 FIRE : RUPERT FD
 EMS : SALEM RESCUE
 EMS2 : NONE LISTED

ESN 215
 LAW : SHAFTSBURY VSP
 FIRE : RUPERT FD
 EMS : GRANVILLE-NY-RESCUE
 EMS2 : NONE LISTED

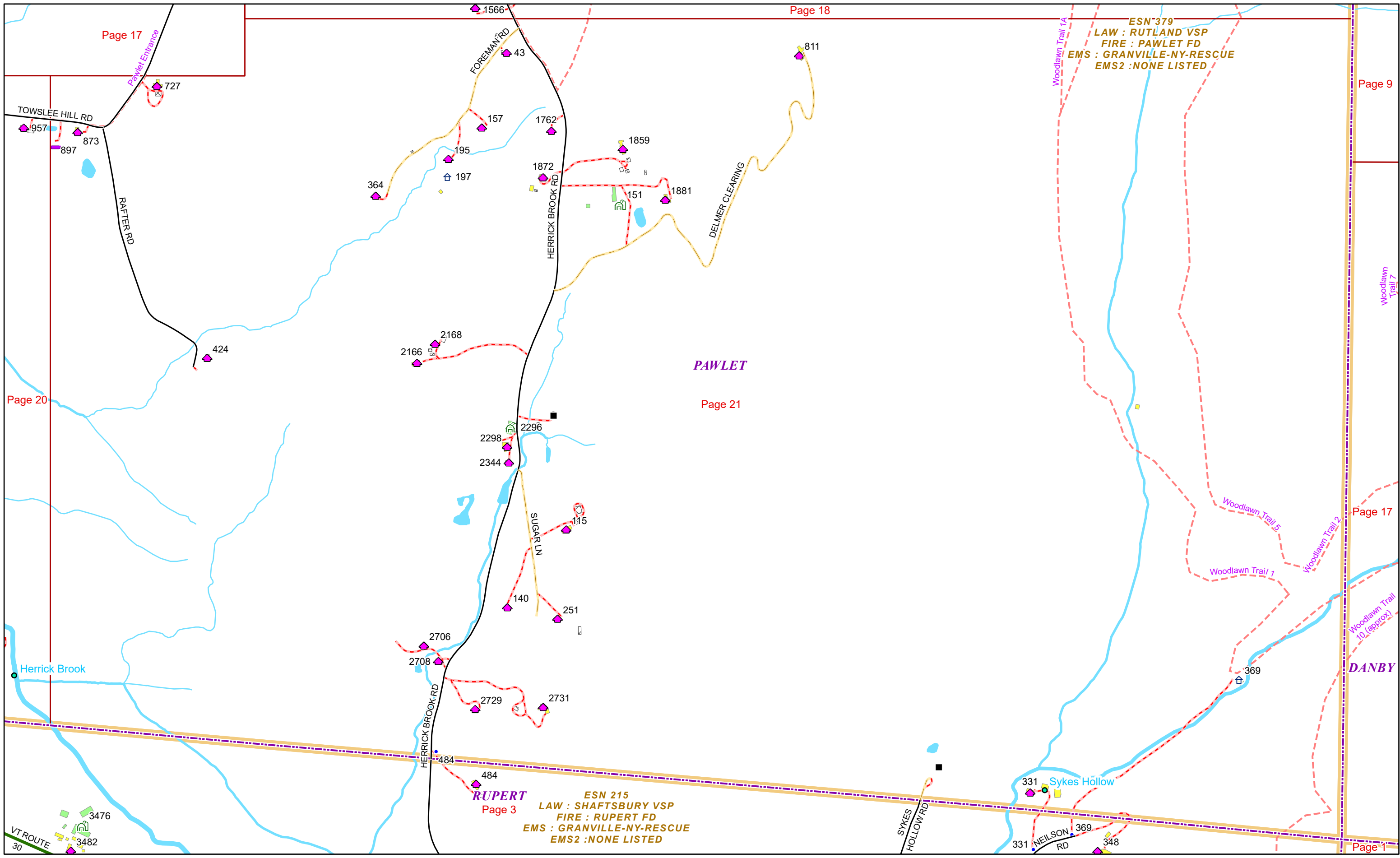


0 0.15 0.3 0.6 Miles 1 inch equals 833 feet

9/16/2024

PAWLET#K 9GHD5K @9H

Page: 20



Page 20


Page 18

Page 9

Page 21

Page 17

Page 1



1 inch equals 750 feet

9/16/2024

PAWLET#K 9GH'D5K @9H

Page: 21