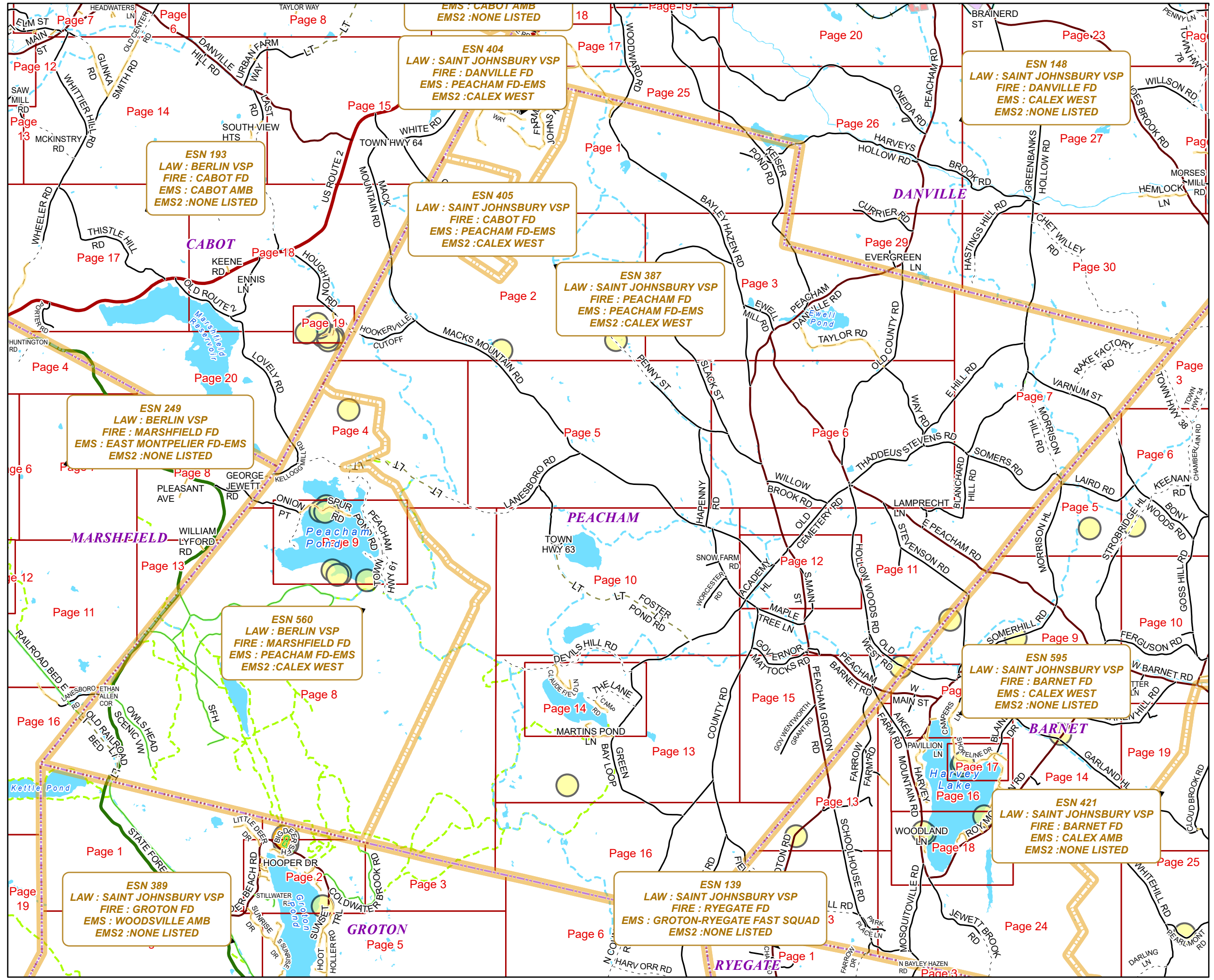


PEACHAM




E911 Mapbook with GIS Data
Use constraints: The 911 related data layers (Esites, Landmarks, Roads, Driveways, Footprints, Atlas Sheets, ESZ, etc.) were developed and designed for 911 purposes only. The user should understand that the nature of the 911 data layers means they are never complete. Each municipal government is responsible for maintenance of the 911 database. Other data (non-911 related) used in the Vermont 911 Mapbook is acquired from the Vermont Center for Geographic Information (VCGI) (vcgi.vermont.gov) and other Vermont organizations.

Disclaimer:
This Vermont 911 Mapbook and Public GIS data is for general reference only. Data layers that appear on the map may or may not be accurate, current, or otherwise reliable. The Enhanced 911 Board and the State of Vermont make no representations of any kind, including but not limited to the warranties of merchantability or fitness for a particular use, nor are any such warranties to be implied with respect to the GIS data and Mapbook.

For questions/updates, contact:
Vermont Enhanced 911 Board
6 Baldwin St – 2nd Floor
Montpelier VT 05633-7960

Phone: 802-828-4911
Email: e911.info@vermont.gov
Web site: e911.vermont.gov



























9/16/2024



























































Legend





























ESITES




























SITETYPE

-  **COMMERCIAL
-  **CULTURAL
-  **EDUCATIONAL
-  **GOVERNMENT
-  **INDUSTRIAL
-  **OTHER COMMERCIAL
-  **PUBLIC GATHERING
-  **UTILITY
-  ABANDONED
-  ACCESS POINT
-  ACCESSORY BARN
-  ACCESSORY BUILDING
-  AIR SUPPORT / MAINTENANCE FACILITY
-  AIR TRAFFIC CONTROL CENTER / COMMAND CENTER
-  AIRPORT TERMINAL
-  AMBULANCE SERVICE
-  AUDITORIUM / CONCERT HALL / THEATER / OPERA HOUSE
-  BANK
-  BOAT RAMP / DOCK
-  BORDER CROSSING
-  BORDER PATROL
-  BREWERY
-  BUS STATION / DISPATCH FACILITY
-  CAMP
-  CAMPGROUND
-  CEMETERY

-  CITY / TOWN HALL
-  COAST GUARD
-  COLLEGE / UNIVERSITY
-  COMMERCIAL CONSTRUCTION SERVICE
-  COMMERCIAL FARM
-  COMMERCIAL GARAGE
-  COMMERCIAL W/RESIDENCE
-  COMMUNICATION BOX
-  COMMUNICATION TOWER
-  COMMUNITY / RECREATION FACILITY
-  CONDOMINIUM
-  COURT HOUSE
-  CUSTOMS SERVICE
-  DAY CARE FACILITY
-  DEVELOPMENT SITE
-  EBS TOWER
-  EMERGENCY PHONE / CALLBOX
-  FAIR / EXHIBITION/ RODEO GROUNDS
-  FERRY TERMINAL / DISPATCH FACILITY
-  FIRE STATION
-  FISH FARM / HATCHERY
-  FITNESS FACILITY
-  FOOD DISTRIBUTION CENTER
-  GAS STATION
-  GATED W/BUILDING
-  GATED W/O BUILDING
-  GOLF COURSE
-  GRAVEL PIT / QUARRY / MINE

-  GREENHOUSE / NURSERY
-  GROCERY STORE
-  HARBOR / MARINA
-  HAZARDOUS MATERIALS FACILITY
-  HAZARDOUS STORAGE FACILITY
-  HEALTH CLINIC
-  HELIPAD / HELIPORT / HELISPOT
-  HISTORIC SITE / POINT OF INTEREST
-  HOSPITAL / MEDICAL CENTER
-  HOUSE OF WORSHIP
-  HYDROELECTRIC FACILITY
-  ICE ARENA
-  INSTITUTIONAL RESIDENCE / DORM / BARRACKS
-  LANDFILL
-  LAW ENFORCEMENT
-  LIBRARY
-  LODGING B&B / HOTEL / MOTEL / INN
-  LOOKOUT TOWER
-  LUMBER MILL / SAW MILL
-  MANUFACTURING FACILITY
-  MOBILE HOME
-  MORGUE
-  MULTI-FAMILY DWELLING
-  MUSEUM
-  NATIONAL GUARD /
-  NUCLEAR FACILITY
-  NURSING HOME / LONG TERM CARE
-  OFFICE BUILDING

-  OIL / GAS FACILITY
-  OTHER
-  OTHER RESIDENTIAL
-  OUTPATIENT CLINIC
-  PARK AND RIDE / COMMUTER
-  PHARMACY
-  PICNIC AREA
-  POST OFFICE
-  PRISON / CORRECTIONAL FACILITY
-  PRIVATE AND EXPRESS SHIPPING FACILITY
-  PSAP
-  PUBLIC BEACH
-  PUBLIC TELEPHONE
-  PUBLIC WATER SUPPLY INTAKE
-  PUBLIC WATER SUPPLY WELL
-  PUMP STATION
-  RACE TRACK / DRAGSTRIP
-  RAILROAD STATION
-  RESIDENTIAL FARM
-  REST STOP / ROADSIDE PARK
-  RESTAURANT
-  RETAIL FACILITY
-  RV HOOKUP
-  SCHOOL K / 12
-  SEASONAL HOME
-  SHOOTING RANGE
-  SINGLE FAMILY DWELLING
-  SKI AREA / ALPINE





-  SOLAR FACILITY
-  SPORTS ARENA /
-  STATE CAPITOL
-  STATE GARAGE
-  STATE GOVERNMENT FACILITY
-  STATE PARK
-  STORAGE UNITS
-  SUBSTATION
-  SUGARHOUSE
-  TEMPORARY STRUCTURE
-  TOWN GARAGE
-  TOWN OFFICE
-  TRAILHEAD
-  TRANSFER STATION
-  UNKNOWN
-  US FOREST FACILITY
-  US GOVERNMENT FACILITY
-  UTILITY POLE W/PHONE
-  VETERINARY HOSPITAL / CLINIC
-  VISITOR / INFORMATION CENTER
-  WAREHOUSE
-  WASTE / BIOMASS FACILITY
-  WASTEWATER TREATMENT PLANT
-  WATER TANK
-  WATER TOWER
-  WIND FACILITY / WIND TOWER
-  YOUTH CAMP

Legend

Roads

-  Interstate Highway
-  US Highway
-  State Highway
-  Town Highway Class 1
-  Town Highway Class 2
-  Town Highway Class 3
-  Town Highway Class 4
-  Private
-  Driveway
-  Discontinued Road
-  Legal Trail
-  Ferry
-  Military - no public access
-  National Forest Highway
-  State Forest Highway
-  Proposed
-  Rivers
-  Driveways
- 

Hydrants

-  Drafting Site
-  Dry Hydrant
-  Municipal Hydrant
-  Pressurized Hydrant

Townline





Emergency Service Zones



FootPrints

-  Airport
-  Solar Field
-  Alpine Trail Easiest
-  Alpine Trail Intermediate
-  Alpine Trail Advanced
-  Alpine Trail Expert
-  Alpine Glade Marked
-  Alpine Glade Not Marked
-  Building
-  Farm
-  Golf Course
-  Quarry
-  Park
-  Shopping Center
-  Stadium/Arena
-  Other

Addressing Error

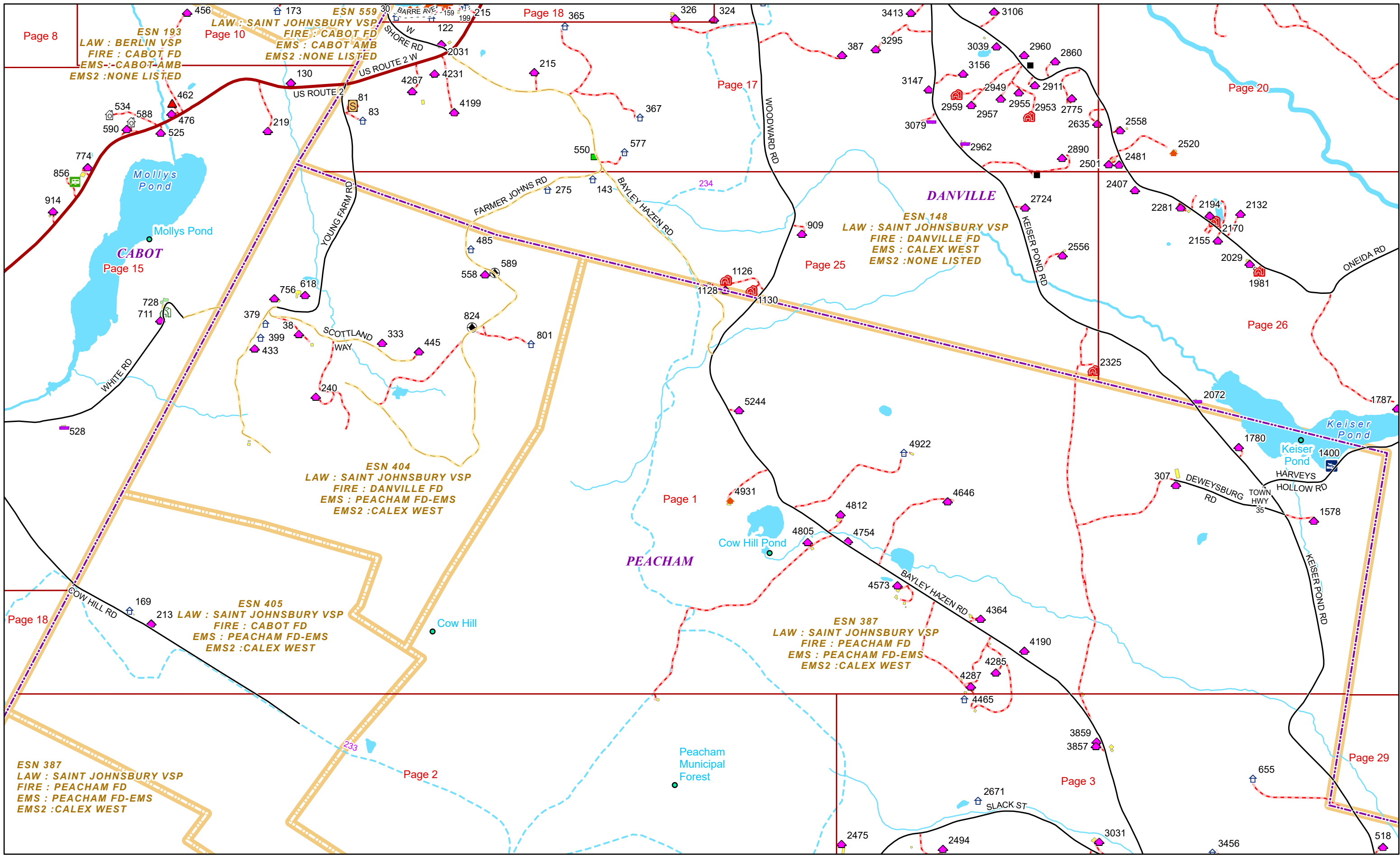
-  Orange - Duplicated Addressed Building
-  Yellow - Unnumbered Building

PEACHAM Road Name Index

ROAD NAME	PAGE(S)
ACADEMY HL	12
AIKEN FARM RD	15
BAYLEY HAZEN RD	1,3,6,11,12
BLANCHARD HILL RD	7,11
BRICK KILN RD	11
CAMP RD	14
CHURCH ST	12
CLAUDE FIELD LN	14
COUNTY RD	11,12,13,15,16
COW HILL RD	1,2
DEVILS HILL RD	10,13,14
DEWEYSBURG RD	1
E HILL RD	6,7
E PEACHAM RD	3,6,9,11
ELKINS WAY	11,12
ETHAN ALLEN COR	8
EWELL MILL RD	3
FARMER JOHNS RD	1
FARROW FARM RD	15
FIELD RD	16
FOSTER POND RD	5,10
GOV WENTWORTH GRANT RD	15
GOVERNOR MATTOCKS RD	11,15
GRACIE DR	3,5,6
GREAT RD	13,16
GREEN BAY LOOP	10,11,12,13,14,16
HAPENNY RD	5,10
HARVEYS HOLLOW RD	1
HOLLOW WOODS RD	6,11,12,15
HOOKERVILLE CUTOFF	2
KEISER POND RD	1,3
KELLOGG MILL RD	4,8
LAMPRECHT LN	6,11

ROAD NAME	PAGE(S)
LANESBORO RD	4,5,8,10
MACKS MOUNTAIN RD	2,5,10,11,12,18
MAPLE TREE LN	10,11,12
MARTINS POND LN	13,14
MILL TRCE	11
MORRISON HILL RD	5,7
OLD CEMETERY RD	6,11,12
OLD COUNTY RD	3,6
OLD RAILROAD BED	8,16
OLD WEST RD	11,30
ONION PT	4,8,9
OWLS HEAD SCENIC VW	8
PEACHAM BARNET RD	11,15
PEACHAM DANVILLE RD	3,6
PEACHAM GROTON RD	11,13,15
PEACHAM POND RD	4,9
PENNY ST	2,5,6
RAKE FACTORY RD	7
S MAIN ST	11,12
SCOTTLAND WAY	1
SFH	8
SLACK ST	3,5,6
SNOW FARM RD	10
SOMERS RD	7
SPUR RD	9
STEVENSON RD	6,9,11
STILL RUN	3
TAYLOR RD	3,6
THADDEUS STEVENS RD	6,7
THE LANE	14
TOWN HWY 35	1
TOWN HWY 53	11
TOWN HWY 61	8,9

ROAD NAME	PAGE(S)
TOWN HWY 63	10
VARNUM ST	7
VT ROUTE 232	8
WAY RD	6
WILLOW BROOK RD	6
WOODWARD RD	1
WORCESTER RD	10
YOUNG FARM RD	1

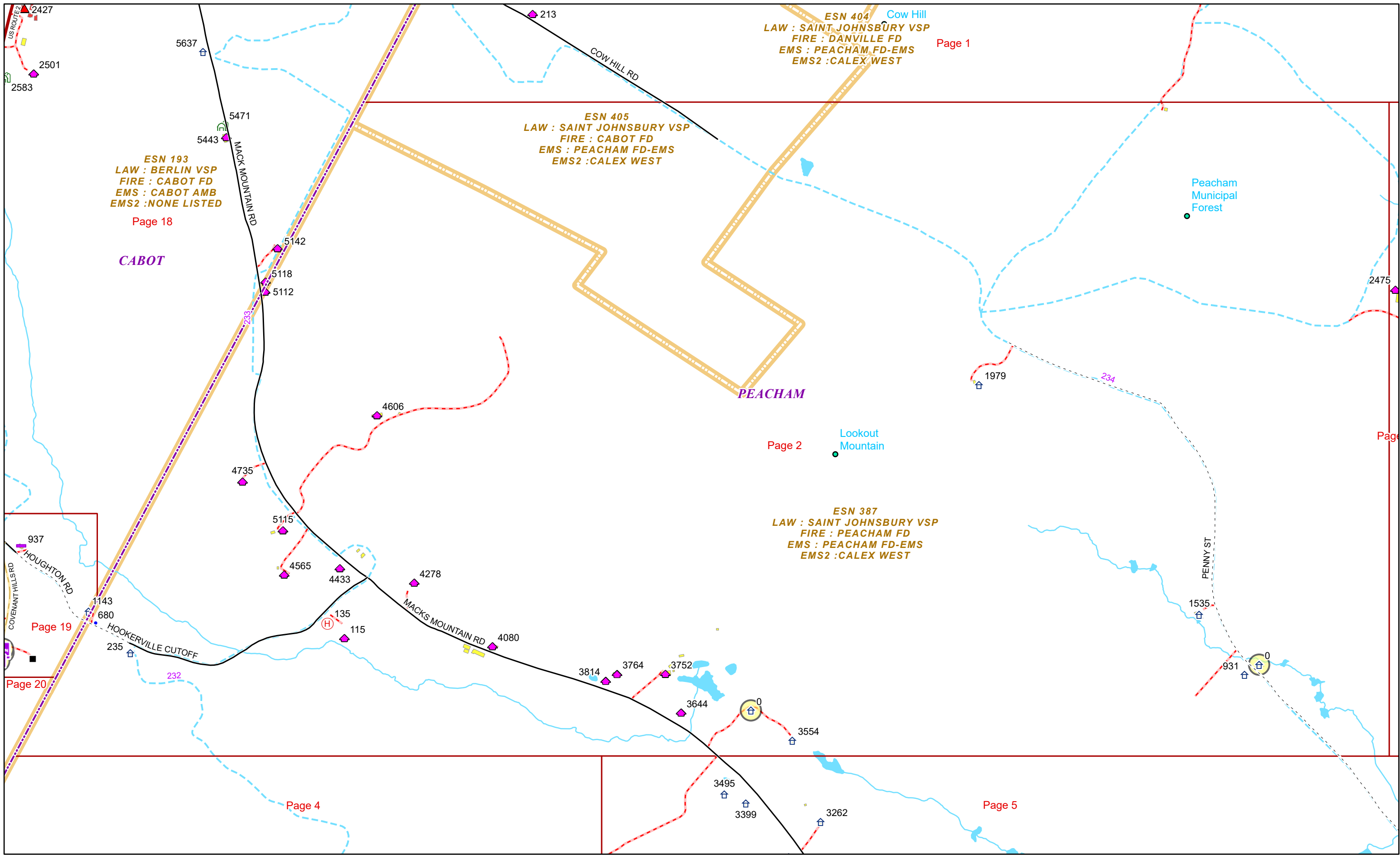


0 0.23 0.45 0.9 Miles 1 inch equals 1,250 feet

9/16/2024

PEACHAM

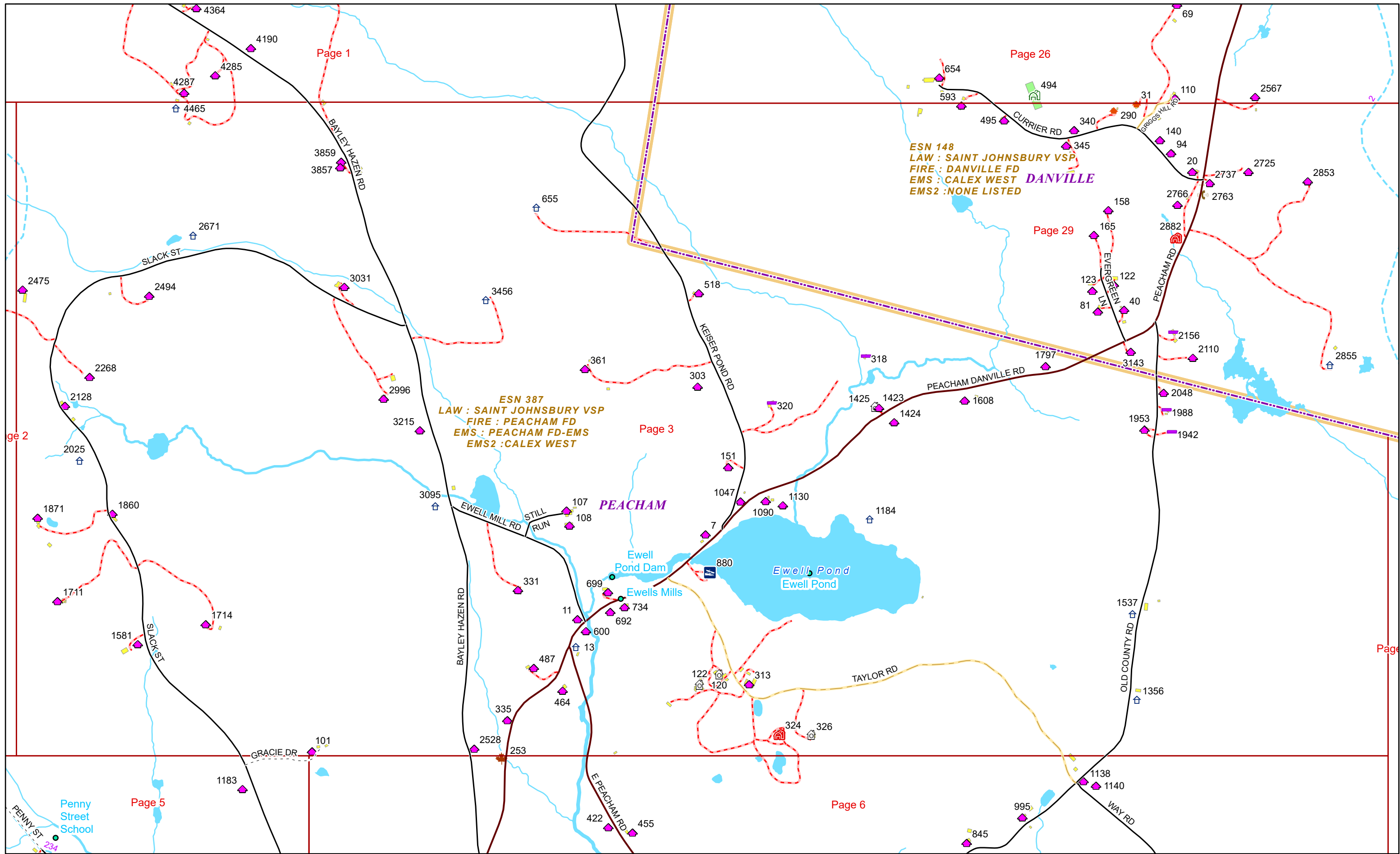
Page: 1



9/16/2024

PEACHAM

Page: 2




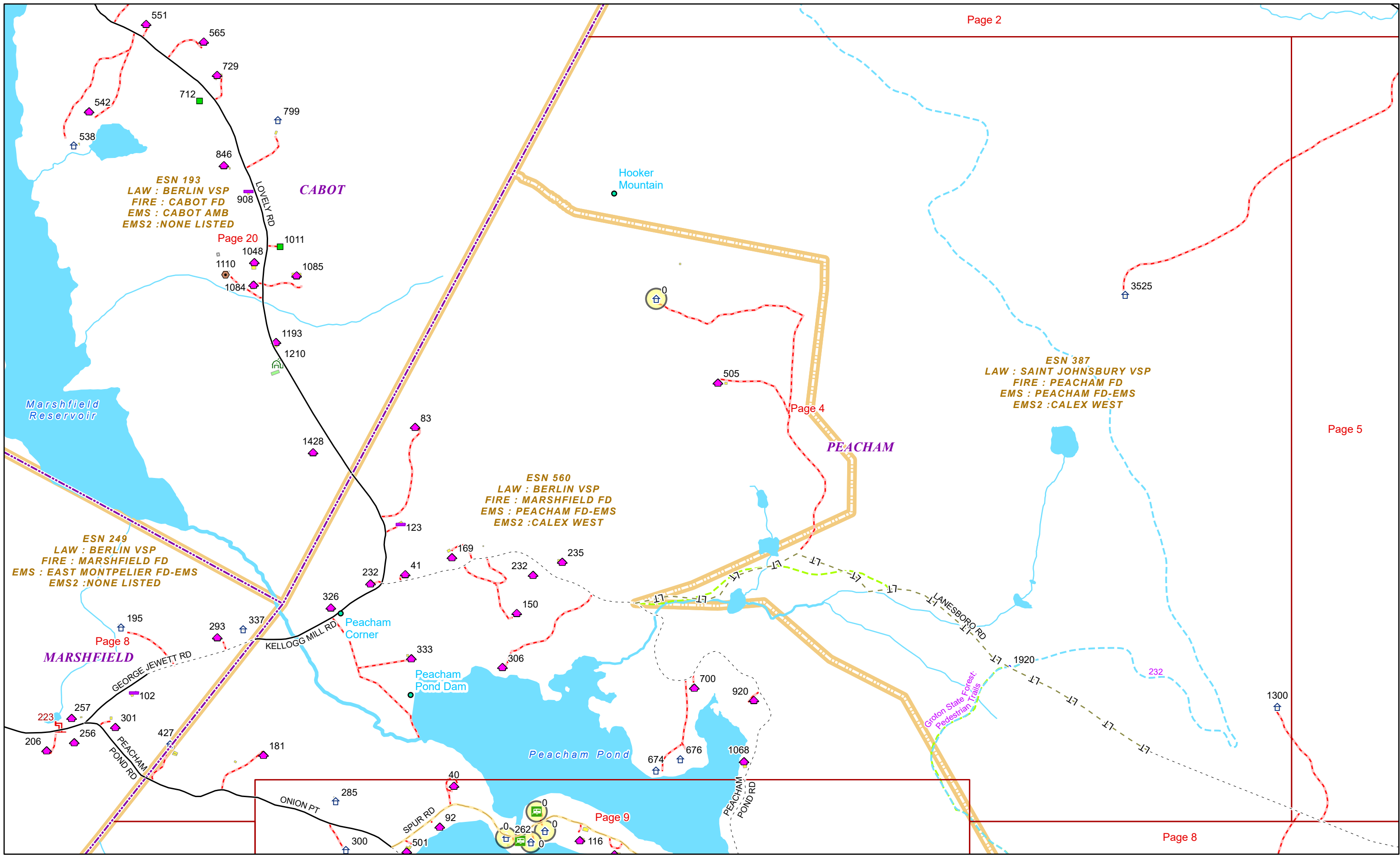
0 0.17 0.35 0.7 Miles

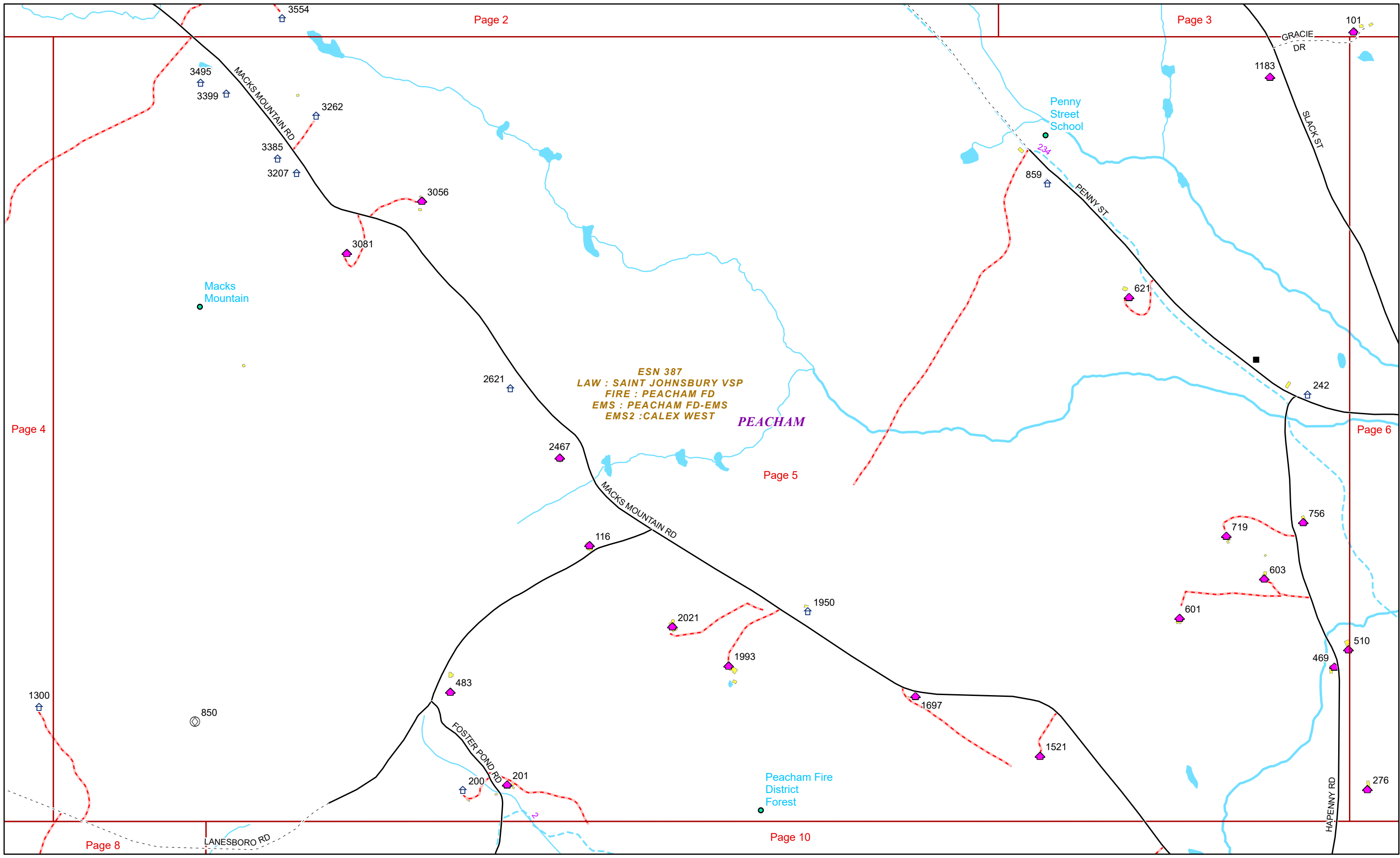
1 inch equals 1,000 feet

9/16/2024

PEACHAM

Page: 3





Page 2

Page 3

101

3495
3399

3262

3385
3207

3056

3081

Macks
Mountain

Penny
Street
School

859

PENNY ST

GRACIE
DR
SLACK ST

ESN 387
LAW : SAINT JOHNSBURY VSP
FIRE : PEACHAM FD
EMS : PEACHAM FD-EMS
EMS2 : CALEX WEST

PEACHAM

Page 4

Page 6

Page 5

MACKS MOUNTAIN RD

2467

116

1950

2021

1993

483

FOSTER POND RD

201

200

1697

1521

756

719

603

601

510

469

276

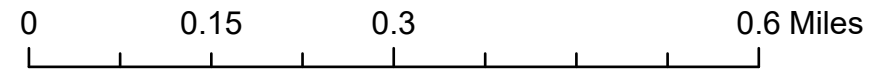
1300

850

LANESBORO RD

Page 8

Page 10


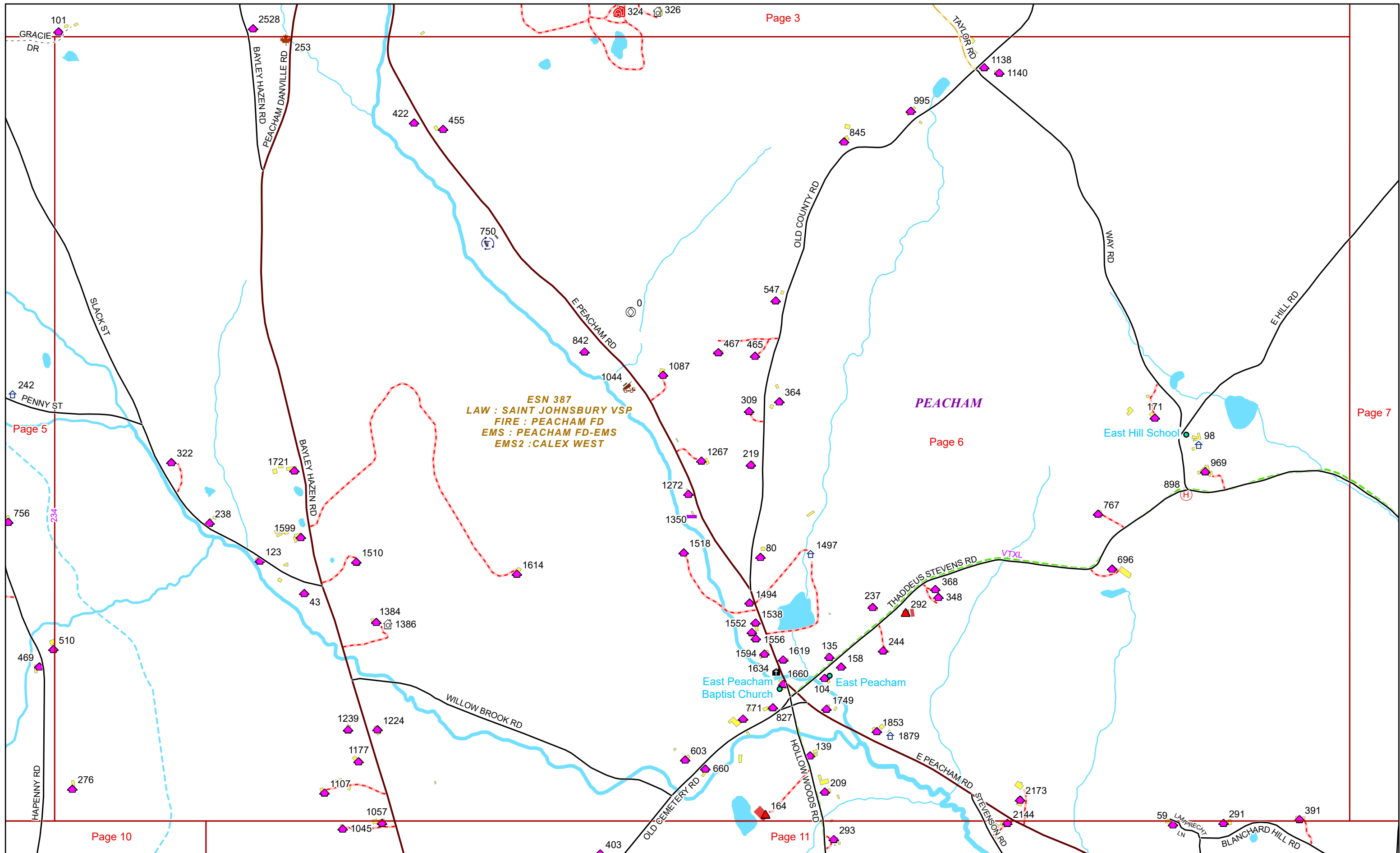


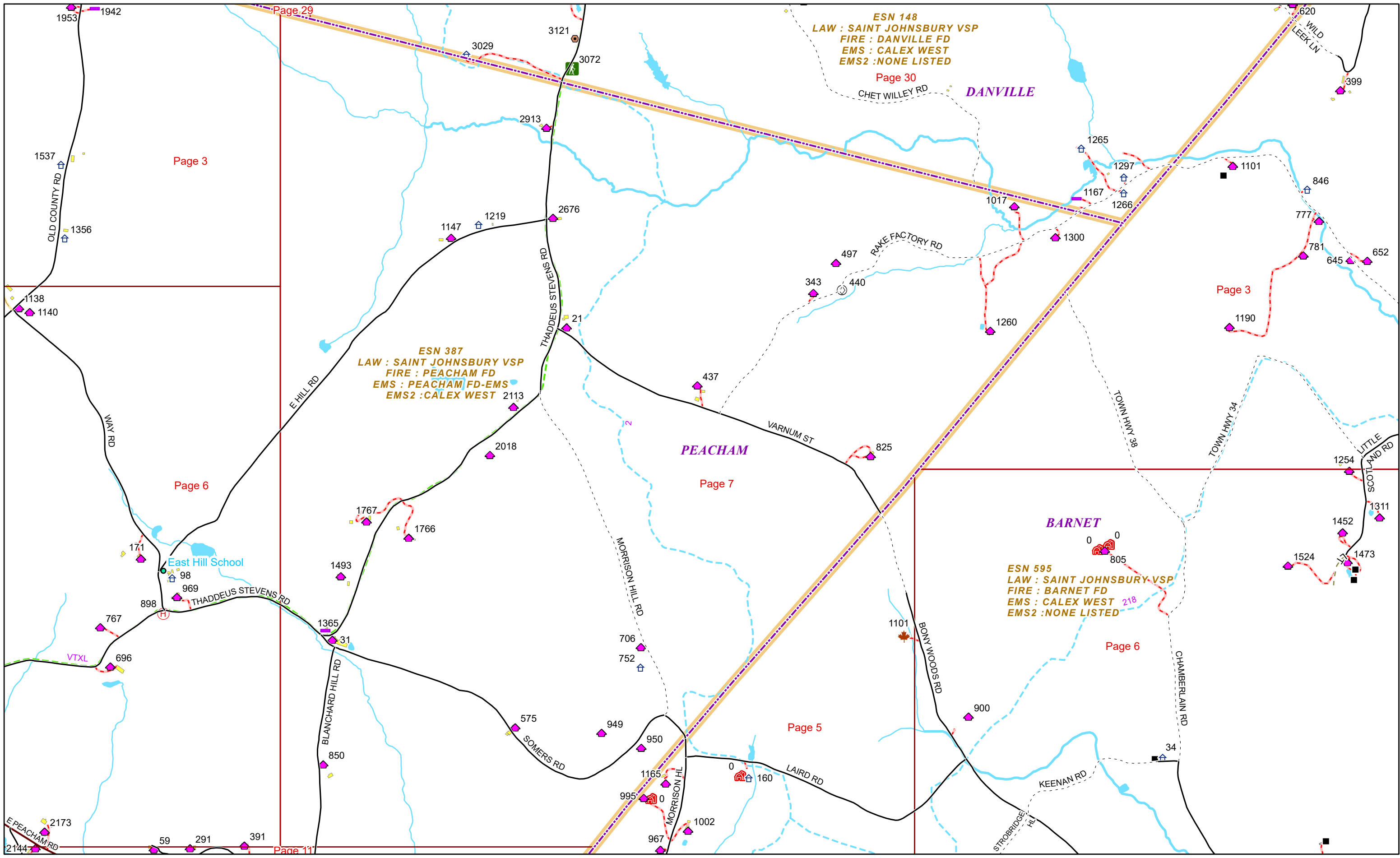
1 inch equals 833 feet

9/16/2024

PEACHAM

Page: 5





Page 29

Page 3

Page 6

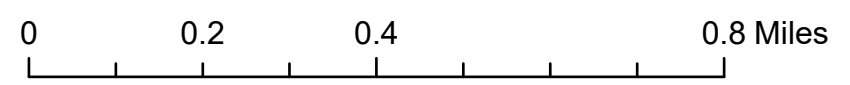
Page 11

ESN 148
 LAW : SAINT JOHNSBURY VSP
 FIRE : DANVILLE FD
 EMS : CALEX WEST
 EMS2 : NONE LISTED

Page 30

ESN 387
 LAW : SAINT JOHNSBURY VSP
 FIRE : PEACHAM FD
 EMS : PEACHAM FD-EMS
 EMS2 : CALEX WEST

ESN 595
 LAW : SAINT JOHNSBURY-VSP
 FIRE : BARNET FD
 EMS : CALEX WEST
 EMS2 : NONE LISTED

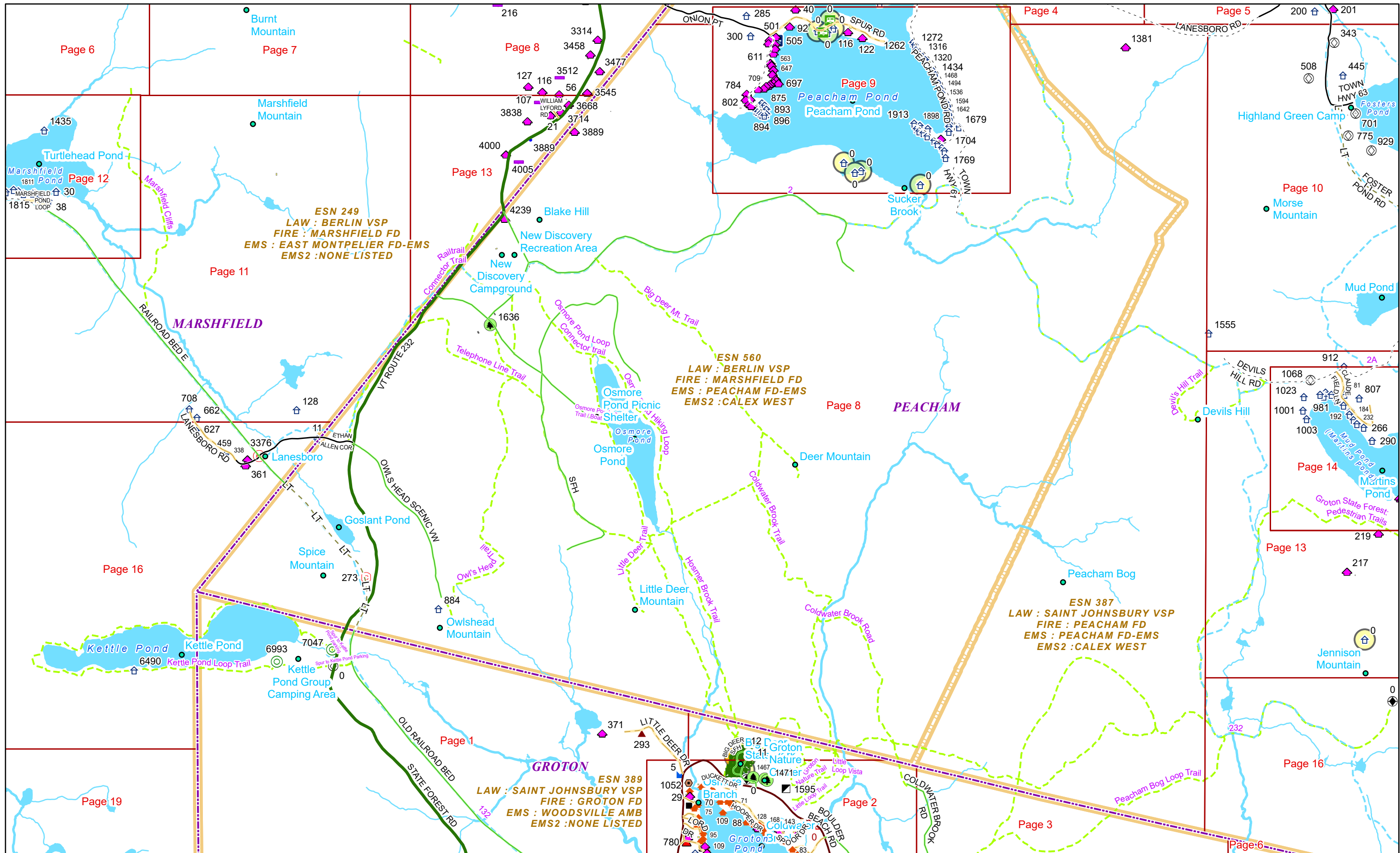


1 inch equals 1,167 feet

9/16/2024

PEACHAM

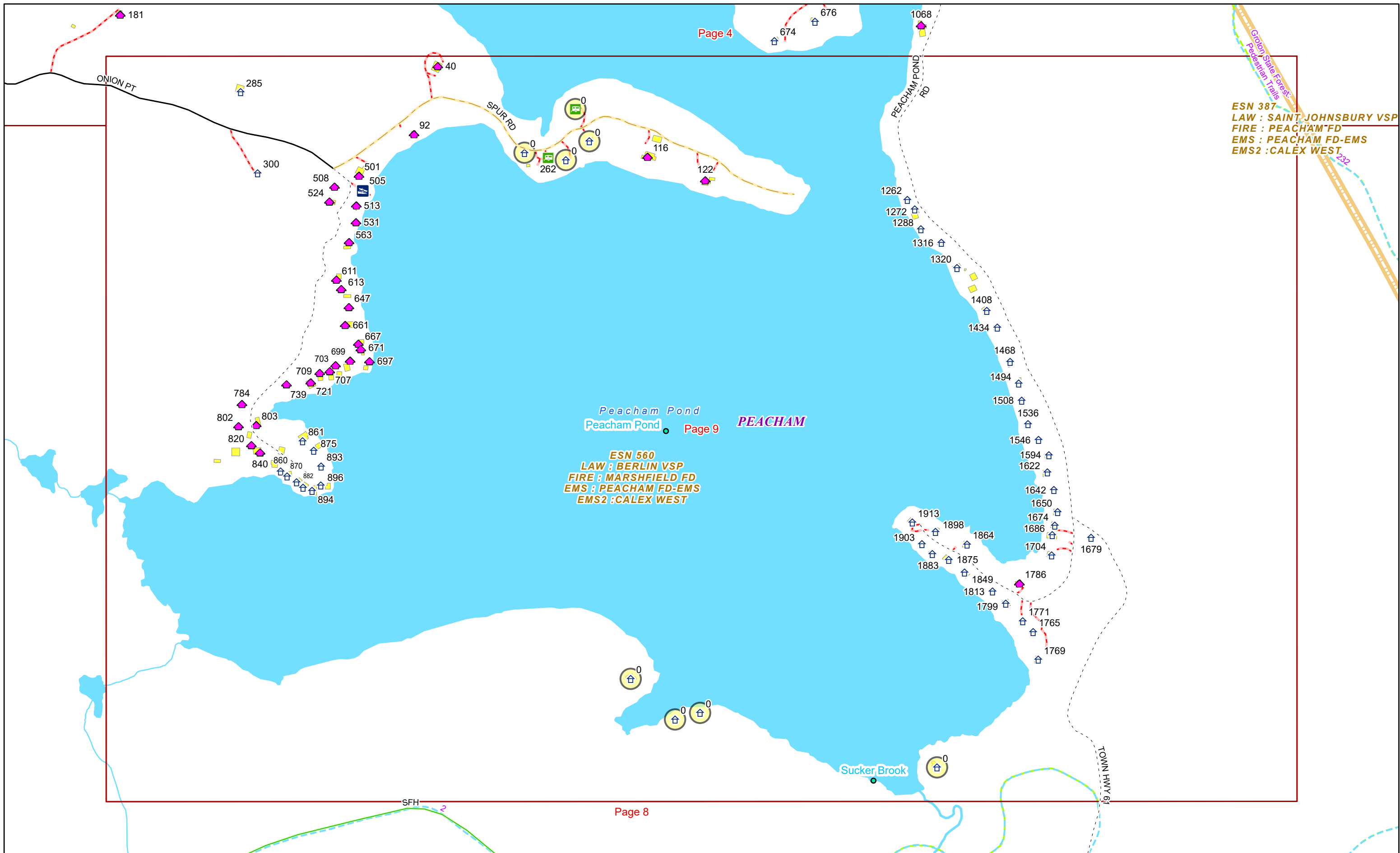
Page: 7



0 0.35 0.7 1.4 Miles 1 inch equals 2,000 feet 9/16/2024

PEACHAM

Page: 8



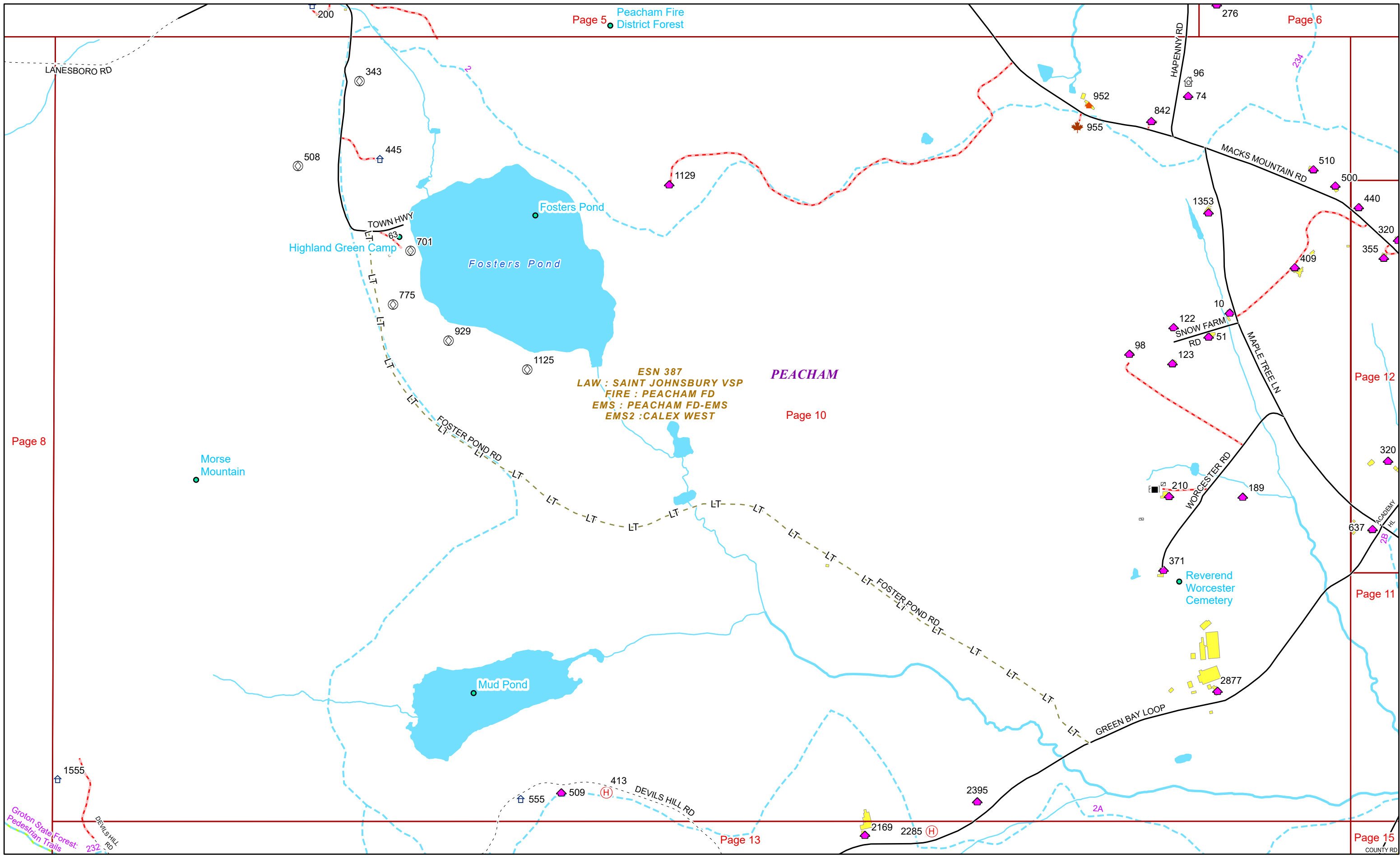
0 0.07 0.15 0.3 Miles

1 inch equals 500 feet

9/16/2024


PEACHAM

Page: 9



ESN 387
 LAW : SAINT JOHNSBURY VSP
 FIRE : PEACHAM FD
 EMS : PEACHAM FD-EMS
 EMS2 : CALEX WEST

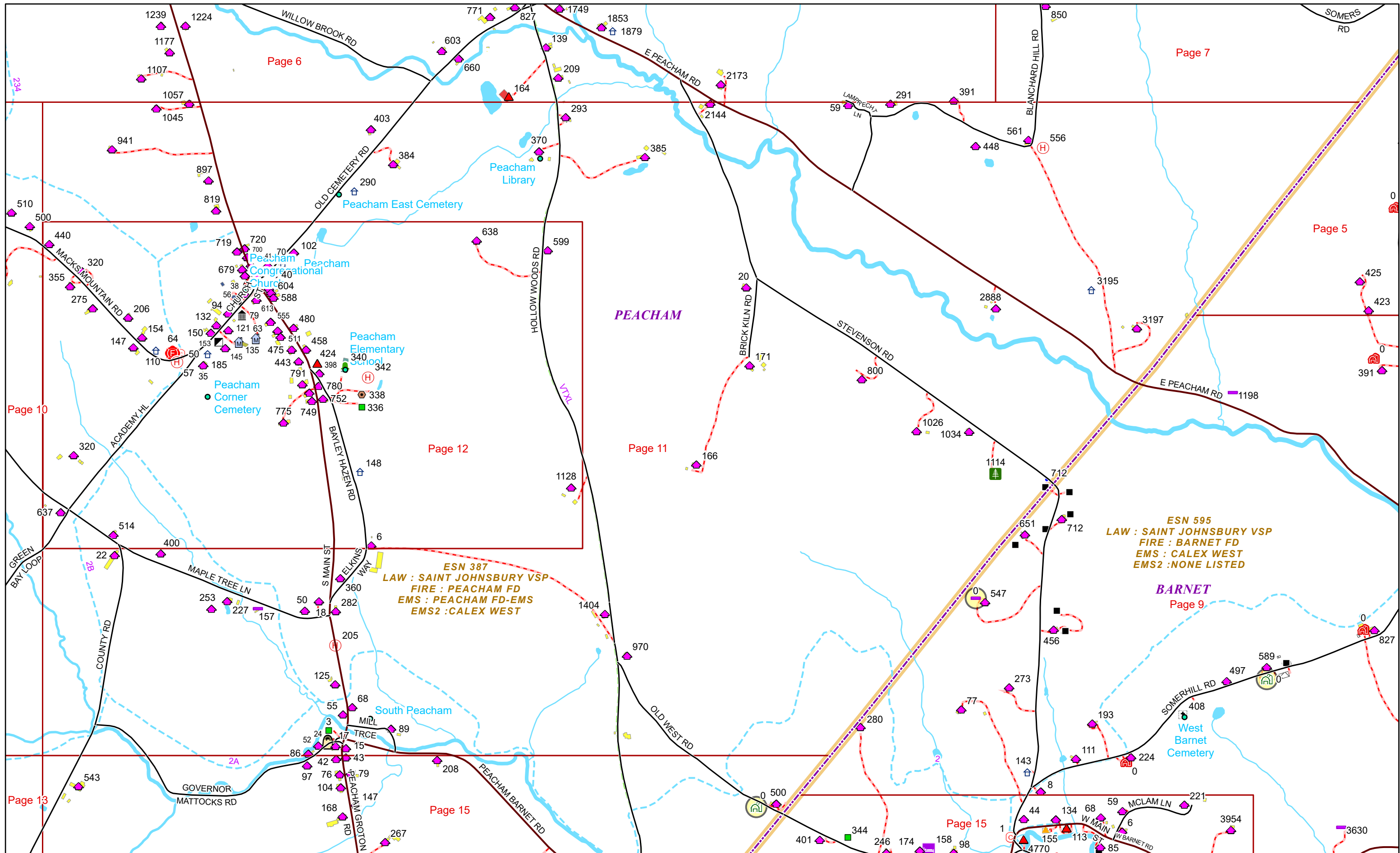
PEACHAM



9/16/2024

PEACHAM

Page: 10



0 0.17 0.35 0.7 Miles 1 inch equals 1,000 feet

9/16/2024

PEACHAM

Page: 11

ESN 387
 LAW : SAINT JOHNSBURY VSP
 FIRE : PEACHAM FD
 EMS : PEACHAM FD-EMS
 EMS2 : CALEX WEST

ESN 595
 LAW : SAINT JOHNSBURY VSP
 FIRE : BARNET FD
 EMS : CALEX WEST
 EMS2 : NONE LISTED

BARNET
 Page 9

Page 10

Page 6

Page 7

Page 5

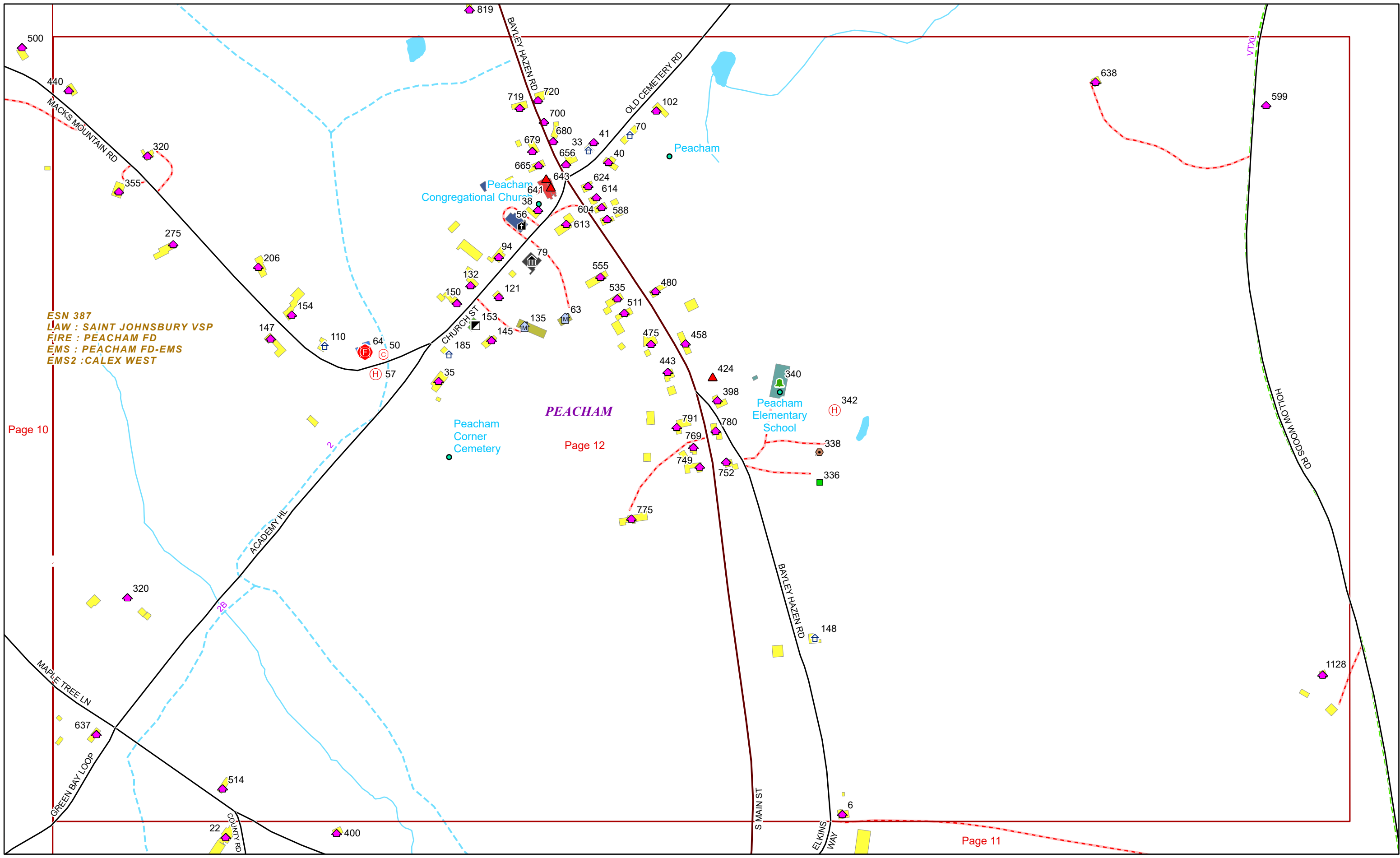
Page 12

Page 11

Page 13

Page 15

Page 15



ESN 387
 LAW : SAINT JOHNSBURY VSP
 FIRE : PEACHAM FD
 EMS : PEACHAM FD-EMS
 EMS2 : CALEX WEST

Page 10

Page 12

Page 11

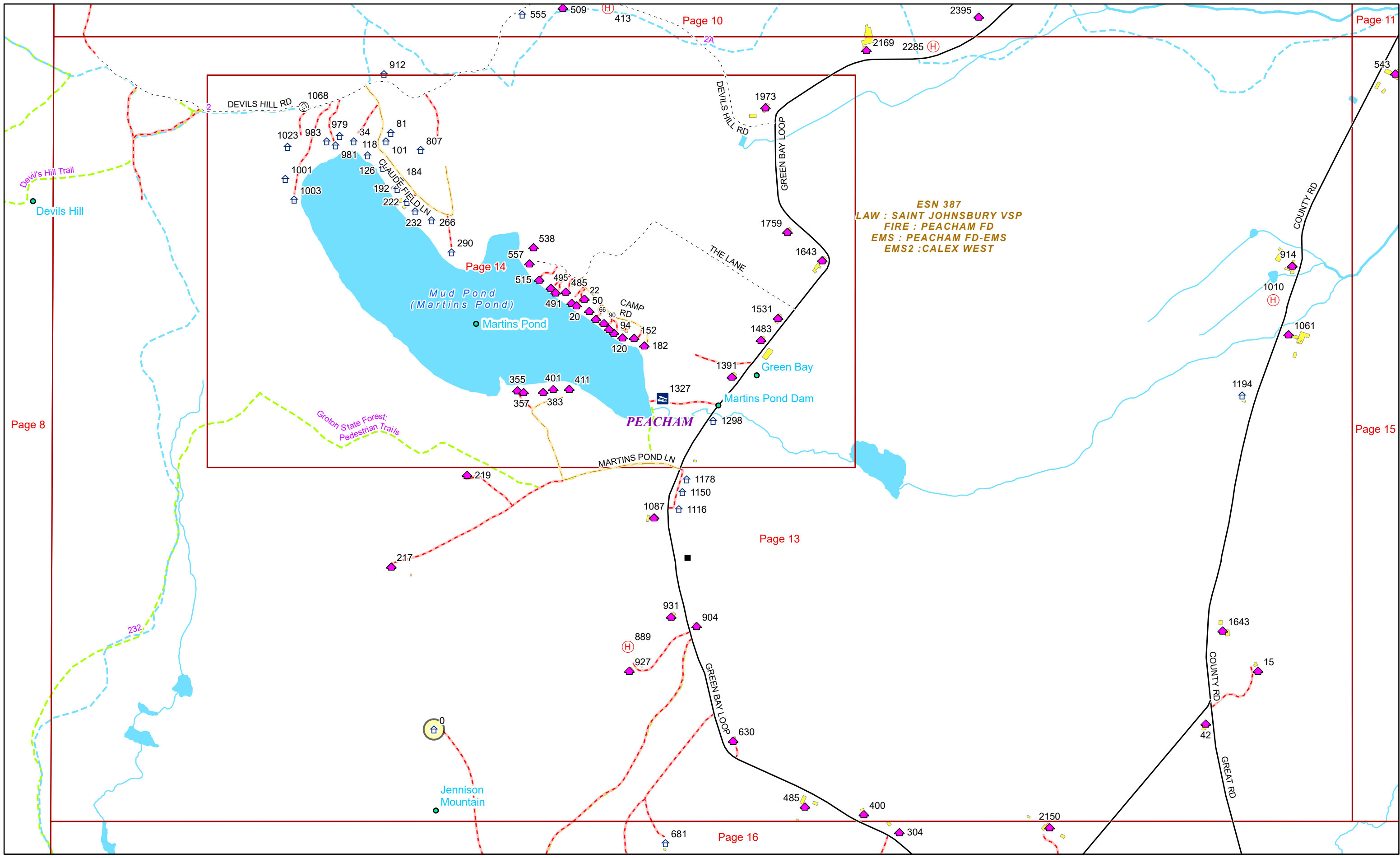


0 0.07 0.15 0.3 Miles 1 inch equals 417 feet


9/16/2024

PEACHAM

Page: 12



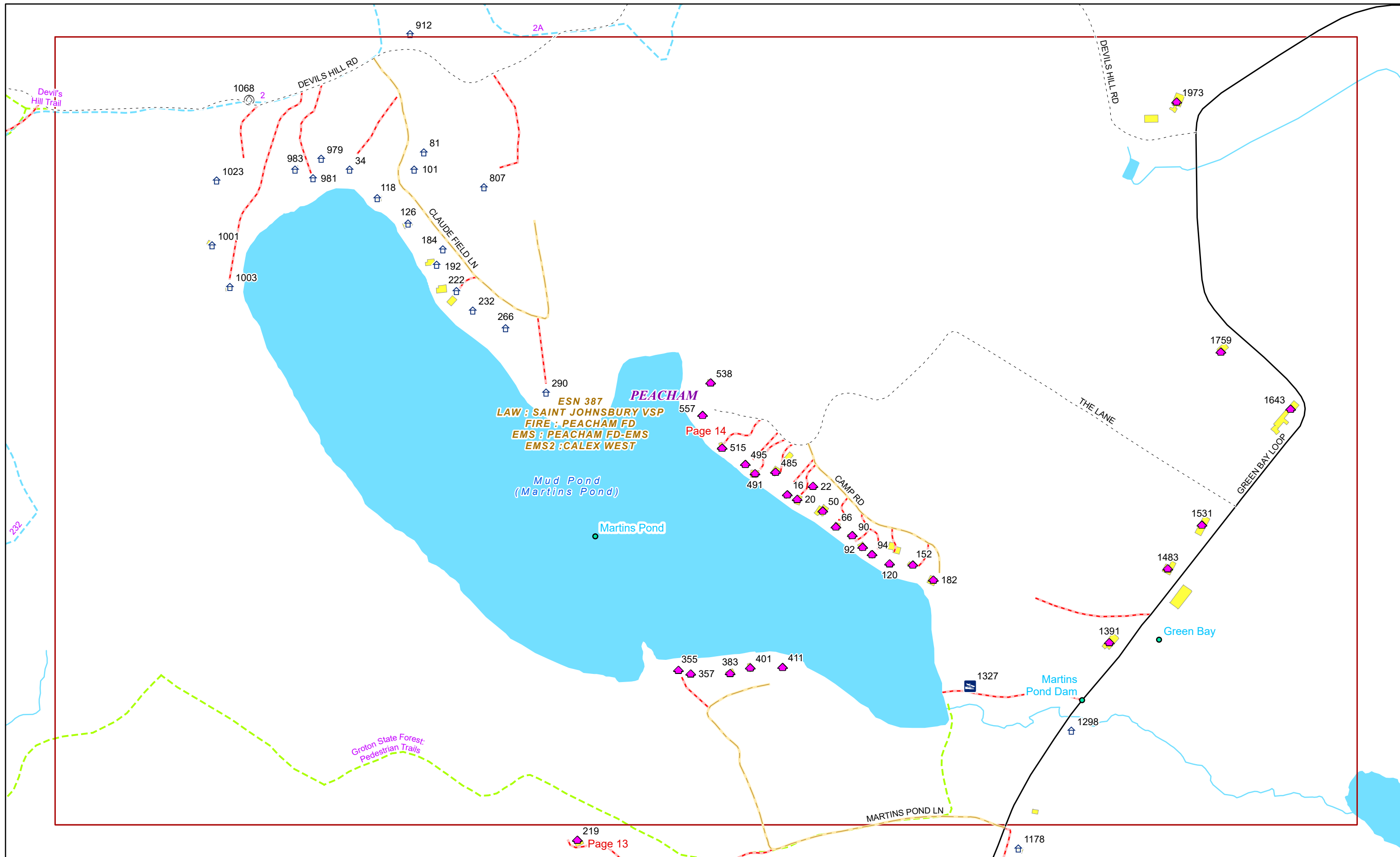
ESN 387
LAW : SAINT JOHNSBURY VSP
FIRE : PEACHAM FD
EMS : PEACHAM FD-EMS
EMS2 : CALEX WEST



9/16/2024

PEACHAM

Page: 13

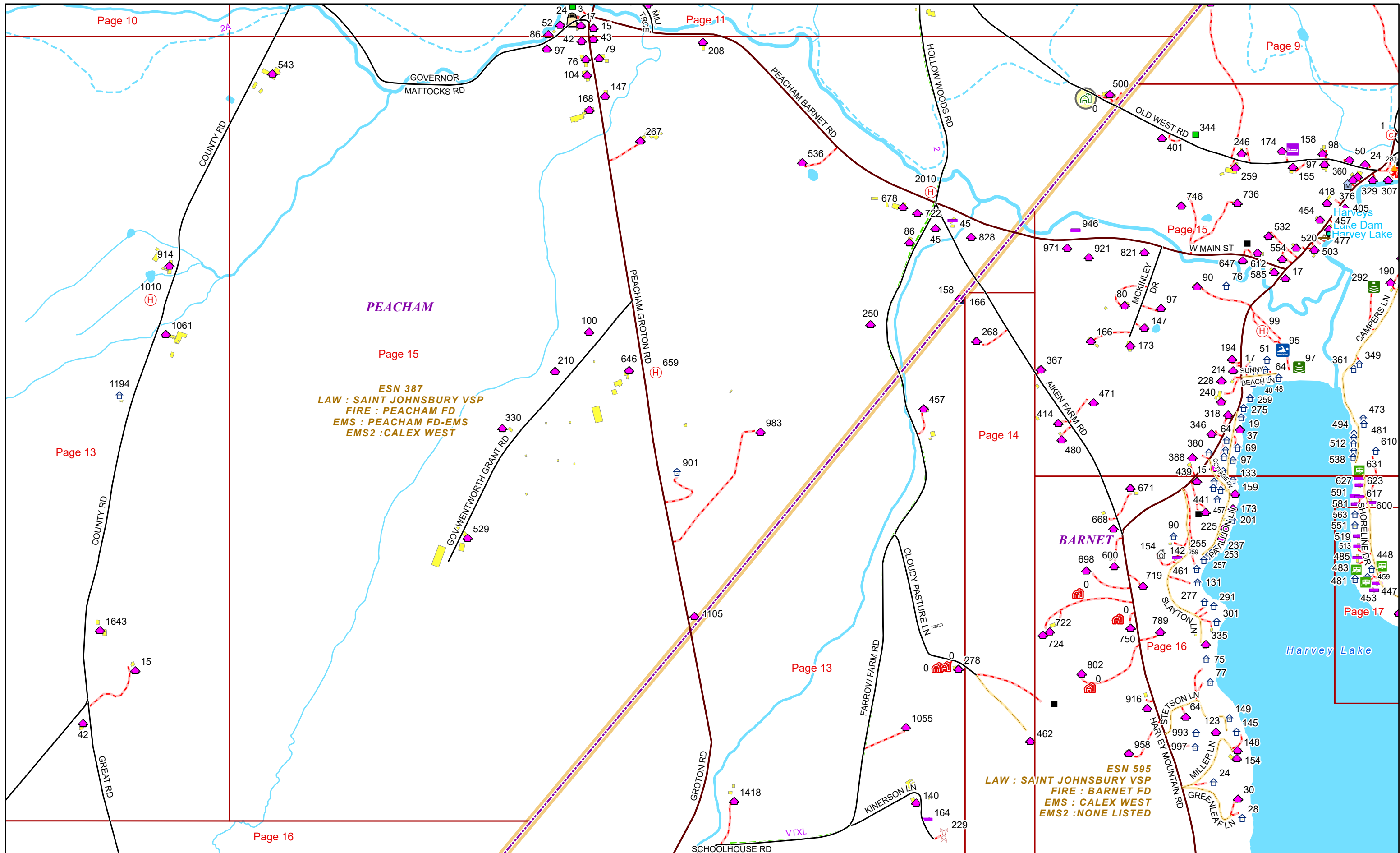


0 0.07 0.15 0.3 Miles 1 inch equals 417 feet

9/16/2024

PEACHAM

Page: 14

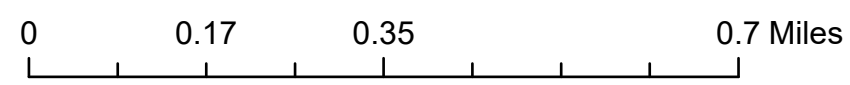
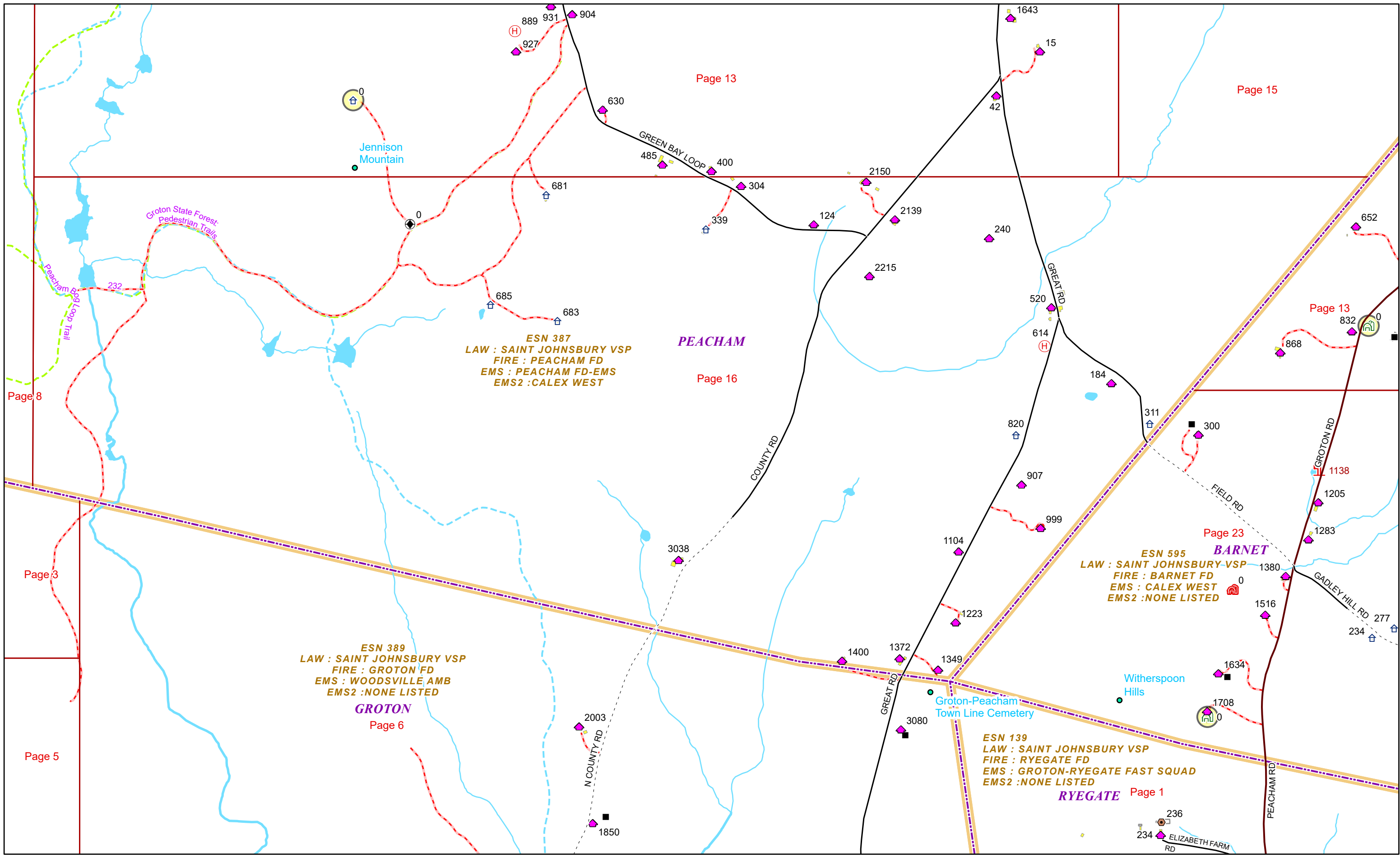


0 0.15 0.3 0.6 Miles 1 inch equals 833 feet

9/16/2024

PEACHAM

Page: 15



1 inch equals 1,000 feet

9/16/2024

PEACHAM

Page: 16