

PITTSFIELD

E911 Mapbook with GIS Data

Use constraints: The 911 related data layers (Esites, Landmarks, Roads, Driveways, Footprints, Atlas Sheets, ESZ, etc.) were developed and designed for 911 purposes only. The user should understand that the nature of the 911 data layers means they are never complete. Each municipal government is responsible for maintenance of the 911 database. Other data (non-911 related) used in the Vermont 911 Mapbook is acquired from the Vermont Center for Geographic Information (VCGI) (vcgi.vermont.gov) and other Vermont organizations.

Disclaimer:

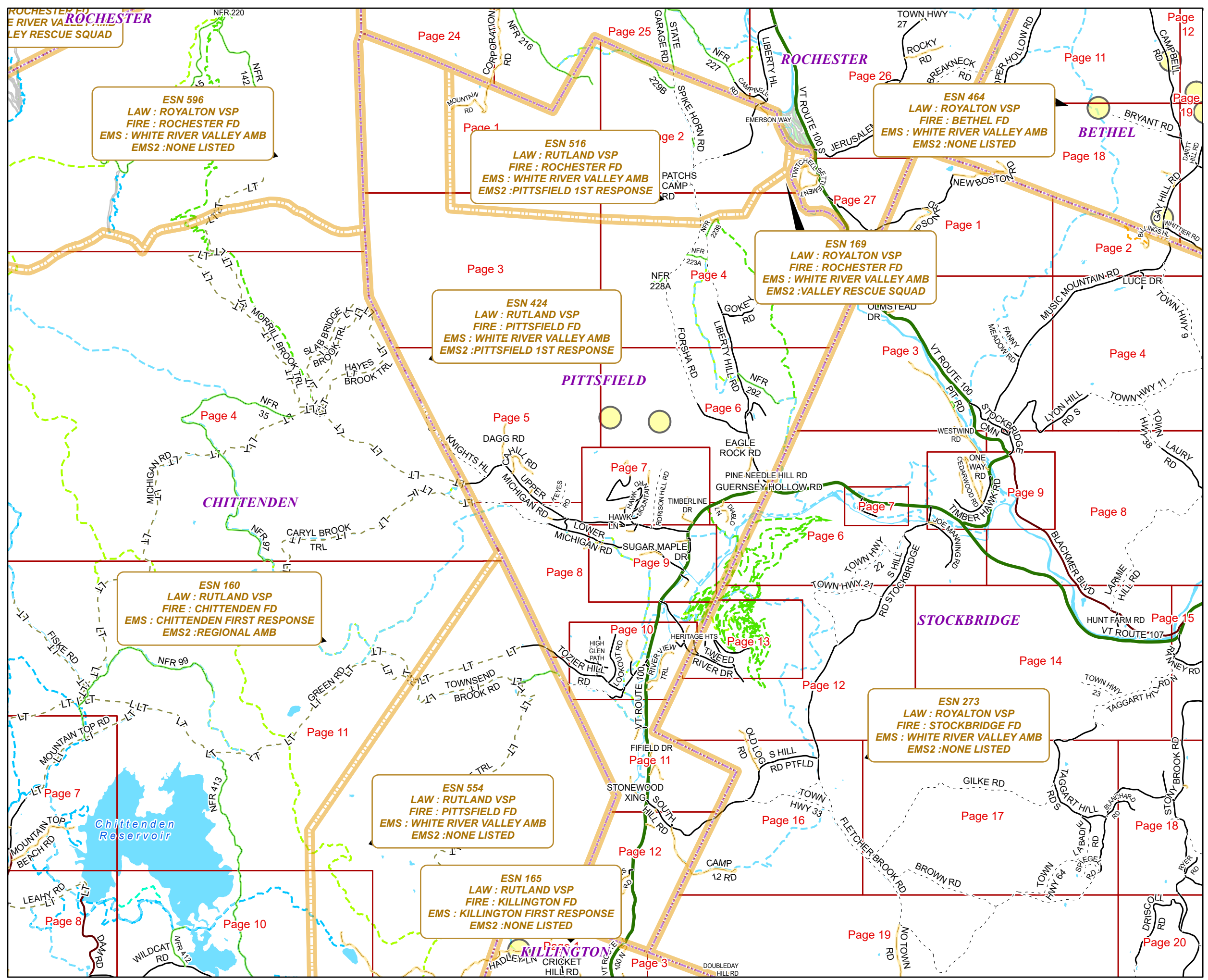
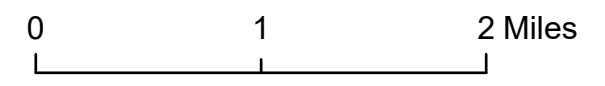
This Vermont 911 Mapbook and Public GIS data is for general reference only. Data layers that appear on the map may or may not be accurate, current, or otherwise reliable. The Enhanced 911 Board and the State of Vermont make no representations of any kind, including but not limited to the warranties of merchantability or fitness for a particular use, nor are any such warranties to be implied with respect to the GIS data and Mapbook.

For questions/updates, contact:

Vermont Enhanced 911 Board
6 Baldwin St – 2nd Floor
Montpelier VT 05633-7960

Phone: 802-828-4911
Email: e911.info@vermont.gov
Web site: e911.vermont.gov



























9/16/2024



























































Legend





























ESITES




























SITETYPE

-  **COMMERCIAL
-  **CULTURAL
-  **EDUCATIONAL
-  **GOVERNMENT
-  **INDUSTRIAL
-  **OTHER COMMERCIAL
-  **PUBLIC GATHERING
-  **UTILITY
-  ABANDONED
-  ACCESS POINT
-  ACCESSORY BARN
-  ACCESSORY BUILDING
-  AIR SUPPORT / MAINTENANCE FACILITY
-  AIR TRAFFIC CONTROL CENTER / COMMAND CENTER
-  AIRPORT TERMINAL
-  AMBULANCE SERVICE
-  AUDITORIUM / CONCERT HALL / THEATER / OPERA HOUSE
-  BANK
-  BOAT RAMP / DOCK
-  BORDER CROSSING
-  BORDER PATROL
-  BREWERY
-  BUS STATION / DISPATCH FACILITY
-  CAMP
-  CAMPGROUND
-  CEMETERY

-  CITY / TOWN HALL
-  COAST GUARD
-  COLLEGE / UNIVERSITY
-  COMMERCIAL CONSTRUCTION SERVICE
-  COMMERCIAL FARM
-  COMMERCIAL GARAGE
-  COMMERCIAL W/RESIDENCE
-  COMMUNICATION BOX
-  COMMUNICATION TOWER
-  COMMUNITY / RECREATION FACILITY
-  CONDOMINIUM
-  COURT HOUSE
-  CUSTOMS SERVICE
-  DAY CARE FACILITY
-  DEVELOPMENT SITE
-  EBS TOWER
-  EMERGENCY PHONE / CALLBOX
-  FAIR / EXHIBITION/ RODEO GROUNDS
-  FERRY TERMINAL / DISPATCH FACILITY
-  FIRE STATION
-  FISH FARM / HATCHERY
-  FITNESS FACILITY
-  FOOD DISTRIBUTION CENTER
-  GAS STATION
-  GATED W/BUILDING
-  GATED W/O BUILDING
-  GOLF COURSE
-  GRAVEL PIT / QUARRY / MINE




















-  GREENHOUSE / NURSERY
-  GROCERY STORE
-  HARBOR / MARINA
-  HAZARDOUS MATERIALS FACILITY
-  HAZARDOUS STORAGE FACILITY
-  HEALTH CLINIC
-  HELIPAD / HELIPORT / HELISPOT
-  HISTORIC SITE / POINT OF INTEREST
-  HOSPITAL / MEDICAL CENTER
-  HOUSE OF WORSHIP
-  HYDROELECTRIC FACILITY
-  ICE ARENA
-  INSTITUTIONAL RESIDENCE / DORM / BARRACKS
-  LANDFILL
-  LAW ENFORCEMENT
-  LIBRARY
-  LODGING B&B / HOTEL / MOTEL / INN
-  LOOKOUT TOWER
-  LUMBER MILL / SAW MILL
-  MANUFACTURING FACILITY
-  MOBILE HOME
-  MORGUE
-  MULTI-FAMILY DWELLING
-  MUSEUM
-  NATIONAL GUARD /
-  NUCLEAR FACILITY
-  NURSING HOME / LONG TERM CARE
-  OFFICE BUILDING

-  OIL / GAS FACILITY
-  OTHER
-  OTHER RESIDENTIAL
-  OUTPATIENT CLINIC
-  PARK AND RIDE / COMMUTER
-  PHARMACY
-  PICNIC AREA
-  POST OFFICE
-  PRISON / CORRECTIONAL FACILITY
-  PRIVATE AND EXPRESS SHIPPING FACILITY
-  PSAP
-  PUBLIC BEACH
-  PUBLIC TELEPHONE
-  PUBLIC WATER SUPPLY INTAKE
-  PUBLIC WATER SUPPLY WELL
-  PUMP STATION
-  RACE TRACK / DRAGSTRIP
-  RAILROAD STATION
-  RESIDENTIAL FARM
-  REST STOP / ROADSIDE PARK
-  RESTAURANT
-  RETAIL FACILITY
-  RV HOOKUP
-  SCHOOL K / 12
-  SEASONAL HOME
-  SHOOTING RANGE
-  SINGLE FAMILY DWELLING
-  SKI AREA / ALPINE





-  SOLAR FACILITY
-  SPORTS ARENA /
-  STATE CAPITOL
-  STATE GARAGE
-  STATE GOVERNMENT FACILITY
-  STATE PARK
-  STORAGE UNITS
-  SUBSTATION
-  SUGARHOUSE
-  TEMPORARY STRUCTURE
-  TOWN GARAGE
-  TOWN OFFICE
-  TRAILHEAD
-  TRANSFER STATION
-  UNKNOWN
-  US FOREST FACILITY
-  US GOVERNMENT FACILITY
-  UTILITY POLE W/PHONE
-  VETERINARY HOSPITAL / CLINIC
-  VISITOR / INFORMATION CENTER
-  WAREHOUSE
-  WASTE / BIOMASS FACILITY
-  WASTEWATER TREATMENT PLANT
-  WATER TANK
-  WATER TOWER
-  WIND FACILITY / WIND TOWER
-  YOUTH CAMP

Legend

Roads

-  Interstate Highway
-  US Highway
-  State Highway
-  Town Highway Class 1
-  Town Highway Class 2
-  Town Highway Class 3
-  Town Highway Class 4
-  Private
-  Driveway
-  Discontinued Road
-  Legal Trail
-  Ferry
-  Military - no public access
-  National Forest Highway
-  State Forest Highway
-  Proposed
-  Rivers
-  Driveways
- 

Hydrants

-  Drafting Site
-  Dry Hydrant
-  Municipal Hydrant
-  Pressurized Hydrant

Townline





Emergency Service Zones



FootPrints

-  Airport
-  Solar Field
-  Alpine Trail Easiest
-  Alpine Trail Intermediate
-  Alpine Trail Advanced
-  Alpine Trail Expert
-  Alpine Glade Marked
-  Alpine Glade Not Marked
-  Building
-  Farm
-  Golf Course
-  Quarry
-  Park
-  Shopping Center
-  Stadium/Arena
-  Other

Addressing Error

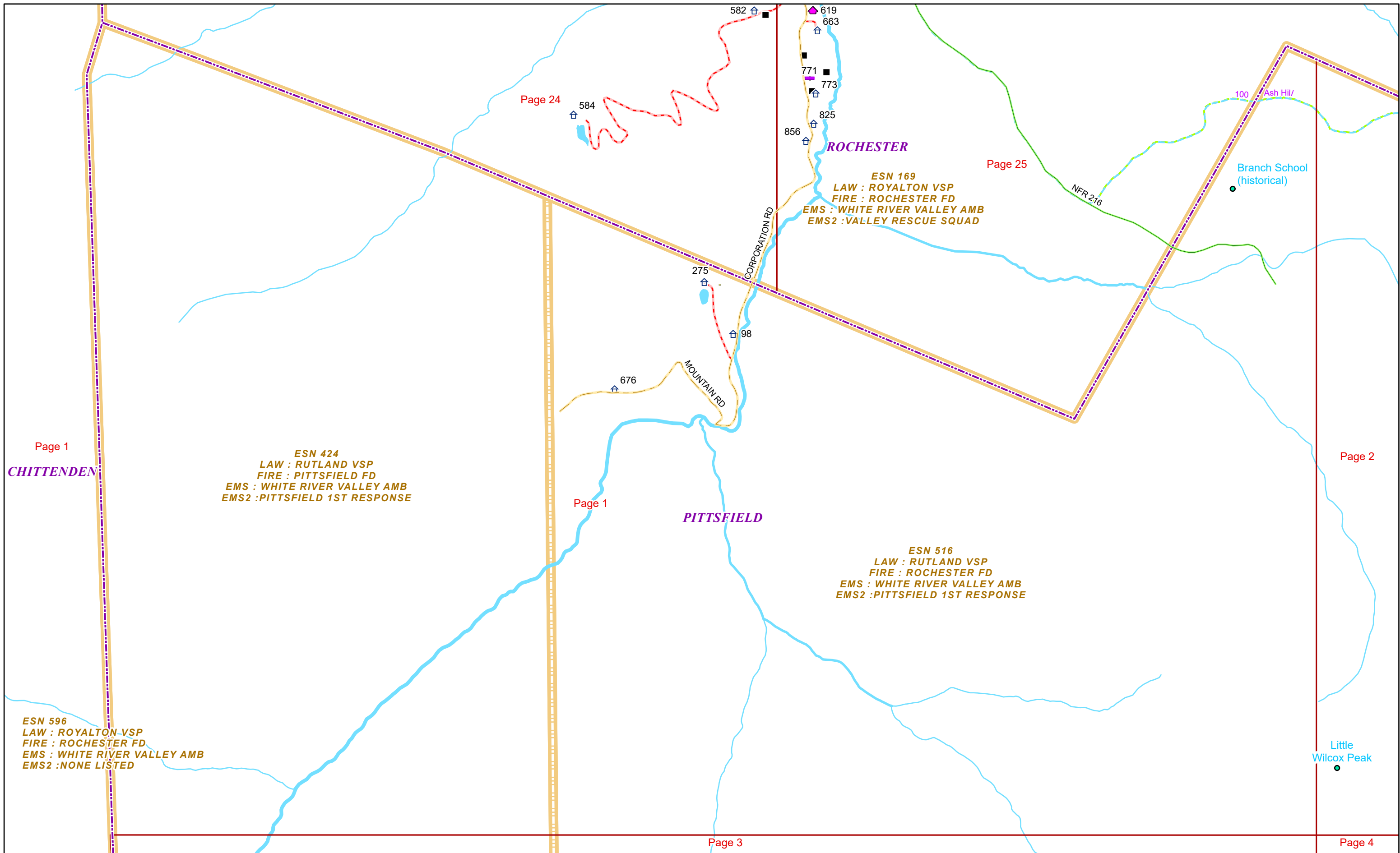
-  Orange - Duplicated Addressed Building
-  Yellow - Unnumbered Building

PITTSFIELD Road Name Index

ROAD NAME	PAGE(S)
229B	2
BAKERS RD	11
BOMBADIL PATH	10
BUTTER NUT LN	8
CAHILL RD	5
CAMP 12 RD	12,16
CROSSOVER RD	8
DAGG RD	5
DIABLO LN	6,8
DOVE DR	10
EAGLE ROCK RD	6
EMERSON WAY	2
FELLOWS RD	12
FIDDLEHEAD LN	10
FIFIELD DR	11
FORSHA RD	4,6
FOUR WHEEL DR	5
GLEN RD W	7
GOKEY RD	4
GRAYSVILLE DR	11
GUERNSEY HOLLOW RD	12
HADLEY LN	12
HAWK LN	7,9
HAWK MOUNTAIN RD	7
HAWK PATH	9
HAWK POND RD	7
HAWK RUN	7,9
HAWK TRL	7
HERITAGE HTS	10
HIGH GLEN PATH	10
JENNY POND RD	6
JOHNSON BROOK RD	12
KEYES RD	5,8

ROAD NAME	PAGE(S)
KNIGHTS HL	5
LEIGH KELLY DR	12
LIBERTY HILL RD	2,8,6,26
LOIS LN	9
LOOKOUT RD	10
LOWER MICHIGAN RD	5,8,9
MOOSE RUN	7
MOUNTAIN RD	1,24
MUSIC MOUNTAIN RD	6
NFR 216	1
NFR 223A	4
NFR 223B	4
NFR 228A	4
NFR 229C	2
NFR 292	6
NORTHERN EXPOSURE	12
OB LN	9
OLD SCHOOL HOUSE DR	11,12
PARK PL	10
PARMENTER PL	9
PARTRIDGE RD	10
PATCHS CAMP RD	2
PINE NEEDLE HILL RD	18
RIVER VIEW TRL	10
RORISON HILL RD	7,9
SILVER SPRING HILL RD	6
SOUTH HILL RD	11,12,16
SPIKE HORN RD	2,25
STANNICK RD	5
STONEWOOD XING	11
SUGAR MAPLE DR	9
THE COMMONS	10
TIMBERLINE DR	7

ROAD NAME	PAGE(S)
TOWNSEND BROOK RD	10,11
TOZIER HILL RD	8,10,11
TRILLIUM HILL RD	10
TWEED RIVER DR	8,9,10
UPPER MICHIGAN RD	5,7,8,9
VILLAGE GRN	9
VT ROUTE 100	6,7,8,9,10,11,12
W BRANCH FARM RD	8,9
WILCOX PEAK RD	7




Page 1
CHITTENDEN

ESN 424
LAW : RUTLAND VSP
FIRE : PITTSFIELD FD
EMS : WHITE RIVER VALLEY AMB
EMS2 : PITTSFIELD 1ST RESPONSE

ESN 596
LAW : ROYALTON VSP
FIRE : ROCHESTER FD
EMS : WHITE RIVER VALLEY AMB
EMS2 : NONE LISTED

ESN 516
LAW : RUTLAND VSP
FIRE : ROCHESTER FD
EMS : WHITE RIVER VALLEY AMB
EMS2 : PITTSFIELD 1ST RESPONSE

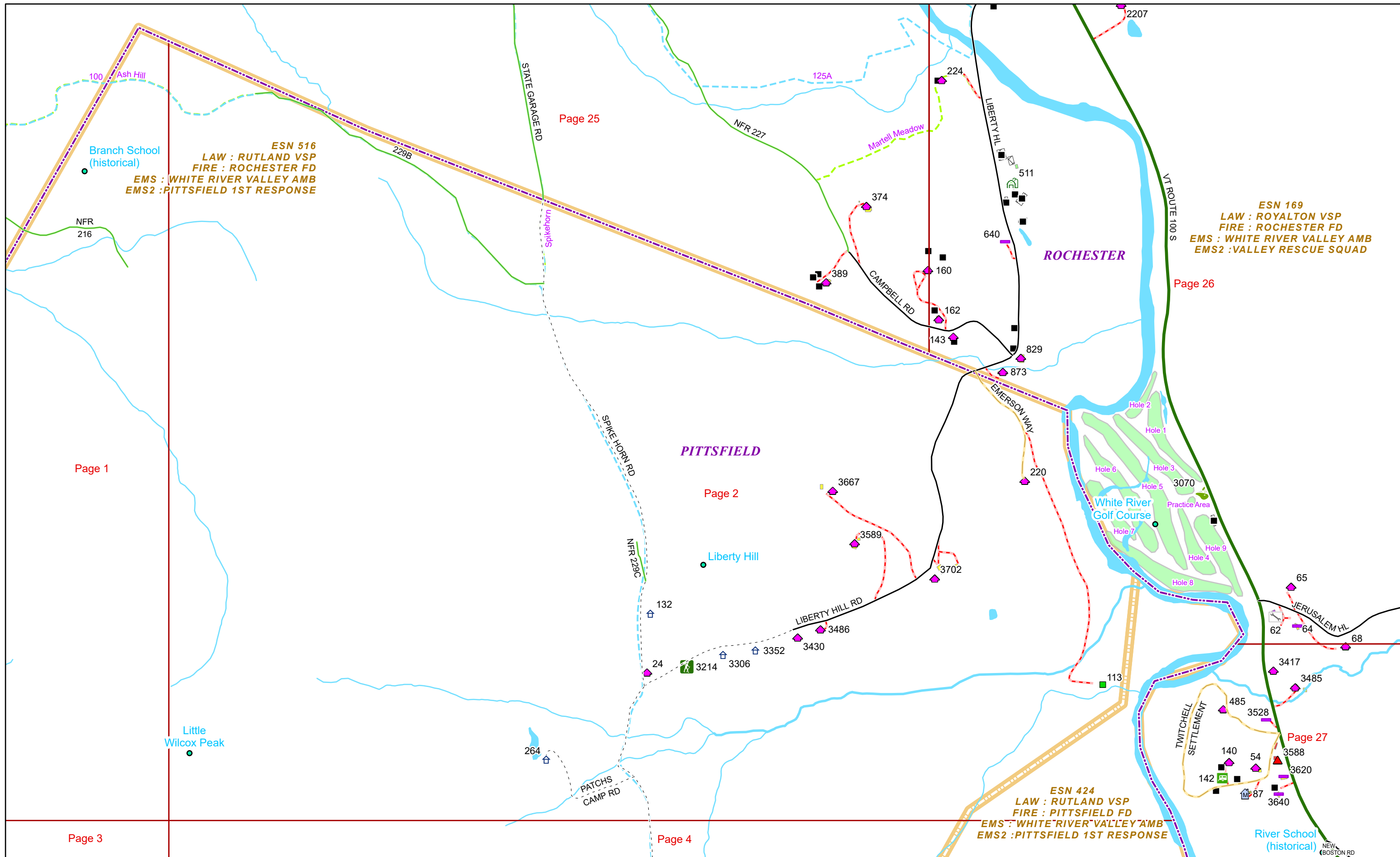
ROCHESTER
ESN 169
LAW : ROYALTON VSP
FIRE : ROCHESTER FD
EMS : WHITE RIVER VALLEY AMB
EMS2 : VALLEY RESCUE SQUAD



9/16/2024

PITTSFIELD

Page: 1



ESN 516
LAW : RUTLAND VSP
FIRE : ROCHESTER FD
EMS : WHITE RIVER VALLEY AMB
EMS2 : PITTSFIELD 1ST RESPONSE

ESN 169
LAW : ROYALTON VSP
FIRE : ROCHESTER FD
EMS : WHITE RIVER VALLEY AMB
EMS2 : VALLEY RESCUE SQUAD

ESN 424
LAW : RUTLAND VSP
FIRE : PITTSFIELD FD
EMS : WHITE RIVER VALLEY AMB
EMS2 : PITTSFIELD 1ST RESPONSE

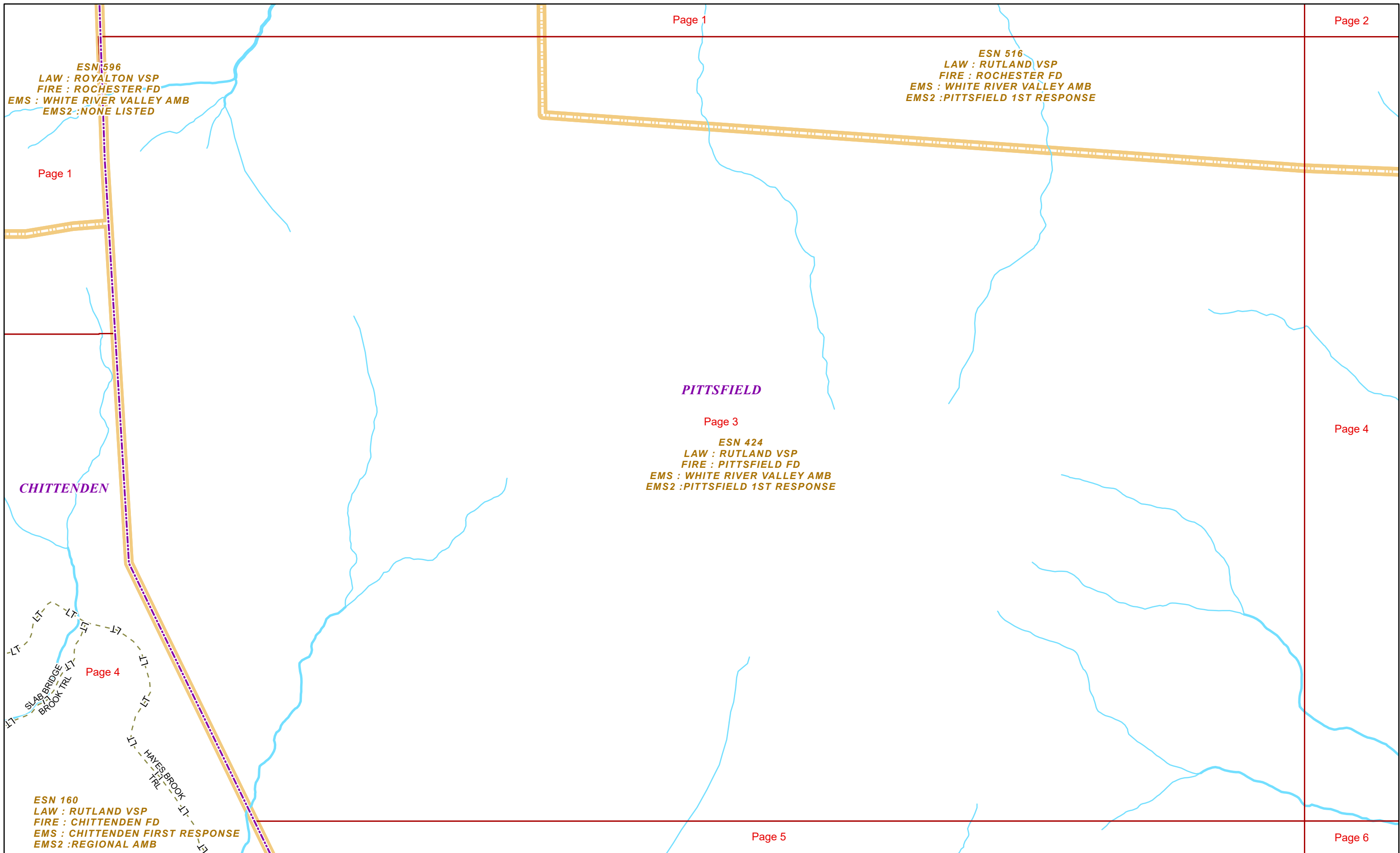


0 0.15 0.3 0.6 Miles 1 inch equals 833 feet

9/16/2024

PITTSFIELD

Page: 2




ESN 596
LAW : ROYALTON VSP
FIRE : ROCHESTER FD
EMS : WHITE RIVER VALLEY AMB
EMS2 : NONE LISTED

ESN 516
LAW : RUTLAND VSP
FIRE : ROCHESTER FD
EMS : WHITE RIVER VALLEY AMB
EMS2 : PITTSFIELD 1ST RESPONSE

PITTSFIELD
Page 3
ESN 424
LAW : RUTLAND VSP
FIRE : PITTSFIELD FD
EMS : WHITE RIVER VALLEY AMB
EMS2 : PITTSFIELD 1ST RESPONSE

CHITTENDEN

ESN 160
LAW : RUTLAND VSP
FIRE : CHITTENDEN FD
EMS : CHITTENDEN FIRST RESPONSE
EMS2 : REGIONAL AMB



9/16/2024

PITTSFIELD

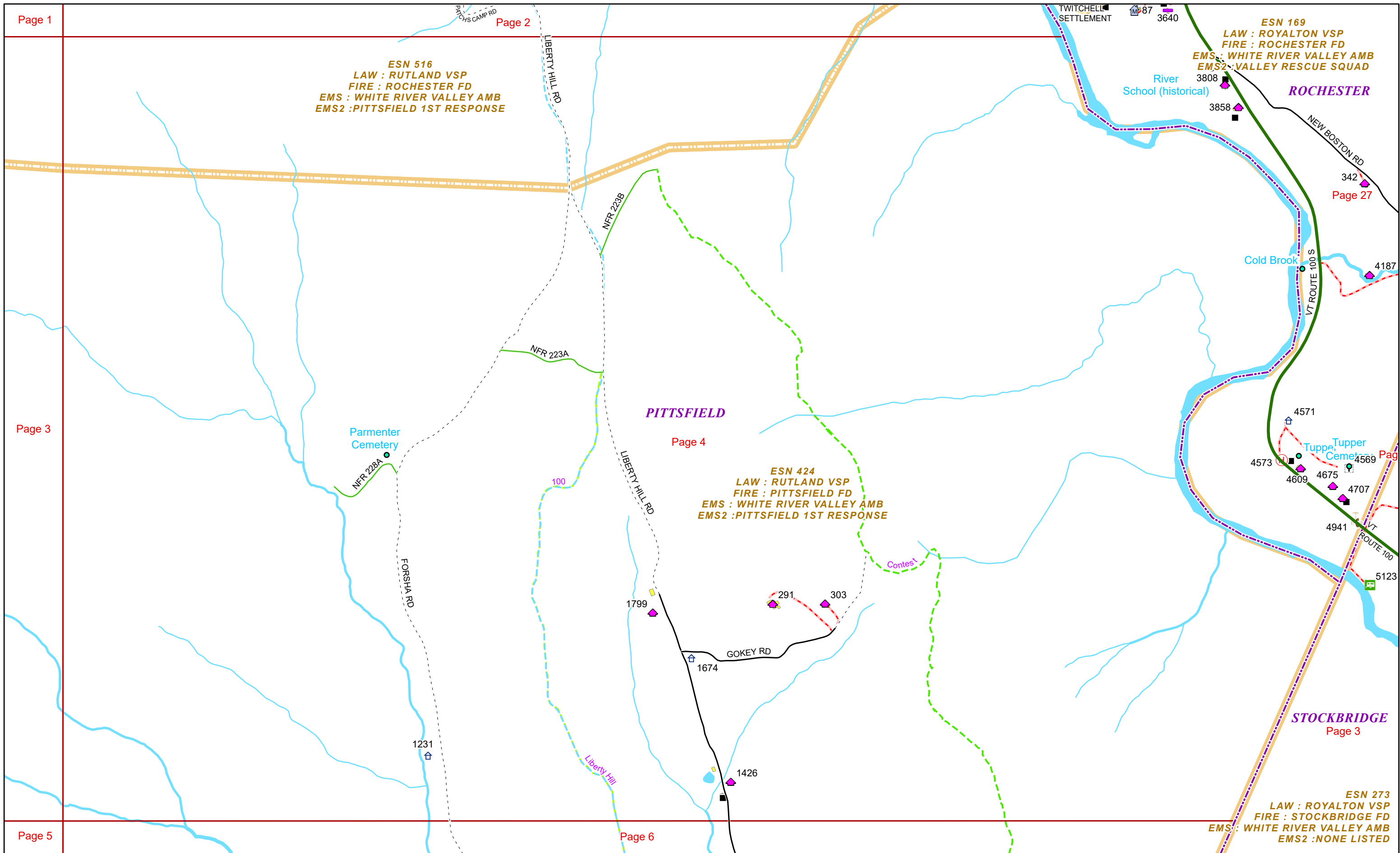
Page: 3

ESN 516
LAW : RUTLAND VSP
FIRE : ROCHESTER FD
EMS : WHITE RIVER VALLEY AMB
EMS2 : PITTSFIELD 1ST RESPONSE

ESN 169
LAW : ROYALTON VSP
FIRE : ROCHESTER FD
EMS : WHITE RIVER VALLEY AMB
EMS2 : VALLEY RESCUE SQUAD

ESN 424
LAW : RUTLAND VSP
FIRE : PITTSFIELD FD
EMS : WHITE RIVER VALLEY AMB
EMS2 : PITTSFIELD 1ST RESPONSE


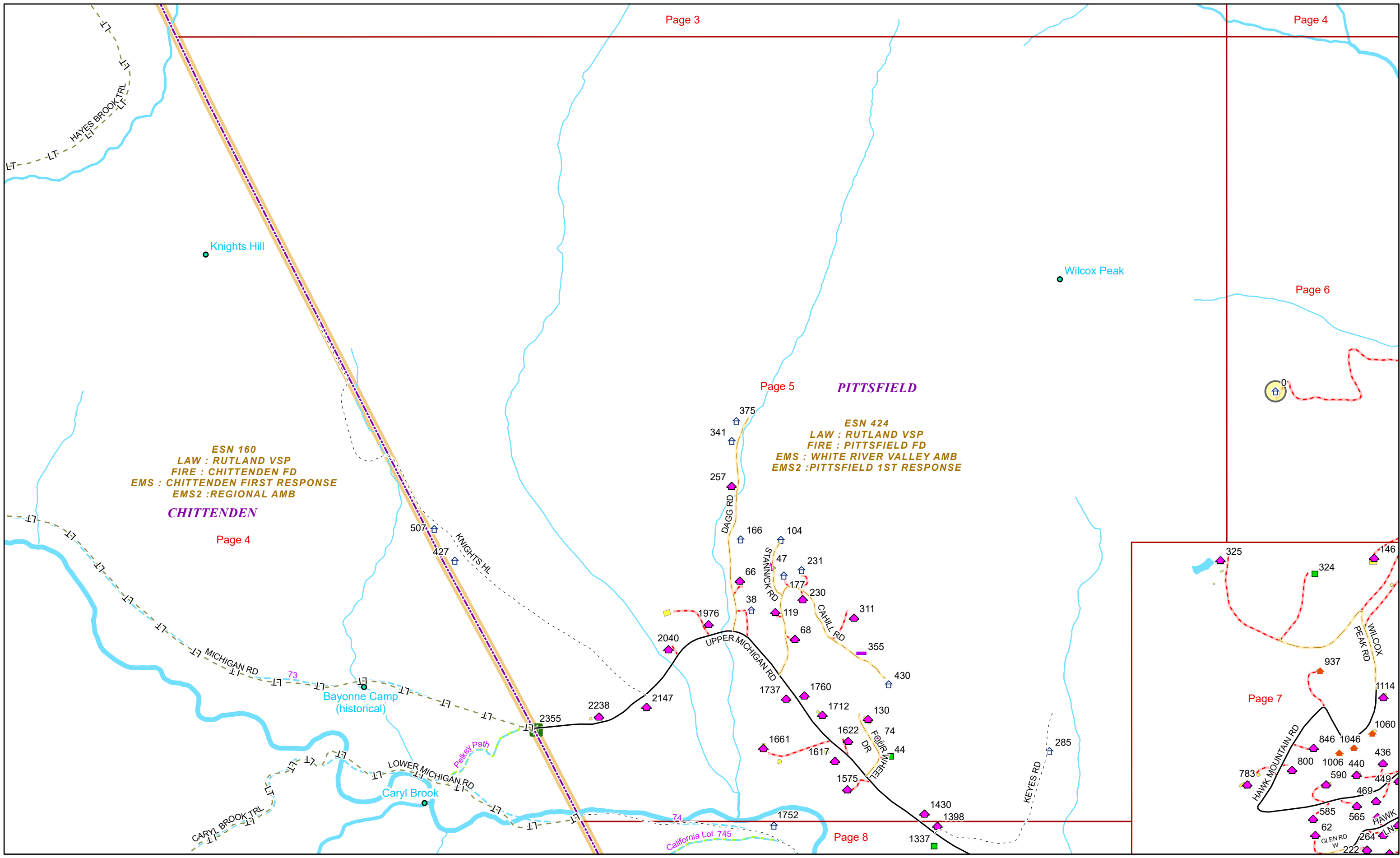
ESN 273
LAW : ROYALTON VSP
FIRE : STOCKBRIDGE FD
EMS : WHITE RIVER VALLEY AMB
EMS2 : NONE LISTED



9/16/2024

PITTSFIELD

Page: 4



9/16/2024

PITTSFIELD

ESN 424
LAW : RUTLAND VSP
FIRE : PITTSFIELD FD
EMS : WHITE RIVER VALLEY AMB
EMS2 : PITTSFIELD 1ST RESPONSE

PITTSFIELD

STOCKBRIDGE

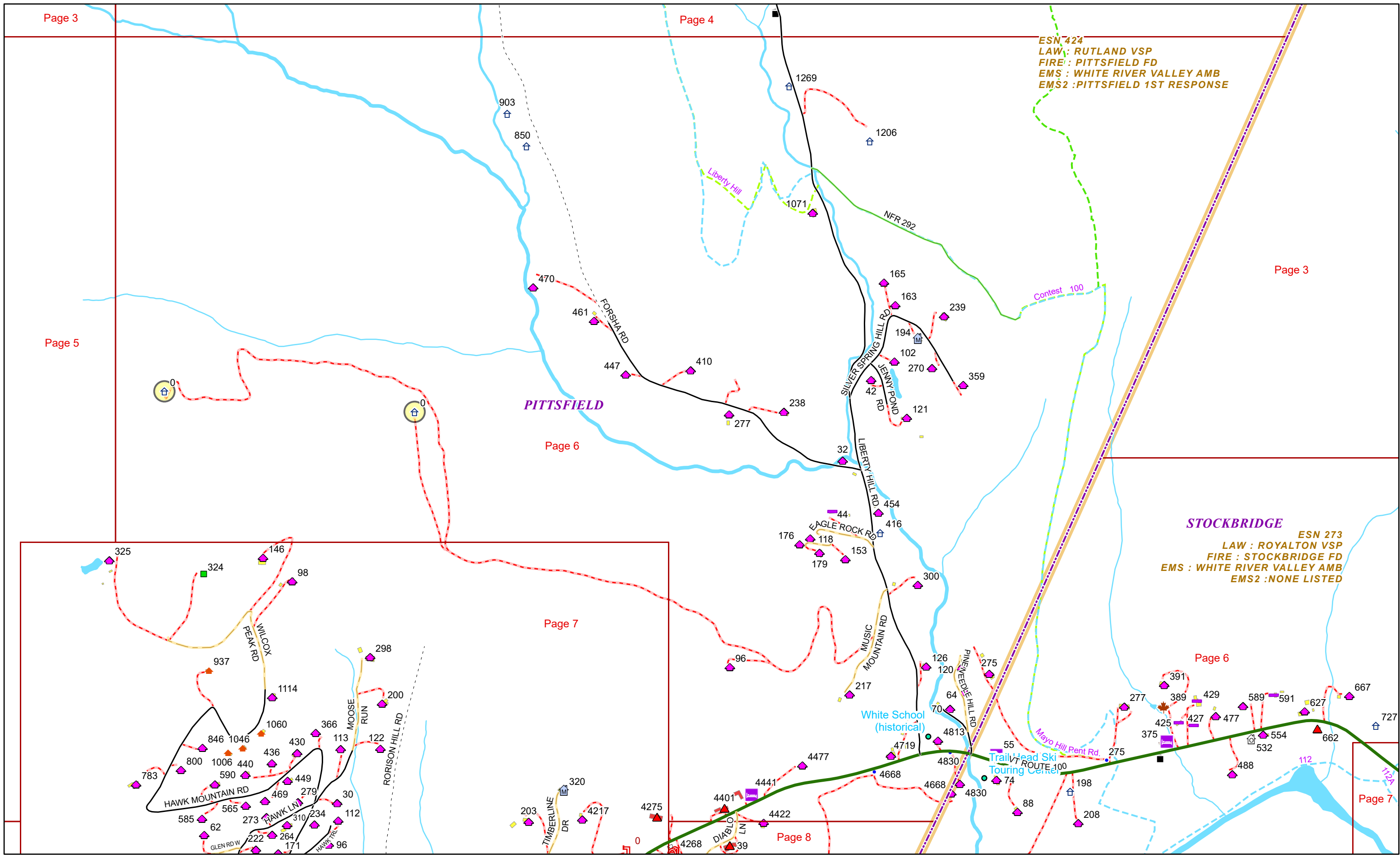
ESN 273
LAW : ROYALTON VSP
FIRE : STOCKBRIDGE FD
EMS : WHITE RIVER VALLEY AMB
EMS2 : NONE LISTED



0 0.15 0.3 0.6 Miles 1 inch equals 833 feet

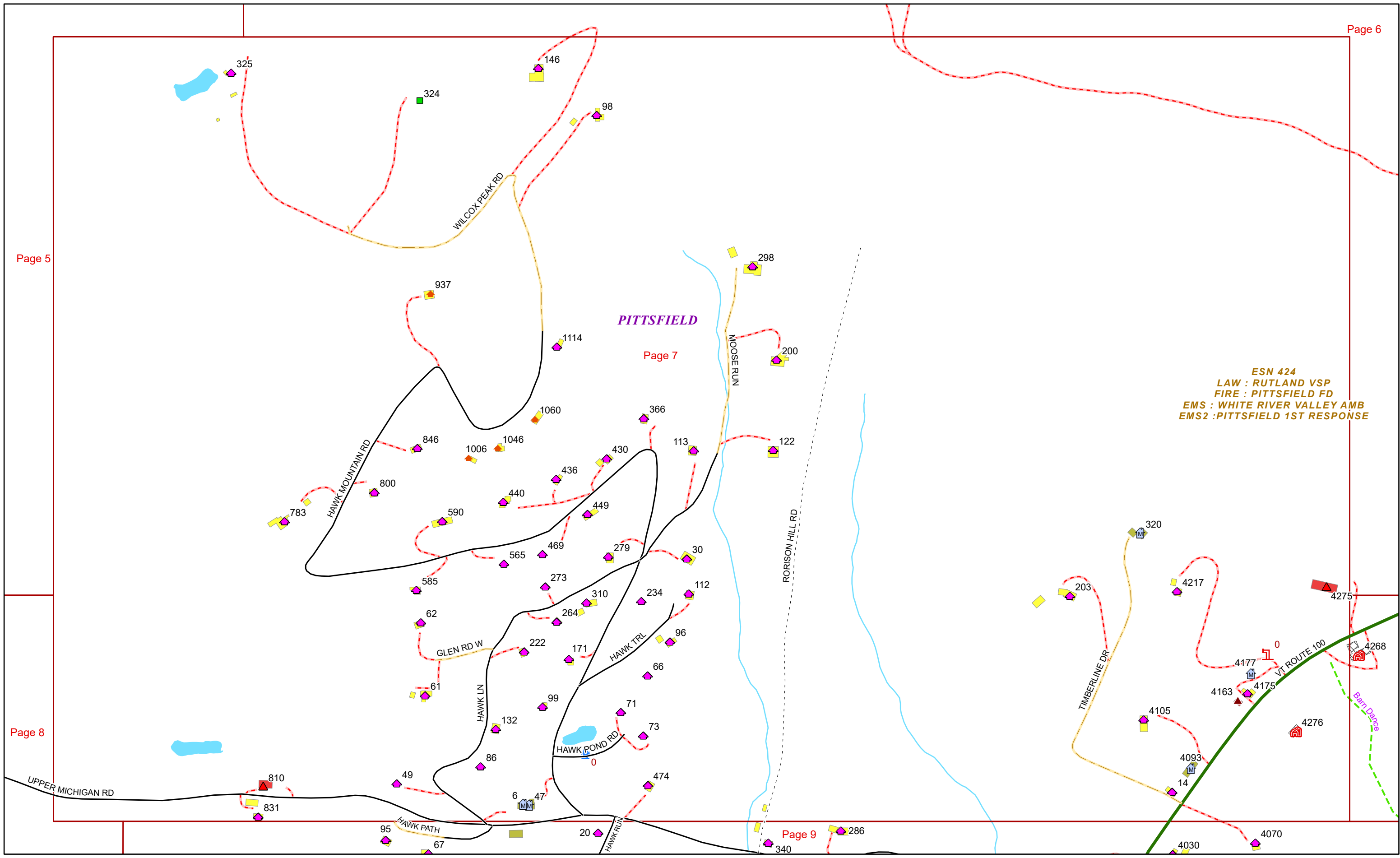
9/16/2024

PITTSFIELD



PITTSFIELD

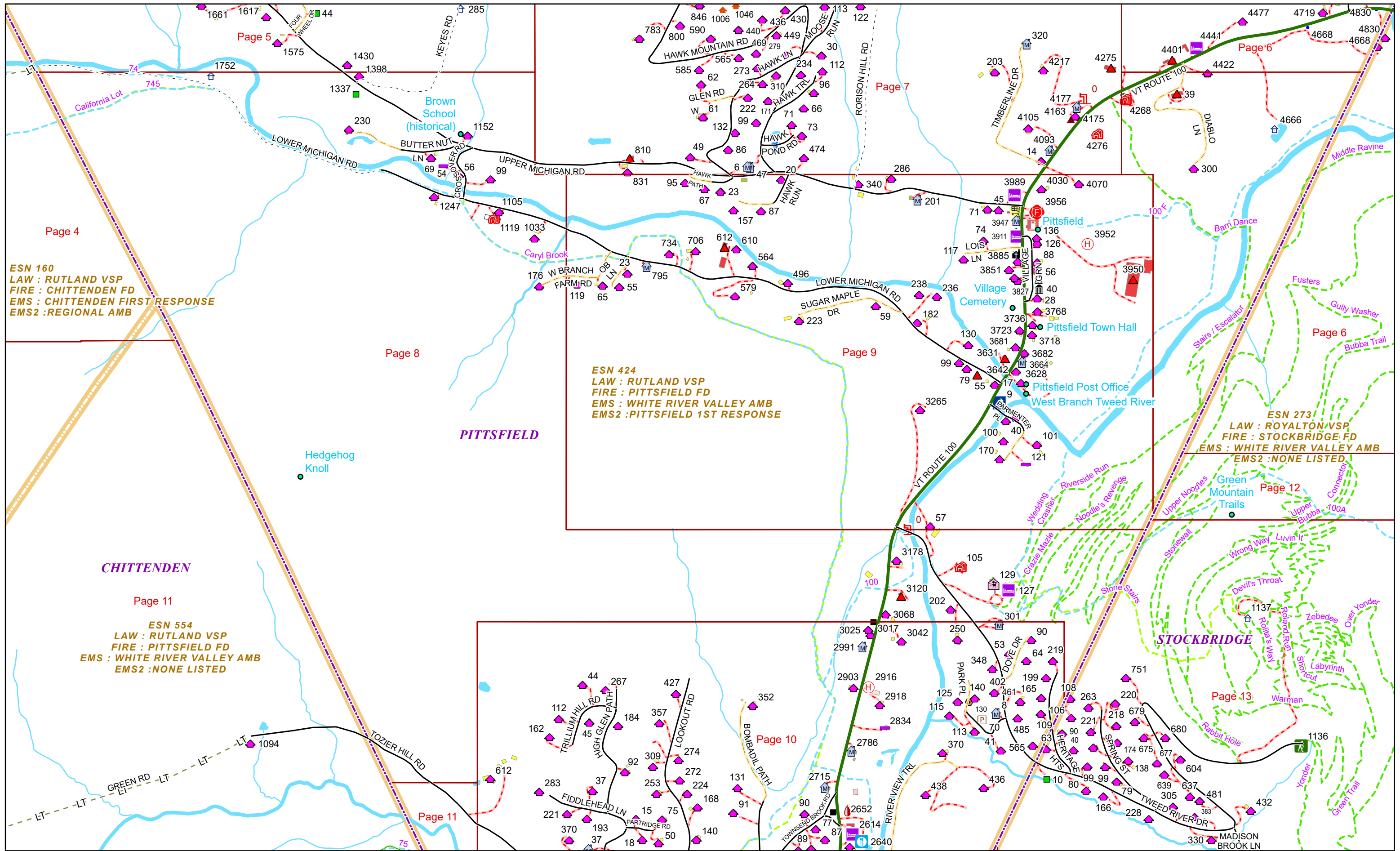
ESN 424
 LAW : RUTLAND VSP
 FIRE : PITTSFIELD FD
 EMS : WHITE RIVER VALLEY AMB
 EMS2 : PITTSFIELD 1ST RESPONSE



0 0.07 0.15 0.3 Miles 1 inch equals 417 feet

9/16/2024

PITTSFIELD



ESN 160
LAW : RUTLAND VSP
FIRE : CHITTENDEN FD
EMS : CHITTENDEN FIRST RESPONSE
EMS2 : REGIONAL AMB

ESN 424
LAW : RUTLAND VSP
FIRE : PITTSFIELD FD
EMS : WHITE RIVER VALLEY AMB
EMS2 : PITTSFIELD 1ST RESPONSE

ESN 273
LAW : ROYALTON VSP
FIRE : STOCKBRIDGE FD
EMS : WHITE RIVER VALLEY AMB
EMS2 : NONE LISTED

ESN 554
LAW : RUTLAND VSP
FIRE : PITTSFIELD FD
EMS : WHITE RIVER VALLEY AMB
EMS2 : NONE LISTED



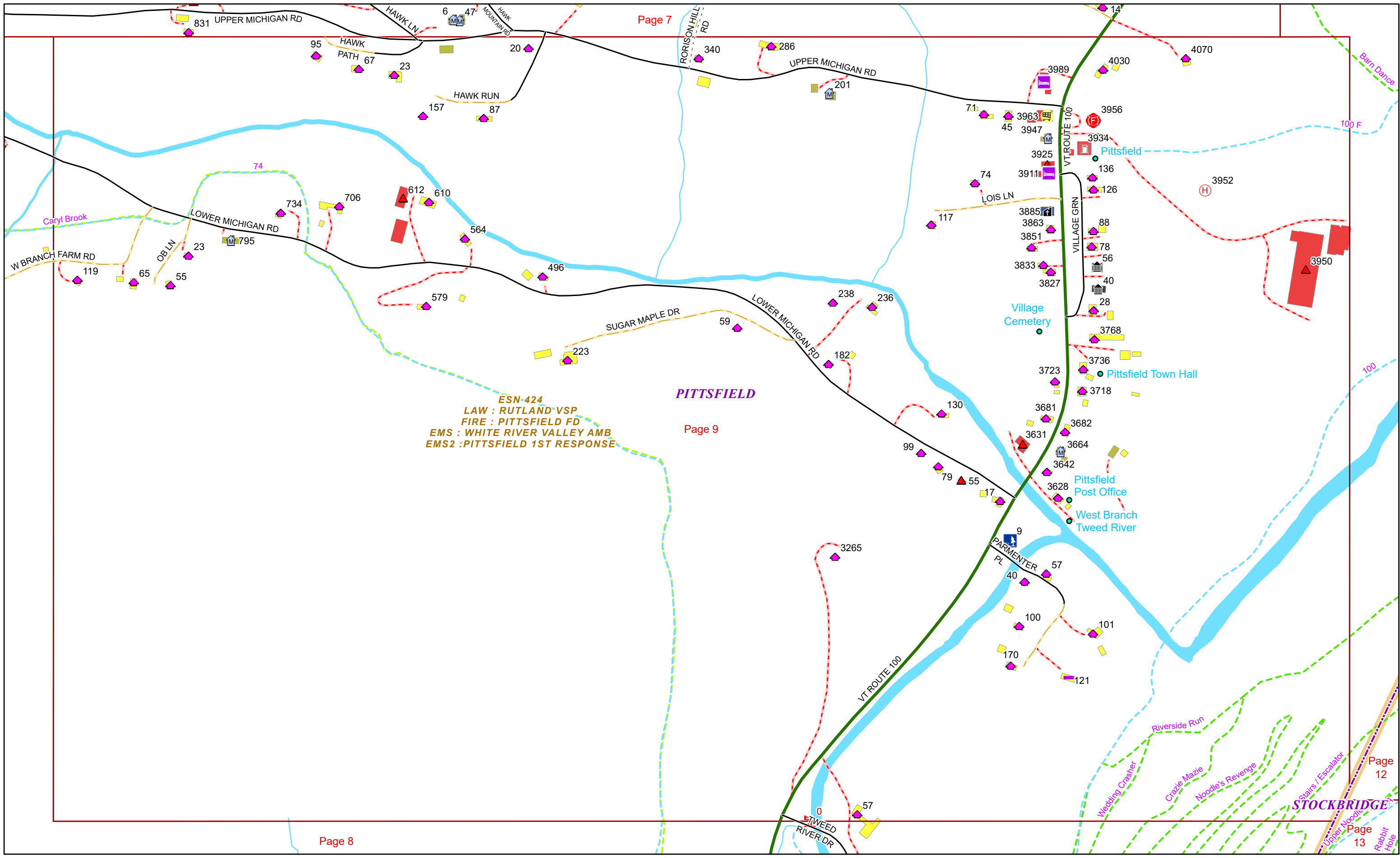
0 0.15 0.3 0.6 Miles

1 inch equals 917 feet


9/16/2024

PITTSFIELD

Page: 8



ESN-424
 LAW : RUTLAND VSP
 FIRE : PITTSFIELD FD
 EMS : WHITE RIVER VALLEY AMB
 EMS2 : PITTSFIELD 1ST RESPONSE



9/16/2024

PITTSFIELD

Page 8

Page 7

Page 9

Page 12

Page 13


ESN 424
LAW : RUTLAND VSP
FIRE : PITTSFIELD FD
EMS : WHITE RIVER VALLEY AMB
EMS2 : PITTSFIELD 1ST RESPONSE

PITTSFIELD

STOCKBRIDGE

ESN 273
LAW : ROYALTON VSP
FIRE : STOCKBRIDGE FD
EMS : WHITE RIVER VALLEY AMB
EMS2 : NONE LISTED

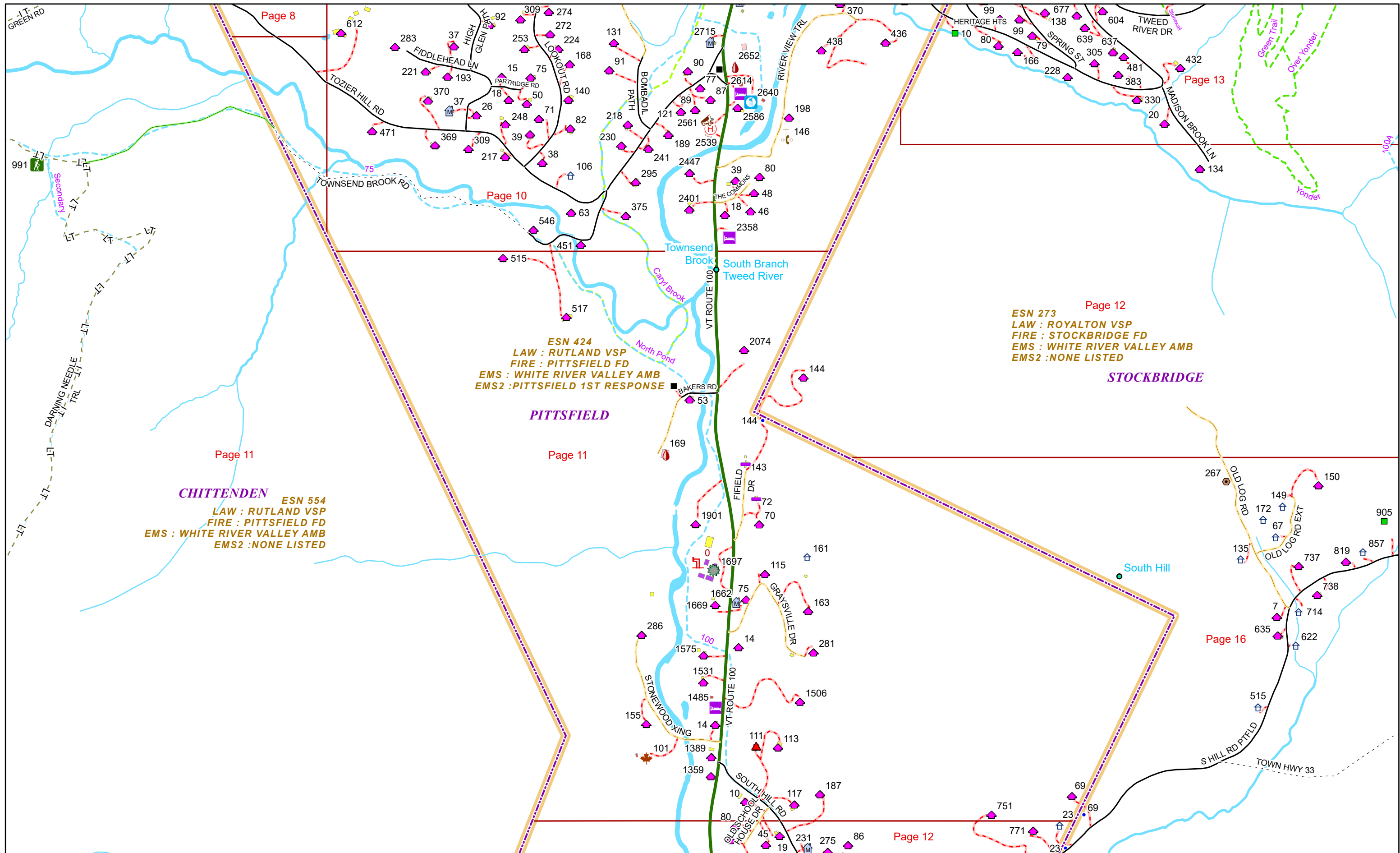
CHITTENDEN



1 inch equals 417 feet

9/16/2024


PITTSFIELD



CHITTENDEN
 ESN 554
 LAW : RUTLAND VSP
 FIRE : PITTSFIELD FD
 EMS : WHITE RIVER VALLEY AMB
 EMS2 : NONE LISTED

PITTSFIELD
 ESN 424
 LAW : RUTLAND VSP
 FIRE : PITTSFIELD FD
 EMS : WHITE RIVER VALLEY AMB
 EMS2 : PITTSFIELD 1ST RESPONSE


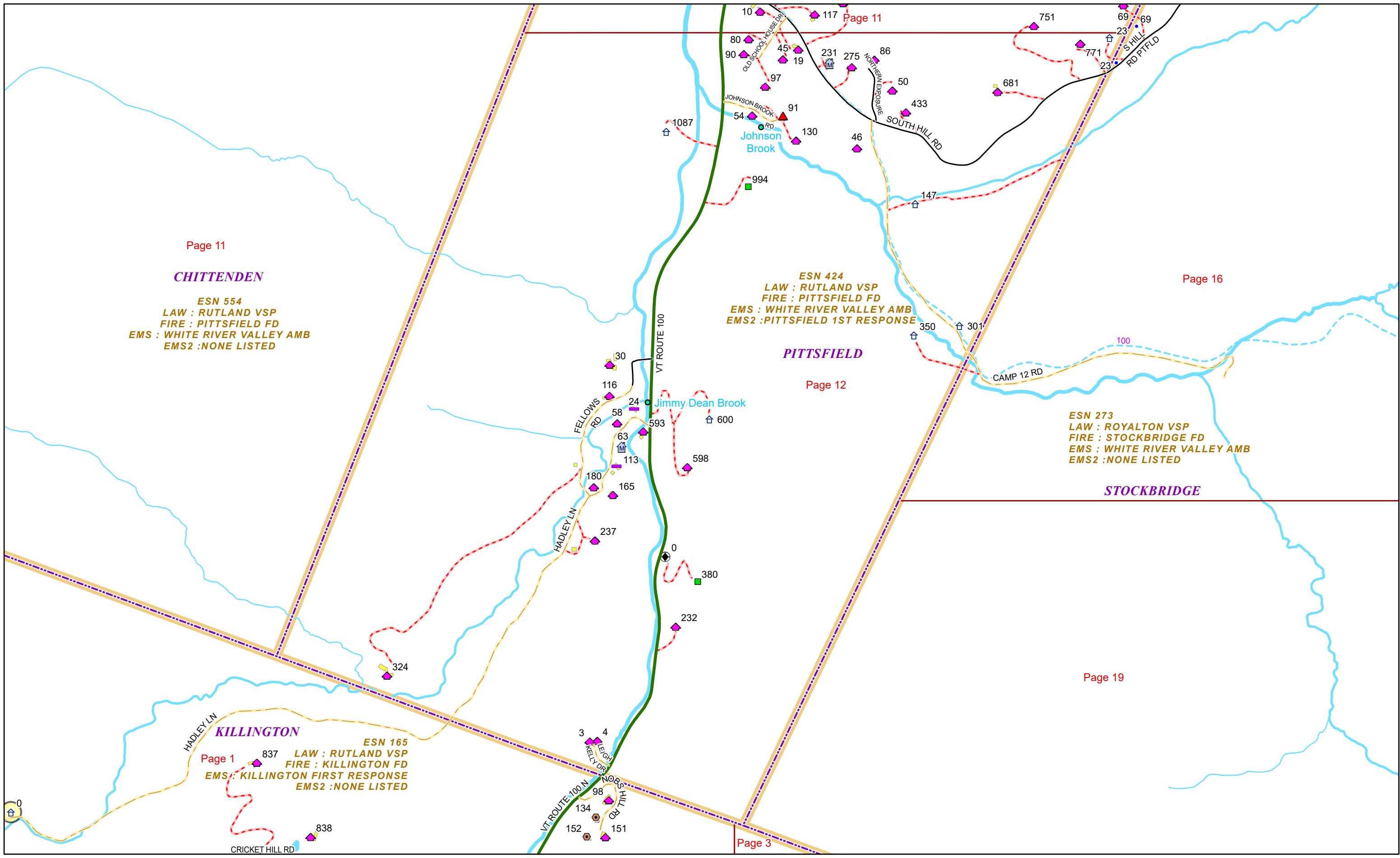
STOCKBRIDGE
 ESN 273
 LAW : ROYALTON VSP
 FIRE : STOCKBRIDGE FD
 EMS : WHITE RIVER VALLEY AMB
 EMS2 : NONE LISTED



9/16/2024

PITTSFIELD

Page: 11



1 inch equals 750 feet

9/16/2024

PITTSFIELD

Page: 12