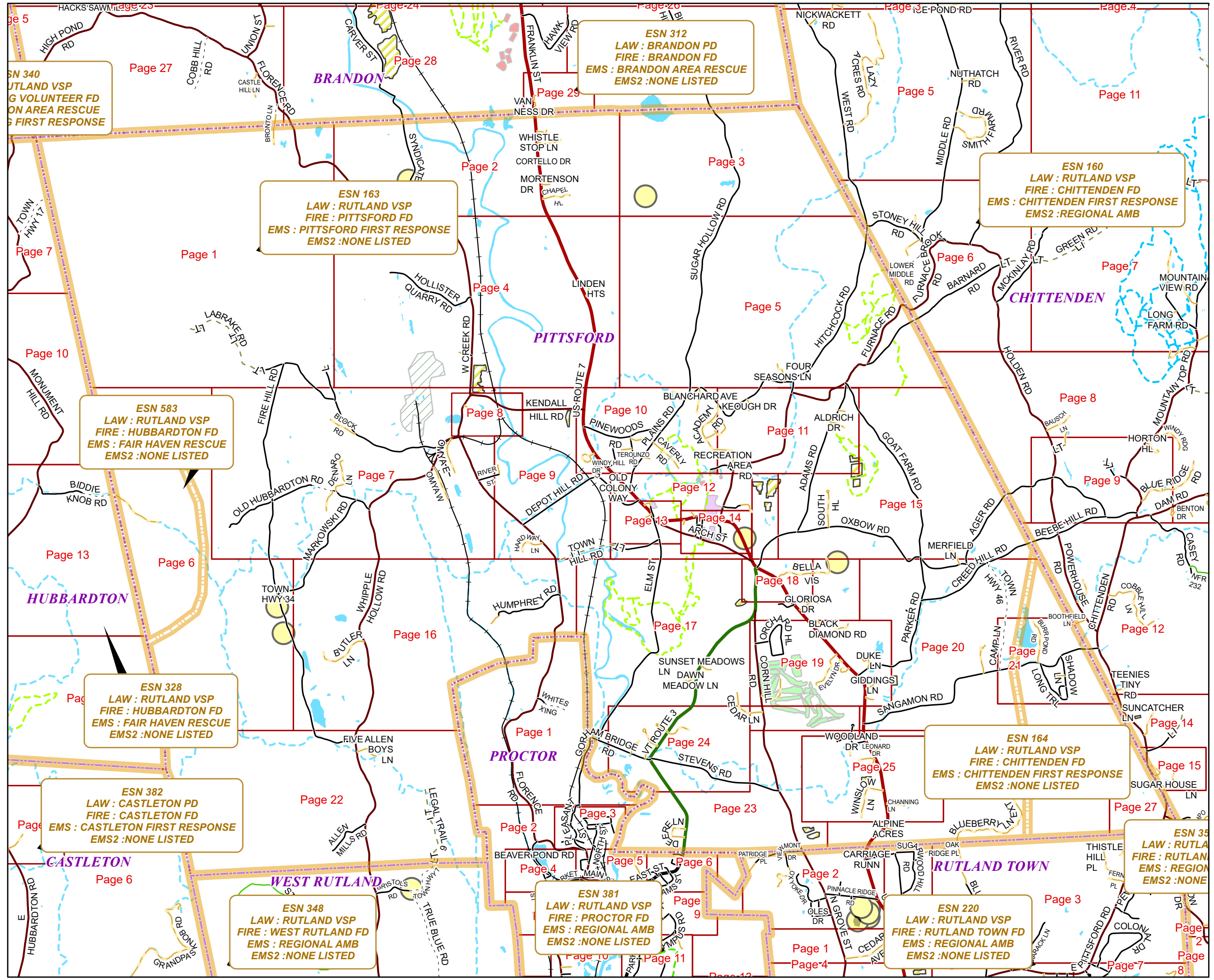


PITTSFORD




E911 Mapbook with GIS Data
Use constraints: The 911 related data layers (Esites, Landmarks, Roads, Driveways, Footprints, Atlas Sheets, ESZ, etc.) were developed and designed for 911 purposes only. The user should understand that the nature of the 911 data layers means they are never complete. Each municipal government is responsible for maintenance of the 911 database. Other data (non-911 related) used in the Vermont 911 Mapbook is acquired from the Vermont Center for Geographic Information (VCGI) (vcgi.vermont.gov) and other Vermont organizations.

Disclaimer:
This Vermont 911 Mapbook and Public GIS data is for general reference only. Data layers that appear on the map may or may not be accurate, current, or otherwise reliable. The Enhanced 911 Board and the State of Vermont make no representations of any kind, including but not limited to the warranties of merchantability or fitness for a particular use, nor are any such warranties to be implied with respect to the GIS data and Mapbook.

For questions/updates, contact:
Vermont Enhanced 911 Board
6 Baldwin St – 2nd Floor
Montpelier VT 05633-7960

Phone: 802-828-4911
Email: e911.info@vermont.gov
Web site: e911.vermont.gov



























9/16/2024



























































Legend





























ESITES




























SITETYPE

-  **COMMERCIAL
-  **CULTURAL
-  **EDUCATIONAL
-  **GOVERNMENT
-  **INDUSTRIAL
-  **OTHER COMMERCIAL
-  **PUBLIC GATHERING
-  **UTILITY
-  ABANDONED
-  ACCESS POINT
-  ACCESSORY BARN
-  ACCESSORY BUILDING
-  AIR SUPPORT / MAINTENANCE FACILITY
-  AIR TRAFFIC CONTROL CENTER / COMMAND CENTER
-  AIRPORT TERMINAL
-  AMBULANCE SERVICE
-  AUDITORIUM / CONCERT HALL / THEATER / OPERA HOUSE
-  BANK
-  BOAT RAMP / DOCK
-  BORDER CROSSING
-  BORDER PATROL
-  BREWERY
-  BUS STATION / DISPATCH FACILITY
-  CAMP
-  CAMPGROUND
-  CEMETERY

-  CITY / TOWN HALL
-  COAST GUARD
-  COLLEGE / UNIVERSITY
-  COMMERCIAL CONSTRUCTION SERVICE
-  COMMERCIAL FARM
-  COMMERCIAL GARAGE
-  COMMERCIAL W/RESIDENCE
-  COMMUNICATION BOX
-  COMMUNICATION TOWER
-  COMMUNITY / RECREATION FACILITY
-  CONDOMINIUM
-  COURT HOUSE
-  CUSTOMS SERVICE
-  DAY CARE FACILITY
-  DEVELOPMENT SITE
-  EBS TOWER
-  EMERGENCY PHONE / CALLBOX
-  FAIR / EXHIBITION/ RODEO GROUNDS
-  FERRY TERMINAL / DISPATCH FACILITY
-  FIRE STATION
-  FISH FARM / HATCHERY
-  FITNESS FACILITY
-  FOOD DISTRIBUTION CENTER
-  GAS STATION
-  GATED W/BUILDING
-  GATED W/O BUILDING
-  GOLF COURSE
-  GRAVEL PIT / QUARRY / MINE




















-  GREENHOUSE / NURSERY
-  GROCERY STORE
-  HARBOR / MARINA
-  HAZARDOUS MATERIALS FACILITY
-  HAZARDOUS STORAGE FACILITY
-  HEALTH CLINIC
-  HELIPAD / HELIPORT / HELISPOT
-  HISTORIC SITE / POINT OF INTEREST
-  HOSPITAL / MEDICAL CENTER
-  HOUSE OF WORSHIP
-  HYDROELECTRIC FACILITY
-  ICE ARENA
-  INSTITUTIONAL RESIDENCE / DORM / BARRACKS
-  LANDFILL
-  LAW ENFORCEMENT
-  LIBRARY
-  LODGING B&B / HOTEL / MOTEL / INN
-  LOOKOUT TOWER
-  LUMBER MILL / SAW MILL
-  MANUFACTURING FACILITY
-  MOBILE HOME
-  MORGUE
-  MULTI-FAMILY DWELLING
-  MUSEUM
-  NATIONAL GUARD /
-  NUCLEAR FACILITY
-  NURSING HOME / LONG TERM CARE
-  OFFICE BUILDING

-  OIL / GAS FACILITY
-  OTHER
-  OTHER RESIDENTIAL
-  OUTPATIENT CLINIC
-  PARK AND RIDE / COMMUTER
-  PHARMACY
-  PICNIC AREA
-  POST OFFICE
-  PRISON / CORRECTIONAL FACILITY
-  PRIVATE AND EXPRESS SHIPPING FACILITY
-  PSAP
-  PUBLIC BEACH
-  PUBLIC TELEPHONE
-  PUBLIC WATER SUPPLY INTAKE
-  PUBLIC WATER SUPPLY WELL
-  PUMP STATION
-  RACE TRACK / DRAGSTRIP
-  RAILROAD STATION
-  RESIDENTIAL FARM
-  REST STOP / ROADSIDE PARK
-  RESTAURANT
-  RETAIL FACILITY
-  RV HOOKUP
-  SCHOOL K / 12
-  SEASONAL HOME
-  SHOOTING RANGE
-  SINGLE FAMILY DWELLING
-  SKI AREA / ALPINE





-  SOLAR FACILITY
-  SPORTS ARENA /
-  STATE CAPITOL
-  STATE GARAGE
-  STATE GOVERNMENT FACILITY
-  STATE PARK
-  STORAGE UNITS
-  SUBSTATION
-  SUGARHOUSE
-  TEMPORARY STRUCTURE
-  TOWN GARAGE
-  TOWN OFFICE
-  TRAILHEAD
-  TRANSFER STATION
-  UNKNOWN
-  US FOREST FACILITY
-  US GOVERNMENT FACILITY
-  UTILITY POLE W/PHONE
-  VETERINARY HOSPITAL / CLINIC
-  VISITOR / INFORMATION CENTER
-  WAREHOUSE
-  WASTE / BIOMASS FACILITY
-  WASTEWATER TREATMENT PLANT
-  WATER TANK
-  WATER TOWER
-  WIND FACILITY / WIND TOWER
-  YOUTH CAMP

Legend

Roads

-  Interstate Highway
-  US Highway
-  State Highway
-  Town Highway Class 1
-  Town Highway Class 2
-  Town Highway Class 3
-  Town Highway Class 4
-  Private
-  Driveway
-  Discontinued Road
-  Legal Trail
-  Ferry
-  Military - no public access
-  National Forest Highway
-  State Forest Highway
-  Proposed
-  Rivers
-  Driveways
- 

Hydrants

-  Drafting Site
-  Dry Hydrant
-  Municipal Hydrant
-  Pressurized Hydrant

Townline





Emergency Service Zones



FootPrints

-  Airport
-  Solar Field
-  Alpine Trail Easiest
-  Alpine Trail Intermediate
-  Alpine Trail Advanced
-  Alpine Trail Expert
-  Alpine Glade Marked
-  Alpine Glade Not Marked
-  Building
-  Farm
-  Golf Course
-  Quarry
-  Park
-  Shopping Center
-  Stadium/Arena
-  Other

Addressing Error

-  Orange - Duplicated Addressed Building
-  Yellow - Unnumbered Building

PITTSFORD Road Name Index

| ROAD NAME | PAGE(S) |
|------------------|-------------|
| ACADEMY RD | 10,11 |
| ADAMS RD | 5,11,15 |
| AGER RD | 8,15,20 |
| ALDRICH DR | 11 |
| ALFRED BUCK LN | 12,13 |
| ALLEN MILLS RD | 22 |
| ALPINE ACRES | 26 |
| ARCH ST | 12,13,14,18 |
| BALD PEAK LN | 11 |
| BARNARD RD | 5 |
| BEECH ST | 21 |
| BELLA VIS | 15,17,18 |
| BETSY COX LN | 20 |
| BIDDIE KNOB RD | 6,13 |
| BLACK DIAMOND RD | 19 |
| BLACKBERRY LN | 13 |
| BLANCHARD AVE | 10 |
| BLOCK RD | 7 |
| BLUE QUARRY RD | 1,7 |
| BLUEBERRY LN EXT | 3,26 |
| BOOTHFIELD LN | 21 |
| BRONTO LN | 1 |
| BROOKSIDE DR | 25 |
| BURR POND RD | 21 |

| ROAD NAME | PAGE(S) |
|------------------|----------|
| BUTLER LN | 16 |
| CAMP LN | 21 |
| CARRIGAN LN | 11 |
| CAVERLY RD | 10 |
| CEDAR LN | 17,24 |
| CHANNING LN | 25 |
| CHAPEL HL | 2 |
| CHATEAU WAY | 7,8 |
| CHITTENDEN RD | 27 |
| COLBURN LN | 14 |
| CONWAY HL | 14 |
| CORN HILL RD | 17,19,23 |
| CORTELLO DR | 2 |
| COUNTRY CLUB DR | 19 |
| CREED HILL RD | 15,20 |
| CROSS ST | 14 |
| CROWN PT N | 24 |
| DAVISON DR | 10,11 |
| DAWN MEADOW LN | 17 |
| DEER FIELD ACRES | 24 |
| DEERE LN | 23 |
| DENARO LN | 7 |
| DEPOT HILL RD | 9,12,13 |
| DORFNER DR | 10 |

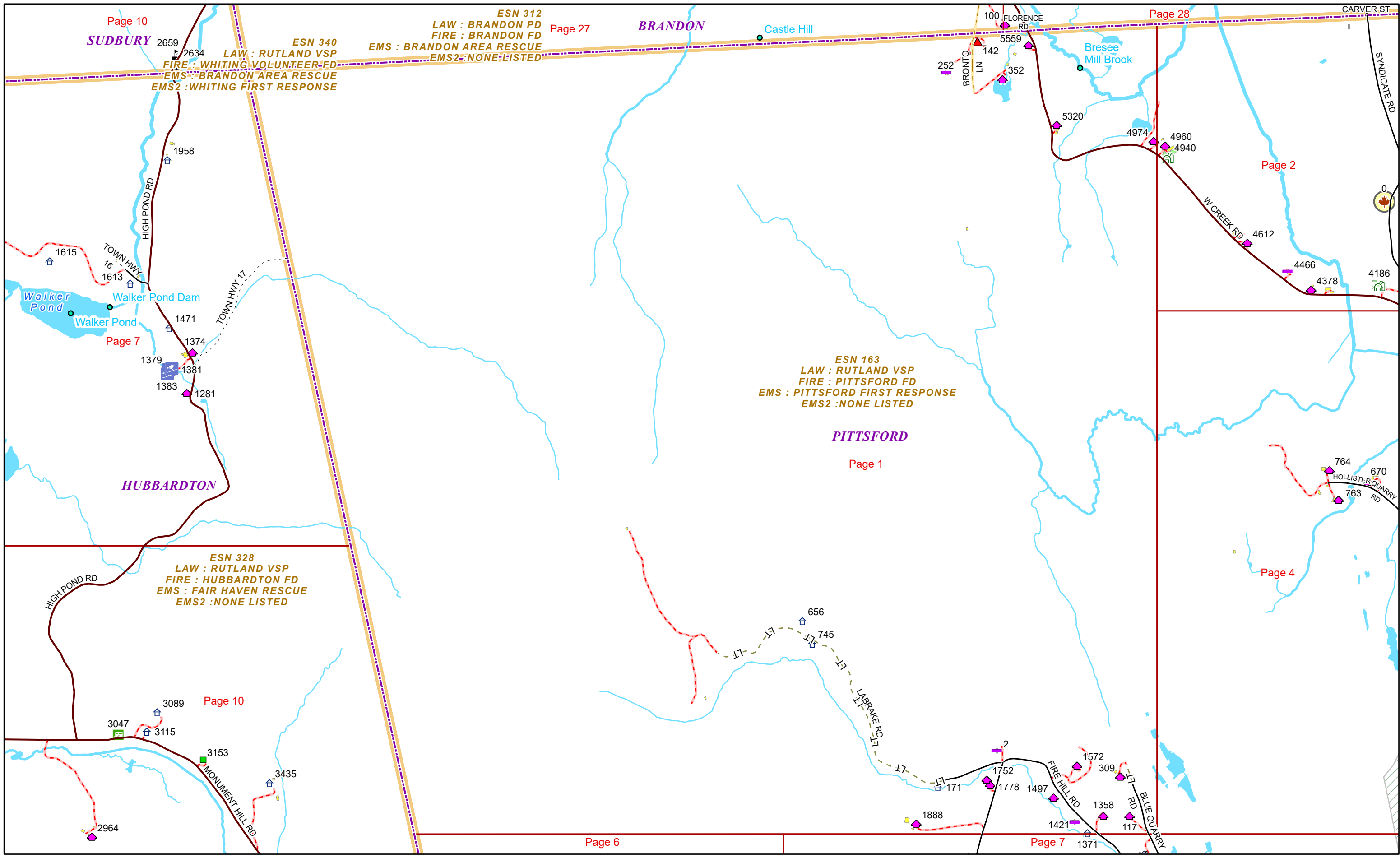
| ROAD NAME | PAGE(S) |
|---------------------|----------------|
| DUKE LN | 19 |
| ELM ST | 12,13,17,23,24 |
| EVELYN DR | 19 |
| FIELD AVE | 14 |
| FIRE HILL RD | 1,6,7,16,22 |
| FIREHOUSE LOOP | 10,11 |
| FIVE ALLEN BOYS LN | 22 |
| FOUR SEASONS LN | 5 |
| FREEMAN HL | 19 |
| FURNACE RD | 5,11,12,14,15 |
| GALLIPO LN | 24 |
| GECHA LN | 19 |
| GEORGE LN | 10 |
| GIDDINGS LN | 19 |
| GLORIOSA DR | 17 |
| GOAT FARM RD | 5,11,15 |
| GORHAM BRIDGE RD | 23,24 |
| HARD WAY LN | 9 |
| HAWK RIDGE DR | 7 |
| HENDEE LN | 9,10 |
| HIGH WINDS LN | 24 |
| HITCHCOCK RD | 5,11,15 |
| HITZEL WAY | 25 |
| HOLLISTER QUARRY RD | 4 |

PITTSFORD Road Name Index

| ROAD NAME | PAGE(S) |
|-------------------|----------|
| HUDSON TER | 20 |
| HUMPHREY RD | 16 |
| KENDALL HILL RD | 7,8,9,10 |
| KEOUGH DR | 11 |
| LABRAKE RD | 1 |
| LEGAL TRAIL 6 | 1,22 |
| LEONARD DR | 25 |
| LILAC MEADOW LN | 10 |
| LINDEN HTS | 4 |
| LONG TRL | 21 |
| LOVEJOY DR | 10 |
| MARKOWSKI RD | 6,7,16 |
| MARTIN RD | 4 |
| MEADOW LAKE DR | 27 |
| MECHANIC ST | 14 |
| MERFIELD LN | 15,20 |
| MORTENSON DR | 2 |
| MOUNTAIN VIEW DR | 17 |
| OAK VIEW LN | 25 |
| OLD COLONY WAY | 12 |
| OLD HUBBARDTON RD | 7 |
| OMYA E | 7 |
| OMYA W | 7 |
| ORCHARD HL | 19 |

| ROAD NAME | PAGE(S) |
|--------------------|------------|
| OXBOW RD | 9,15,18,20 |
| PARKER RD | 15,19,20 |
| PAT LEE DR | 10 |
| PHELPS LN | 19 |
| PINEWOODS RD | 10 |
| PITTSFORD CMNS | 10 |
| PLAINS RD | 5,10,11,12 |
| PLEASANT ST | 14 |
| RANDALL PARK RD | 9,12,14 |
| RECREATION AREA RD | 10,11 |
| RIVER ST | 7,9 |
| ROWE DR | 19 |
| SANDY MDWS | 24 |
| SANGAMON RD | 20,42 |
| SHADOW LN | 21 |
| SIMPSON LN | 21 |
| SOUTH HL | 15 |
| STEVENS RD | 23,24 |
| SUGAR HOLLOW RD | 3,5,10,30 |
| SUNSET MEADOWS LN | 17 |
| SYNDICATE RD | 2,28 |
| TAMARACK LN | 25 |
| TAYLOR LN | 2 |
| TEROUNZO RD | 10 |

| ROAD NAME | PAGE(S) |
|-------------------|--------------------------------------|
| TOWN HILL RD | 9,12,13,16 |
| TOWN HWY 20 | 4 |
| TOWN HWY 34 | 6 |
| TOWN HWY 46 | 20,21 |
| TROUT BROOK RD | 25 |
| US ROUTE 7 | 2,4,10,12,13,14,17,18,19,20,25,26,29 |
| VILLAGE GRN | 13 |
| VT ROUTE 3 | 17,18,23,24 |
| W CREEK RD | 1,2,4,7,8,9,16 |
| WHIPPLE HOLLOW RD | 1,7,8,16,22 |
| WHISTLE STOP LN | 2 |
| WINDY HILL DR | 10 |
| WINSLOW LN | 25 |
| WOODLAND DR | 17,23,25 |



Page 10

Page 27

Page 28

Page 7

Page 1


Page 2

Page 4

Page 10

Page 6

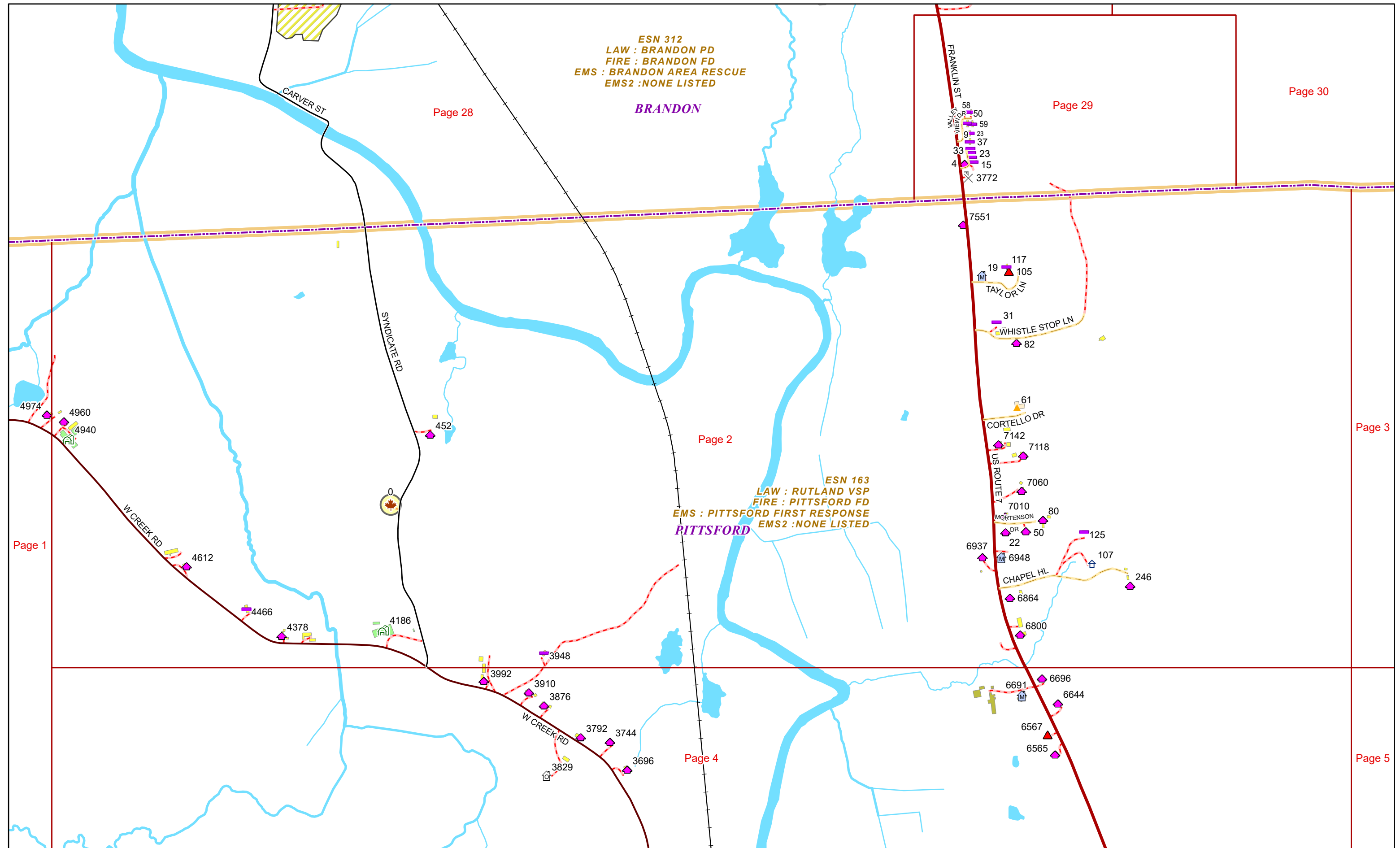
Page 7



9/16/2024

PITTSFORD

Page: 1



ESN 312
LAW : BRANDON PD
FIRE : BRANDON FD
EMS : BRANDON AREA RESCUE
EMS2 : NONE LISTED

BRANDON

ESN 163
LAW : RUTLAND VSP
FIRE : PITTSFORD FD
EMS : PITTSFORD FIRST RESPONSE
EMS2 : NONE LISTED

PITTSFORD

Page 28

Page 29

Page 30


Page 2

Page 3

Page 1

Page 5

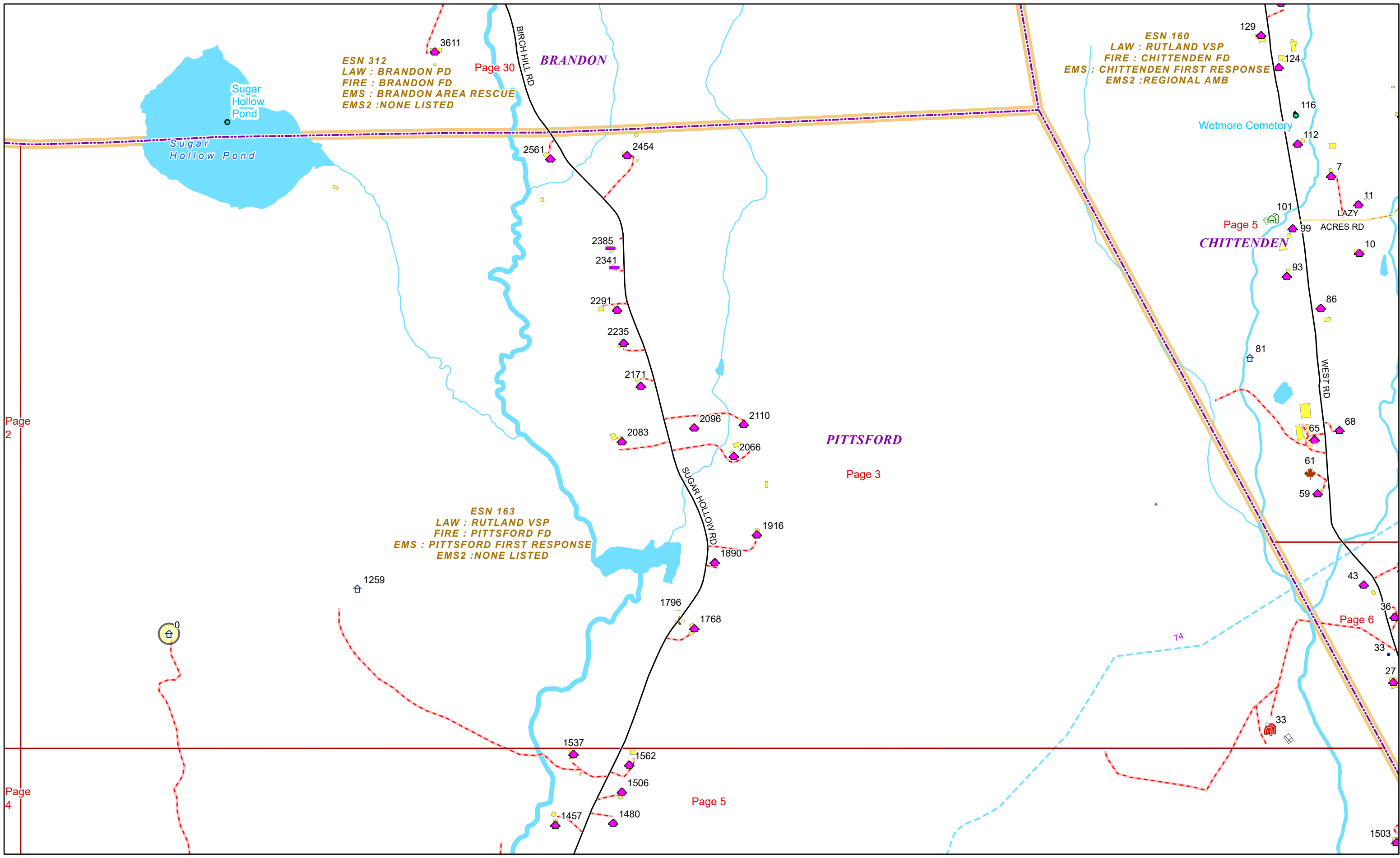
Page 4



9/16/2024

PITTSFORD

Page: 2



ESN 312
 LAW : BRANDON PD
 FIRE : BRANDON FD
 EMS : BRANDON AREA RESCUE
 EMS2 : NONE LISTED

ESN 160
 LAW : RUTLAND VSP
 FIRE : CHITTENDEN FD
 EMS : CHITTENDEN FIRST RESPONSE
 EMS2 : REGIONAL AMB

ESN 163
 LAW : RUTLAND VSP
 FIRE : PITTSFORD FD
 EMS : PITTSFORD FIRST RESPONSE
 EMS2 : NONE LISTED

Page 2

Page 30

Page 5

Page 6

Page 4

Page 5



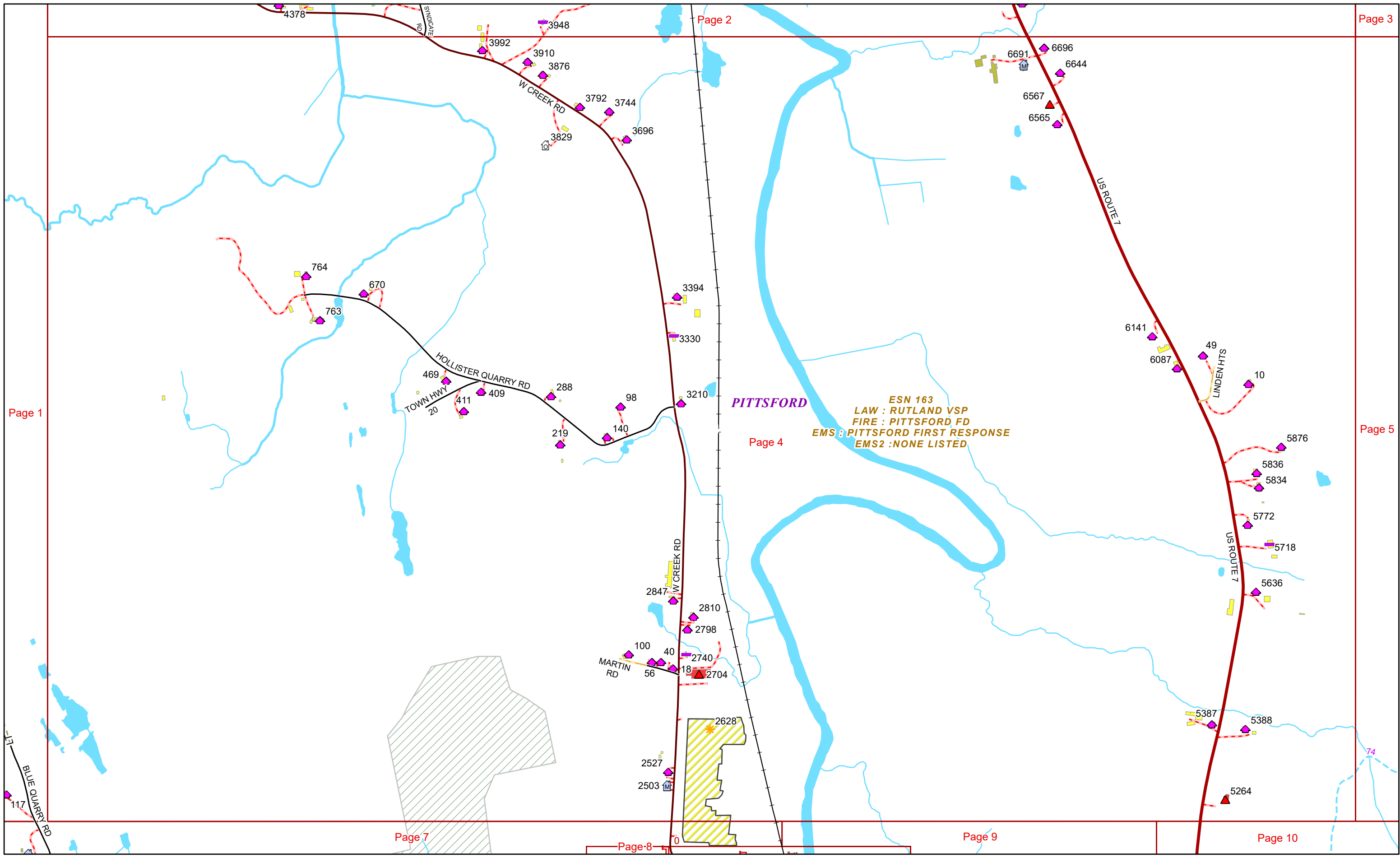
0 0.1 0.2 0.4 Miles

1 inch equals 667 feet

9/16/2024

PITTSFORD

Page: 3

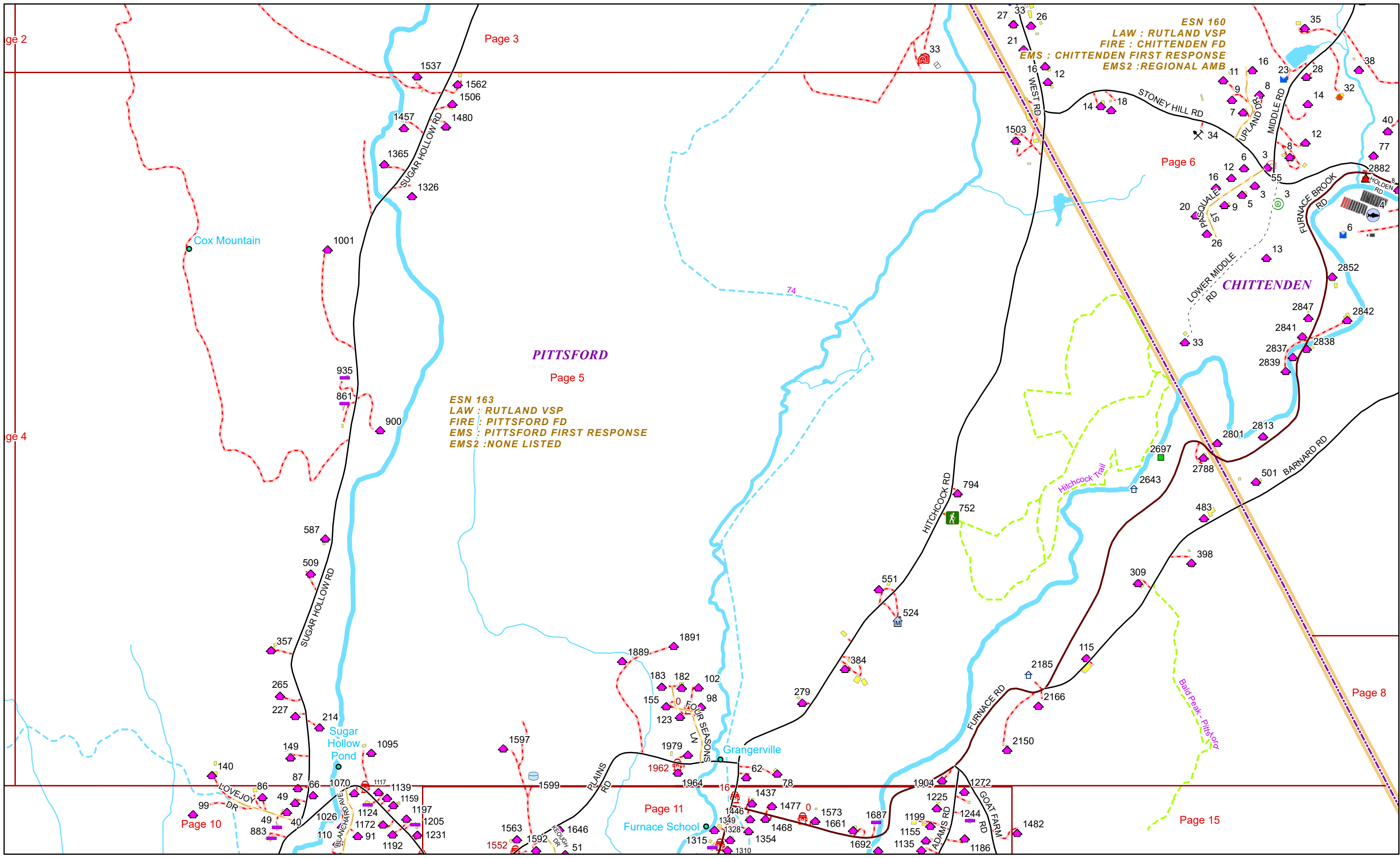


0 0.15 0.3 0.6 Miles 1 inch equals 833 feet

9/16/2024

PITTSFORD

Page: 4



Page 2

Page 3

Page 6

PITTSFORD

Page 5

ESN 163
 LAW : RUTLAND VSP
 FIRE : PITTSFORD FD
 EMS : PITTSFORD FIRST RESPONSE
 EMS2 : NONE LISTED

CHITTENDEN

Page 4

Page 8

Page 10

Page 11

Page 15



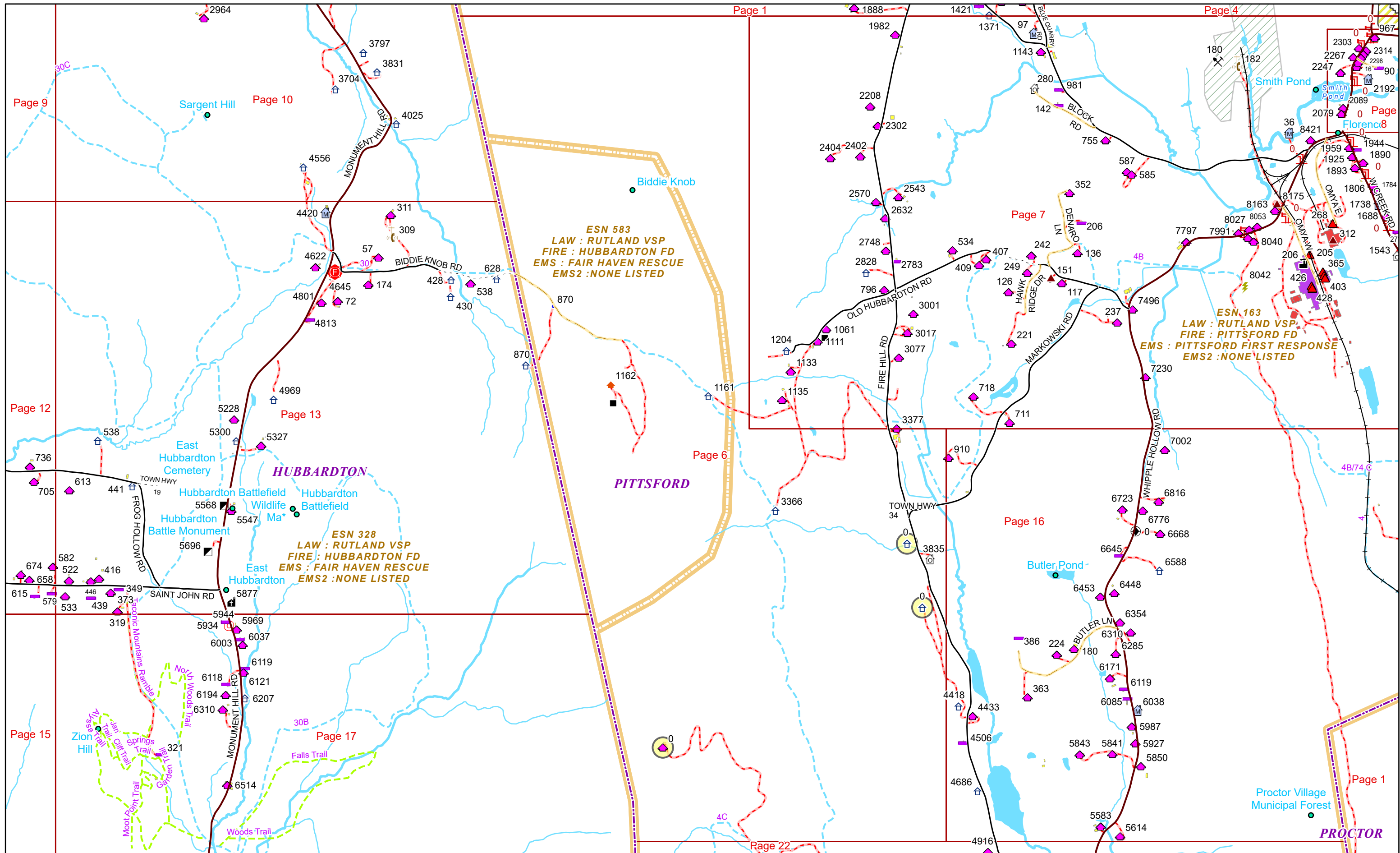
0 0.15 0.3 0.6 Miles

1 inch equals 917 feet

9/16/2024

PITTSFORD

Page: 5



ESN 583
LAW : RUTLAND VSP
FIRE : HUBBARDTON FD
EMS : FAIR HAVEN RESCUE
EMS2 : NONE LISTED

ESN 163
LAW : RUTLAND VSP
FIRE : PITTSFORD FD
EMS : PITTSFORD FIRST RESPONSE
EMS2 : NONE LISTED

ESN 328
LAW : RUTLAND VSP
FIRE : HUBBARDTON FD
EMS : FAIR HAVEN RESCUE
EMS2 : NONE LISTED

HUBBARDTON

PITTSFORD

PROCTOR



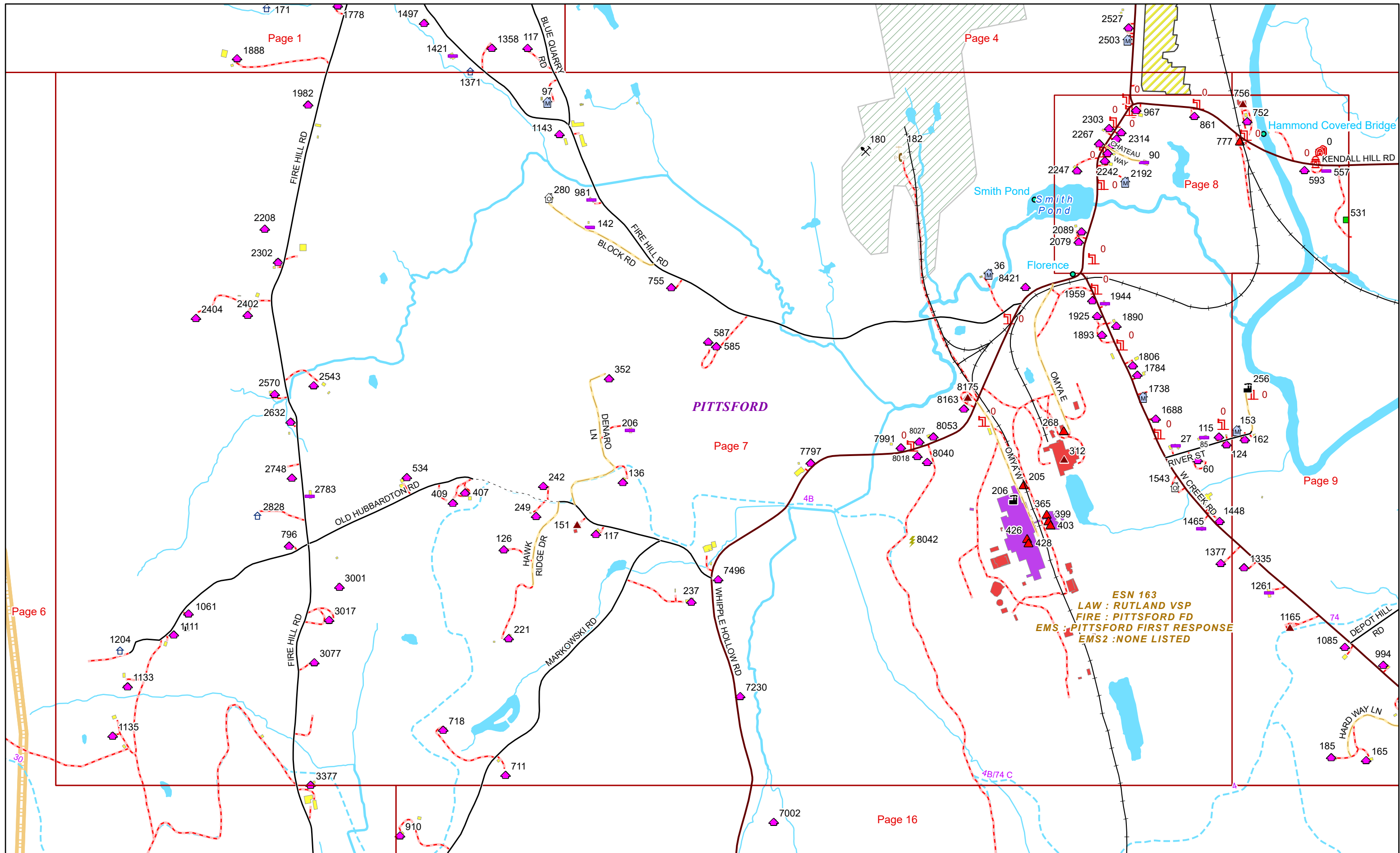
0 0.28 0.55 1.1 Miles

1 inch equals 1,583 feet

9/16/2024

PITTSFORD

Page: 6



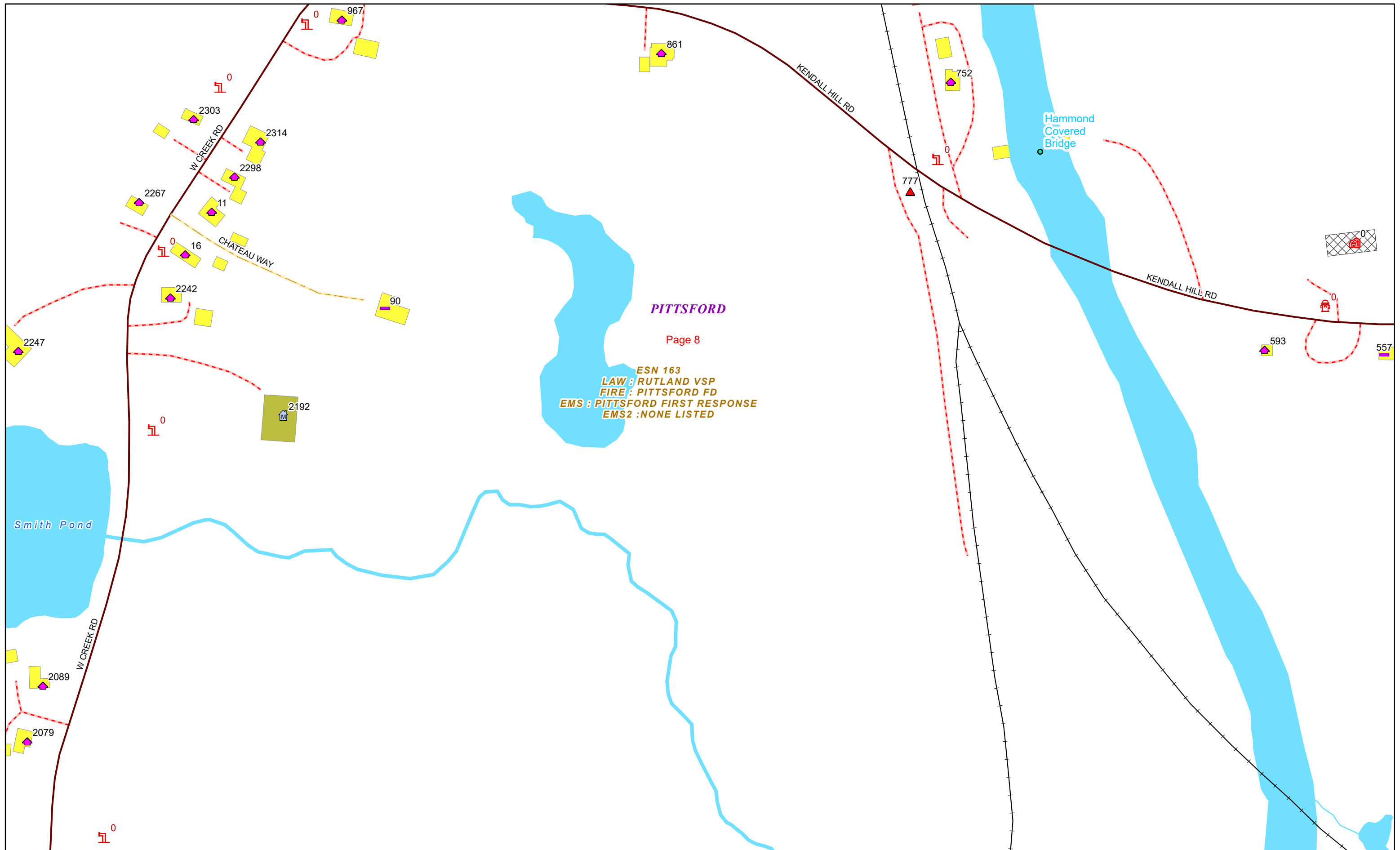
0 0.15 0.3 0.6 Miles

1 inch equals 917 feet

9/16/2024

PITTSFORD

Page: 7



PITTSFORD

Page 8

ESN 163
LAW : RUTLAND VSP
FIRE : PITTSFORD FD
EMS : PITTSFORD FIRST RESPONSE
EMS2 : NONE LISTED

Smith Pond

Hammond
Covered
Bridge



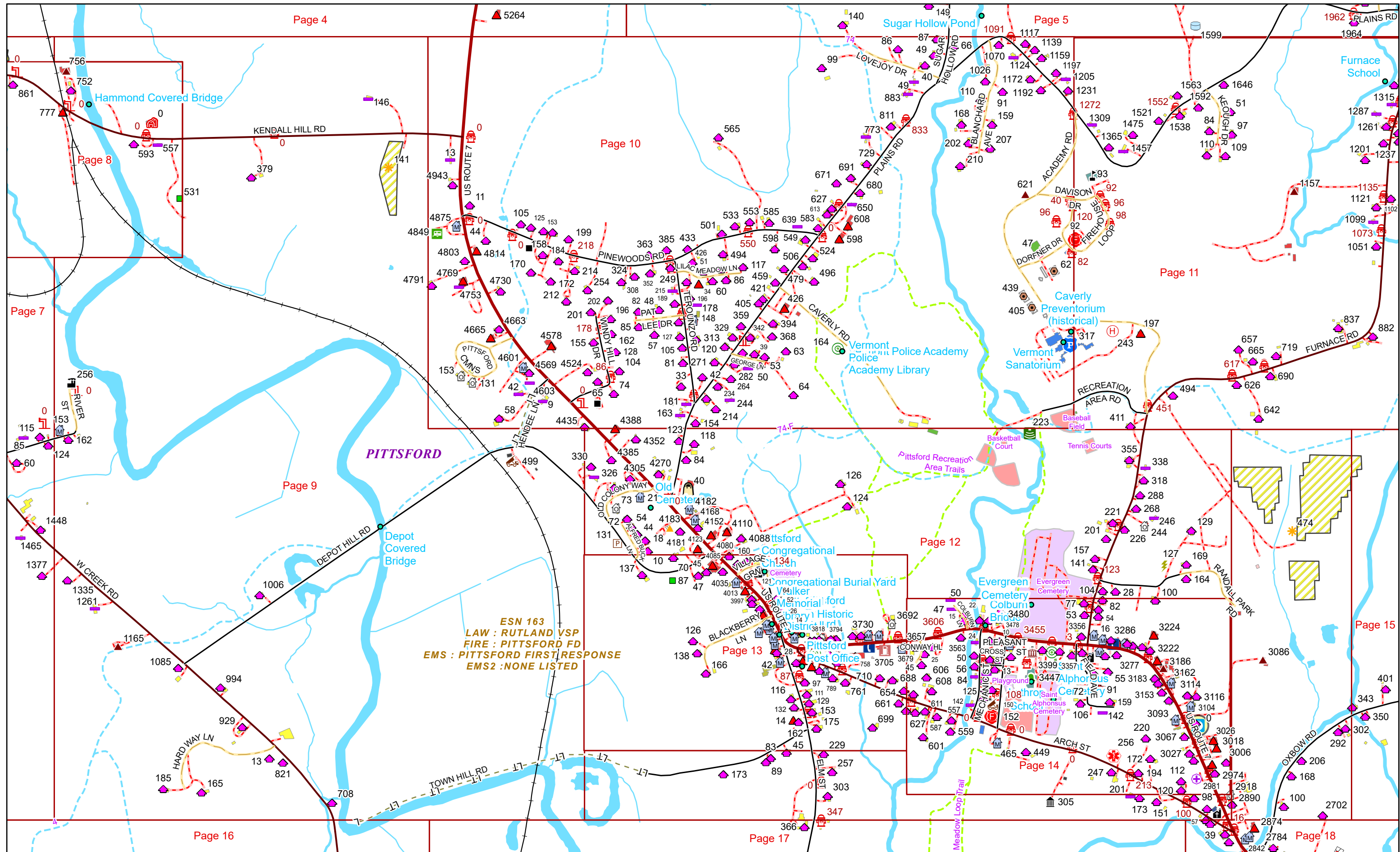
0 0.03 0.06 0.11 Miles

1 inch equals 167 feet

9/16/2024

PITTSFORD

Page: 8

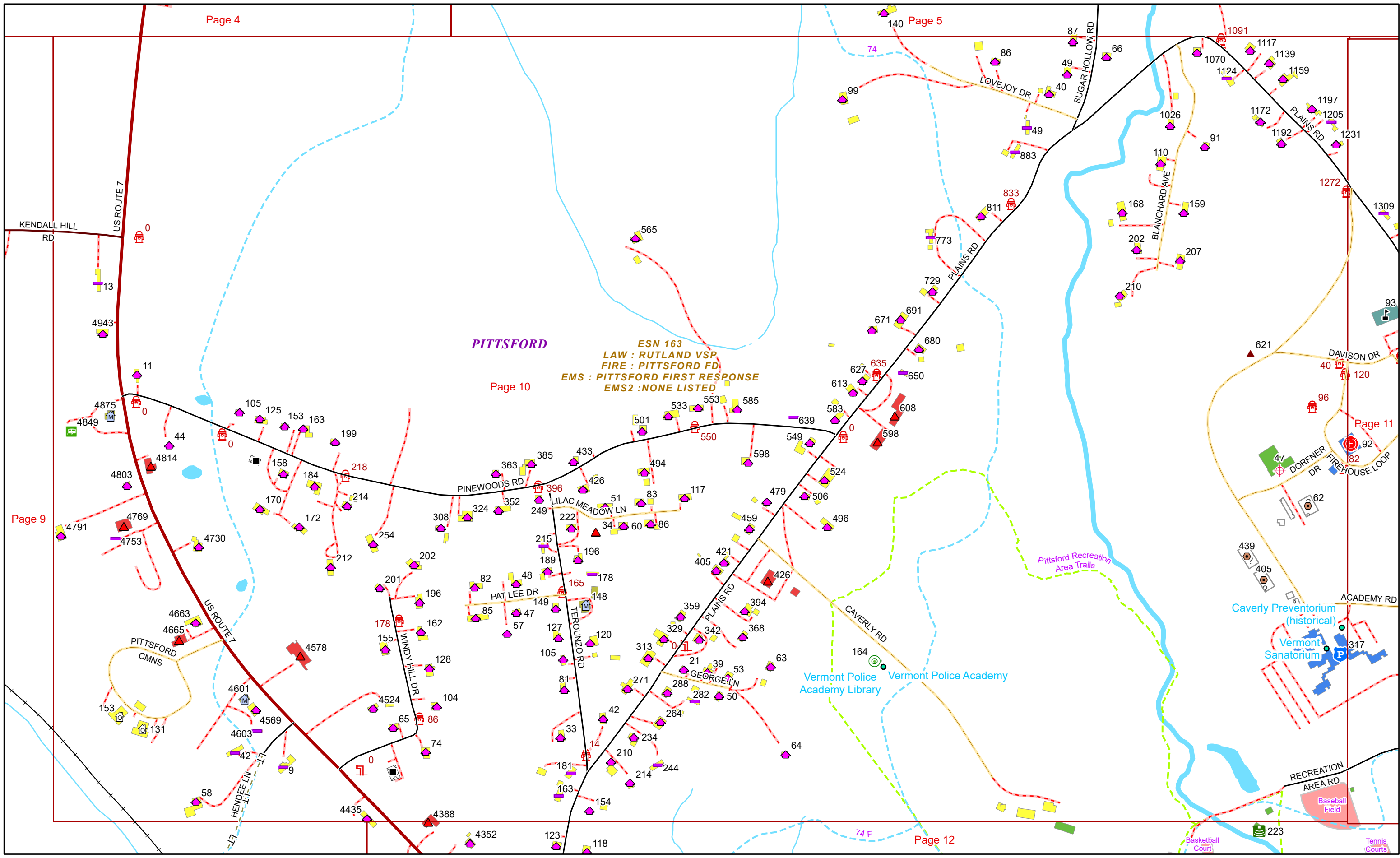


0 0.15 0.3 0.6 Miles 1 inch equals 833 feet

9/16/2024

PITTSFORD

Page: 9



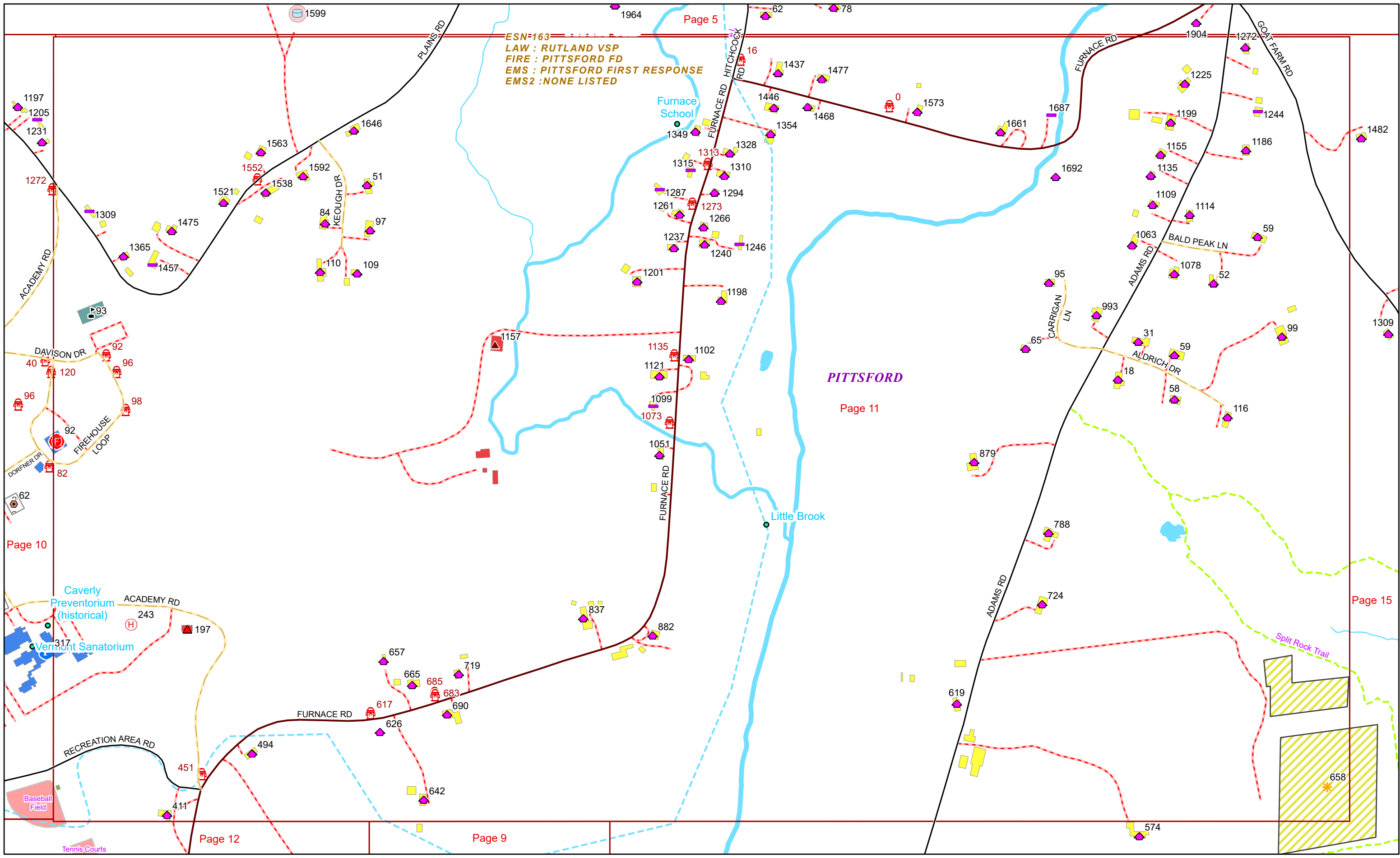
0 0.07 0.15 0.3 Miles 1 inch equals 417 feet

9/16/2024

PITTSFORD

Page: 10

ESN=163
LAW : RUTLAND VSP
FIRE : PITTSFORD FD
EMS : PITTSFORD FIRST RESPONSE
EMS2 : NONE LISTED

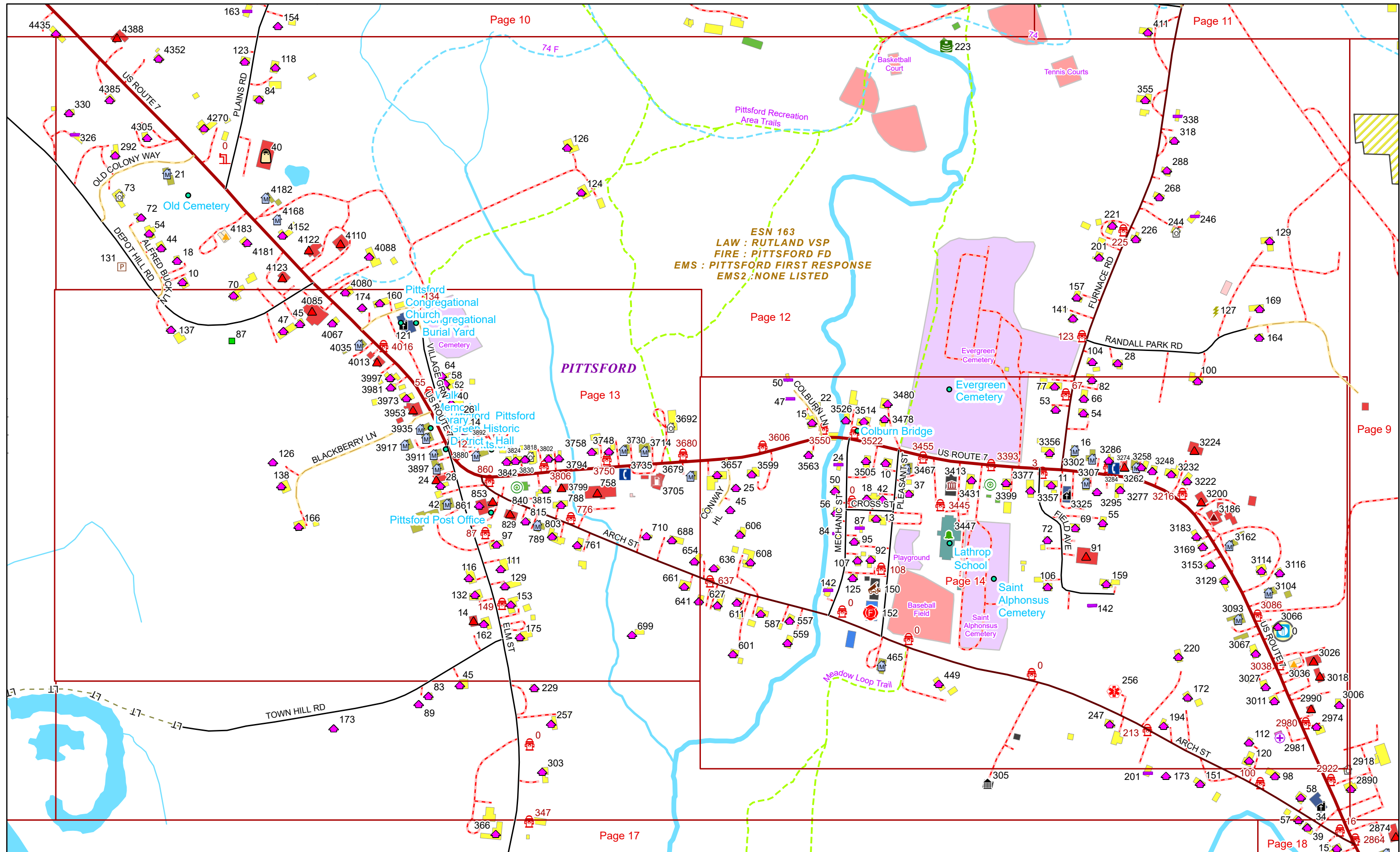


0 0.07 0.15 0.3 Miles 1 inch equals 417 feet

9/16/2024

PITTSFORD

Page: 11

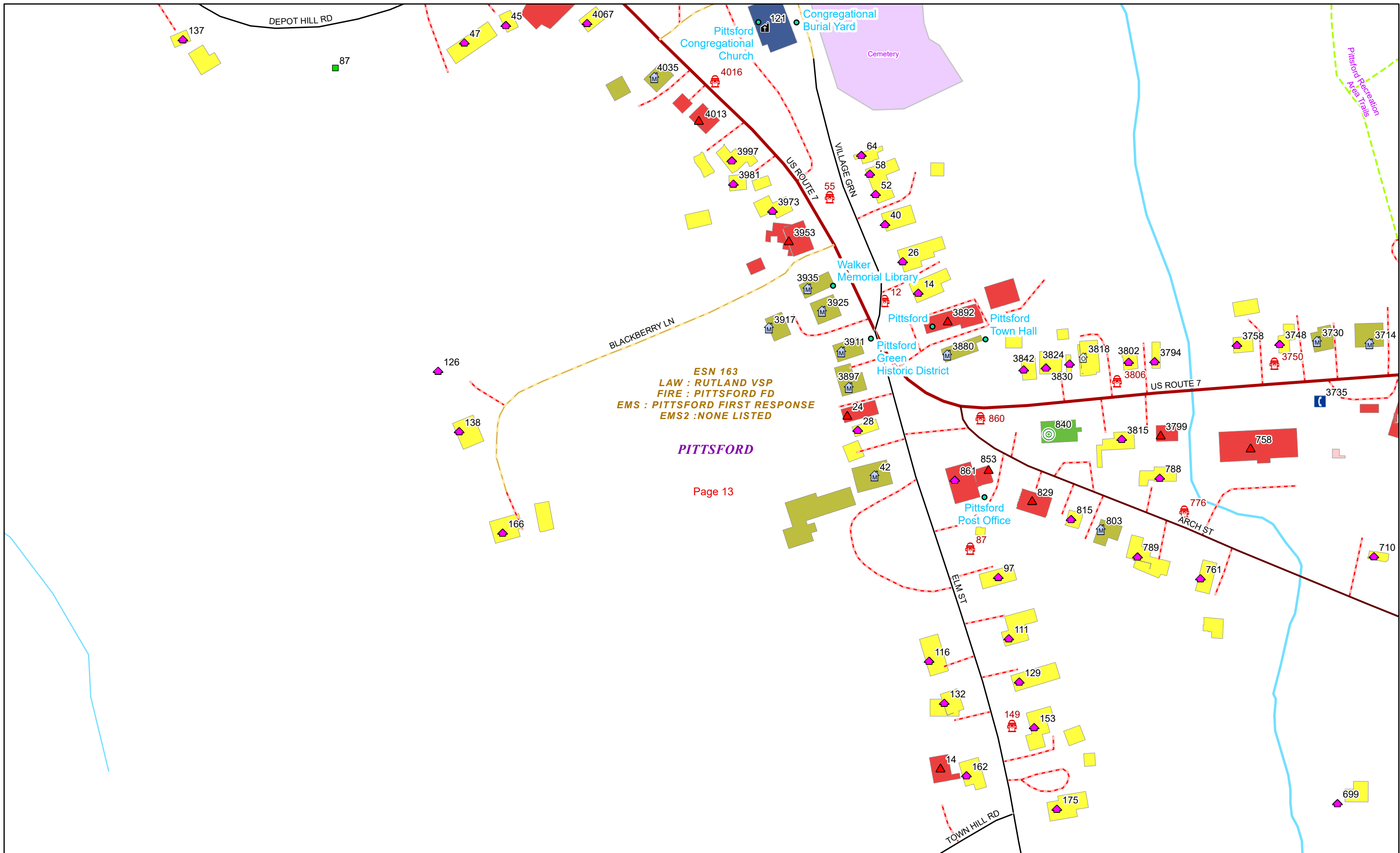


0 0.07 0.15 0.3 Miles 1 inch equals 417 feet

9/16/2024

PITTSFORD


Page: 12



ESN 163
 LAW : RUTLAND VSP
 FIRE : PITTSFORD FD
 EMS : PITTSFORD FIRST RESPONSE
 EMS2 : NONE LISTED

PITTSFORD

Page 13

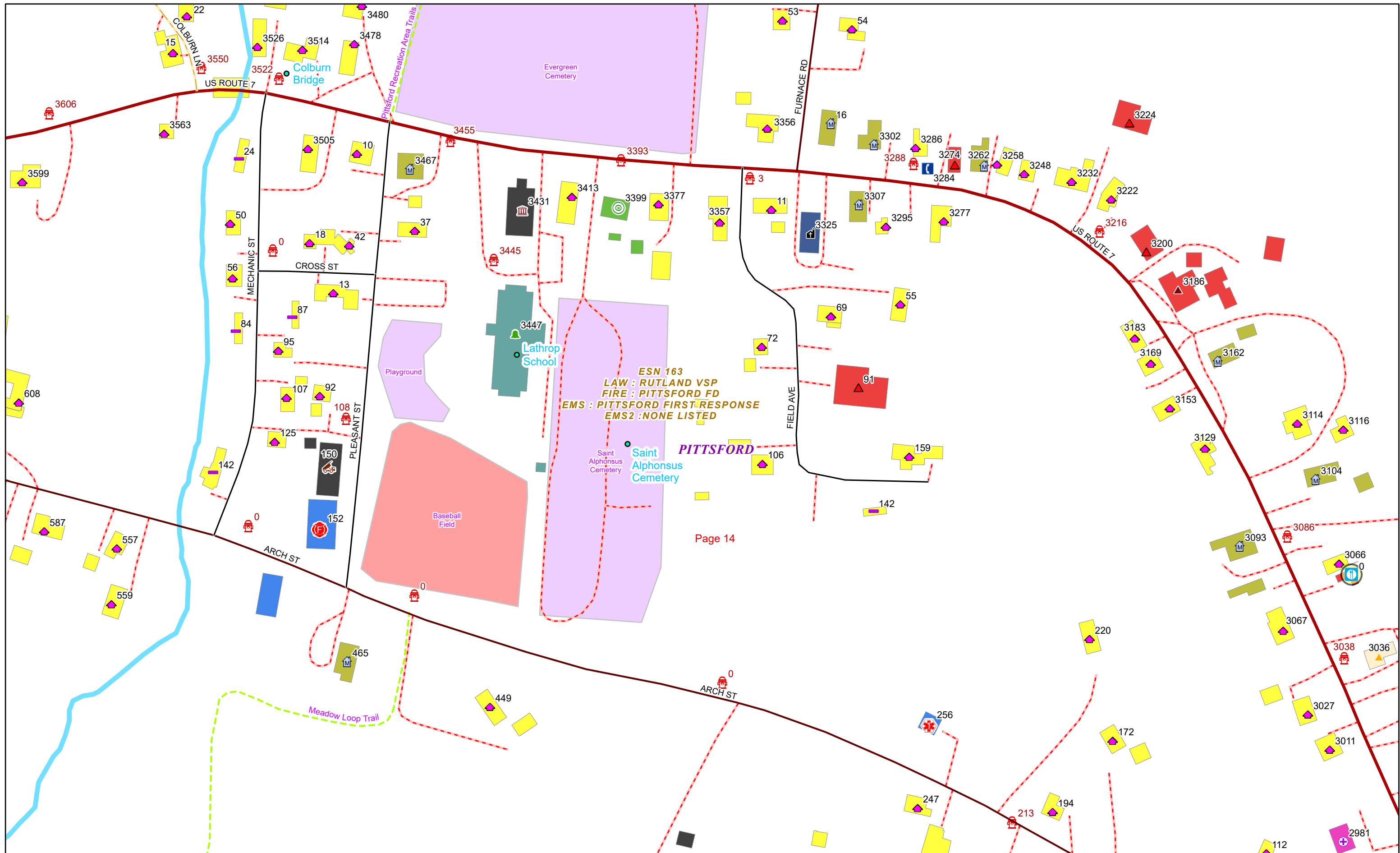


1 inch equals 167 feet

9/16/2024

PITTSFORD

Page: 13



Page 14



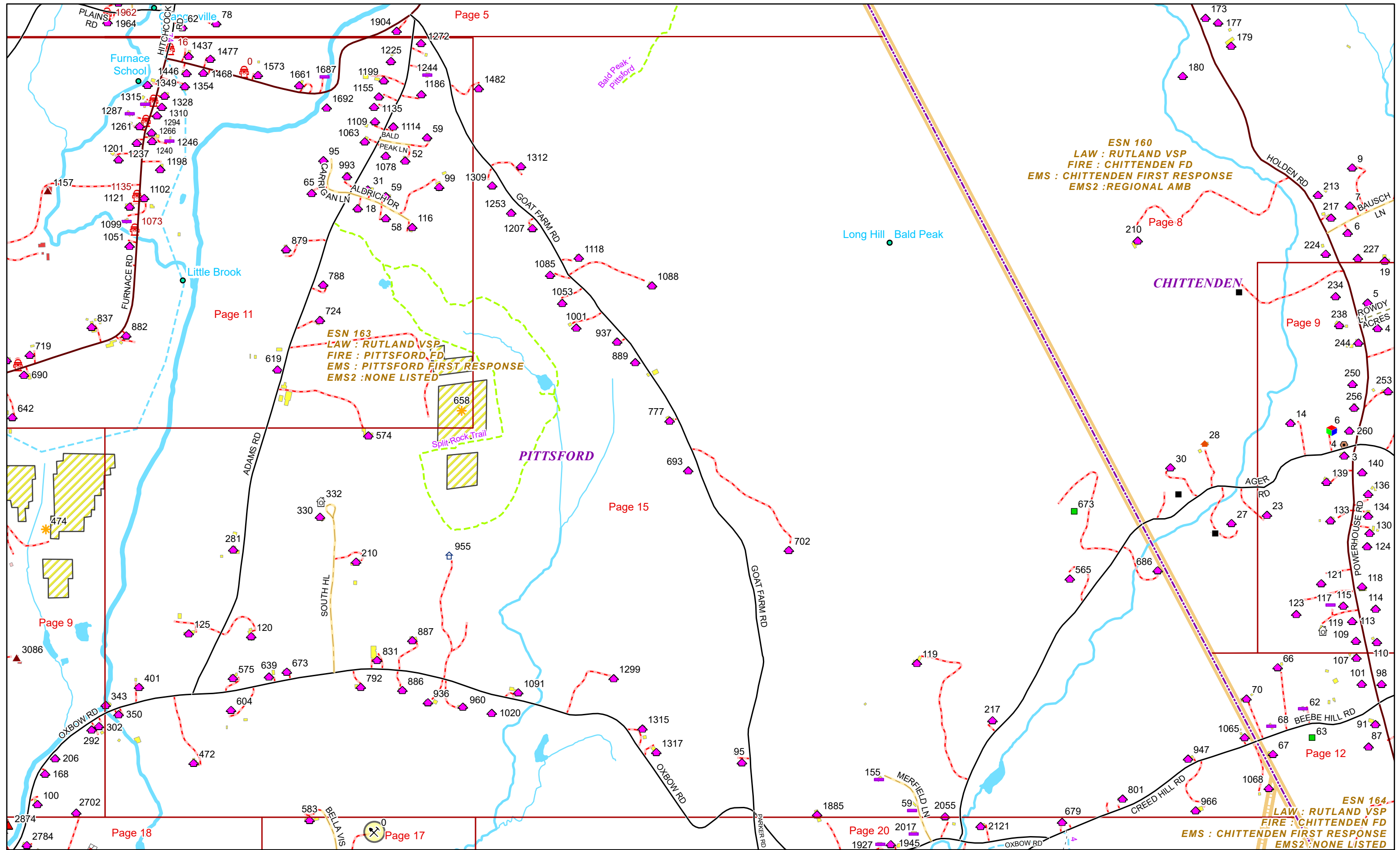
0 0.03 0.06 0.11 Miles

1 inch equals 167 feet

9/16/2024

PITTSFORD

Page: 14



0 0.15 0.3 0.6 Miles 1 inch equals 833 feet

9/16/2024

PITTSFORD

Page: 15

ESN 163
LAW : RUTLAND VSP
FIRE : PITTSFORD FD
EMS : PITTSFORD FIRST RESPONSE
EMS2 : NONE LISTED


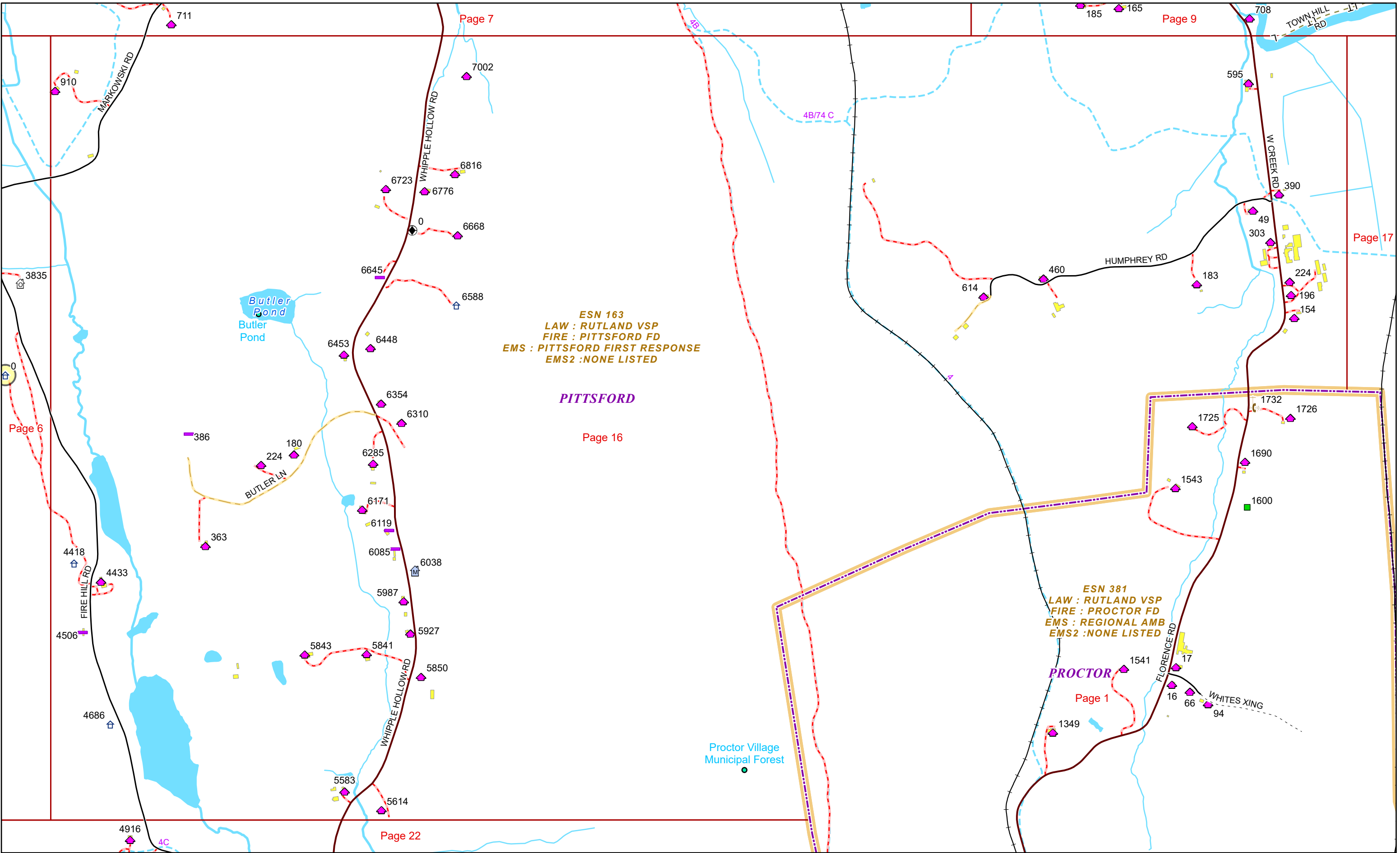
PITTSFORD

Page 16

ESN 381
LAW : RUTLAND VSP
FIRE : PROCTOR FD
EMS : REGIONAL AMB
EMS2 : NONE LISTED

PROCTOR

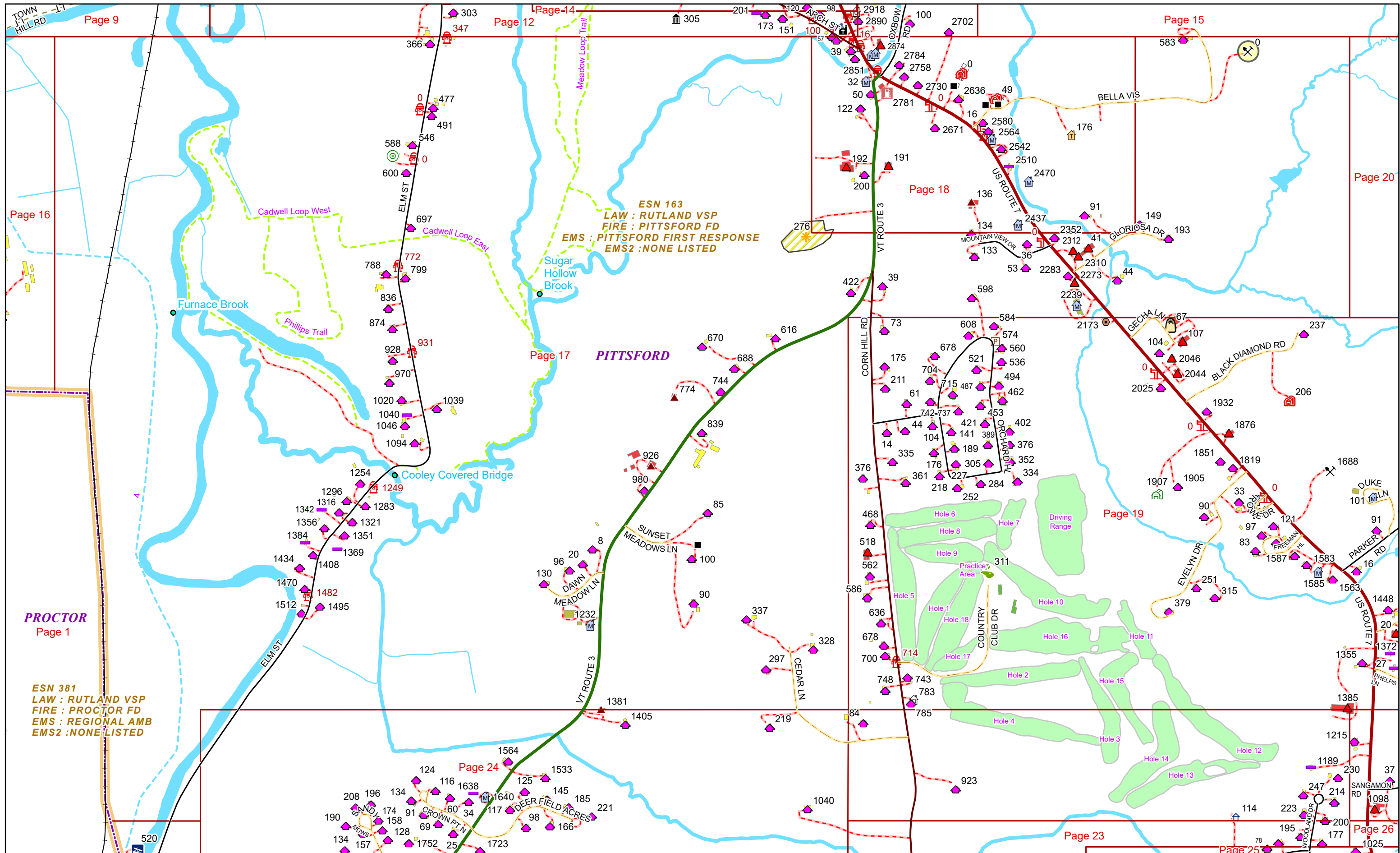
Page 1



9/16/2024

PITTSFORD

Page: 16



ESN 163
LAW : RUTLAND VSP
FIRE : PITTSFORD FD
EMS : PITTSFORD FIRST RESPONSE
EMS2 : NONE LISTED

PROCTOR
Page 1
ESN 381
LAW : RUTLAND VSP
FIRE : PROCTOR FD
EMS : REGIONAL AMB
EMS2 : NONE LISTED

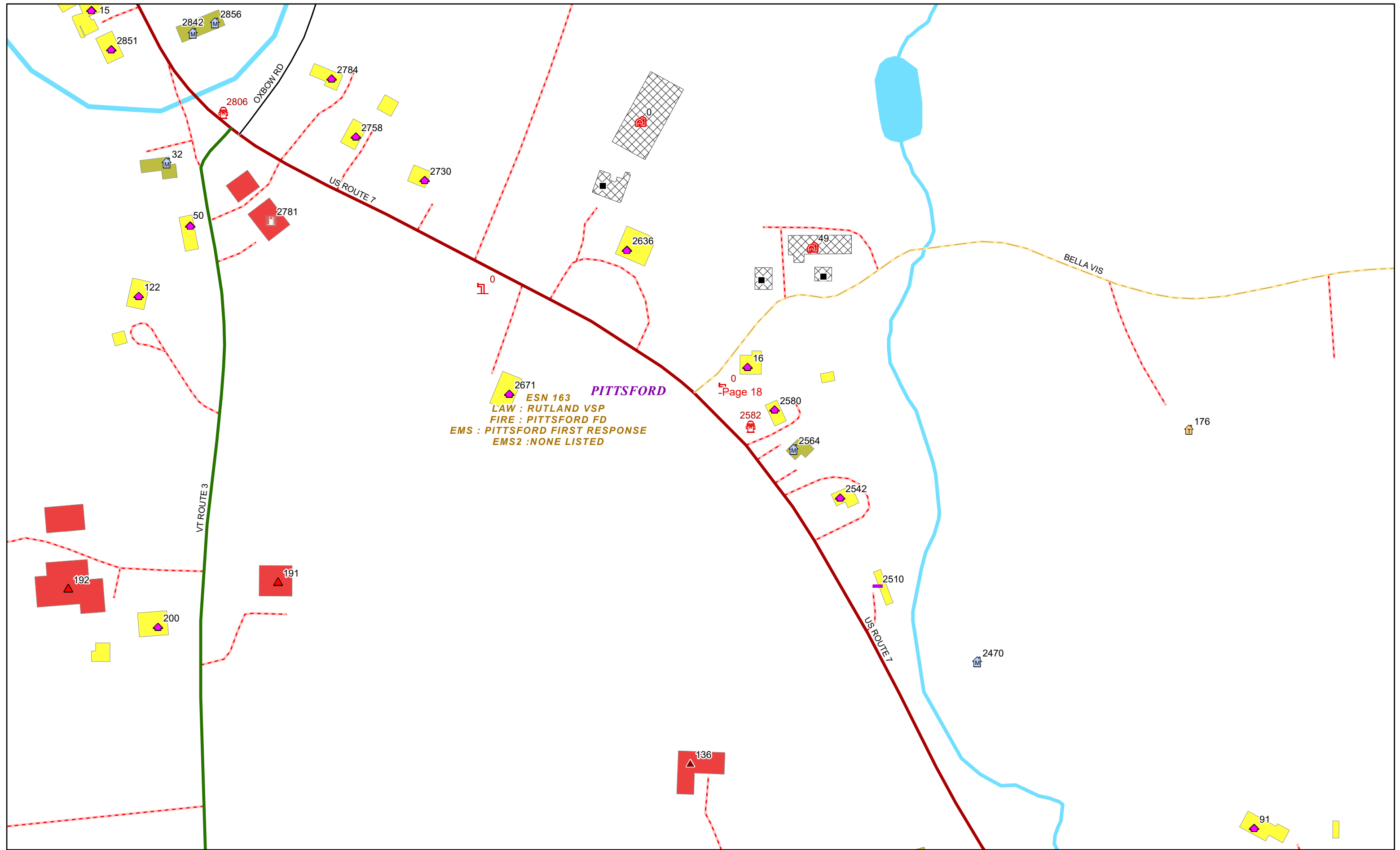


0 0.15 0.3 0.6 Miles 1 inch equals 833 feet

9/16/2024

PITTSFORD

Page: 17



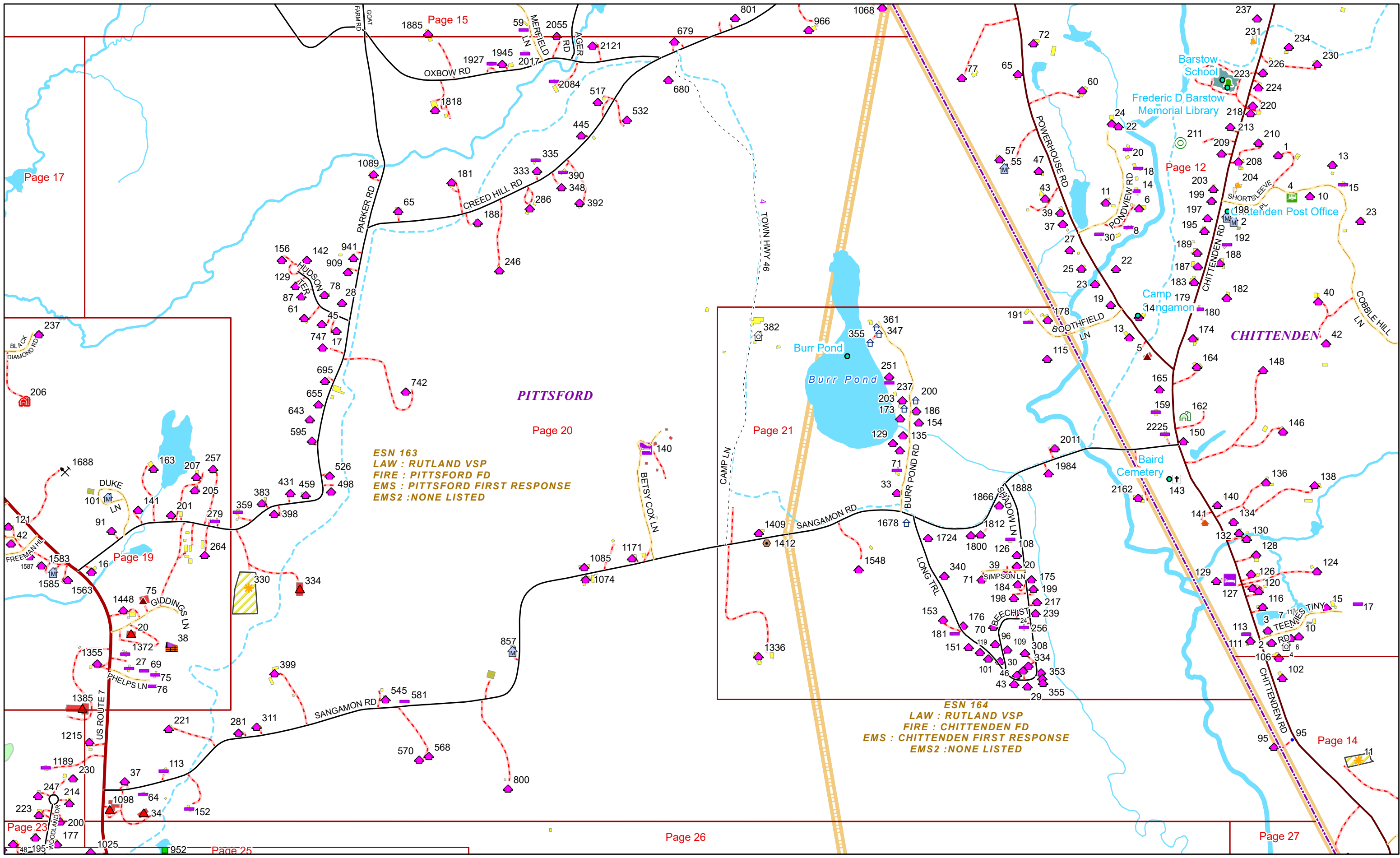
0 0.03 0.06 0.11 Miles

1 inch equals 167 feet

9/16/2024


PITTSFORD

Page: 18



ESN 163
 LAW : RUTLAND VSP
 FIRE : PITTSFORD FD
 EMS : PITTSFORD FIRST RESPONSE
 EMS2 : NONE LISTED


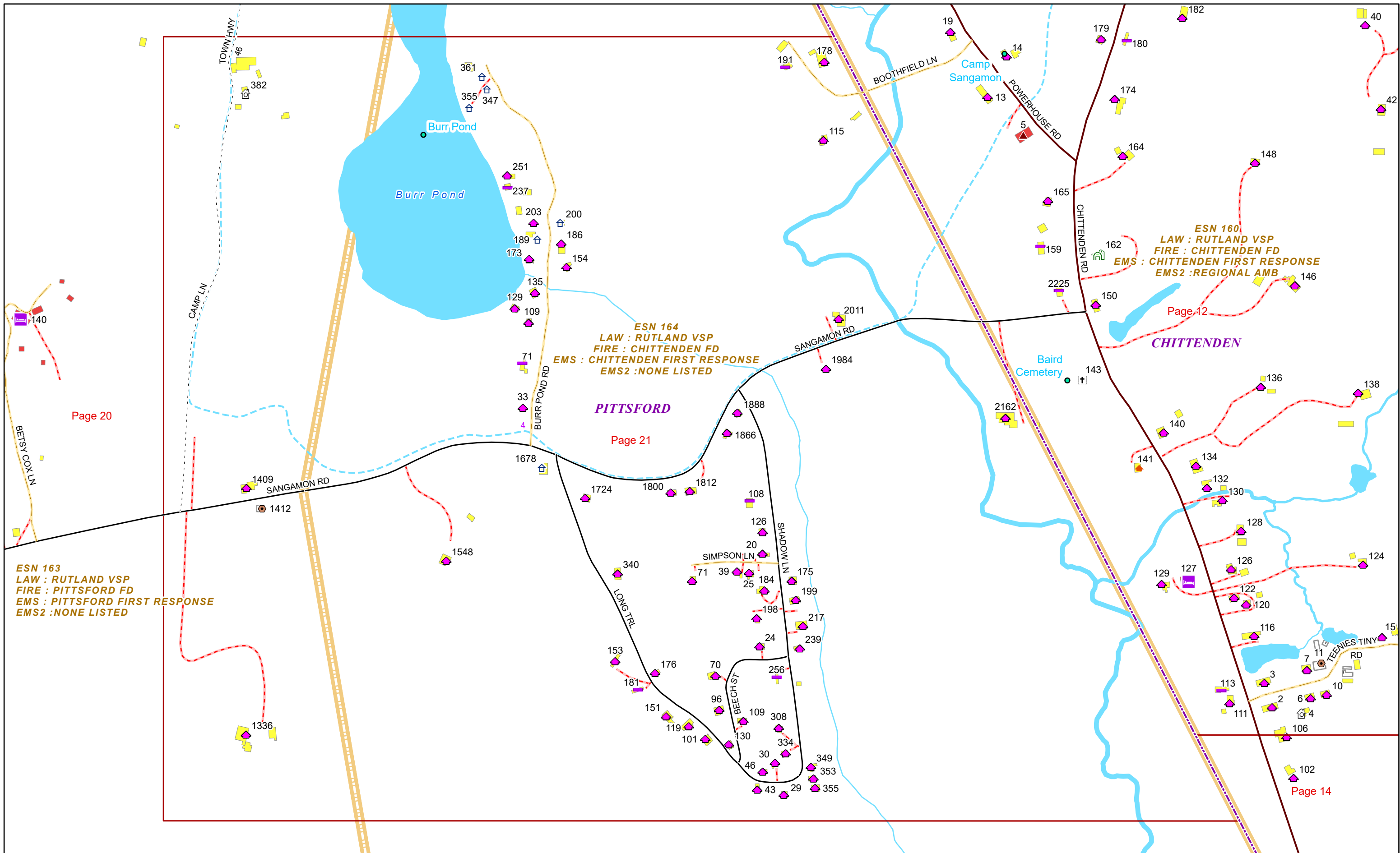
ESN 164
 LAW : RUTLAND VSP
 FIRE : CHITTENDEN FD
 EMS : CHITTENDEN FIRST RESPONSE
 EMS2 : NONE LISTED



9/16/2024

PITTSFORD

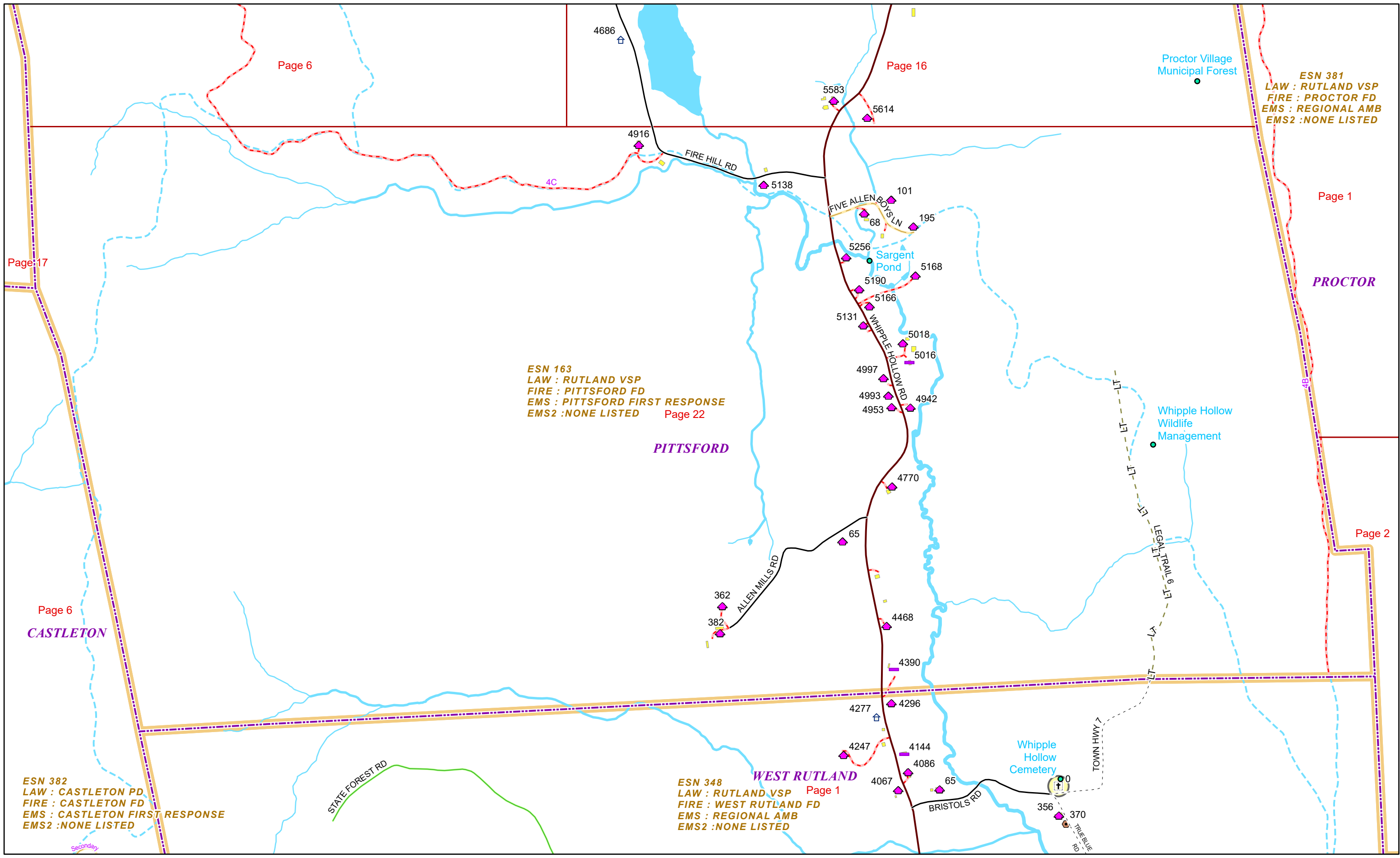
Page: 20



9/16/2024

PITTSFORD

Page: 21



Page 6

Page 16

ESN 381
 LAW : RUTLAND VSP
 FIRE : PROCTOR FD
 EMS : REGIONAL AMB
 EMS2 : NONE LISTED

Page 1

PROCTOR

Page 17

ESN 163
 LAW : RUTLAND VSP
 FIRE : PITTSFORD FD
 EMS : PITTSFORD FIRST RESPONSE
 EMS2 : NONE LISTED
 Page 22

PITTSFORD


Page 2

Page 6
 CASTLETON

ESN 382
 LAW : CASTLETON PD
 FIRE : CASTLETON FD
 EMS : CASTLETON FIRST RESPONSE
 EMS2 : NONE LISTED

ESN 348
 LAW : RUTLAND VSP
 FIRE : WEST RUTLAND FD
 EMS : REGIONAL AMB
 EMS2 : NONE LISTED
 Page 1

WEST RUTLAND

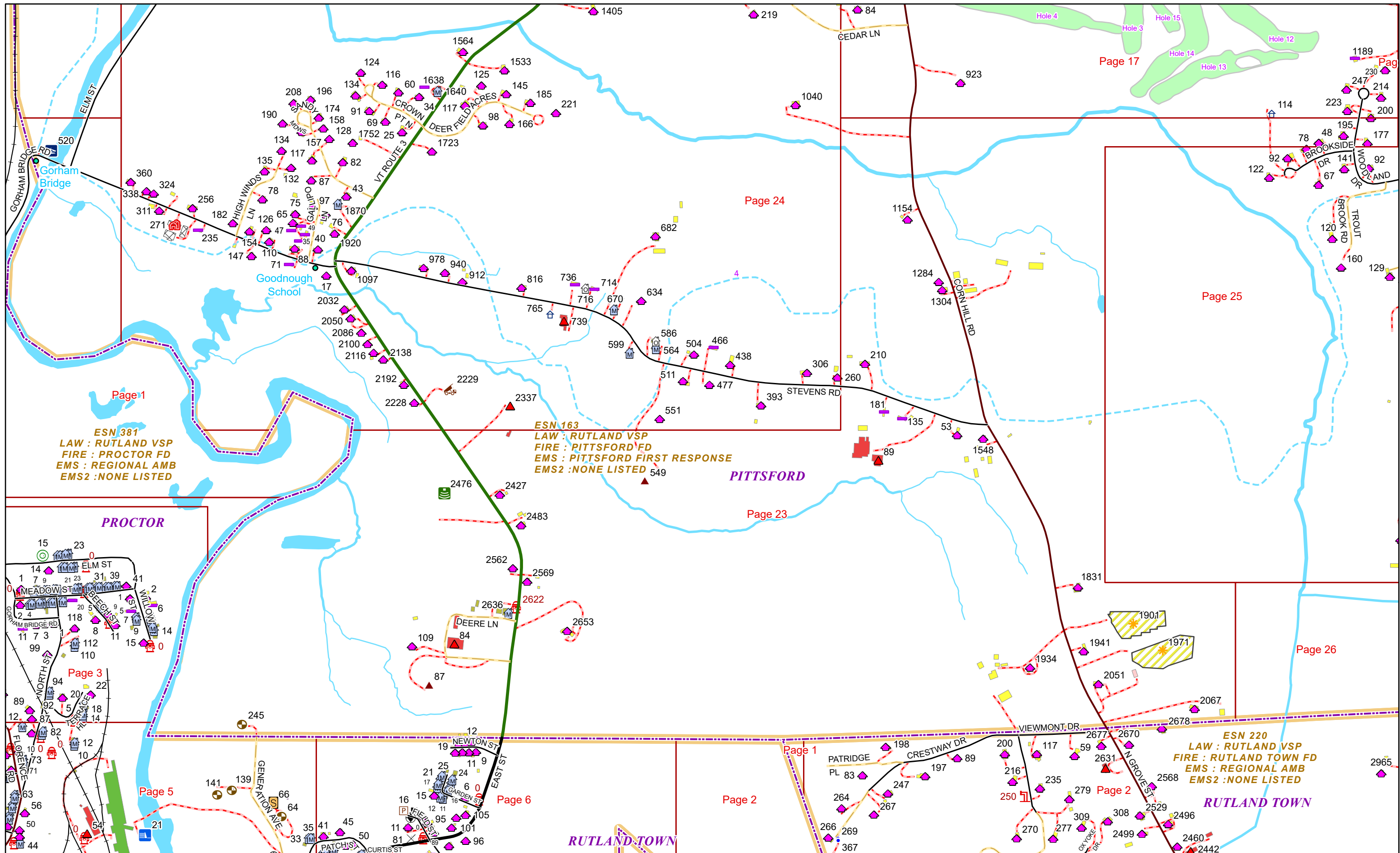


1 inch equals 917 feet

9/16/2024

PITTSFORD

Page: 22



ESN 381
LAW : RUTLAND VSP
FIRE : PROCTOR FD
EMS : REGIONAL AMB
EMS2 : NONE LISTED

ESN 163
LAW : RUTLAND VSP
FIRE : PITTSFORD FD
EMS : PITTSFORD FIRST RESPONSE
EMS2 : NONE LISTED

ESN 220
LAW : RUTLAND VSP
FIRE : RUTLAND TOWN FD
EMS : REGIONAL AMB
EMS2 : NONE LISTED



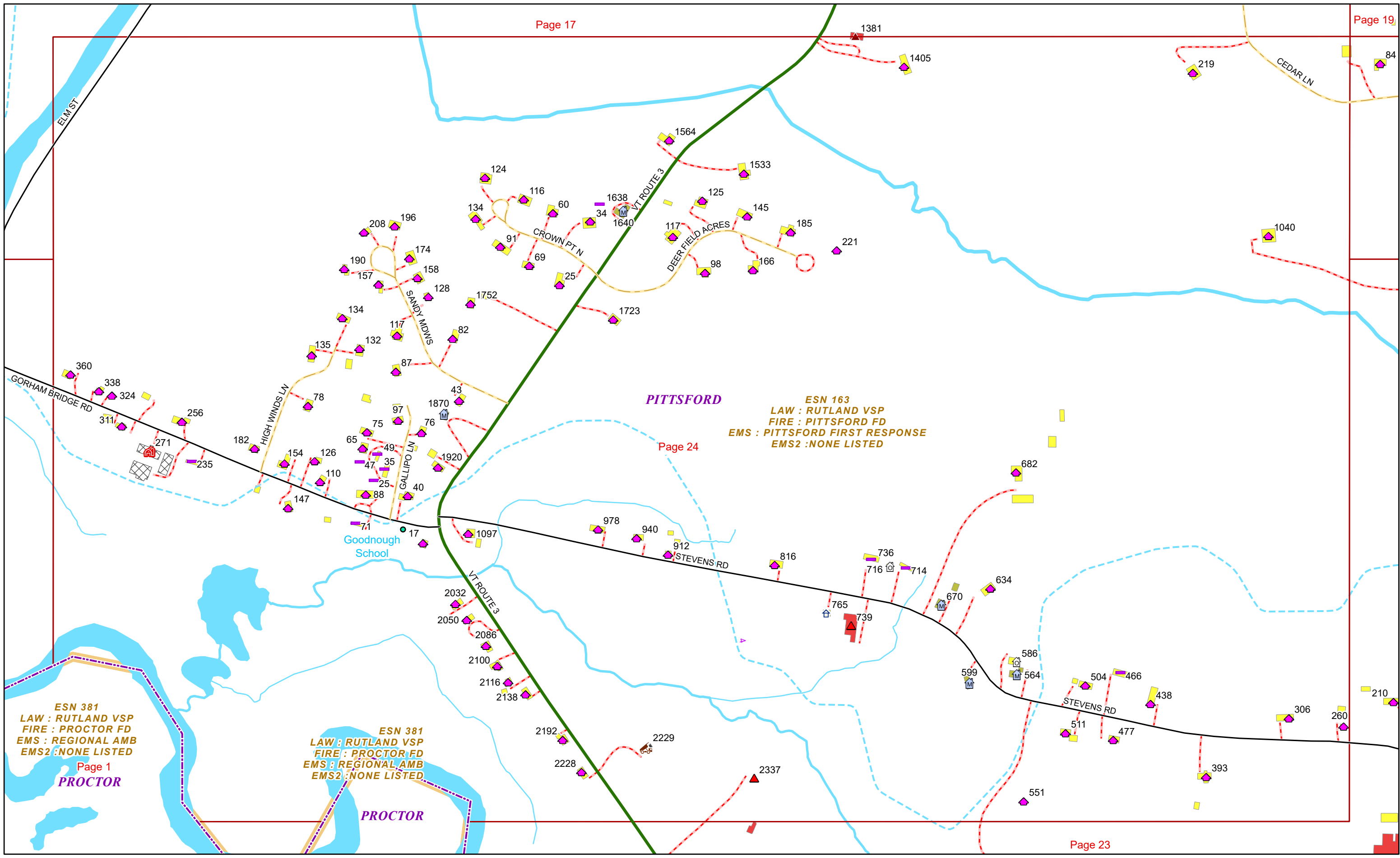
0 0.13 0.25 0.5 Miles

1 inch equals 750 feet

9/16/2024

PITTSFORD

Page: 23



PITTSFORD


ESN 163
 LAW : RUTLAND VSP
 FIRE : PITTSFORD FD
 EMS : PITTSFORD FIRST RESPONSE
 EMS2 : NONE LISTED

ESN 381
 LAW : RUTLAND VSP
 FIRE : PROCTOR FD
 EMS : REGIONAL AMB
 EMS2 : NONE LISTED

ESN 381
 LAW : RUTLAND VSP
 FIRE : PROCTOR FD
 EMS : REGIONAL AMB
 EMS2 : NONE LISTED

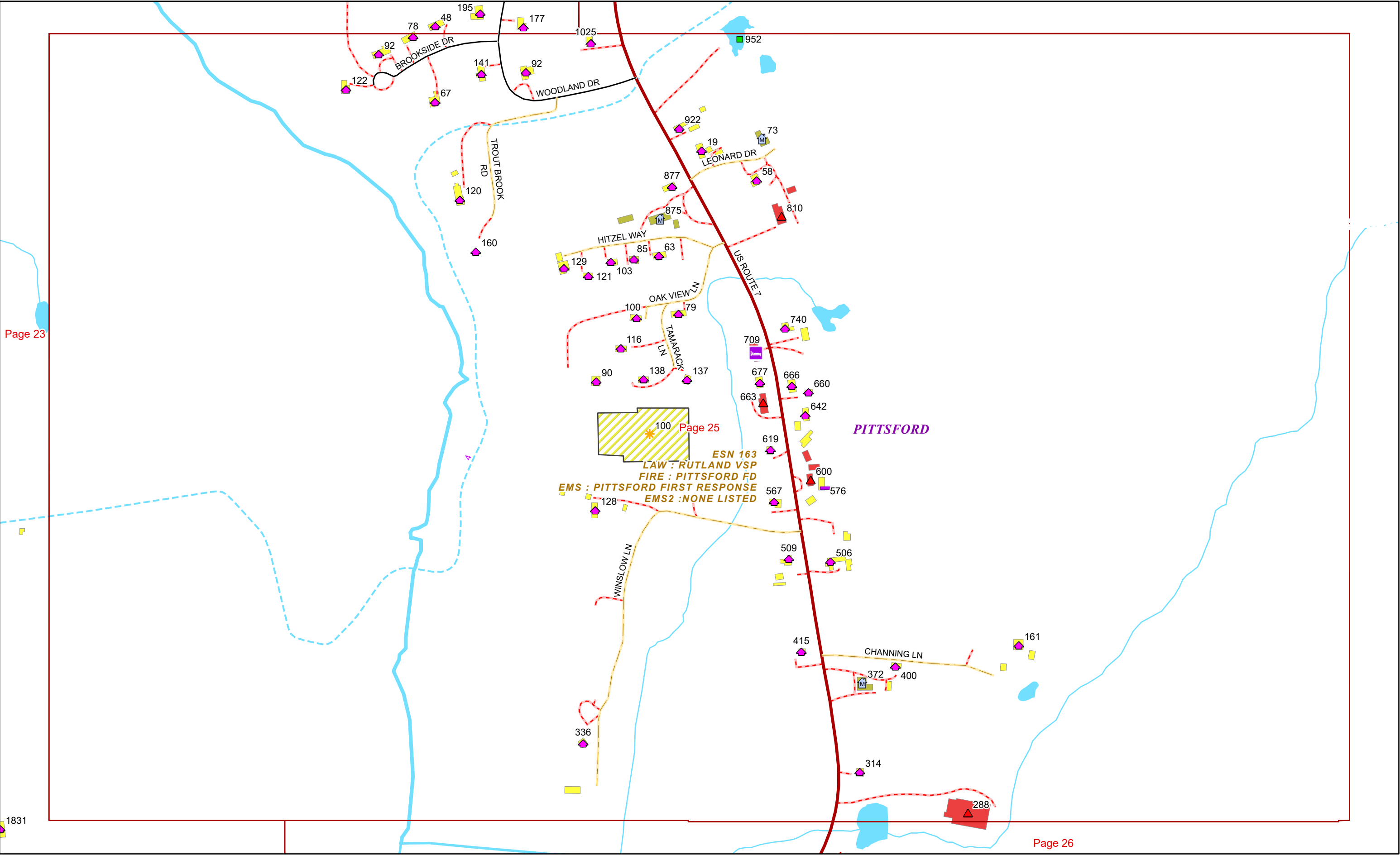
Page 1
PROCTOR

PROCTOR



9/16/2024

PITTSFORD



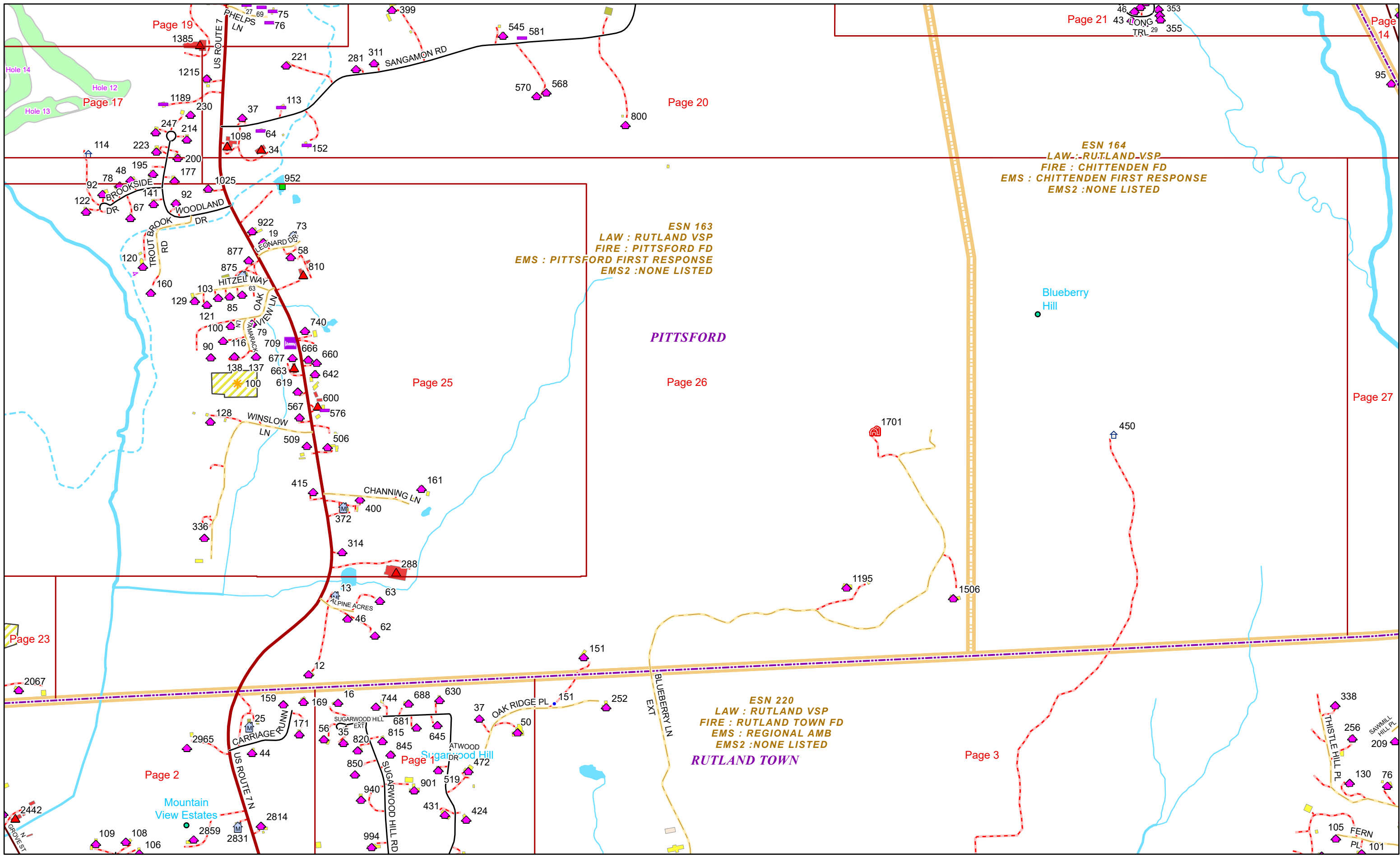
* 100 Page 25
 ESN 163
 LAW : RUTLAND VSP
 FIRE : PITTSFORD FD
 EMS : PITTSFORD FIRST RESPONSE
 EMS2 : NONE LISTED

PITTSFORD



9/16/2024

PITTSFORD



0 0.15 0.3 0.6 Miles 1 inch equals 833 feet

9/16/2024

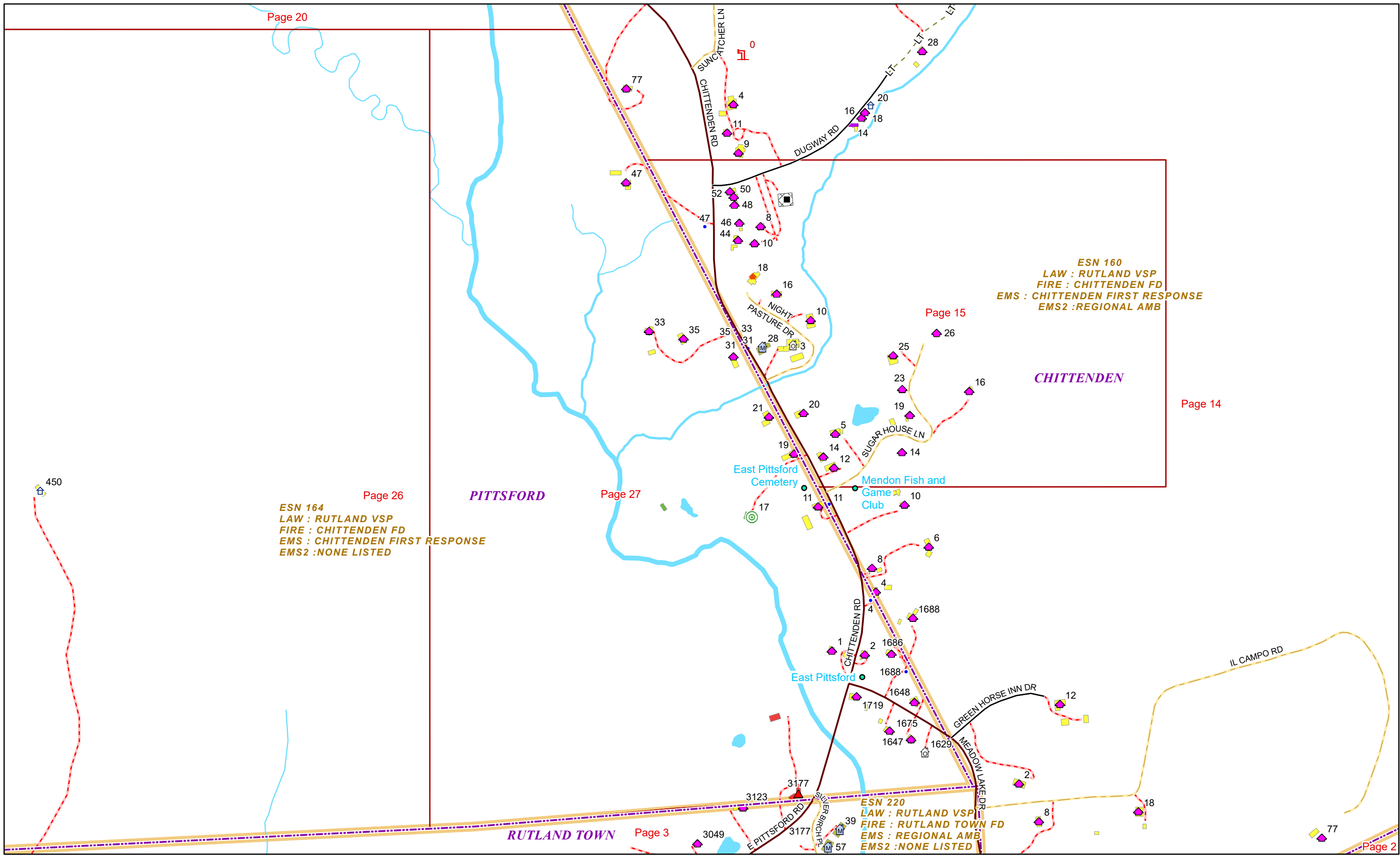
PITTSFORD

Page: 26

ESN 160
LAW : RUTLAND VSP
FIRE : CHITTENDEN FD
EMS : CHITTENDEN FIRST RESPONSE
EMS2 : REGIONAL AMB

ESN 164
LAW : RUTLAND VSP
FIRE : CHITTENDEN FD
EMS : CHITTENDEN FIRST RESPONSE
EMS2 : NONE LISTED

ESN 220
LAW : RUTLAND VSP
FIRE : RUTLAND TOWN FD
EMS : REGIONAL AMB
EMS2 : NONE LISTED



0 0.07 0.15 0.3 Miles

1 inch equals 500 feet

9/16/2024

PITTSFORD

Page: 27