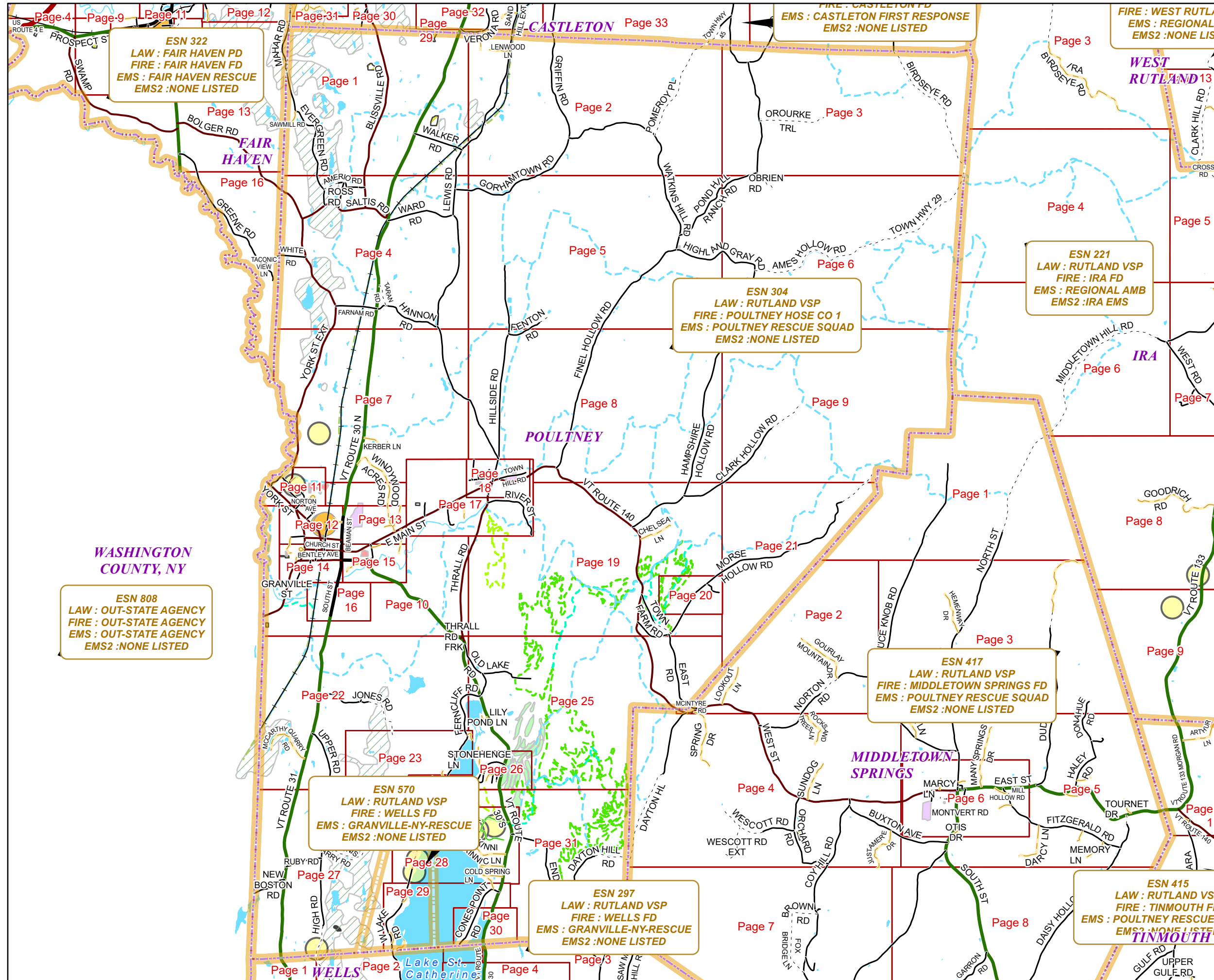


POULTNEY




E911 Mapbook with GIS Data
 Use constraints: The 911 related data layers (Esites, Landmarks, Roads, Driveways, Footprints, Atlas Sheets, ESZ, etc.) were developed and designed for 911 purposes only. The user should understand that the nature of the 911 data layers means they are never complete. Each municipal government is responsible for maintenance of the 911 database. Other data (non-911 related) used in the Vermont 911 Mapbook is acquired from the Vermont Center for Geographic Information (VCGI) (vcgi.vermont.gov) and other Vermont organizations.

Disclaimer:
 This Vermont 911 Mapbook and Public GIS data is for general reference only. Data layers that appear on the map may or may not be accurate, current, or otherwise reliable. The Enhanced 911 Board and the State of Vermont make no representations of any kind, including but not limited to the warranties of merchantability or fitness for a particular use, nor are any such warranties to be implied with respect to the GIS data and Mapbook.

For questions/updates, contact:
 Vermont Enhanced 911 Board
 6 Baldwin St – 2nd Floor
 Montpelier VT 05633-7960

Phone: 802-828-4911
 Email: e911.info@vermont.gov
 Web site: e911.vermont.gov



























9/16/2024



























































Legend





























ESITES




























SITETYPE

-  **COMMERCIAL
-  **CULTURAL
-  **EDUCATIONAL
-  **GOVERNMENT
-  **INDUSTRIAL
-  **OTHER COMMERCIAL
-  **PUBLIC GATHERING
-  **UTILITY
-  ABANDONED
-  ACCESS POINT
-  ACCESSORY BARN
-  ACCESSORY BUILDING
-  AIR SUPPORT / MAINTENANCE FACILITY
-  AIR TRAFFIC CONTROL CENTER / COMMAND CENTER
-  AIRPORT TERMINAL
-  AMBULANCE SERVICE
-  AUDITORIUM / CONCERT HALL / THEATER / OPERA HOUSE
-  BANK
-  BOAT RAMP / DOCK
-  BORDER CROSSING
-  BORDER PATROL
-  BREWERY
-  BUS STATION / DISPATCH FACILITY
-  CAMP
-  CAMPGROUND
-  CEMETERY

-  CITY / TOWN HALL
-  COAST GUARD
-  COLLEGE / UNIVERSITY
-  COMMERCIAL CONSTRUCTION SERVICE
-  COMMERCIAL FARM
-  COMMERCIAL GARAGE
-  COMMERCIAL W/RESIDENCE
-  COMMUNICATION BOX
-  COMMUNICATION TOWER
-  COMMUNITY / RECREATION FACILITY
-  CONDOMINIUM
-  COURT HOUSE
-  CUSTOMS SERVICE
-  DAY CARE FACILITY
-  DEVELOPMENT SITE
-  EBS TOWER
-  EMERGENCY PHONE / CALLBOX
-  FAIR / EXHIBITION/ RODEO GROUNDS
-  FERRY TERMINAL / DISPATCH FACILITY
-  FIRE STATION
-  FISH FARM / HATCHERY
-  FITNESS FACILITY
-  FOOD DISTRIBUTION CENTER
-  GAS STATION
-  GATED W/BUILDING
-  GATED W/O BUILDING
-  GOLF COURSE
-  GRAVEL PIT / QUARRY / MINE

-  GREENHOUSE / NURSERY
-  GROCERY STORE
-  HARBOR / MARINA
-  HAZARDOUS MATERIALS FACILITY
-  HAZARDOUS STORAGE FACILITY
-  HEALTH CLINIC
-  HELIPAD / HELIPORT / HELISPOT
-  HISTORIC SITE / POINT OF INTEREST
-  HOSPITAL / MEDICAL CENTER
-  HOUSE OF WORSHIP
-  HYDROELECTRIC FACILITY
-  ICE ARENA
-  INSTITUTIONAL RESIDENCE / DORM / BARRACKS
-  LANDFILL
-  LAW ENFORCEMENT
-  LIBRARY
-  LODGING B&B / HOTEL / MOTEL / INN
-  LOOKOUT TOWER
-  LUMBER MILL / SAW MILL
-  MANUFACTURING FACILITY
-  MOBILE HOME
-  MORGUE
-  MULTI-FAMILY DWELLING
-  MUSEUM
-  NATIONAL GUARD /
-  NUCLEAR FACILITY
-  NURSING HOME / LONG TERM CARE
-  OFFICE BUILDING

-  OIL / GAS FACILITY
-  OTHER
-  OTHER RESIDENTIAL
-  OUTPATIENT CLINIC
-  PARK AND RIDE / COMMUTER
-  PHARMACY
-  PICNIC AREA
-  POST OFFICE
-  PRISON / CORRECTIONAL FACILITY
-  PRIVATE AND EXPRESS SHIPPING FACILITY
-  PSAP
-  PUBLIC BEACH
-  PUBLIC TELEPHONE
-  PUBLIC WATER SUPPLY INTAKE
-  PUBLIC WATER SUPPLY WELL
-  PUMP STATION
-  RACE TRACK / DRAGSTRIP
-  RAILROAD STATION
-  RESIDENTIAL FARM
-  REST STOP / ROADSIDE PARK
-  RESTAURANT
-  RETAIL FACILITY
-  RV HOOKUP
-  SCHOOL K / 12
-  SEASONAL HOME
-  SHOOTING RANGE
-  SINGLE FAMILY DWELLING
-  SKI AREA / ALPINE

-  SOLAR FACILITY
-  SPORTS ARENA /
-  STATE CAPITOL
-  STATE GARAGE
-  STATE GOVERNMENT FACILITY
-  STATE PARK
-  STORAGE UNITS
-  SUBSTATION
-  SUGARHOUSE
-  TEMPORARY STRUCTURE
-  TOWN GARAGE
-  TOWN OFFICE
-  TRAILHEAD
-  TRANSFER STATION
-  UNKNOWN
-  US FOREST FACILITY
-  US GOVERNMENT FACILITY
-  UTILITY POLE W/PHONE
-  VETERINARY HOSPITAL / CLINIC
-  VISITOR / INFORMATION CENTER
-  WAREHOUSE
-  WASTE / BIOMASS FACILITY
-  WASTEWATER TREATMENT PLANT
-  WATER TANK
-  WATER TOWER
-  WIND FACILITY / WIND TOWER
-  YOUTH CAMP

Legend

Roads

-  Interstate Highway
-  US Highway
-  State Highway
-  Town Highway Class 1
-  Town Highway Class 2
-  Town Highway Class 3
-  Town Highway Class 4
-  Private
-  Driveway
-  Discontinued Road
-  Legal Trail
-  Ferry
-  Military - no public access
-  National Forest Highway
-  State Forest Highway
-  Proposed
-  Rivers
-  Driveways
- 

Hydrants

-  Drafting Site
-  Dry Hydrant
-  Municipal Hydrant
-  Pressurized Hydrant

Townline



Emergency Service Zones



FootPrints

-  Airport
-  Solar Field
-  Alpine Trail Easiest
-  Alpine Trail Intermediate
-  Alpine Trail Advanced
-  Alpine Trail Expert
-  Alpine Glade Marked
-  Alpine Glade Not Marked
-  Building
-  Farm
-  Golf Course
-  Quarry
-  Park
-  Shopping Center
-  Stadium/Arena
-  Other

Addressing Error

-  Orange - Duplicated Addressed Building
-  Yellow - Unnumbered Building

POULTNEY Road Name Index

ROAD NAME	PAGE(S)
ALLEN AVE	11,12
ALUMNI DR	14
AMERIO RD	4
AMERIO ROAD EXT	4
AMES HOLLOW RD	6
AUTUMN WAY	15
BEAMAN ST	12,13,14
BENTLEY AVE	14
BIRD ST	18
BIRDSEYE RD	3
BLAIR RD	18
BLISSVILLE RD	1,4,29
BOYCE AVE	11
BRAYTON RD	18
BRENNAN CIR	14
BROUGHTON AVE	14
CANDLESTICK LN	17
CHELSEA LN	19
CHURCH ST	12
CLARK HOLLOW RD	9,19,21
COLD SPRING LN	28
COLLEGE ST N	12,14
COLLEGE ST S	14
CONES POINT RD	29,30

ROAD NAME	PAGE(S)
DAYTON HILL RD	31
DEBONIS QUARRY RD	27
DEPOT ST	12,14
E MAIN ST	13,14,15,17,18
EAST RD	19,25
ELRENA RD	2,29
ENDLESS BROOK RD	3,28,31
EVERGREEN RD	1,4
FAIRWAY LN N	26
FAIRWAY LN S	26
FARNAM RD	4
FENTON RD	5,8
FERNCLIFF CAMPS RD	23
FERNCLIFF RD	22,23,24,25
FERNCLIFF RD EXT	24
FIELDSTONE DR	13,15
FINEL HOLLOW RD	5,8
FIREHOUSE LN	12
FOXWOOD LN	28
FURNACE ST	14,15
GORHAMTOWN RD	2,4,5
GRANVILLE ST	10,14
GRIFFIN RD	2,33
GROVE ST	14


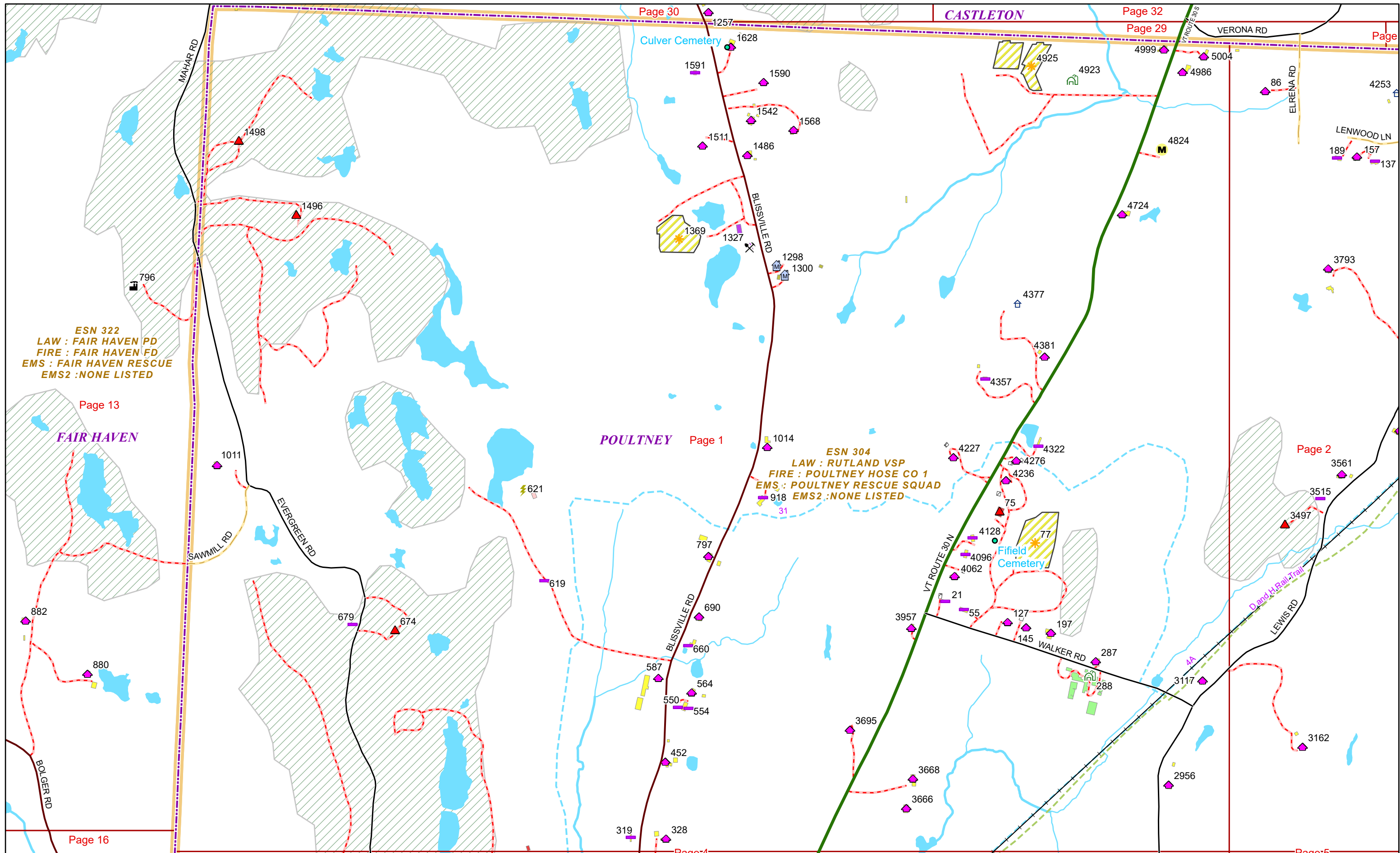
ROAD NAME	PAGE(S)
HAMPSHIRE HOLLOW RD	6,8,9,19
HANNON RD	4
HIGH RD	1,27
HIGHLAND GRAY RD	5,6
HILLSIDE RD	5,8,18
IDEAL WAY	12
IVY LN	23,24
JAY DR	18
JONES RD	22,23
KERBER LN	7
KINNI KINNIC LN	28
KNAPP ST	12,14
LAKE RD	15
LAKE SAINT CATHERINE DR	24,28
LAKEVIEW HILL RD	26
LEAVITT LN	10,13
LENNOX RD	20
LENWOOD LN	2
LEWIS RD	1,2,4,7,8,33
LILLIE ROSE WAY	17
LILY POND LN	25
MAIN ST	14
MAPLE ST	14
MASLACK DR	22

POULTNEY Road Name Index

ROAD NAME	PAGE(S)
MCCARTHY QUARRY RD	22
MEADOW LN	18
MORSE HOLLOW RD	9,19,20,21,25
MOUNTAIN VIEW LN	15
NEW BOSTON RD	27
NORTON AVE	11,12
OBRIEN RD	3,6
OLD LAKE RD	22,25
ON THE GREEN	17,18
OROURKE TRL	3
OXBOW BAY DR	29
PARTRIDGE LN	18
PENINSULA DR	29
PINE SHADOWS LN	29
POMEROY PL	2,33
POND HILL RANCH RD	3,5,6
POND HILL RD	3,35
POTTER LN	7,11
POULTNEY AVE	11
QSI RD	22,23,27
RAE TER	12,14
RANNY RD	30
RIDGEVIEW LN N	26
RIDGEVIEW LN S	26

ROAD NAME	PAGE(S)
RIVER ST	17
ROBERTS AVE	14
ROSS RD	4
RUBY RD	27
SALTIS RD	4
SANDY BEACH DR	28,29
SAWMILL RD	1
SCHOOL CIR	11
SFH	28
SOUTH ST	14,16
STONEHENGE LN	25,26
STONEHENGE RD	26
STONEHENGE TER	26
TARAN RD	4
THRALL RD	10,17,19,22
THRALL RD FRK	10,22
TOWN FARM RD	38
TOWN HILL RD	18
TOWN HWY 29	3,6
TUCKER RD	25
UPPER RD	22,27
VAUGHAN LN	17
VT ROUTE 140	8,17,18,19,25
VT ROUTE 30 N	1,4,7,10,13

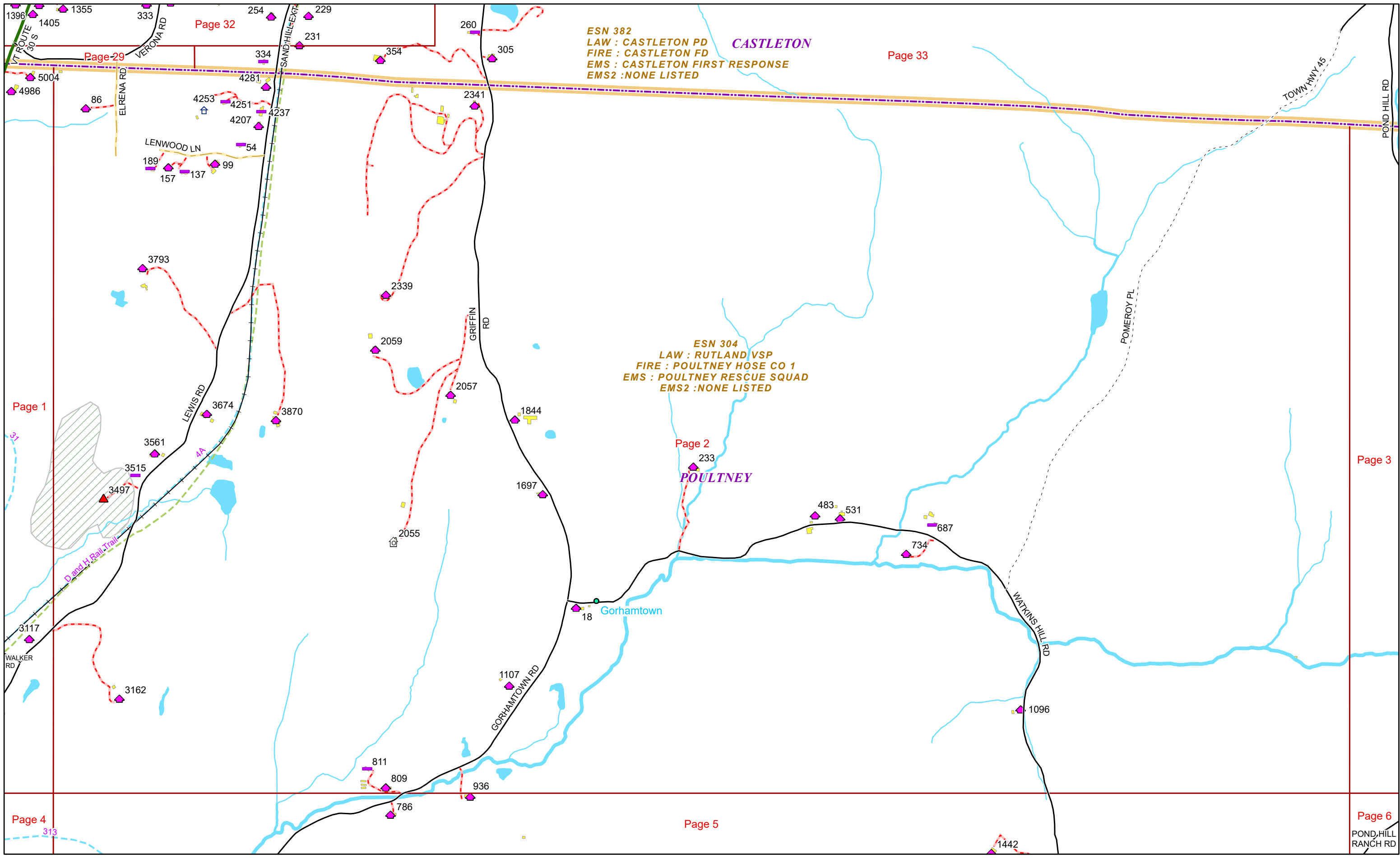
ROAD NAME	PAGE(S)
VT ROUTE 30 S	10,15,22,25,26,28,29,30,31
VT ROUTE 31	1,10,16,22,27
W LAKE RD	2,28,29
WALKER RD	1
WARD RD	4
WATKINS HILL RD	2,5
WHEELER AVE	12
WHITE RD	4
WILSON AVE	11,12
WILSON AVENUE EXT	11
WINDYWOOD ACRES EXT	13
WINDYWOOD ACRES RD	7,10,13
YORK ST	11,12
YORK ST EXT	4,7,11,16



1 inch equals 750 feet

9/16/2024

POULTNEY



Page 1

Page 29

Page 32

Page 33


Page 2

Page 3

Page 4

Page 5

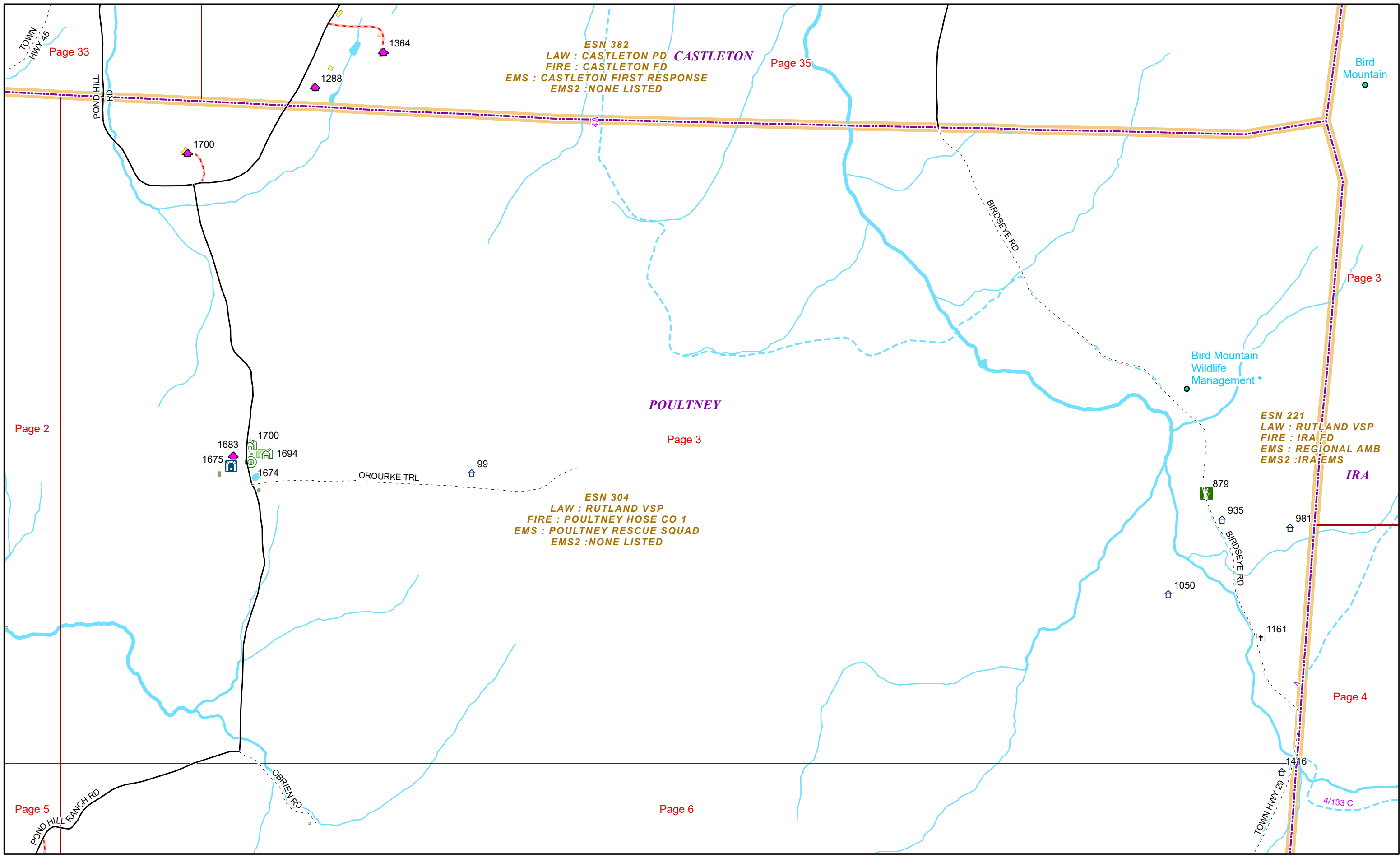
Page 6



9/16/2024

POULTNEY

Page: 2



ESN 382
LAW : CASTLETON PD
FIRE : CASTLETON FD
EMS : CASTLETON FIRST RESPONSE
EMS2 : NONE LISTED

POULTNEY

ESN 304
LAW : RUTLAND VSP
FIRE : POULTNEY HOSE CO 1
EMS : POULTNEY RESCUE SQUAD
EMS2 : NONE LISTED

ESN 221
LAW : RUTLAND VSP
FIRE : IRA FD
EMS : REGIONAL AMB
EMS2 : IRA EMS

IRA

Bird Mountain
Wildlife
Management *

Bird Mountain



0 0.15 0.3 0.6 Miles 1 inch equals 833 feet

9/16/2024

POULTNEY

Page: 3

Page 33

Page 35

Page 3

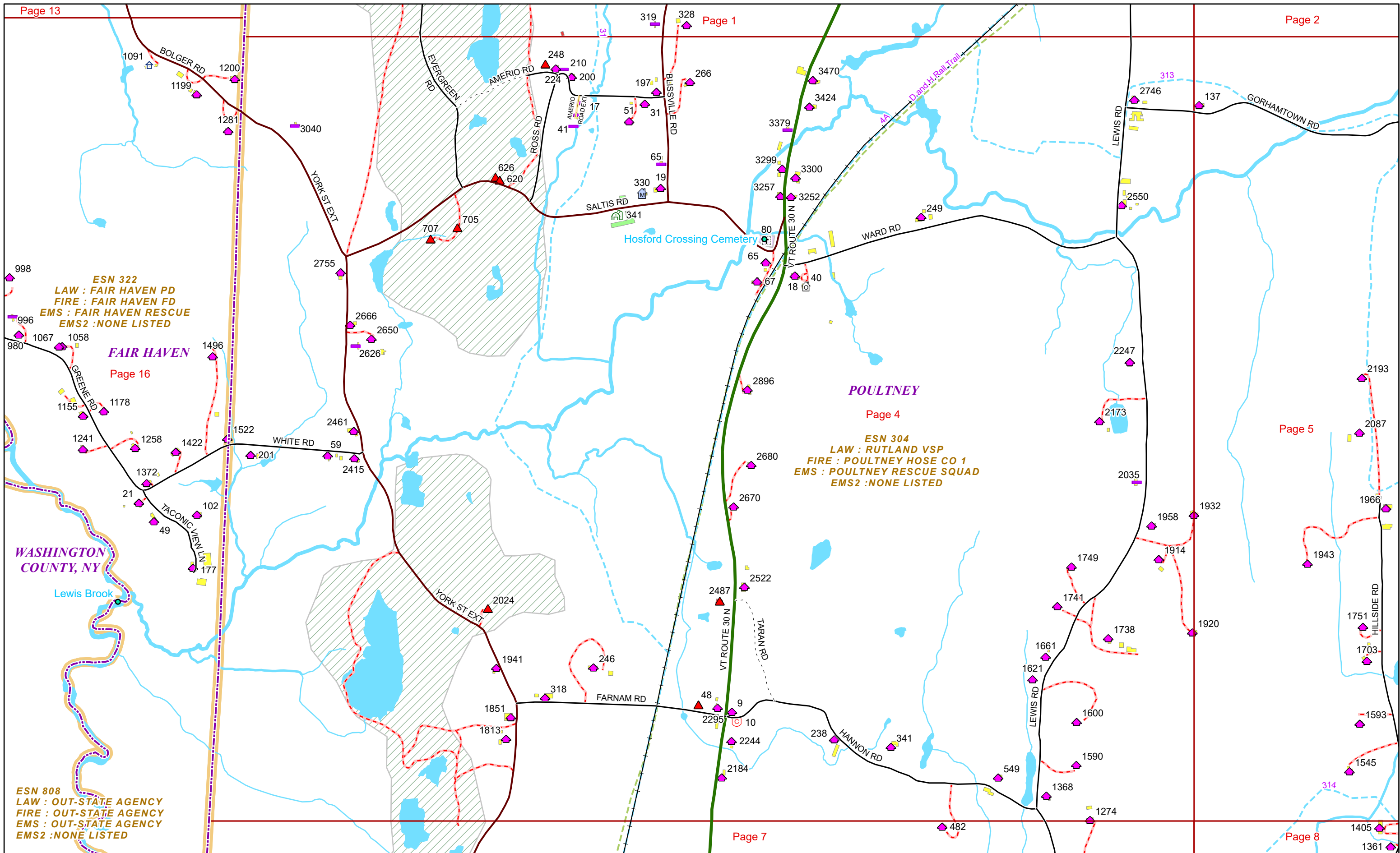
Page 2

Page 3

Page 4

Page 5

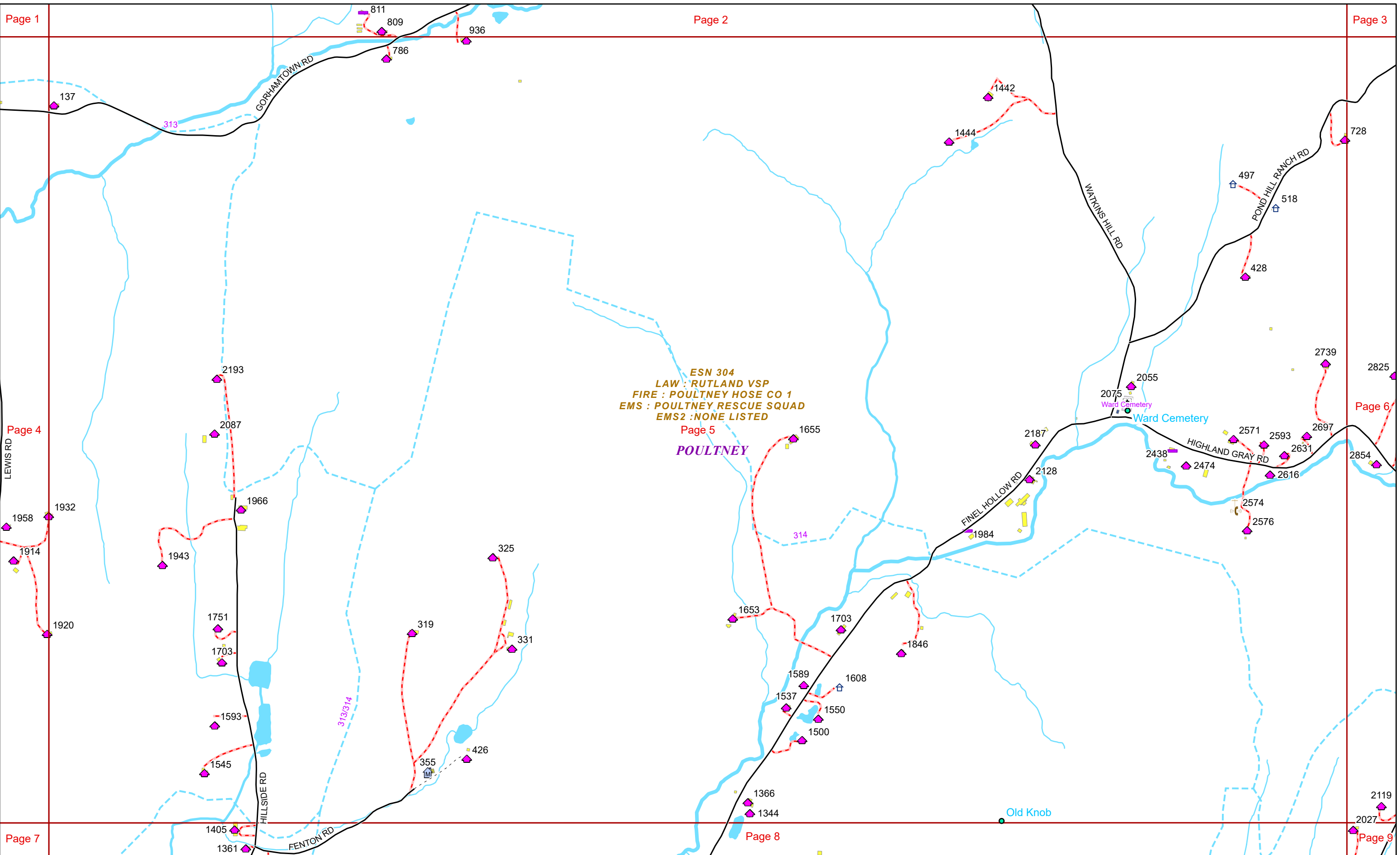
Page 6



0 0.15 0.3 0.6 Miles 1 inch equals 833 feet

9/16/2024

POULTNEY



ESN 304
 LAW : RUTLAND VSP
 FIRE : POULTNEY HOSE CO 1
 EMS : POULTNEY RESCUE SQUAD
 EMS2 : NONE LISTED

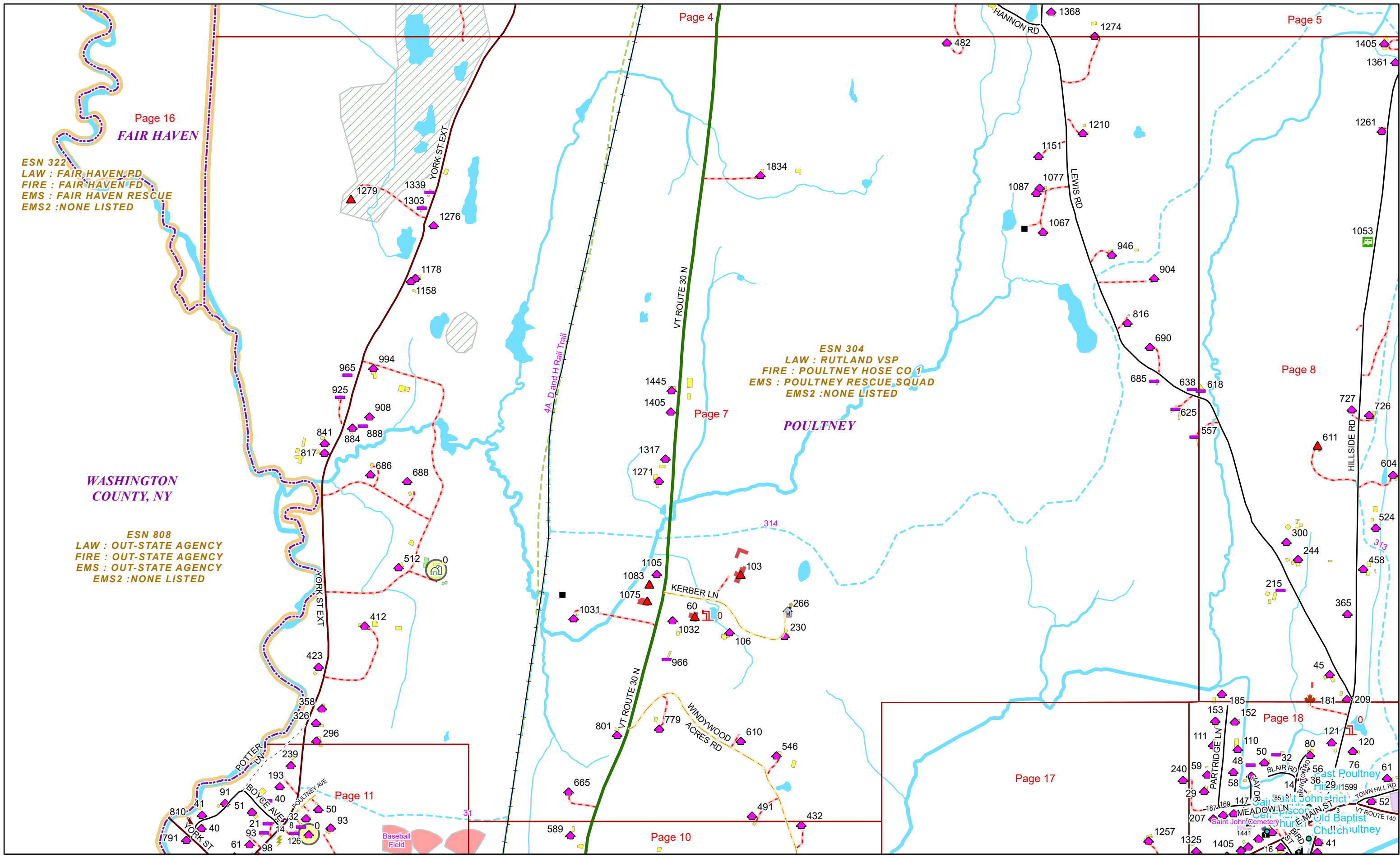
POULTNEY



0 0.15 0.3 0.6 Miles 1 inch equals 833 feet

9/16/2024

POULTNEY



ESN 322
LAW : FAIR HAVEN PD
FIRE : FAIR HAVEN FD
EMS : FAIR HAVEN RESCUE
EMS2 : NONE LISTED

ESN 304
LAW : RUTLAND VSP
FIRE : POULTNEY HOSE CO 1
EMS : POULTNEY RESCUE SQUAD
EMS2 : NONE LISTED

WASHINGTON COUNTY, NY
ESN 808
LAW : OUT-STATE AGENCY
FIRE : OUT-STATE AGENCY
EMS : OUT-STATE AGENCY
EMS2 : NONE LISTED

Page 16
FAIR HAVEN

Page 4

Page 5

Page 7

Page 8

Page 11

Page 10

Page 17

Page 18

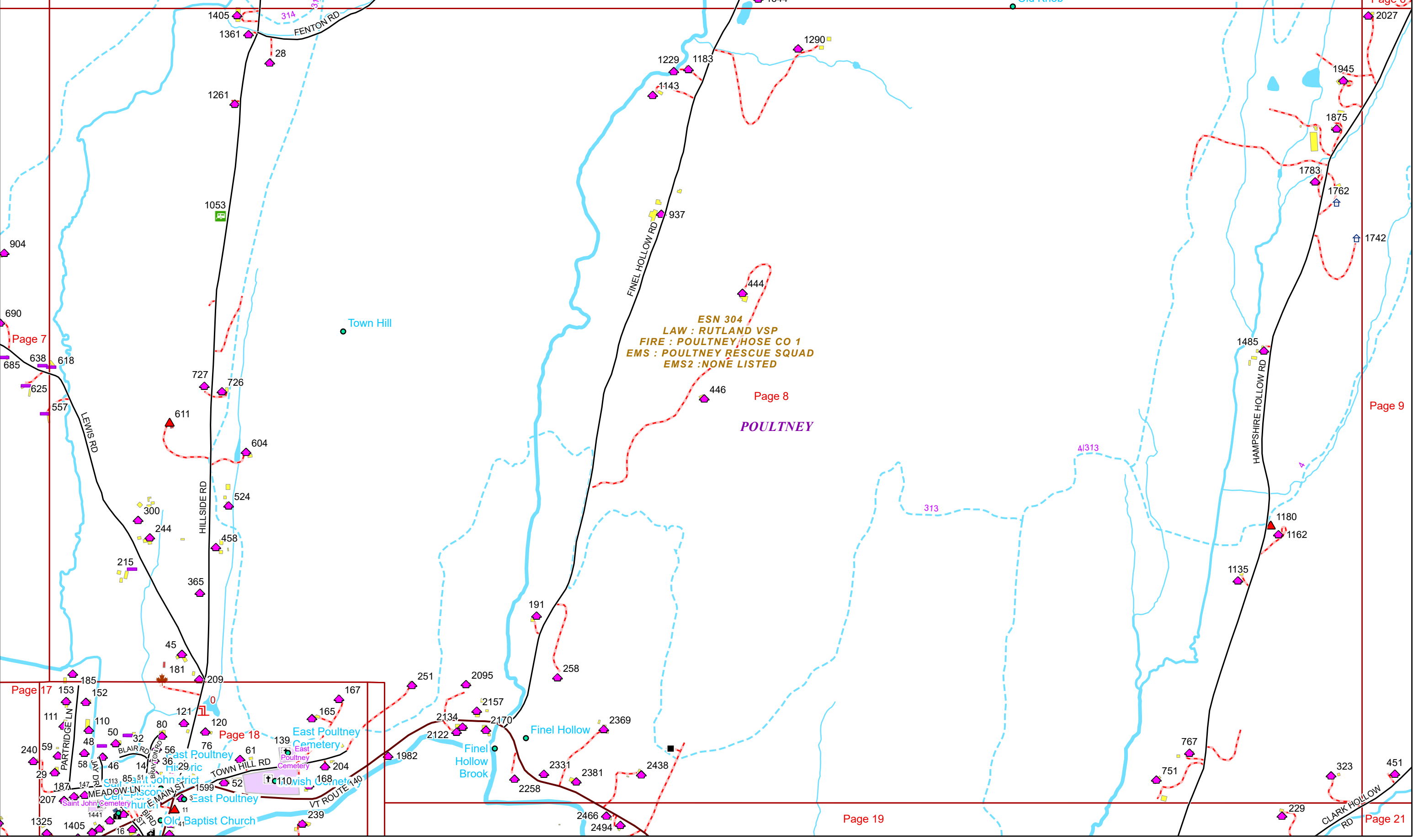


0 0.15 0.3 0.6 Miles 1 inch equals 833 feet

9/16/2024

POULTNEY

Page: 7



ESN 304
 LAW : RUTLAND VSP
 FIRE : POULTNEY HOSE CO 1
 EMS : POULTNEY RESCUE SQUAD
 EMS2 : NONE LISTED

POULTNEY


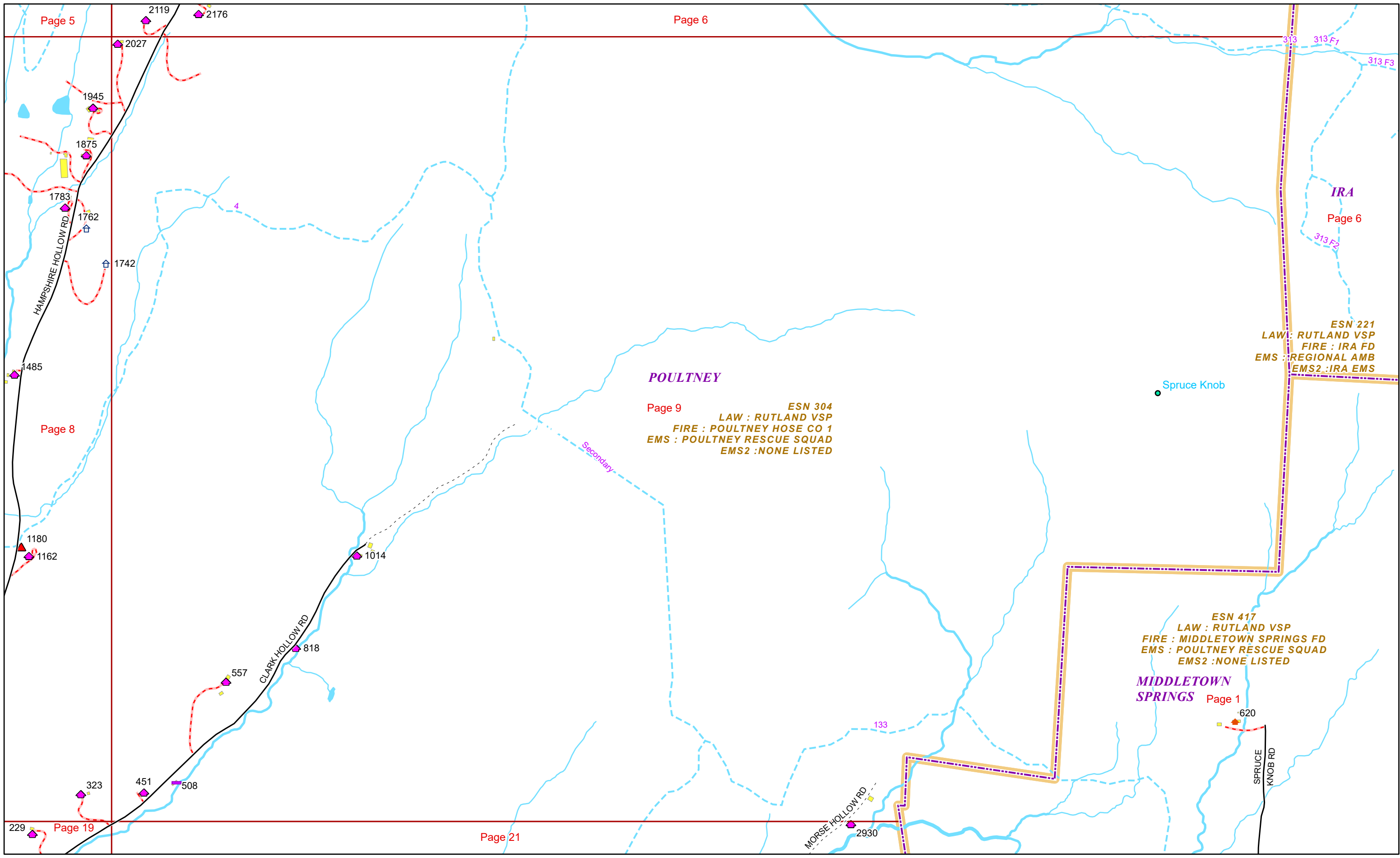


0 0.15 0.3 0.6 Miles 1 inch equals 833 feet

9/16/2024

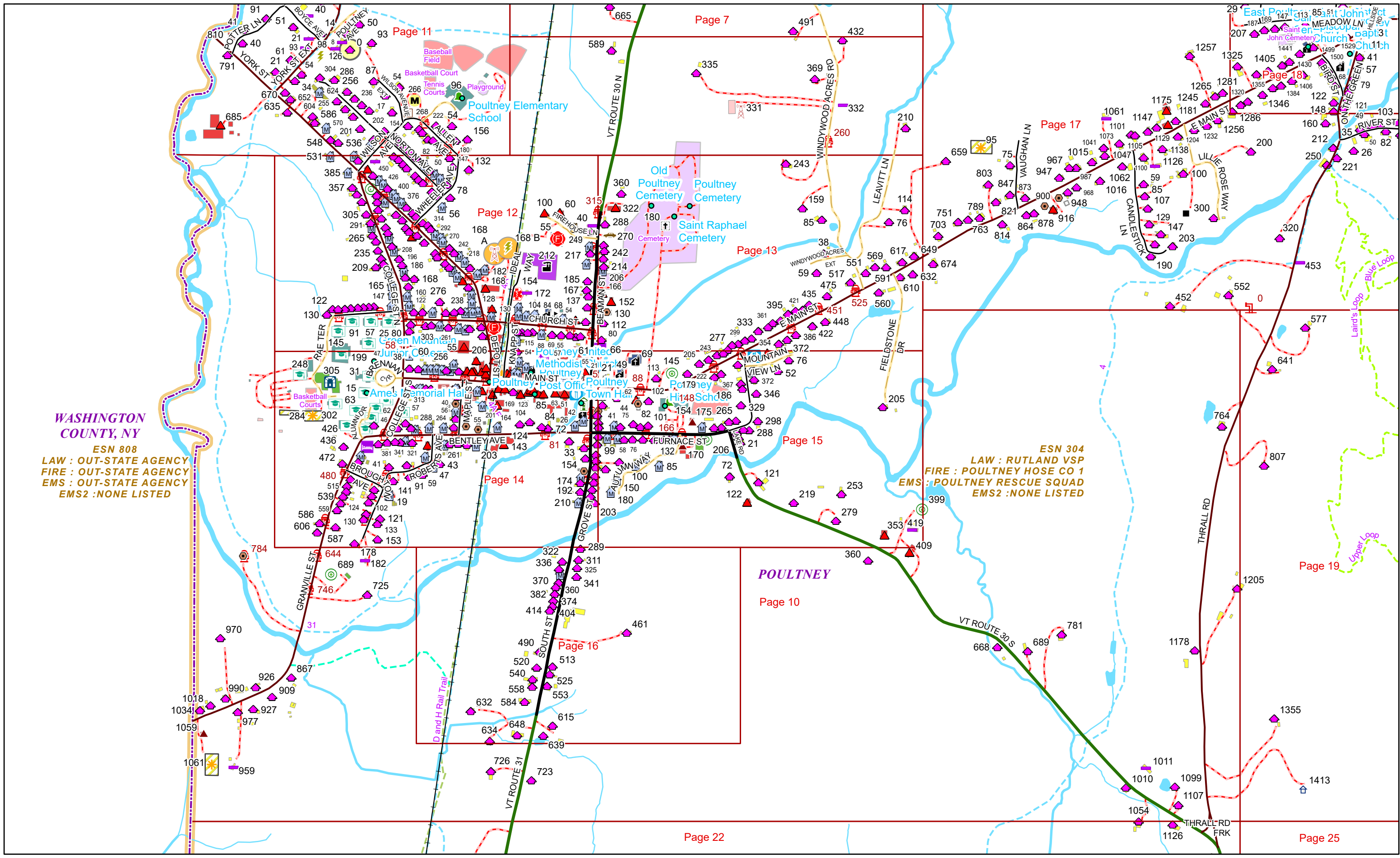
POULTNEY

Page: 8



9/16/2024

POULTNEY



WASHINGTON COUNTY, NY
ESN 808
LAW : OUT-STATE AGENCY
FIRE : OUT-STATE AGENCY
EMS : OUT-STATE AGENCY
EMS2 : NONE LISTED

ESN 304
LAW : RUTLAND VSP
FIRE : POULTNEY HOSE CO 1
EMS : POULTNEY RESCUE SQUAD
EMS2 : NONE LISTED

POULTNEY
Page 10



0 0.15 0.3 0.6 Miles 1 inch equals 833 feet

9/16/2024

POULTNEY

Page: 10

ESN 808
LAW : OUT-STATE AGENCY
FIRE : OUT-STATE AGENCY
EMS : OUT-STATE AGENCY
EMS2 : NONE LISTED

WASHINGTON
COUNTY, NY

ESN 304
LAW : RUTLAND VSP
FIRE : POULTNEY HOSE CO 1
EMS : POULTNEY RESCUE SQUAD
EMS2 : NONE LISTED

POULTNEY



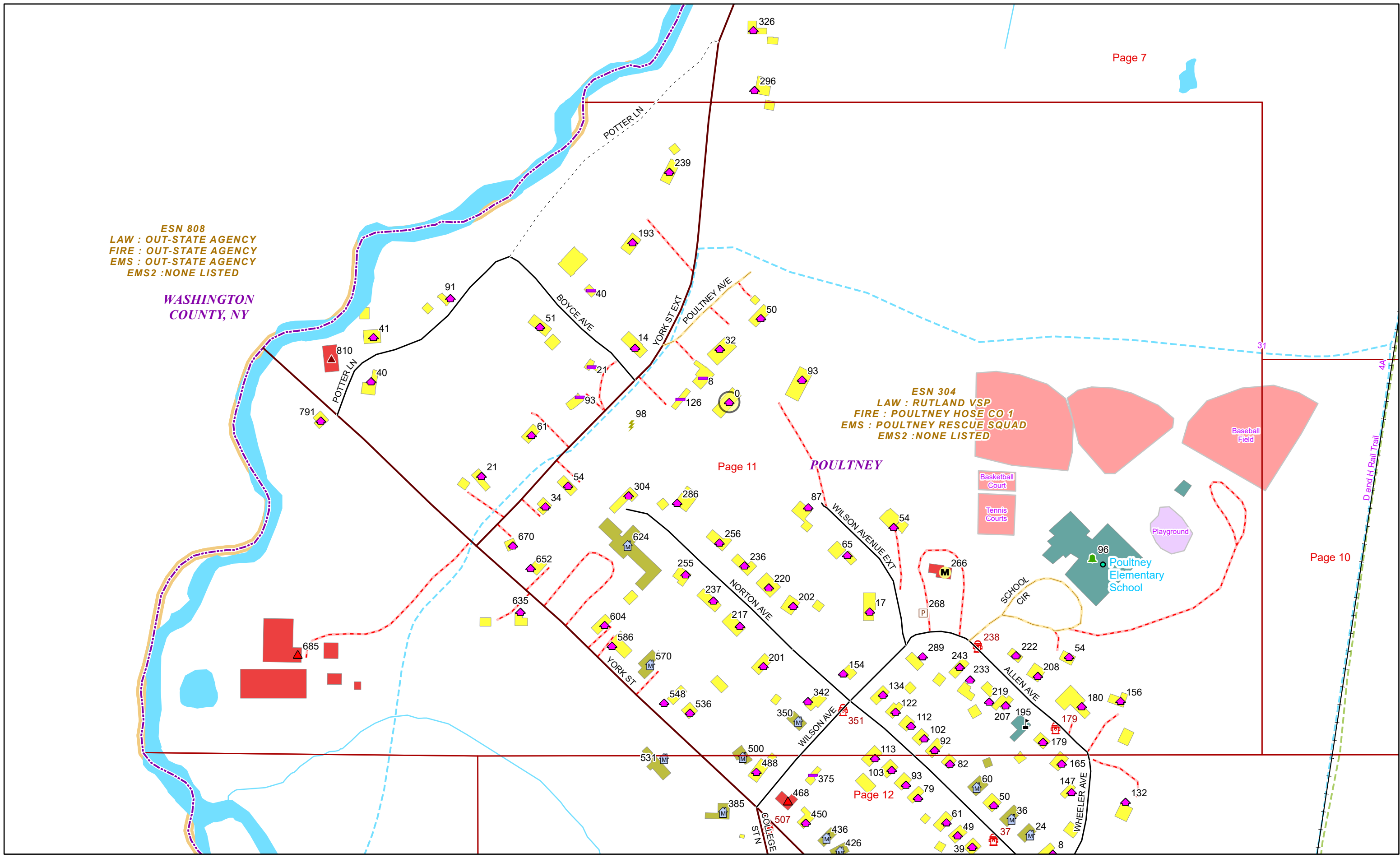
0 0.04 0.09 0.17 Miles

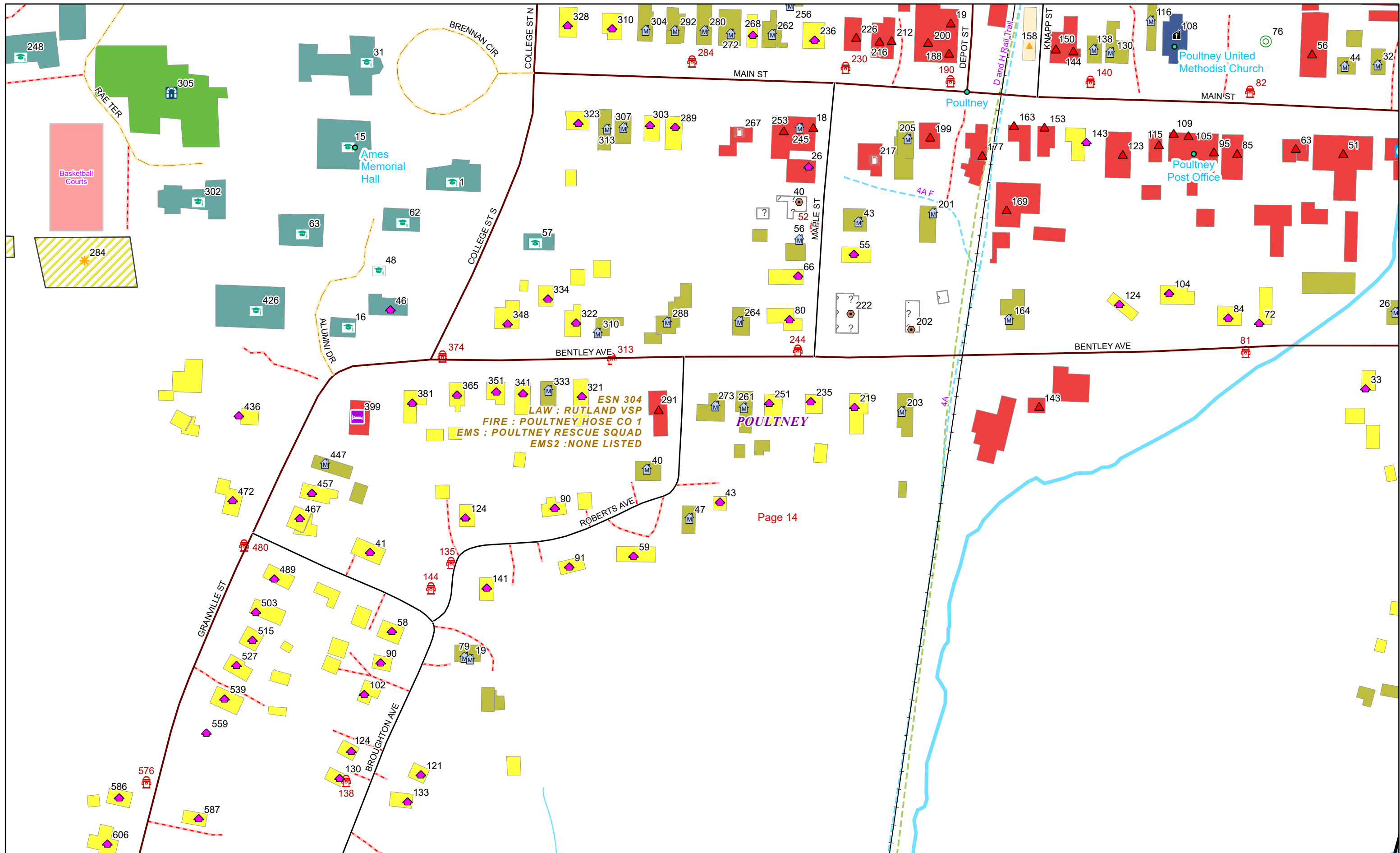
1 inch equals 250 feet

9/16/2024

POULTNEY

Page: 11






ESN 304
 LAW : RUTLAND VSP
 FIRE : POULTNEY HOSE CO 1
 EMS : POULTNEY RESCUE SQUAD
 EMS2 : NONE LISTED

POULTNEY

Page 14

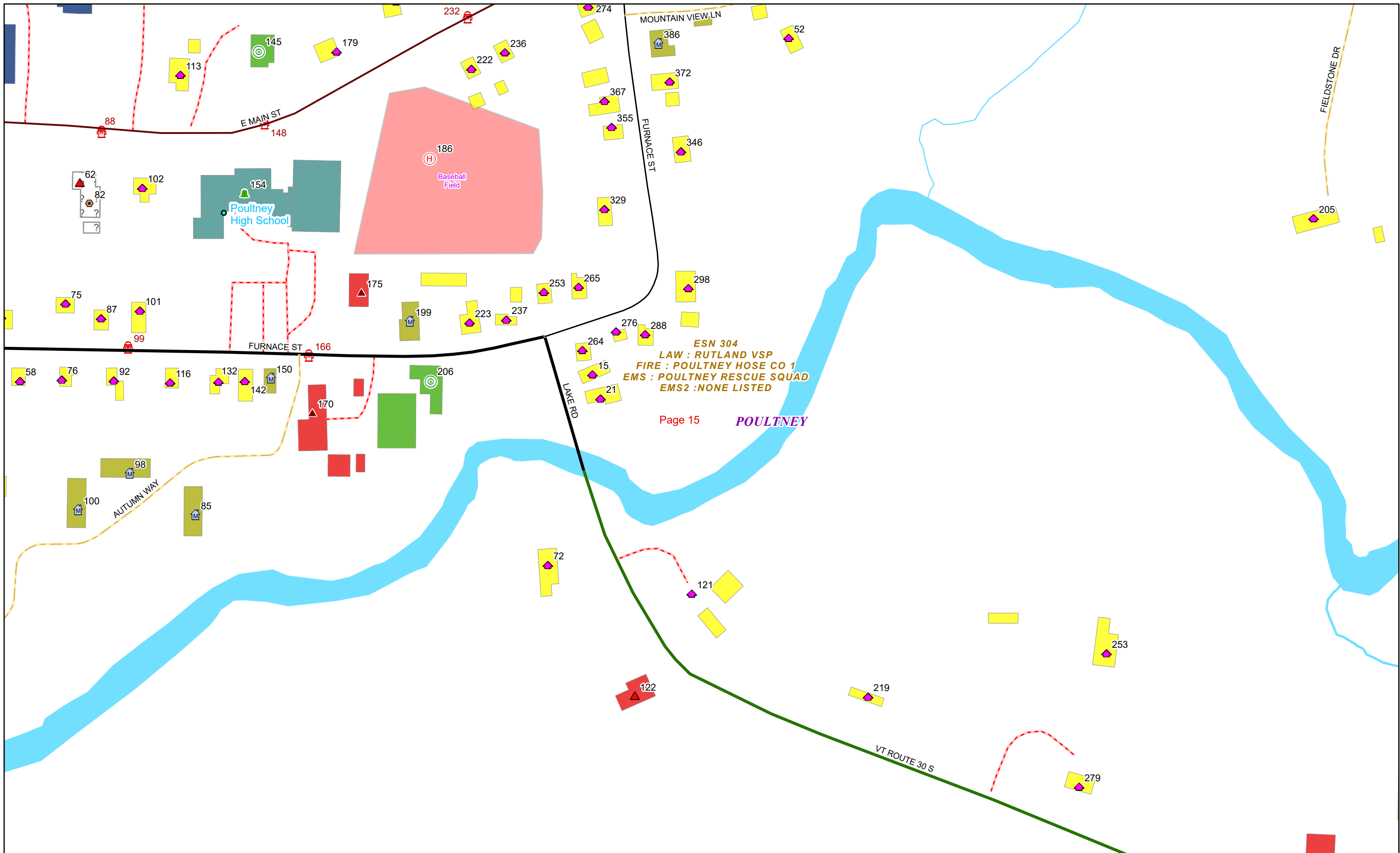


1 inch equals 167 feet

9/16/2024

POULTNEY

Page: 14



ESN 304
LAW : RUTLAND VSP
FIRE : POULTNEY HOSE CO 1
EMS : POULTNEY RESCUE SQUAD
EMS2 : NONE LISTED

Page 15 **POULTNEY**



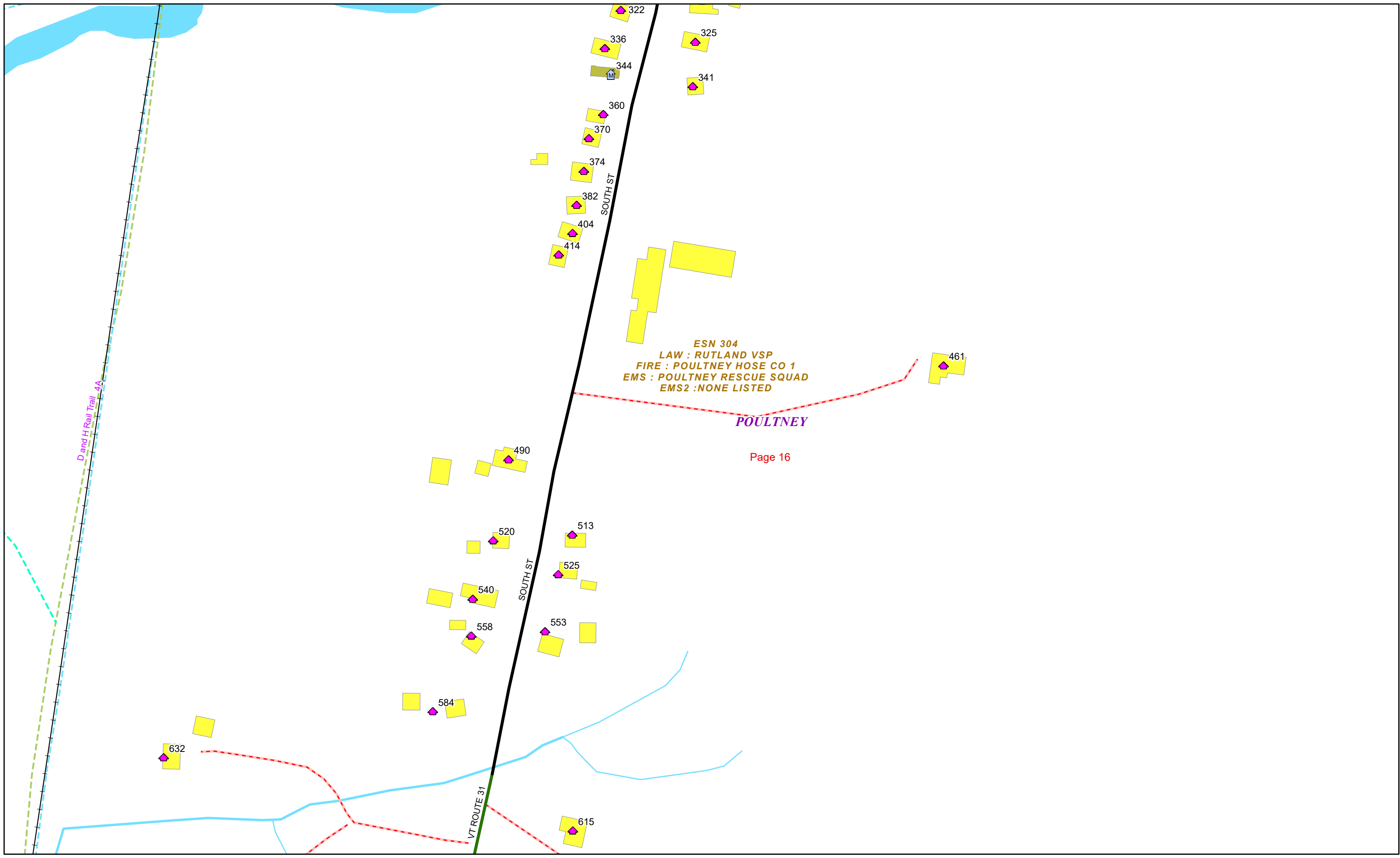
0 0.03 0.06 0.11 Miles

1 inch equals 167 feet

9/16/2024

POULTNEY

Page: 15



ESN 304
LAW : RUTLAND VSP
FIRE : POULTNEY HOSE CO 1
EMS : POULTNEY RESCUE SQUAD
EMS2 : NONE LISTED

POULTNEY

Page 16



0 0.03 0.06 0.11 Miles

1 inch equals 167 feet

9/16/2024

POULTNEY

Page: 16

ESN 304
LAW : RUTLAND VSP
FIRE : POULTNEY HOSE CO 1
EMS : POULTNEY RESCUE SQUAD
EMS2 : NONE LISTED

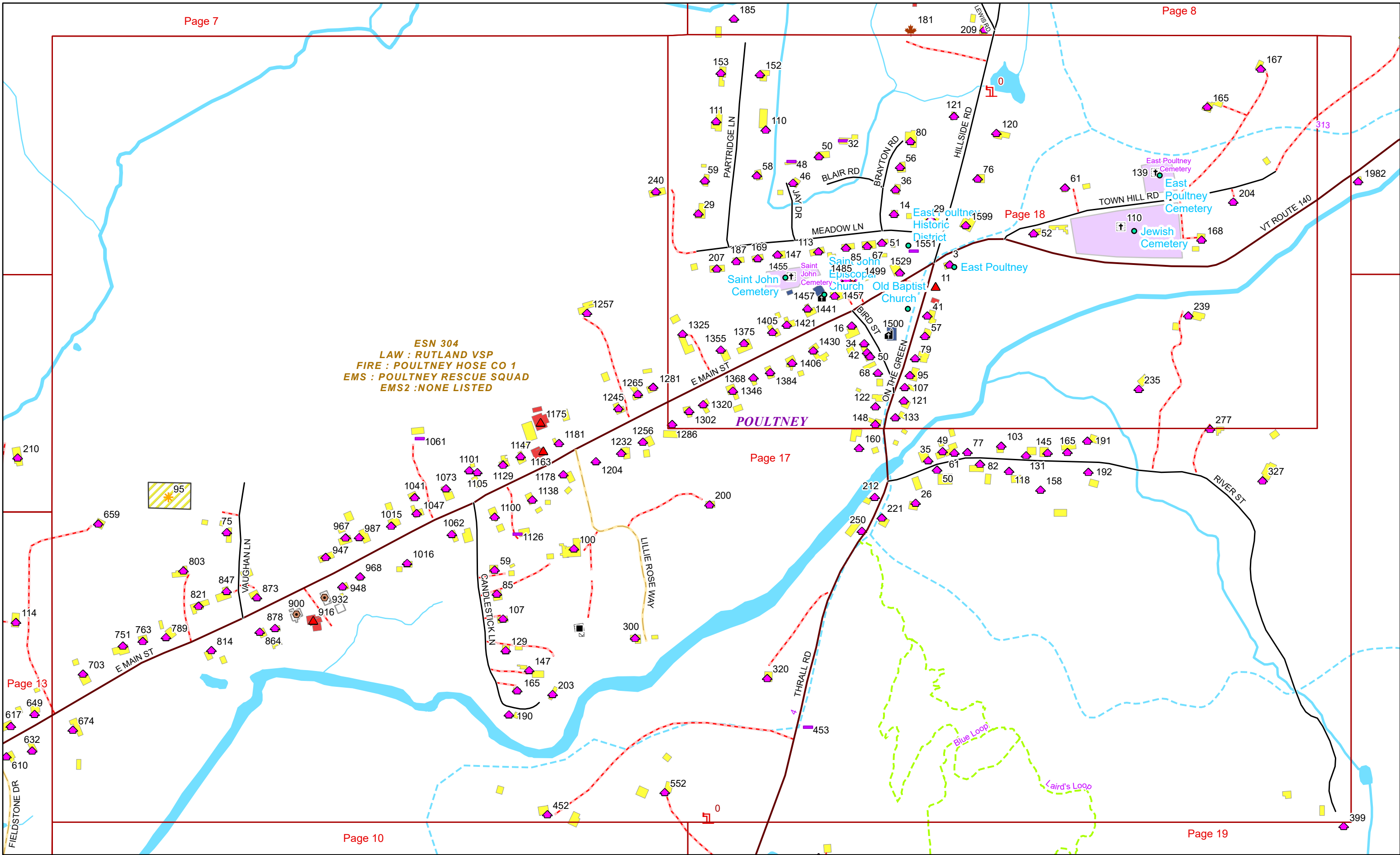


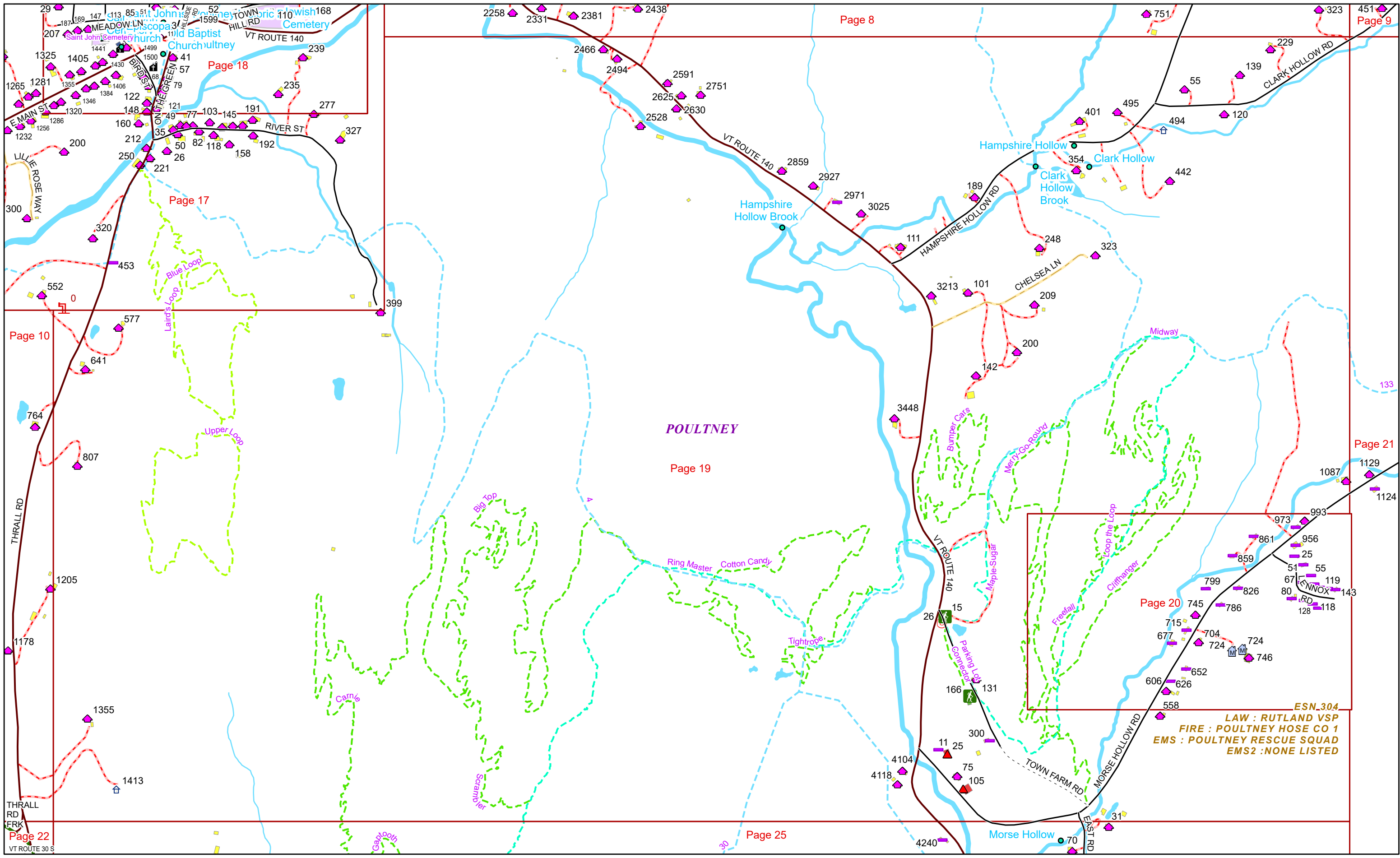
0 0.07 0.15 0.3 Miles 1 inch equals 417 feet

9/16/2024

POULTNEY

Page: 17





Page 8

Page 9

Page 18

Page 17

Page 10

POULTNEY

Page 19


Page 21

Page 20

Page 22

Page 25

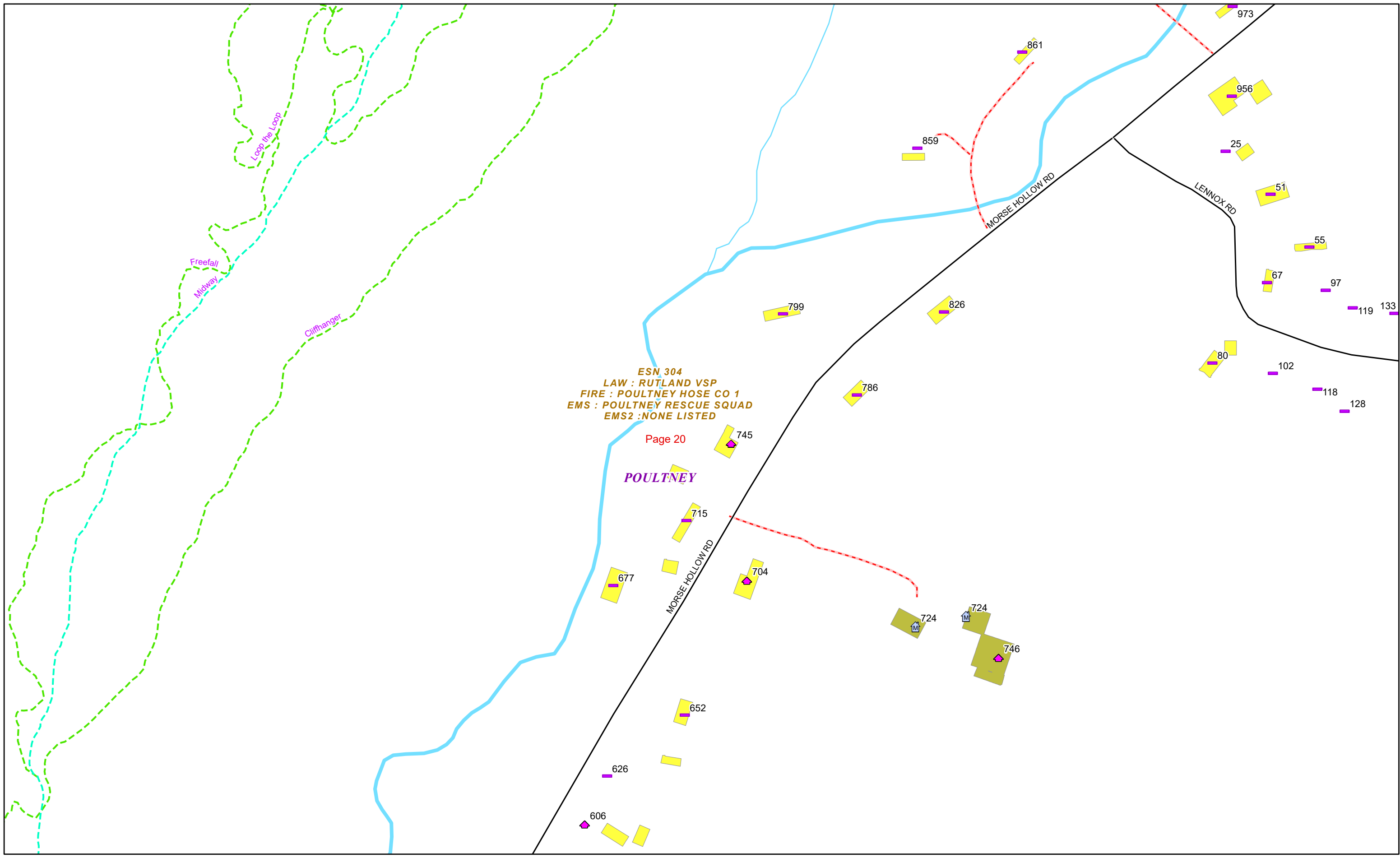
ESN_304
 LAW : RUTLAND VSP
 FIRE : POULTNEY HOSE CO 1
 EMS : POULTNEY RESCUE SQUAD
 EMS2 : NONE LISTED



9/16/2024

POULTNEY

Page: 19



ESN 304
LAW : RUTLAND VSP
FIRE : POULTNEY HOSE CO 1
EMS : POULTNEY RESCUE SQUAD
EMS2 : NONE LISTED

POULTNEY



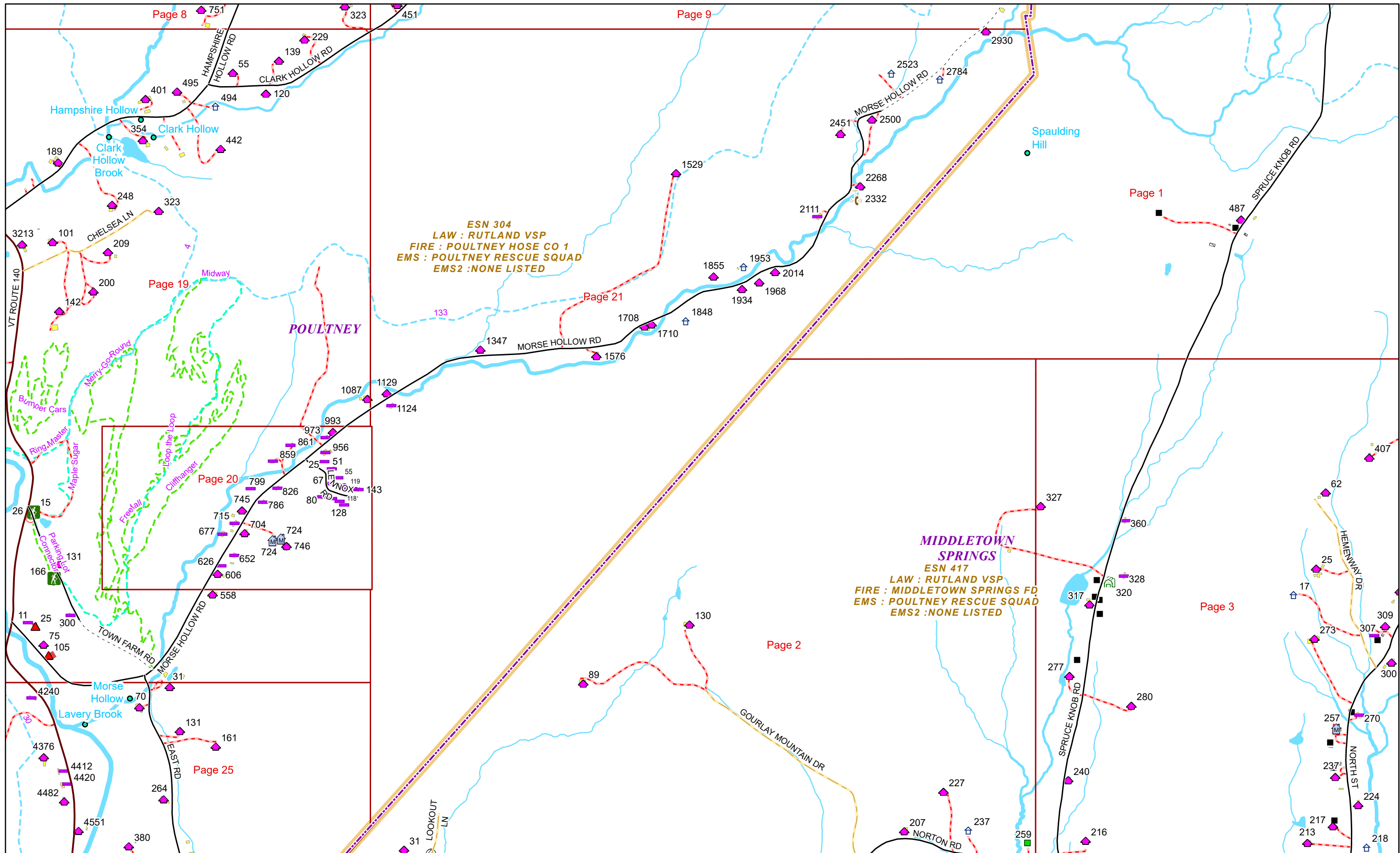
0 0.03 0.06 0.11 Miles

1 inch equals 167 feet

9/16/2024

POULTNEY

Page: 20



9/16/2024

POULTNEY

Page: 21

ESN 808
LAW : OUT-STATE AGENCY
FIRE : OUT-STATE AGENCY
EMS : OUT-STATE AGENCY
EMS2 : NONE LISTED

WASHINGTON
COUNTY, NY

ESN 304
LAW : RUTLAND VSP
FIRE : POULTNEY HOSE CO 1
EMS : POULTNEY RESCUE SQUAD
EMS2 : NONE LISTED

POULTNEY

Boczek Marsh
Wildlife
Management A*

Lily Pond

Lake St.
Catherine

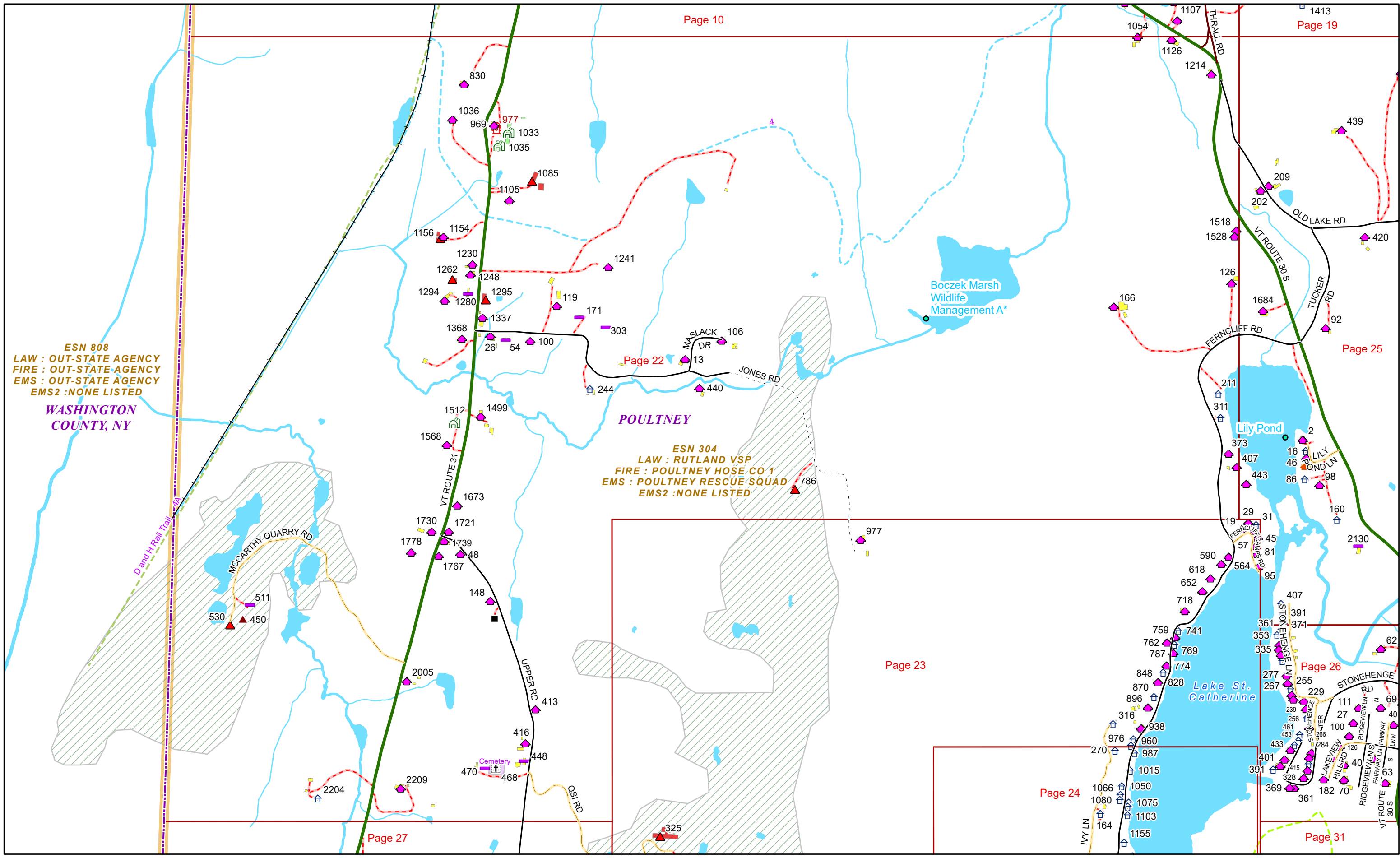


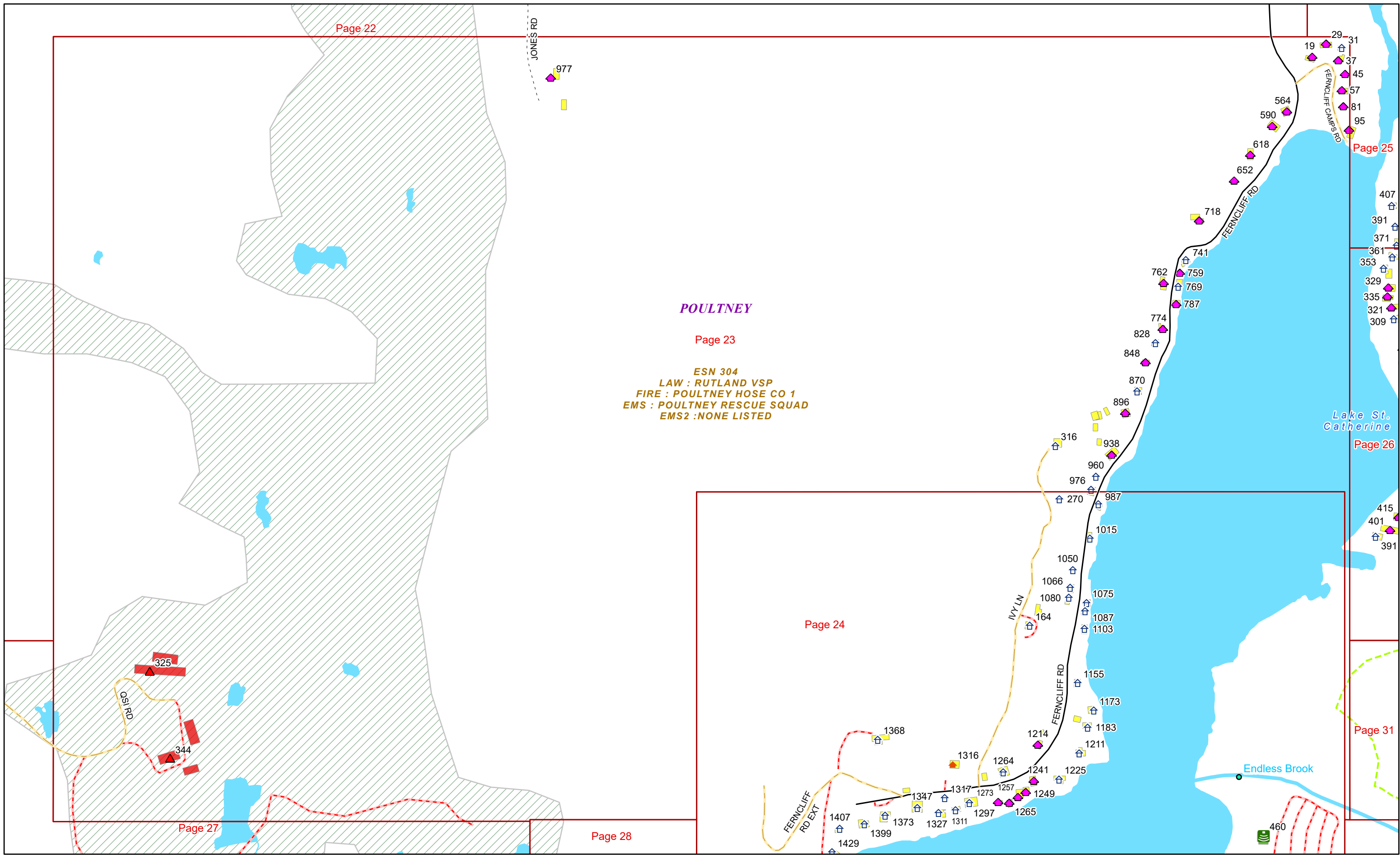
0 0.15 0.3 0.6 Miles 1 inch equals 833 feet

9/16/2024

POULTNEY

Page: 22





POULTNEY

Page 23

ESN 304
LAW : RUTLAND VSP
FIRE : POULTNEY HOSE CO 1
EMS : POULTNEY RESCUE SQUAD
EMS2 : NONE LISTED

Page 24

Page 27

Page 28

Page 25

Page 26

Page 31



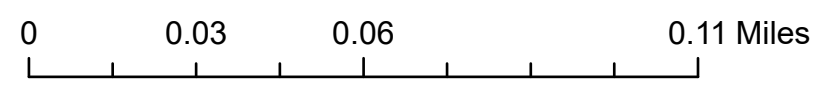
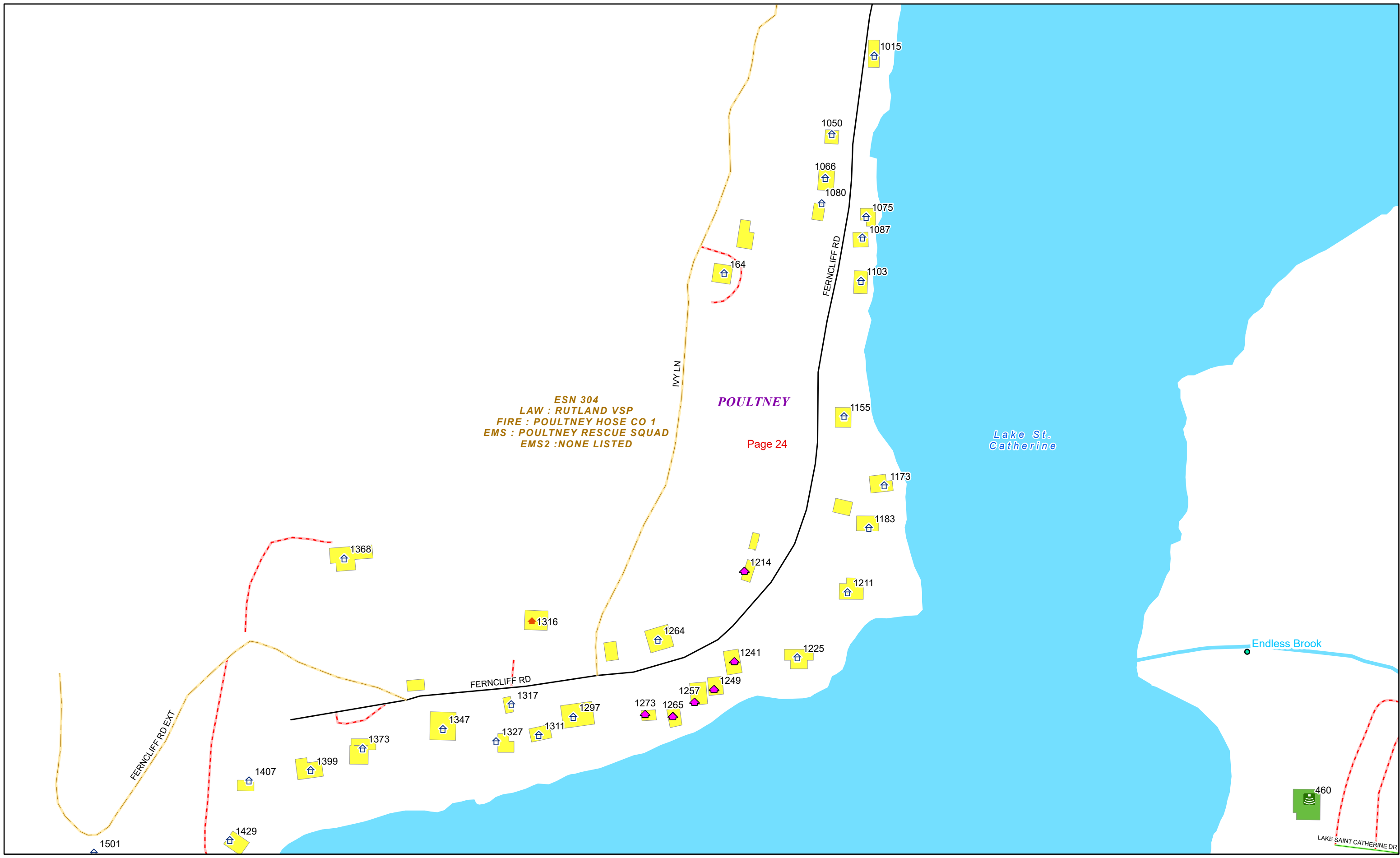
0 0.07 0.15 0.3 Miles

1 inch equals 417 feet

9/16/2024

POULTNEY

Page: 23

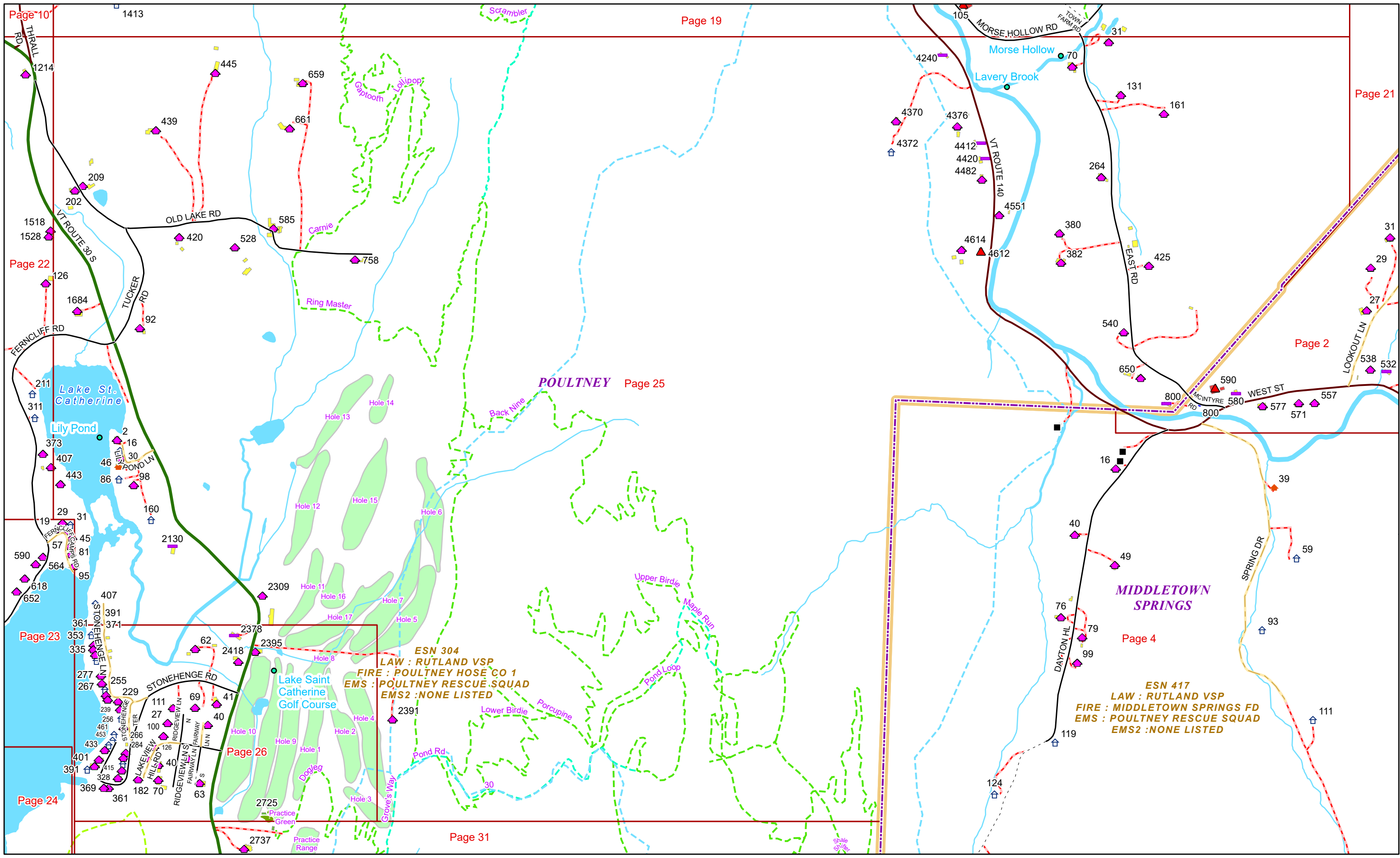


1 inch equals 167 feet

9/16/2024

POULTNEY

Page: 24



Page 10

Page 19

Page 21

Page 22

Page 2

Page 25

Page 23


MIDDLETOWN SPRINGS

Page 4

Page 24

Page 26

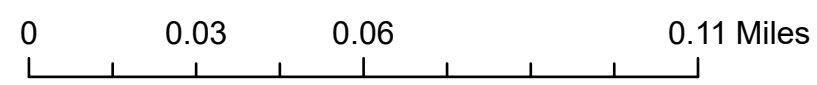
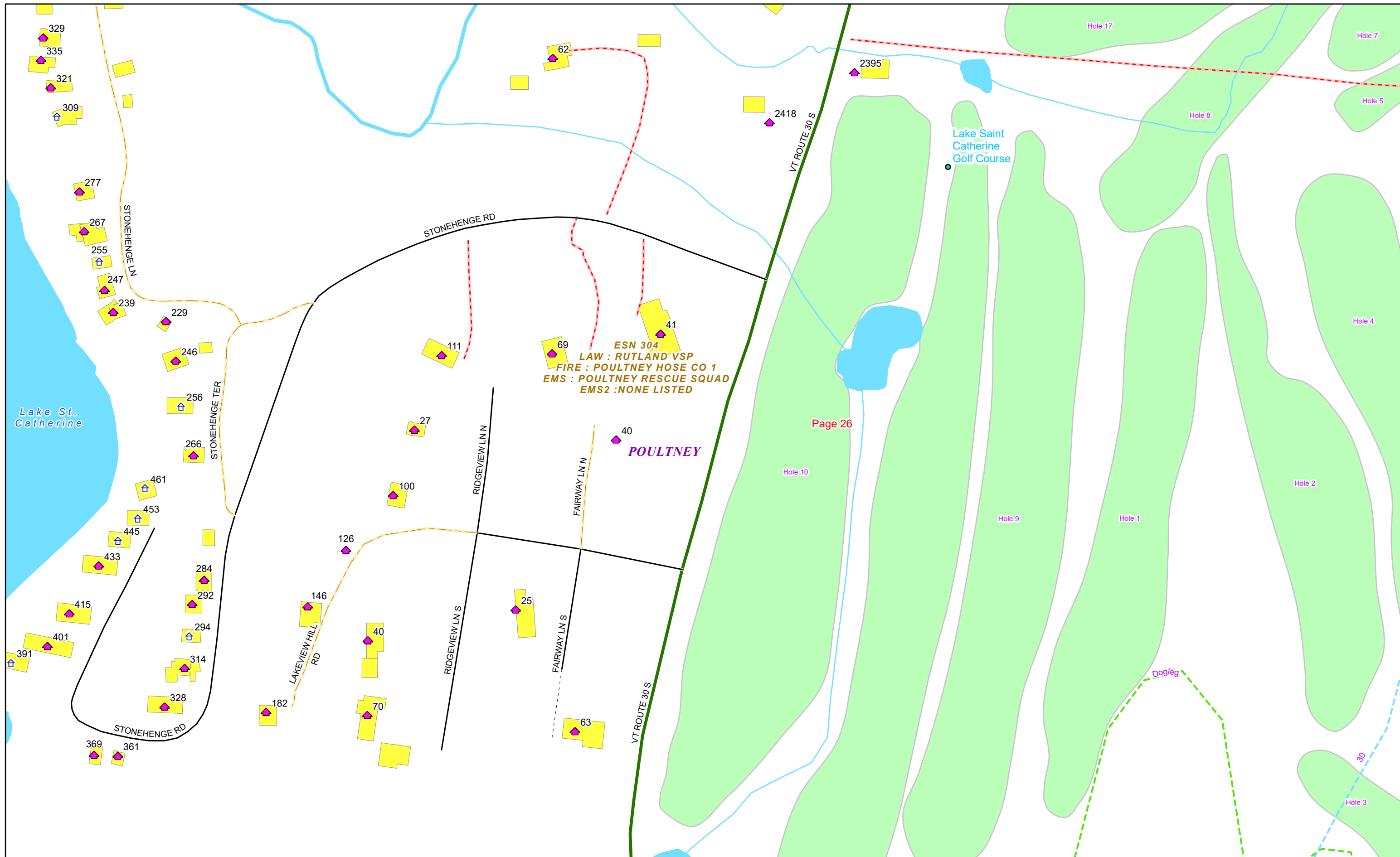
Page 31



9/16/2024

POULTNEY

Page: 25

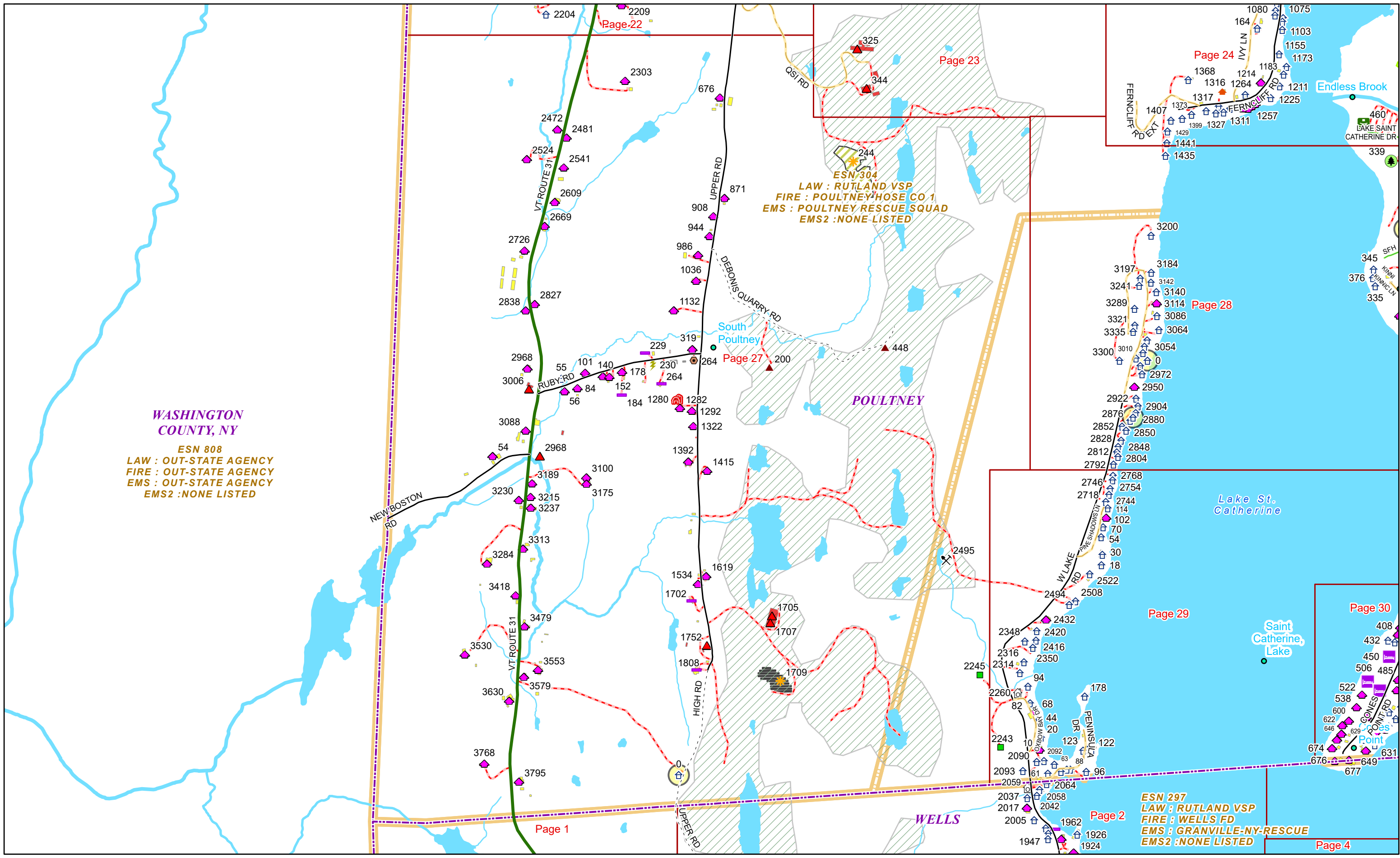


1 inch equals 167 feet

9/16/2024

POULTNEY

Page: 26

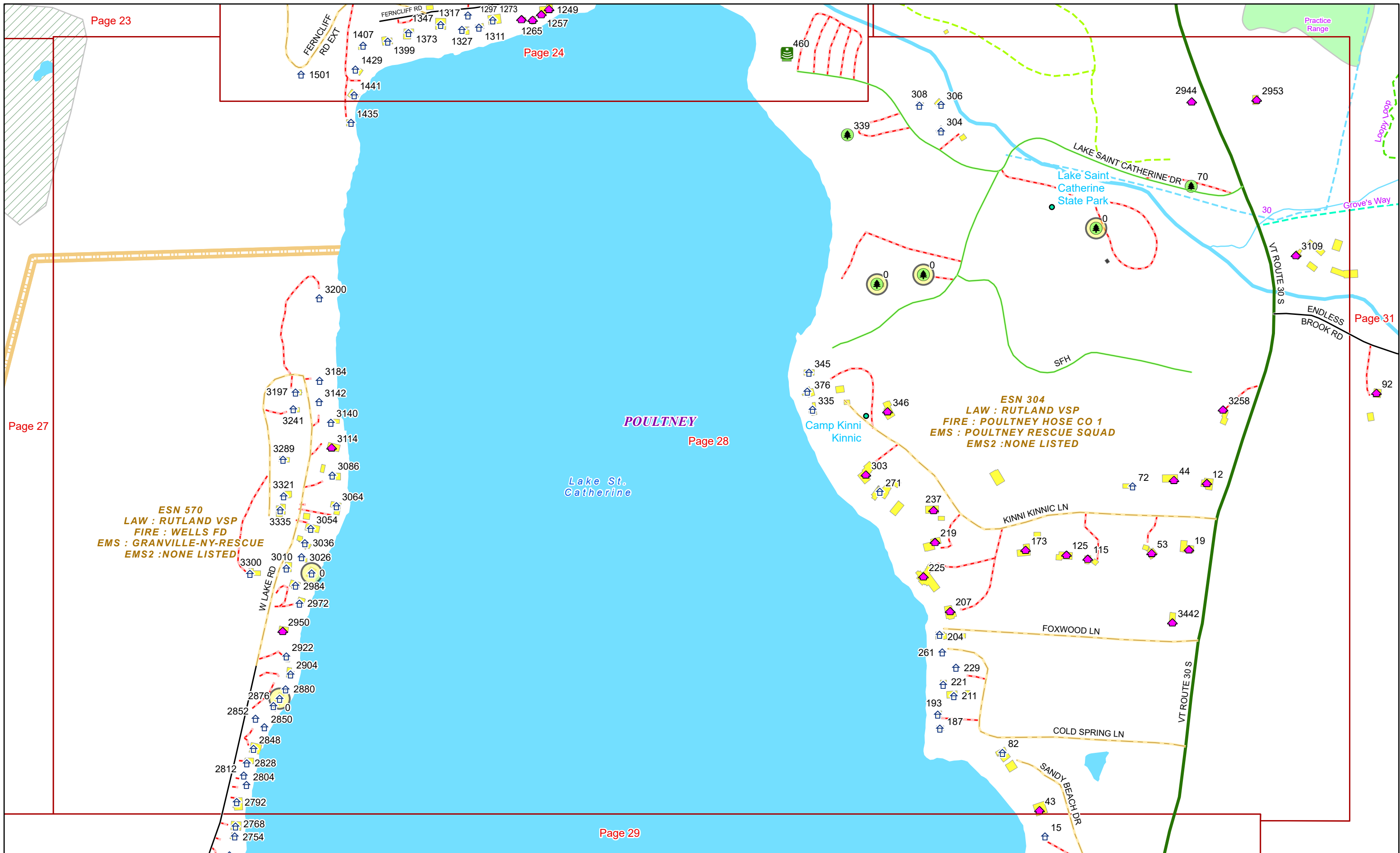


0 0.15 0.3 0.6 Miles

1 inch equals 917 feet

9/16/2024

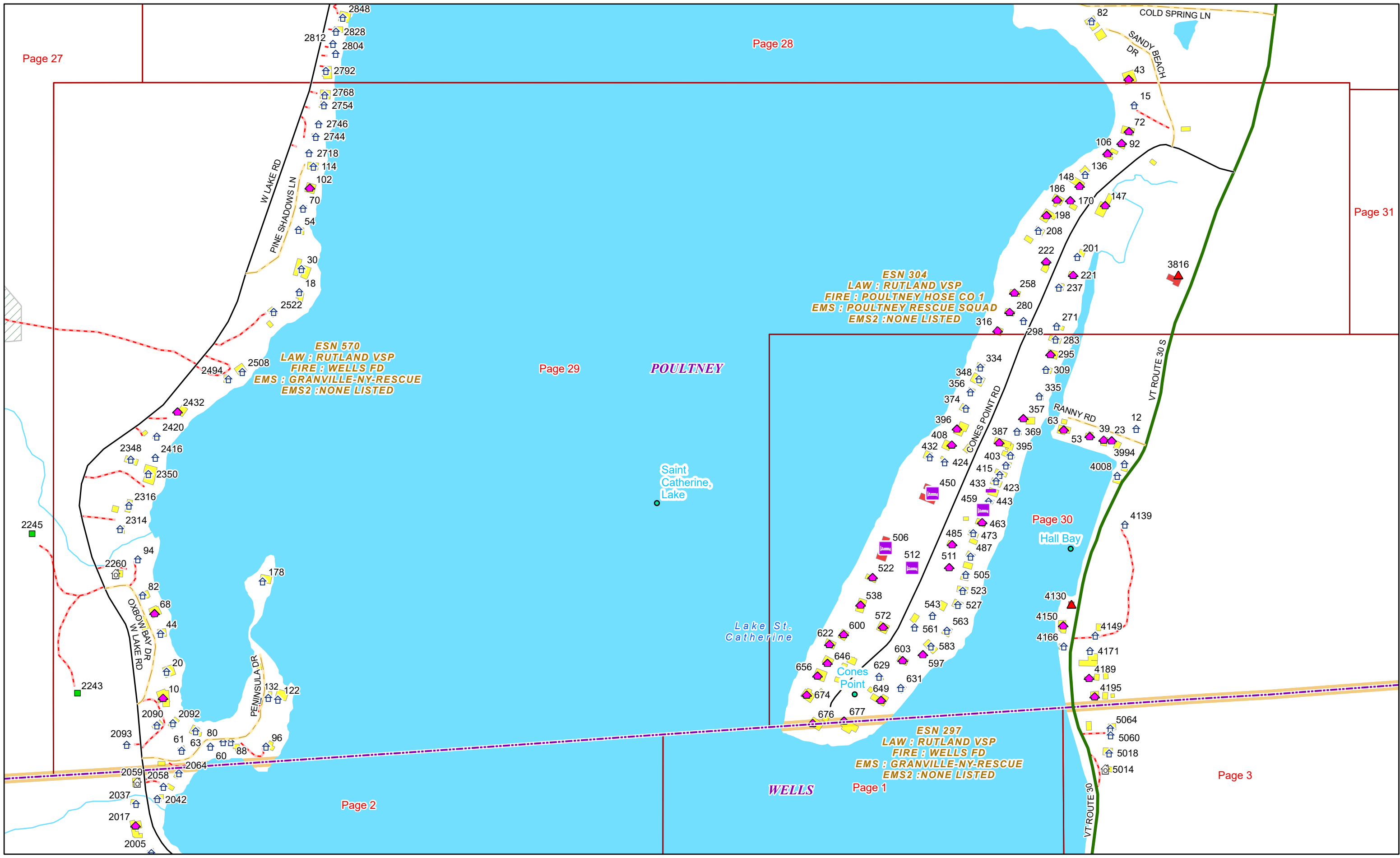
POULTNEY



0 0.07 0.15 0.3 Miles 1 inch equals 417 feet

9/16/2024

POULTNEY



Page 27

Page 28

Page 31

Page 29

Page 30

Page 3

Page 2

Page 1

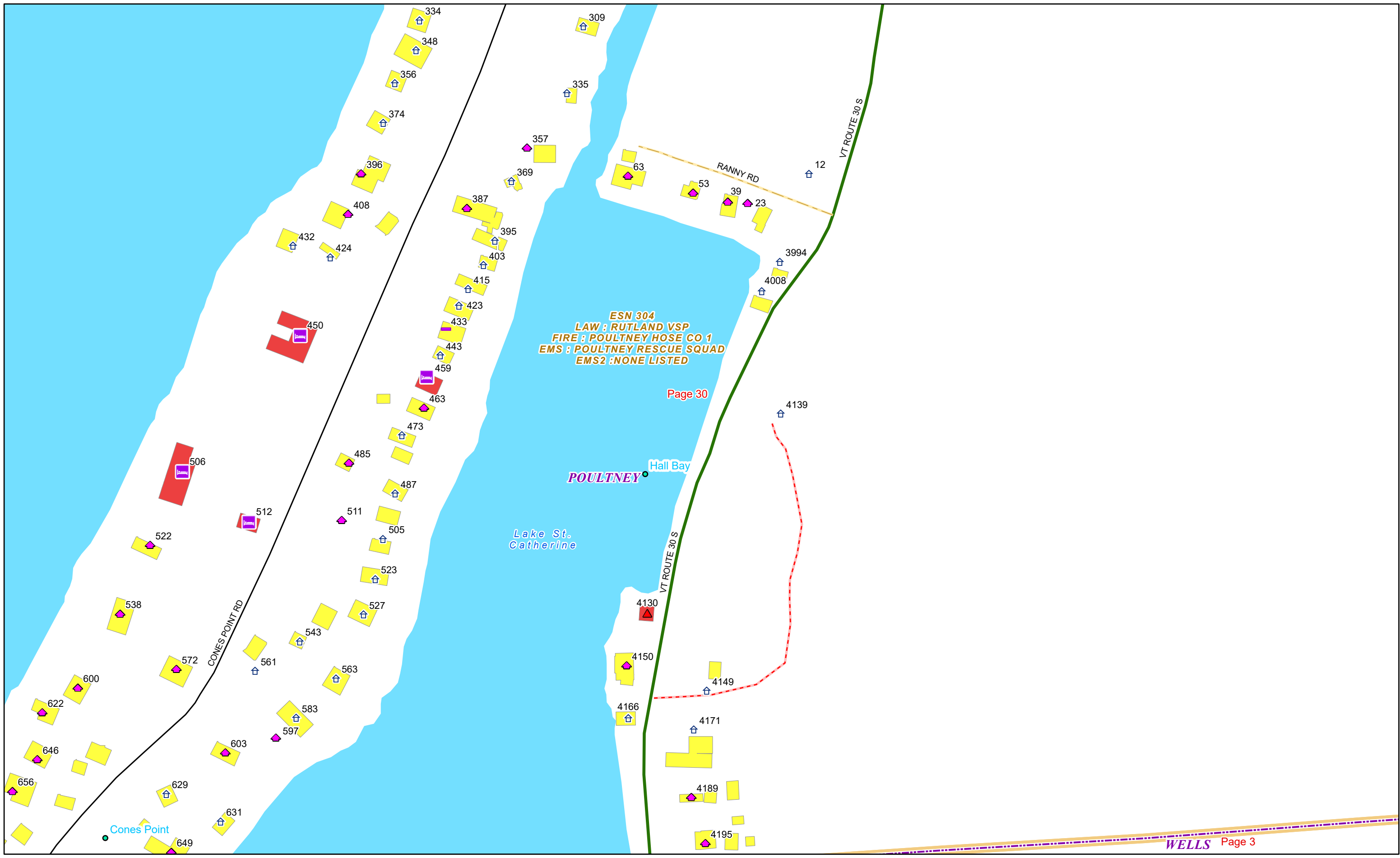


0 0.07 0.15 0.3 Miles 1 inch equals 417 feet

9/16/2024

POULTNEY

Page: 29



Page 30

WELLS Page 3



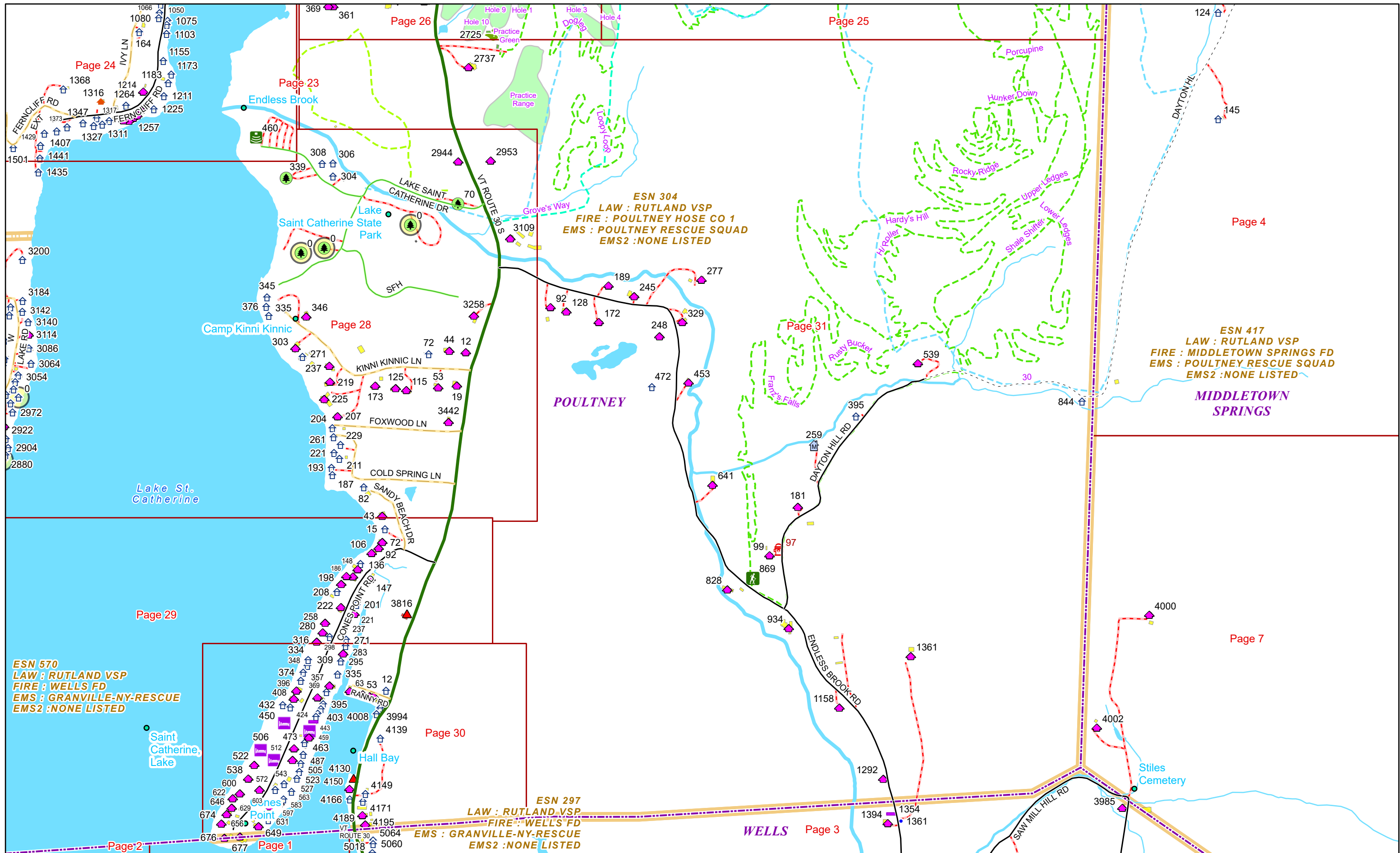
0 0.03 0.06 0.11 Miles

1 inch equals 167 feet

9/16/2024

POULTNEY

Page: 30



0 0.15 0.3 0.6 Miles 1 inch equals 833 feet

9/16/2024

POULTNEY