

**POWNA**

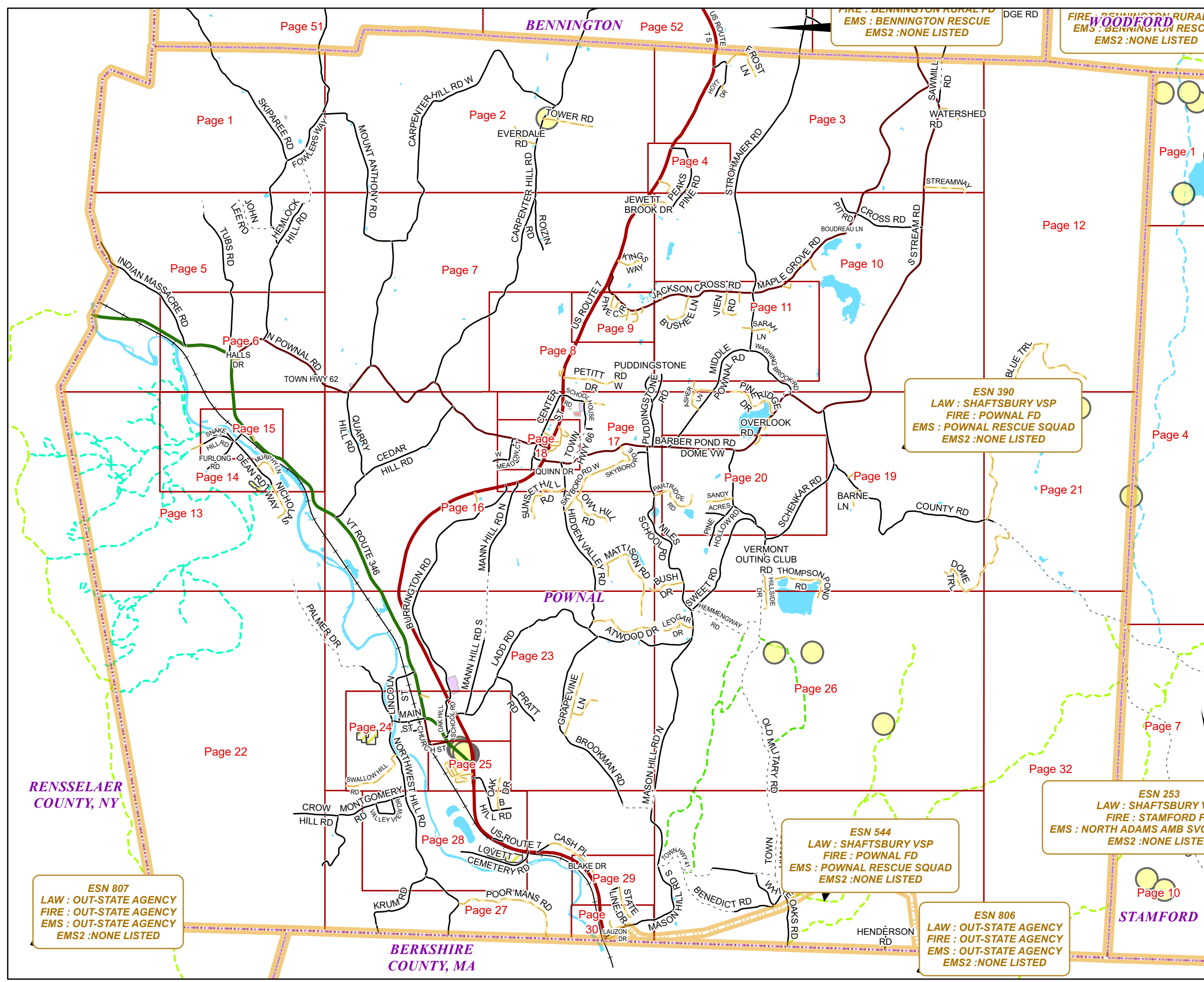

**E911 Mapbook with GIS Data**  
Use constraints: The 911 related data layers (Esites, Landmarks, Roads, Driveways, Footprints, Atlas Sheets, ESZ, etc.) were developed and designed for 911 purposes only. The user should understand that the nature of the 911 data layers means they are never complete. Each municipal government is responsible for maintenance of the 911 database. Other data (non-911 related) used in the Vermont 911 Mapbook is acquired from the Vermont Center for Geographic Information (VCGI) ([vcgi.vermont.gov](http://vcgi.vermont.gov)) and other Vermont organizations.

**Disclaimer:**  
This Vermont 911 Mapbook and Public GIS data is for general reference only. Data layers that appear on the map may or may not be accurate, current, or otherwise reliable. The Enhanced 911 Board and the State of Vermont make no representations of any kind, including but not limited to the warranties of merchantability or fitness for a particular use, nor are any such warranties to be implied with respect to the GIS data and Mapbook.

**For questions/updates, contact:**  
Vermont Enhanced 911 Board  
6 Baldwin St – 2nd Floor  
Montpelier VT 05633-7960

Phone: 802-828-4911  
Email: [e911.info@vermont.gov](mailto:e911.info@vermont.gov)  
Web site: [e911.vermont.gov](http://e911.vermont.gov)



























9/16/2024



























































# Legend





























## ESITES




























### SITETYPE

-  \*\*COMMERCIAL
-  \*\*CULTURAL
-  \*\*EDUCATIONAL
-  \*\*GOVERNMENT
-  \*\*INDUSTRIAL
-  \*\*OTHER COMMERCIAL
-  \*\*PUBLIC GATHERING
-  \*\*UTILITY
-  ABANDONED
-  ACCESS POINT
-  ACCESSORY BARN
-  ACCESSORY BUILDING
-  AIR SUPPORT / MAINTENANCE FACILITY
-  AIR TRAFFIC CONTROL CENTER / COMMAND CENTER
-  AIRPORT TERMINAL
-  AMBULANCE SERVICE
-  AUDITORIUM / CONCERT HALL / THEATER / OPERA HOUSE
-  BANK
-  BOAT RAMP / DOCK
-  BORDER CROSSING
-  BORDER PATROL
-  BREWERY
-  BUS STATION / DISPATCH FACILITY
-  CAMP
-  CAMPGROUND
-  CEMETERY

-  CITY / TOWN HALL
-  COAST GUARD
-  COLLEGE / UNIVERSITY
-  COMMERCIAL CONSTRUCTION SERVICE
-  COMMERCIAL FARM
-  COMMERCIAL GARAGE
-  COMMERCIAL W/RESIDENCE
-  COMMUNICATION BOX
-  COMMUNICATION TOWER
-  COMMUNITY / RECREATION FACILITY
-  CONDOMINIUM
-  COURT HOUSE
-  CUSTOMS SERVICE
-  DAY CARE FACILITY
-  DEVELOPMENT SITE
-  EBS TOWER
-  EMERGENCY PHONE / CALLBOX
-  FAIR / EXHIBITION/ RODEO GROUNDS
-  FERRY TERMINAL / DISPATCH FACILITY
-  FIRE STATION
-  FISH FARM / HATCHERY
-  FITNESS FACILITY
-  FOOD DISTRIBUTION CENTER
-  GAS STATION
-  GATED W/BUILDING
-  GATED W/O BUILDING
-  GOLF COURSE
-  GRAVEL PIT / QUARRY / MINE

-  GREENHOUSE / NURSERY
-  GROCERY STORE
-  HARBOR / MARINA
-  HAZARDOUS MATERIALS FACILITY
-  HAZARDOUS STORAGE FACILITY
-  HEALTH CLINIC
-  HELIPAD / HELIPORT / HELISPOT
-  HISTORIC SITE / POINT OF INTEREST
-  HOSPITAL / MEDICAL CENTER
-  HOUSE OF WORSHIP
-  HYDROELECTRIC FACILITY
-  ICE ARENA
-  INSTITUTIONAL RESIDENCE / DORM / BARRACKS
-  LANDFILL
-  LAW ENFORCEMENT
-  LIBRARY
-  LODGING B&B / HOTEL / MOTEL / INN
-  LOOKOUT TOWER
-  LUMBER MILL / SAW MILL
-  MANUFACTURING FACILITY
-  MOBILE HOME
-  MORGUE
-  MULTI-FAMILY DWELLING
-  MUSEUM
-  NATIONAL GUARD /
-  NUCLEAR FACILITY
-  NURSING HOME / LONG TERM CARE
-  OFFICE BUILDING

-  OIL / GAS FACILITY
-  OTHER
-  OTHER RESIDENTIAL
-  OUTPATIENT CLINIC
-  PARK AND RIDE / COMMUTER
-  PHARMACY
-  PICNIC AREA
-  POST OFFICE
-  PRISON / CORRECTIONAL FACILITY
-  PRIVATE AND EXPRESS SHIPPING FACILITY
-  PSAP
-  PUBLIC BEACH
-  PUBLIC TELEPHONE
-  PUBLIC WATER SUPPLY INTAKE
-  PUBLIC WATER SUPPLY WELL
-  PUMP STATION
-  RACE TRACK / DRAGSTRIP
-  RAILROAD STATION
-  RESIDENTIAL FARM
-  REST STOP / ROADSIDE PARK
-  RESTAURANT
-  RETAIL FACILITY
-  RV HOOKUP
-  SCHOOL K / 12
-  SEASONAL HOME
-  SHOOTING RANGE
-  SINGLE FAMILY DWELLING
-  SKI AREA / ALPINE

-  SOLAR FACILITY
-  SPORTS ARENA /
-  STATE CAPITOL
-  STATE GARAGE
-  STATE GOVERNMENT FACILITY
-  STATE PARK
-  STORAGE UNITS
-  SUBSTATION
-  SUGARHOUSE
-  TEMPORARY STRUCTURE
-  TOWN GARAGE
-  TOWN OFFICE
-  TRAILHEAD
-  TRANSFER STATION
-  UNKNOWN
-  US FOREST FACILITY
-  US GOVERNMENT FACILITY
-  UTILITY POLE W/PHONE
-  VETERINARY HOSPITAL / CLINIC
-  VISITOR / INFORMATION CENTER
-  WAREHOUSE
-  WASTE / BIOMASS FACILITY
-  WASTEWATER TREATMENT PLANT
-  WATER TANK
-  WATER TOWER
-  WIND FACILITY / WIND TOWER
-  YOUTH CAMP

# Legend

## Roads

-  Interstate Highway
-  US Highway
-  State Highway
-  Town Highway Class 1
-  Town Highway Class 2
-  Town Highway Class 3
-  Town Highway Class 4
-  Private
-  Driveway
-  Discontinued Road
-  Legal Trail
-  Ferry
-  Military - no public access
-  National Forest Highway
-  State Forest Highway
-  Proposed
-  Rivers
-  Driveways
- 

## Hydrants

-  Drafting Site
-  Dry Hydrant
-  Municipal Hydrant
-  Pressurized Hydrant

## Townline





## Emergency Service Zones



## FootPrints

-  Airport
-  Solar Field
-  Alpine Trail Easiest
-  Alpine Trail Intermediate
-  Alpine Trail Advanced
-  Alpine Trail Expert
-  Alpine Glade Marked
-  Alpine Glade Not Marked
-  Building
-  Farm
-  Golf Course
-  Quarry
-  Park
-  Shopping Center
-  Stadium/Arena
-  Other

## Addressing Error

-  Orange - Duplicated Addressed Building
-  Yellow - Unnumbered Building

# POWNAL Road Name Index

ROAD NAME	PAGE(S)
ANNAS WAY	29
ARMSTRONG LN	16
ASHER LN	10,19
ATWOOD DR	23
B HILL RD	25,28
BANNISTER HILL RD	24
BARBER POND RD	17,18,19,20
BARBS WAY	10
BARNE LN	19
BEECHWOOD LN	20
BENEDICT RD	31
BLAKE DR	29
BLUE TRL	12,21
BLUEBERRY HL	8
BOUDREAU LN	10
BROOKMAN RD	23,27
BRYCE RD	3
BURDICK TRAILER PARK	24
BURRINGTON RD	16,17,23,24
BUSH DR	16,19
BUSHEE LN	11
BUTTERNUT LN	9
CARDINAL BLVD	25
CARPENTER HILL RD	2,7,8,52
CARPENTER HILL RD W	2,7
CARRIAGE BARN RD	18
CASH PL	27,29
CEDAR HILL RD	16
CENTER ST	17,18
CHICKADEE DR	25
CHIPMUNK AVE	18
CHURCH ST	24,25
CIDER MILL LN	19

ROAD NAME	PAGE(S)
COUNTY RD	19,21,32
CROSS RD	10
CROW HILL RD	22,27
DEAN RD	14,15
DOME TRL	19,21,26
DOME VW	20
DUTCH HAVEN RD	4
EAST CT	18
EVERDALE RD	2
EVERGREEN PARK	29
FERN ST	29
FIELD WAY	16
FLOYDS WAY	17
FOWLERS WAY	1
FRENCH HILL DR	15
FROST LN	3
FUNNY FARM RD	10
FURLONG RD	14,15
GRAPEVINE LN	23
GREEN MOUNTAIN	25
TRAILER PARK	
HALLS DR	6
HEMLOCK HILL RD	1,5
HEMMENGWAY RD	26
HENDERSON RD	31
HIDDEN VALLEY RD	16,17,18,23
HILLSIDE DR	19,26
HORSESHOE LN	10
HOYT DR	3
HUSE LN	17
INDIAN MASSACRE RD	5,6
JACKSON CROSS RD	7,8,9,11
JELLEYS RD	11

ROAD NAME	PAGE(S)
JEWETT BROOK DR	7,10
JOHN LEE RD	5
KINGS WAY	7
KRUM RD	27,28
LADD RD	23,24,26
LAKE VIEW DR	19,20
LAUZON DR	30
LAZY LN	18
LEDGAR DR	26
LIBERTY ST	24
LINCOLN ST	23,24
LITTLE BROOK LN	25
LOVETT CEMETERY RD	27,28
MAIN ST	24
MANN HILL RD N	16,17
MANN HILL RD S	16,23,24
MAPLE GROVE RD	3,10,11
MASON HILL RD N	26,27,31
MASON HILL RD S	27,30,31
MATTISON RD	16,23
METCALFE DR	7
MIDDLE POWNAL RD	10,11,19,20
MONTGOMERY RD	22,27,28
MOONRISE DR	18
MORNING DOVE DR	9
MOUNT ANTHONY RD	1,2,7,51
MURPHY LN	14
N POWNAL RD	6,7,16,18
NICHOLAS WAY	13,14
NILES SCHOOL RD	16,17,19,26
NORTHVIEW DR	20
NORTHWEST HILL RD	24,27,28
NUTMEG AVE	25

# POWNAL Road Name Index

ROAD NAME	PAGE(S)
OAK BND	9
OAK DR	25,28
OAK HILL SCHOOL RD	24
OLD MILITARY RD	19,20,26,31
ORCHARD ST	24,25
OVERLOOK RD	19
OWL HILL RD	16
PACE RD	11
PALMER DR	13,22,23,24
PARKVIEW DR	18
PARTRIDGE RD	16,19,20
PEAKS PINE RD	4,10
PEAKS PINE TER	4,10
PETITT DR	8
PINE CIR	9
PINE HOLLOW RD	19,20
PINE RIDGE DR	10,19
PIT RD	10
POOR MANS RD	27
POST DR	25
PRATT RD	23
PUDDINGSTONE RD	10,11,17
PUDDINGSTONE RD W	7,8,17
PURCELL DUGWAY	28
QUARRY HILL RD	7,16
QUINN DR	17
RIDGE VIEW PL	30
ROIZIN RD	7
S STREAM RD	3,10,19,53
SANDY ACRES	20
SARAH LN	11
SAWMILL RD	3,53
SCHENKAR RD	19,20

ROAD NAME	PAGE(S)
SCHOOL HOUSE RD	17
SEARLES CROSSING RD	3
SHADY LN	11
SHORT DR	11
SKIPAREE RD	1,5,6
SKYBORO RD E	17
SKYBORO RD W	16,17
SNAKE HILL RD	14,15
SPARROWS WAY	9
SPRUCE ST	18
STATE LINE DR	29,30
STREAMWAY	3,10
STROHMAIER RD	3,10,11
SUNFLOWER ST	25
SUNSET HILL RD	16,17
SWALLOW HILL RD	23,24
SWEET RD	19,20,26
THOMPSON POND RD	19,26
TOWER RD	2
TOWN HWY 35	31
TOWN HWY 41	31
TOWN HWY 49	31
TOWN HWY 57	10,19
TOWN HWY 62	6
TOWN HWY 66	17,18
TOWN HWY 69	18
TUBS RD	5,6
US ROUTE 7	3,4,7,8,9,16,17,18,23,24,25,27,28,2 9,60,52
VALLEY VIEW DR	28
VERMONT OUTING CLUB RD	19,26
VIEN RD	11

ROAD NAME	PAGE(S)
VT ROUTE 346	5,6,13,14,15,16,23,24,25
W MEADOW CT	16,18
WASHING BROOK RD	10,11,19
WATERSHED RD	3
WELSH WOODS RD	23
WHITE BIRCH LN	24
WHITE OAKS RD	62
WILLOWS WAY	9
WOOD RD	15

ESN 401  
LAW : BENNINGTON PD  
FIRE : BENNINGTON RURAL FD  
EMS : BENNINGTON RESCUE  
EMS2 : NONE LISTED

ESN 807  
LAW : OUT-STATE AGENCY  
FIRE : OUT-STATE AGENCY  
EMS : OUT-STATE AGENCY  
EMS2 : NONE LISTED

RENSSELAER  
COUNTY, NY

ESN 390  
LAW : SHAFTSBURY VSP  
FIRE : POWNAL FD  
EMS : POWNAL RESCUE SQUAD  
EMS2 : NONE LISTED

Page 1

POWNAL

Page 2

Page 5

Page 7



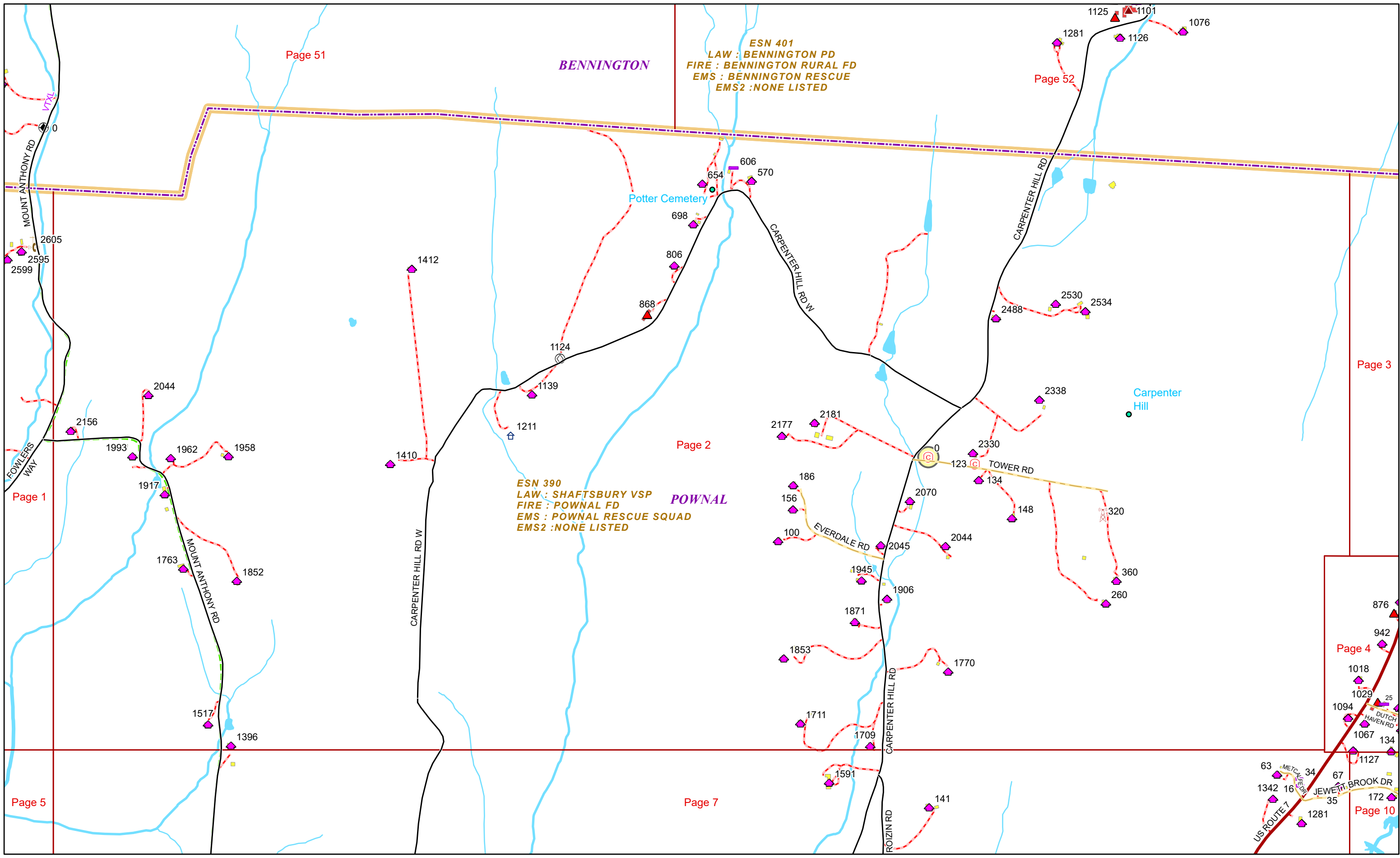
0 0.1 0.2 0.4 Miles

1 inch equals 583 feet

9/16/2024

**POWNAL**

**Page: 1**



Page 51

Page 52

Page 3

Page 1

Page 2

Page 4

Page 5

Page 7

Page 10

**BENNINGTON**

**POWNAL**

ESN 401  
 LAW : BENNINGTON PD  
 FIRE : BENNINGTON RURAL FD  
 EMS : BENNINGTON RESCUE  
 EMS2 : NONE LISTED

ESN 390  
 LAW : SHAFTSBURY VSP  
 FIRE : POWNAL FD  
 EMS : POWNAL RESCUE SQUAD  
 EMS2 : NONE LISTED

Potter Cemetery

Carpenter Hill


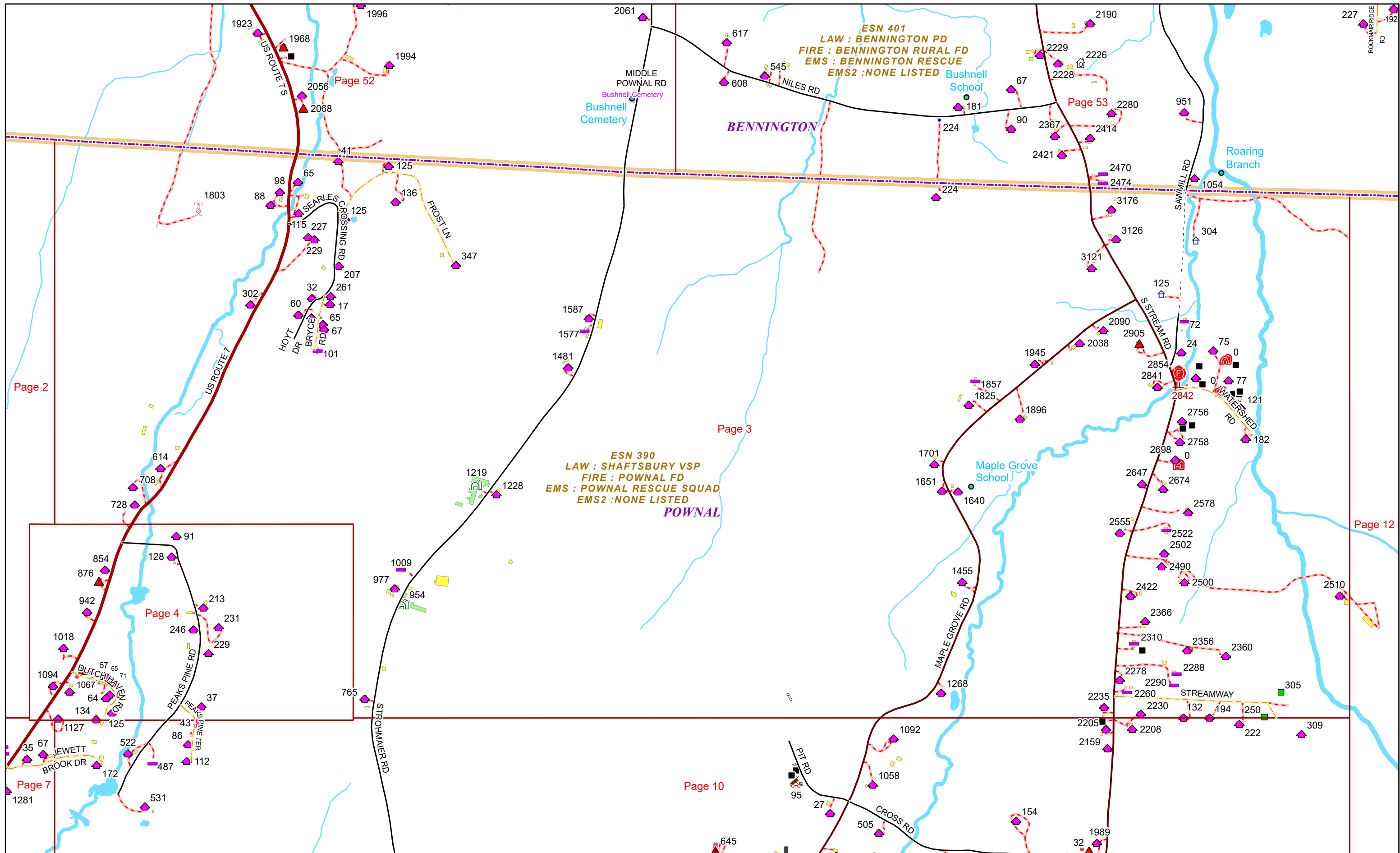


0 0.15 0.3 0.6 Miles 1 inch equals 833 feet

9/16/2024

**POWNAL**

**Page: 2**

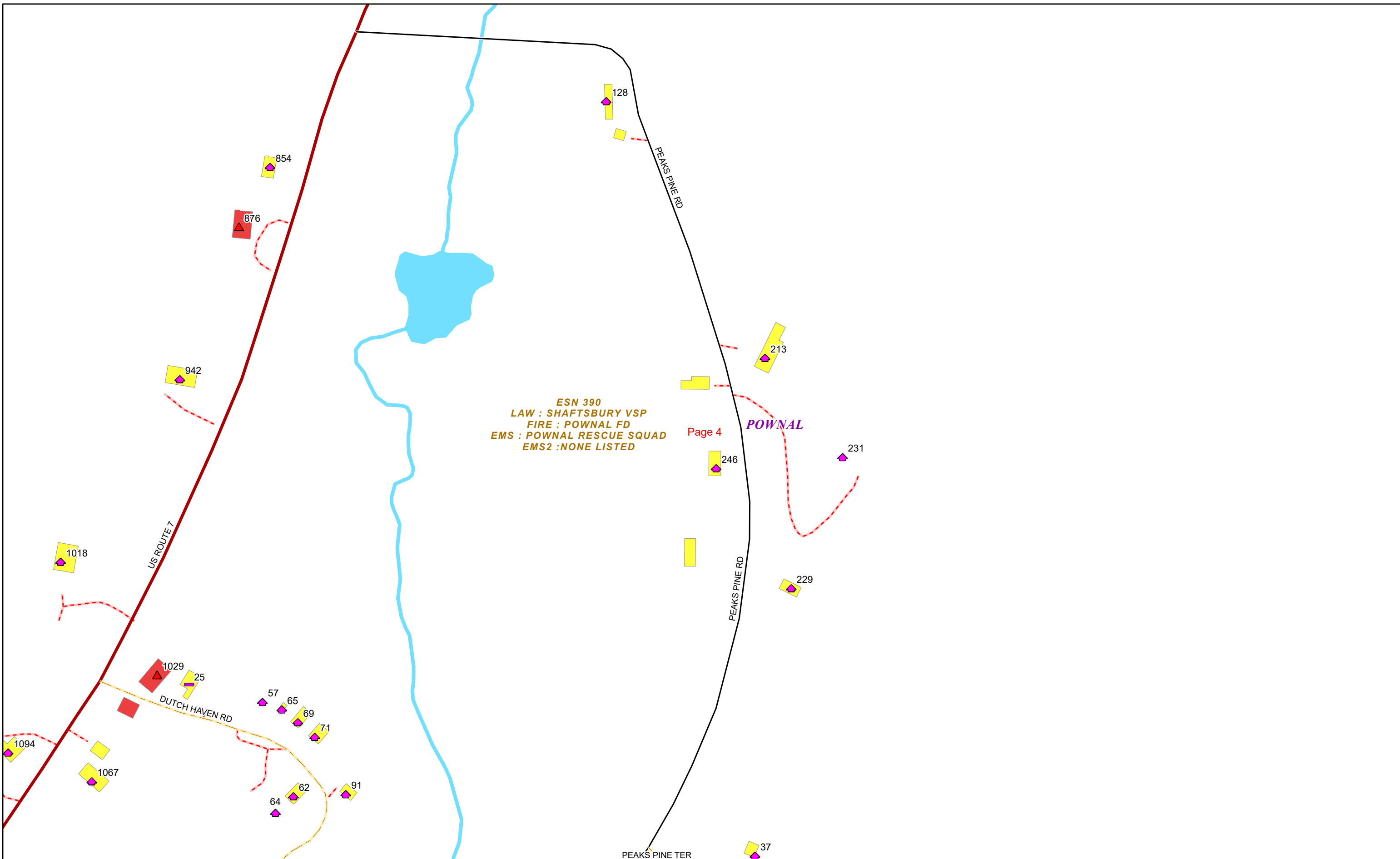


9/16/2024

**POWNAL**

**Page: 3**





0 0.03 0.06 0.11 Miles


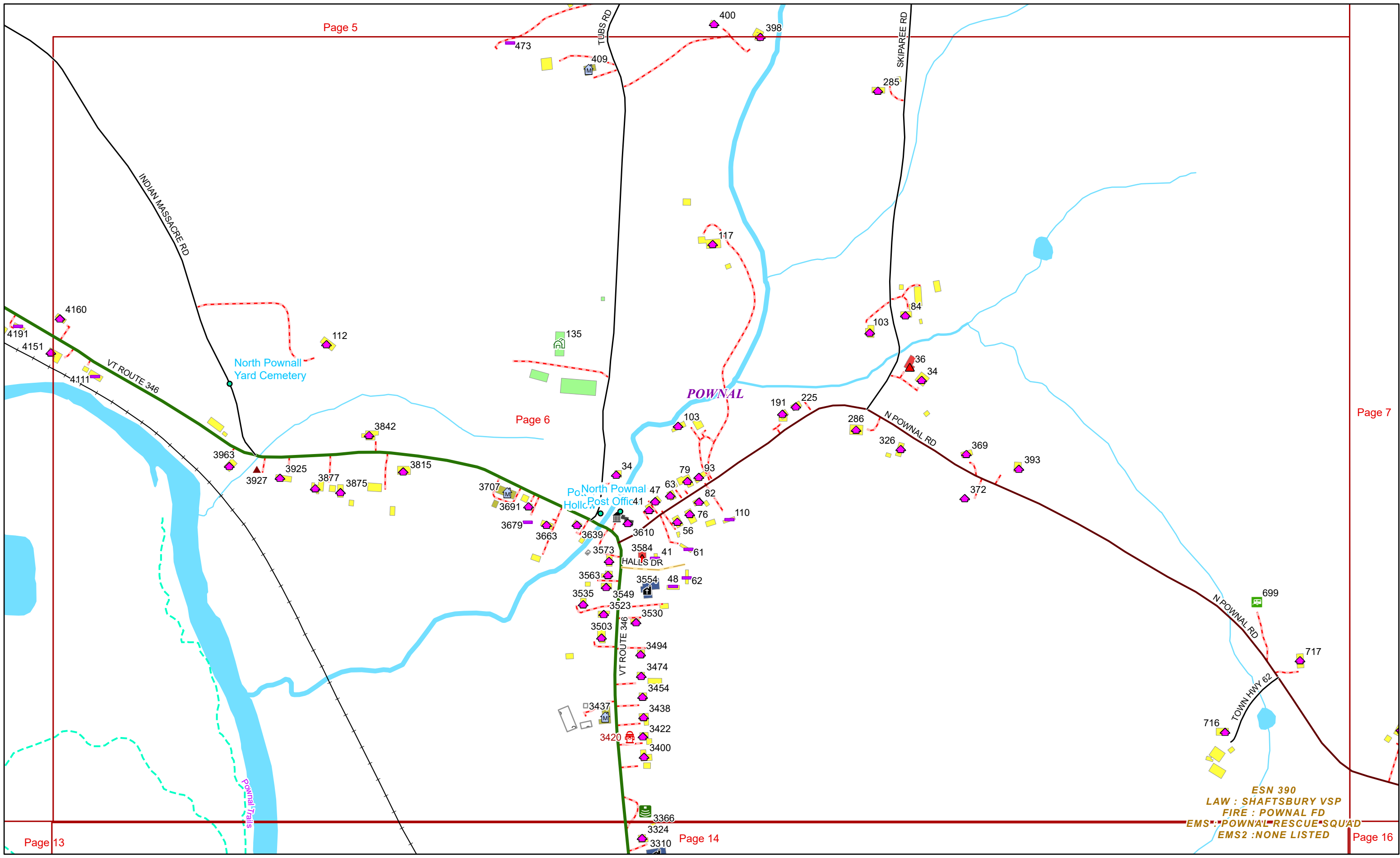
1 inch equals 167 feet

9/16/2024

**POWNAL**

**Page: 4**

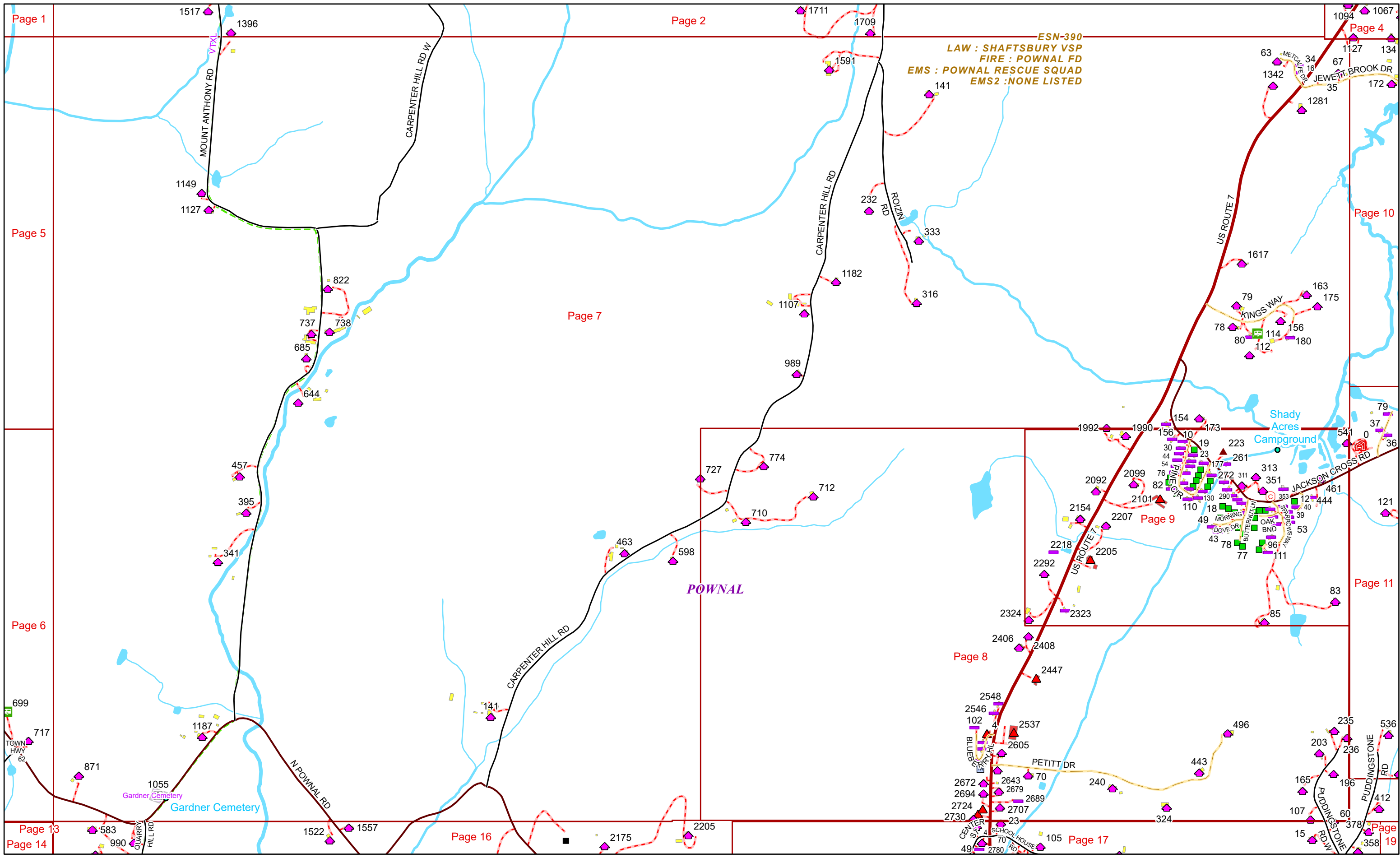




9/16/2024


**POWNAL**

ESN 390  
 LAW : SHAFTSBURY VSP  
 FIRE : POWNAL FD  
 EMS : POWNAL RESCUE SQUAD  
 EMS2 : NONE LISTED



ESN-390  
 LAW : SHAFTSBURY VSP  
 FIRE : POWNAL FD  
 EMS : POWNAL RESCUE SQUAD  
 EMS2 : NONE LISTED

POWNAL

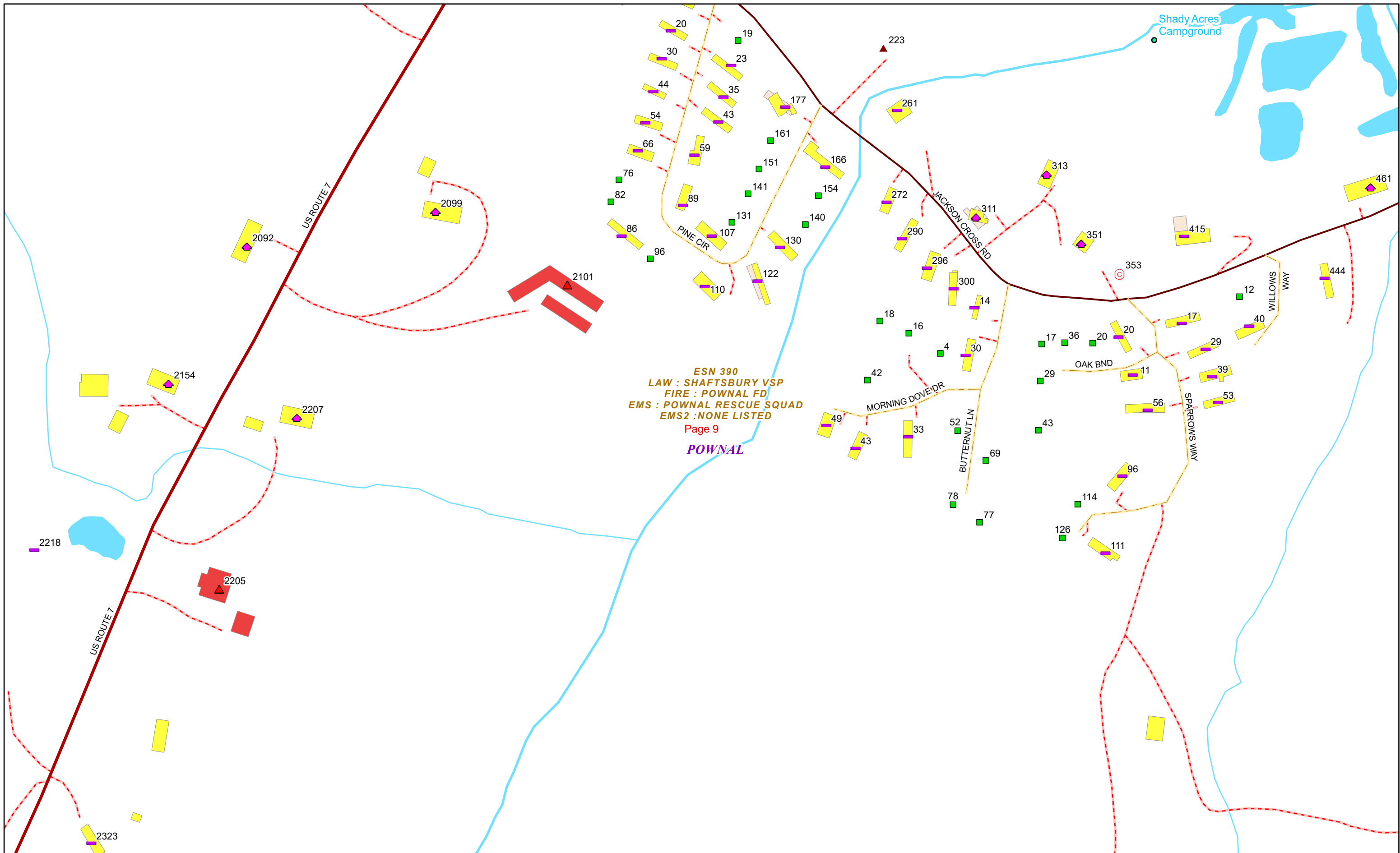


9/16/2024

**POWNAL**

**Page: 7**





ESN 390  
 LAW : SHAFTSBURY VSP  
 FIRE : POWNAL FD  
 EMS : POWNAL RESCUE SQUAD  
 EMS2 : NONE LISTED  
 Page 9  
**POWNAL**



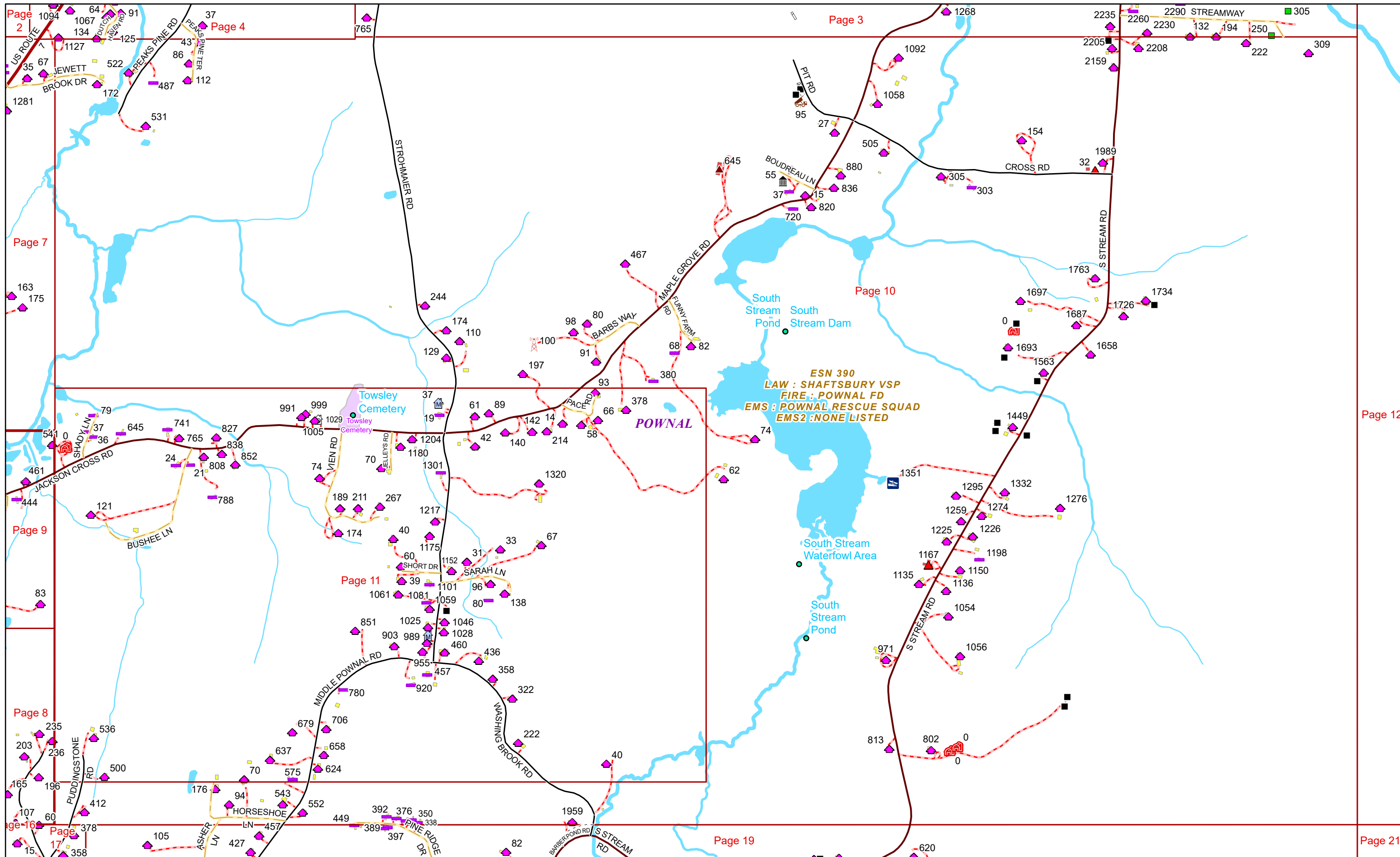
0 0.03 0.06 0.11 Miles

1 inch equals 167 feet

9/16/2024

**POWNAL**

**Page: 9**

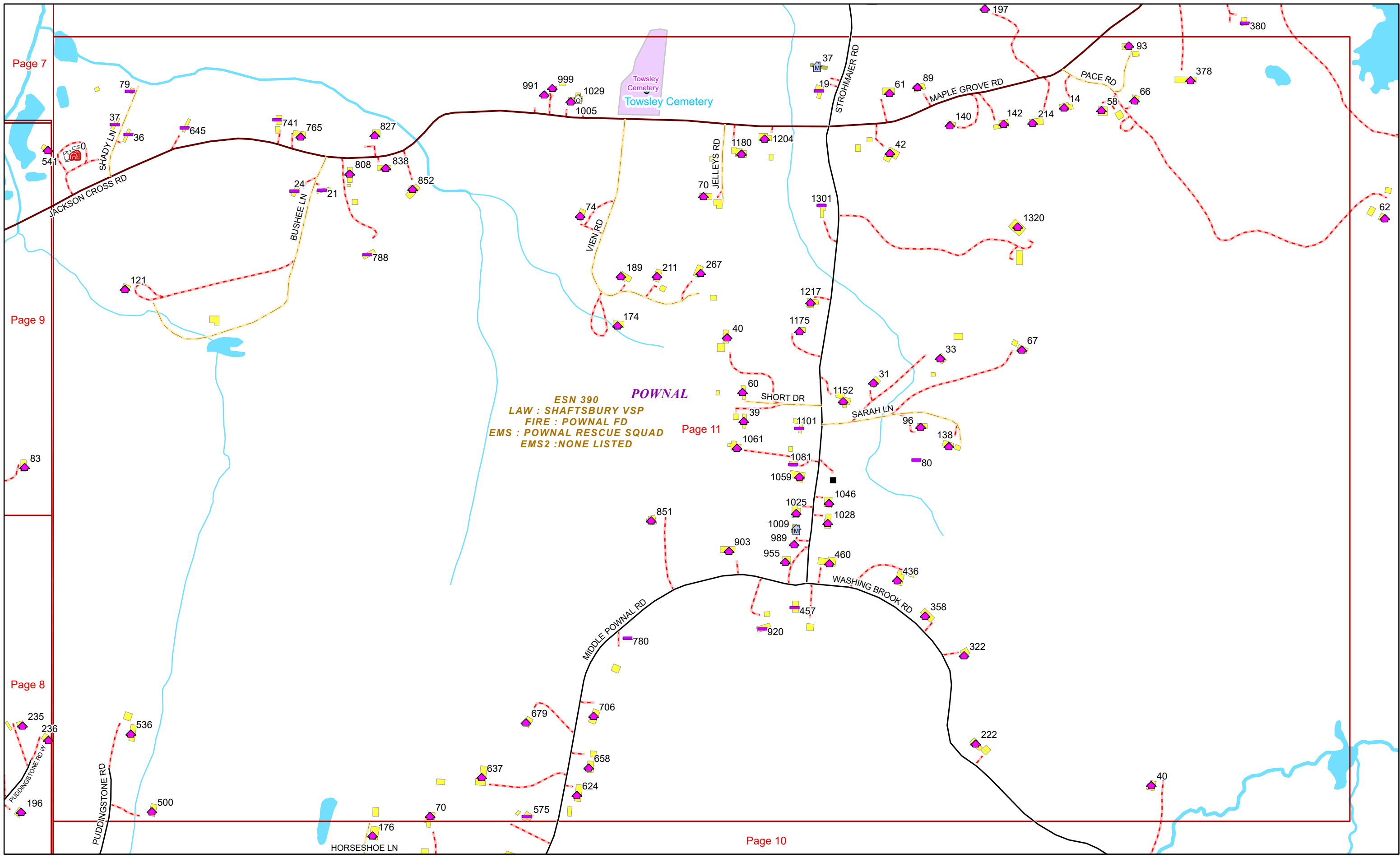


0 0.15 0.3 0.6 Miles 1 inch equals 833 feet

9/16/2024

**POWNAL**

**Page: 10**



Page 7

Page 9

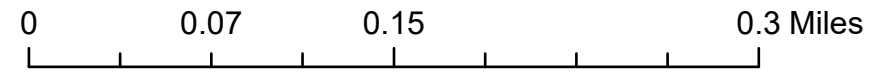
Page 8

Page 11

Page 10

ESN 390 **POWNAL**  
LAW : SHAFTSBURY VSP  
FIRE : POWNAL FD  
EMS : POWNAL RESCUE SQUAD  
EMS2 : NONE LISTED

Towsley Cemetery



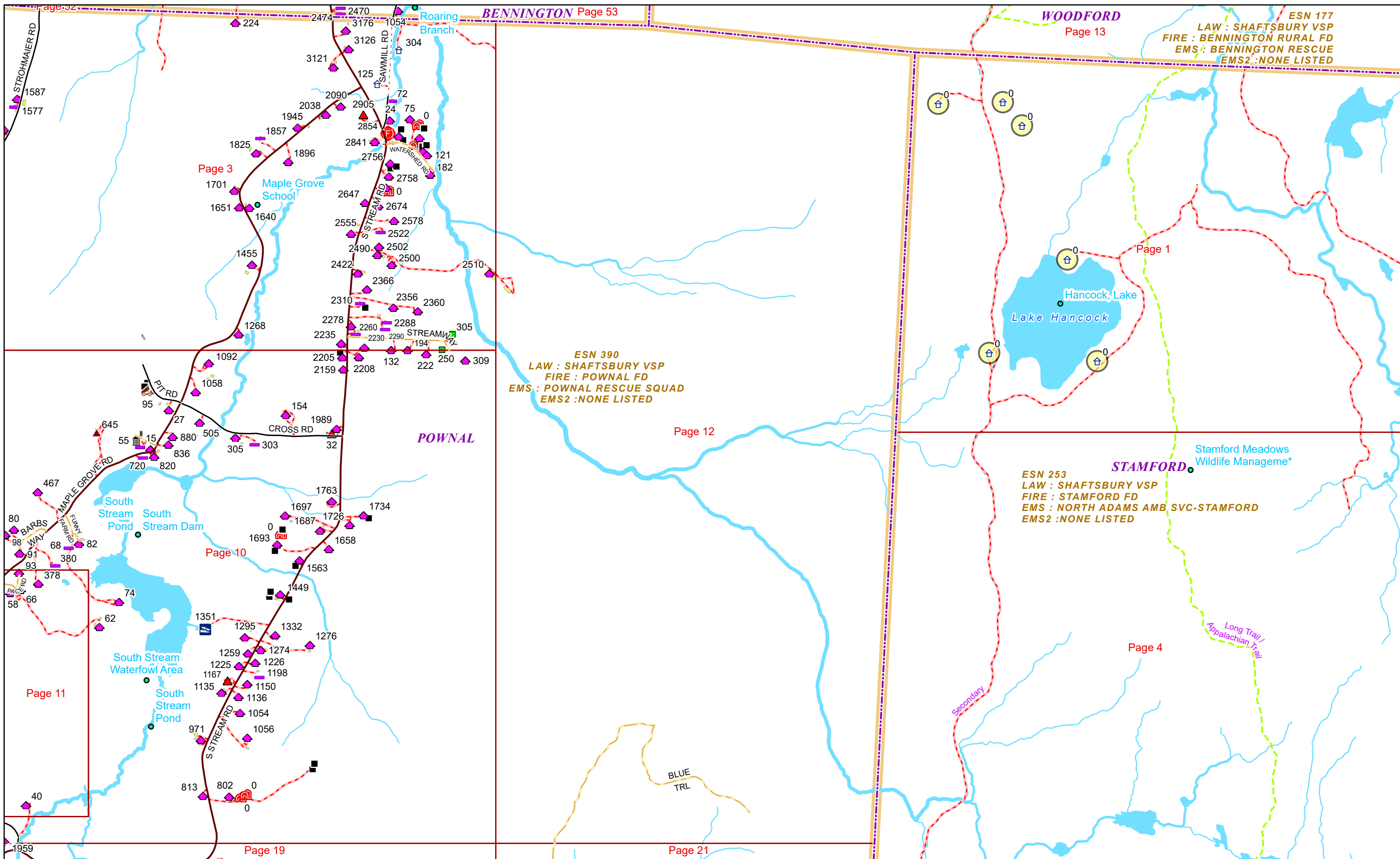
1 inch equals 417 feet

9/16/2024

**POWNAL**

**Page: 11**





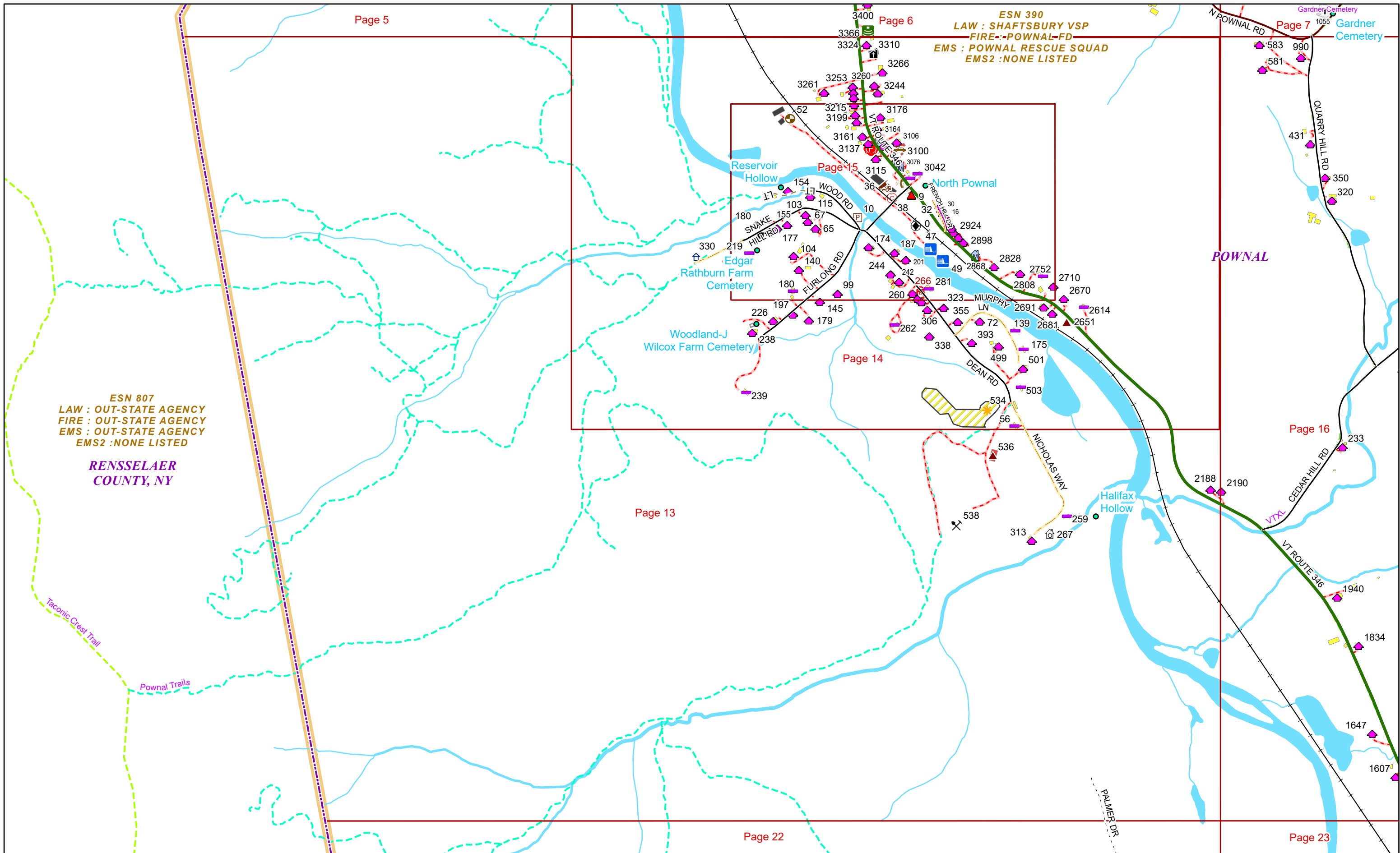
0 0.23 0.45 0.9 Miles

1 inch equals 1,333 feet

9/16/2024

**POWNAL**

**Page: 12**



ESN 807  
 LAW : OUT-STATE AGENCY  
 FIRE : OUT-STATE AGENCY  
 EMS : OUT-STATE AGENCY  
 EMS2 : NONE LISTED

RENSSELAER  
 COUNTY, NY

ESN 390  
 LAW : SHAFTSBURY VSP  
 FIRE : POWNAL-FD  
 EMS : POWNAL RESCUE SQUAD  
 EMS2 : NONE LISTED



0 0.15 0.3 0.6 Miles 1 inch equals 833 feet

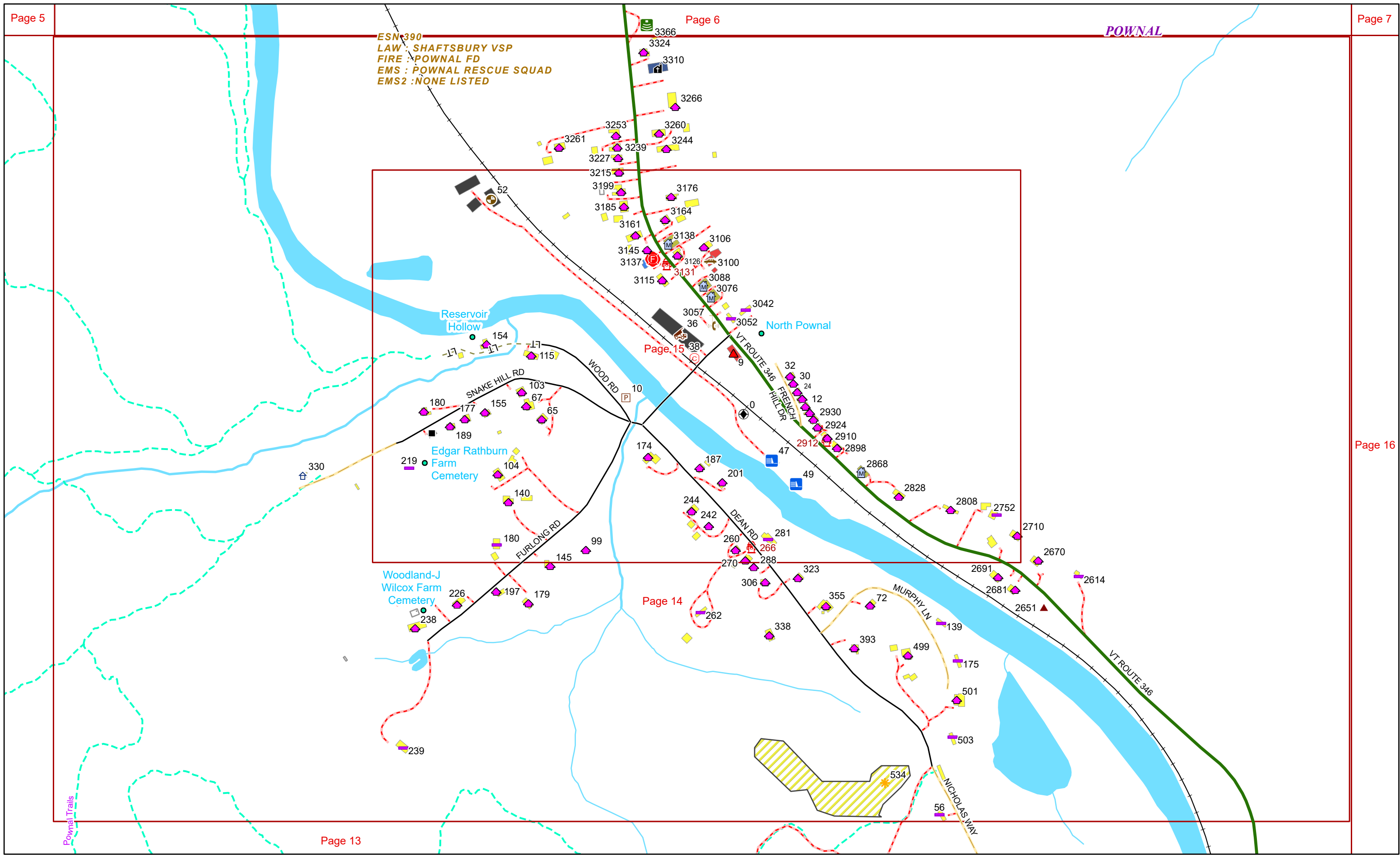
9/16/2024

**POWNA**

**Page: 13**

ESN 390  
LAW : SHAFTSBURY VSP  
FIRE : POWNAL FD  
EMS : POWNAL RESCUE SQUAD  
EMS2 : NONE LISTED

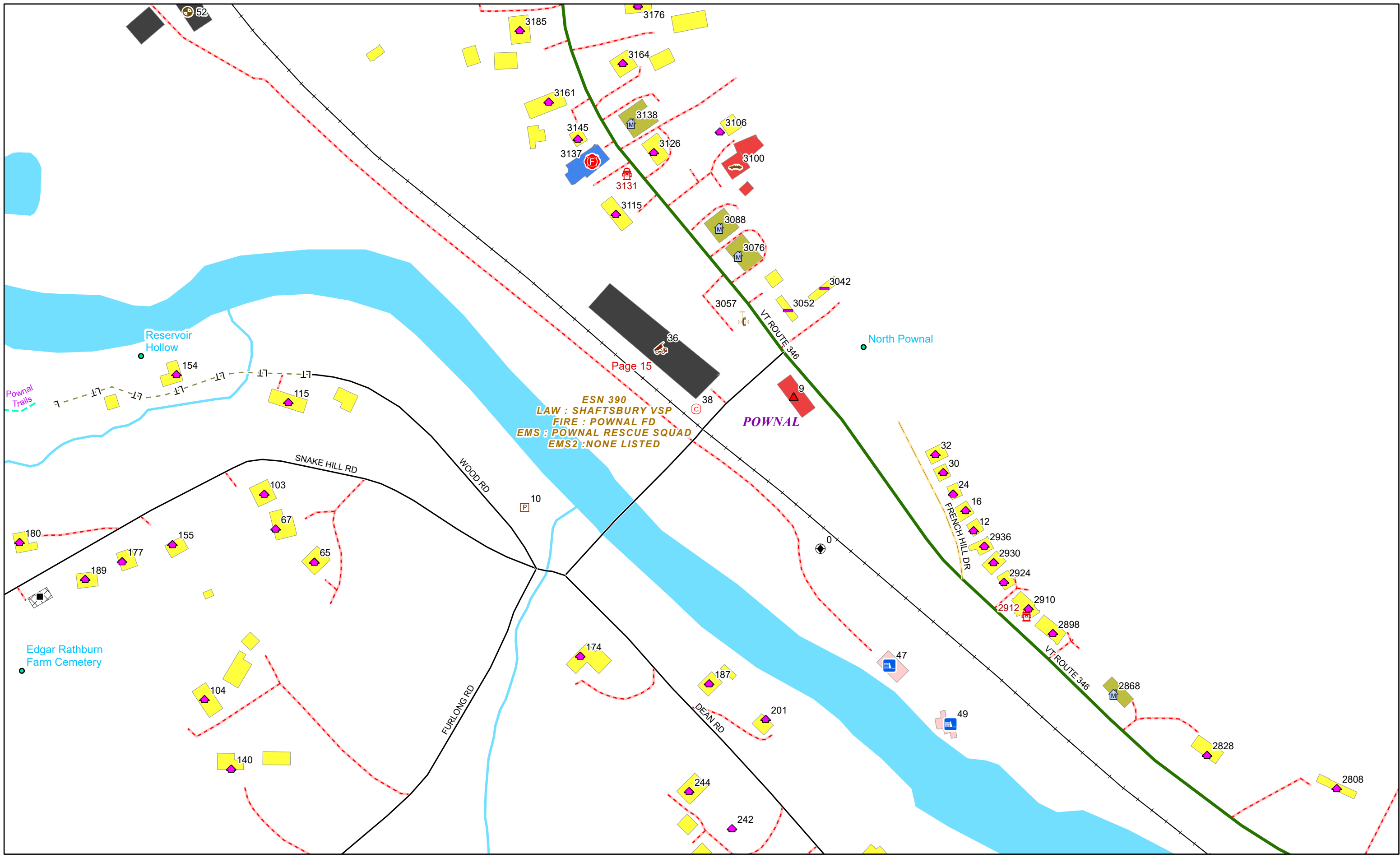
POWNAL



0 0.07 0.15 0.3 Miles 1 inch equals 417 feet

9/16/2024

**POWNAL**



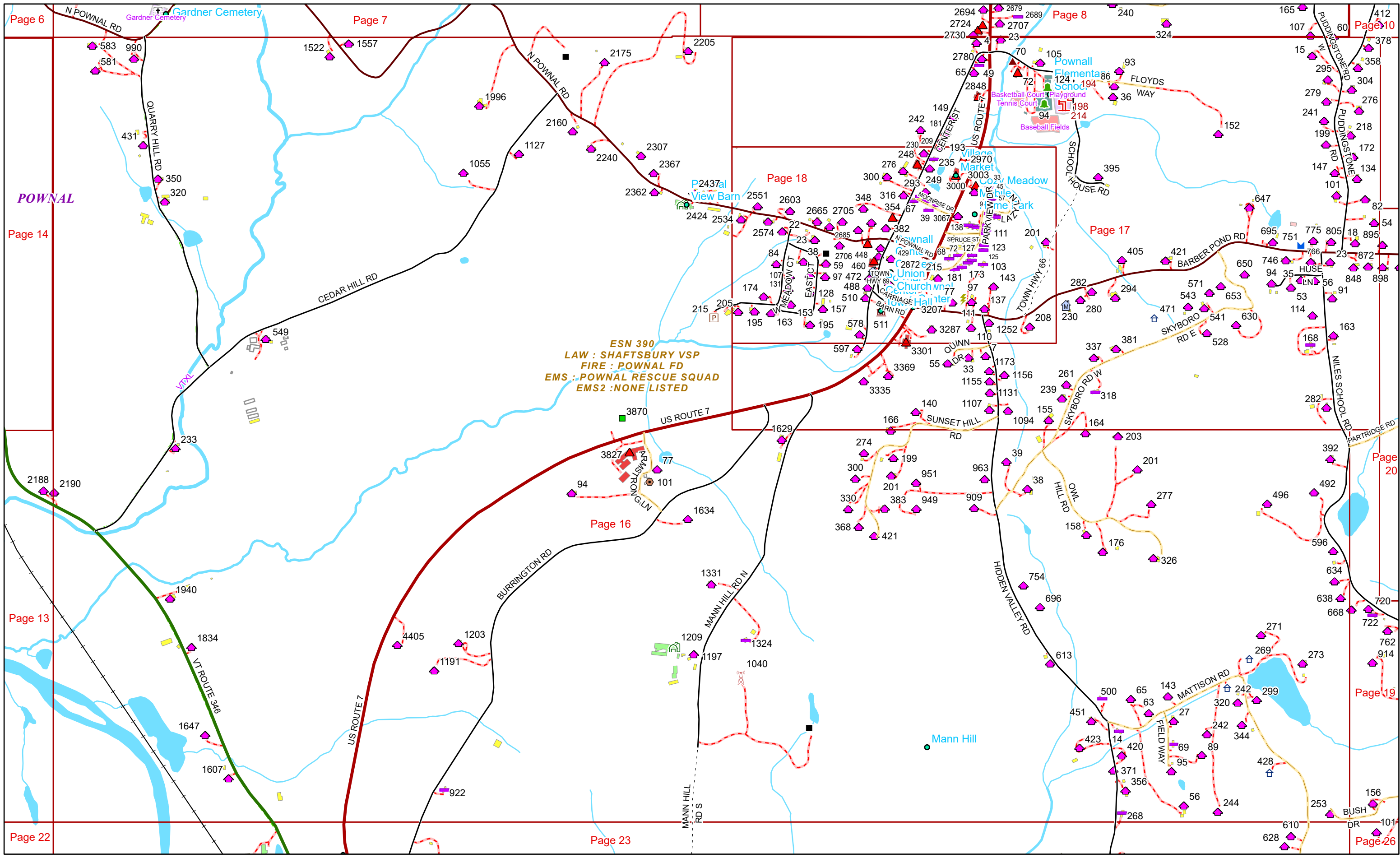
0 0.03 0.06 0.11 Miles

1 inch equals 167 feet

9/16/2024

**POWNAL**

**Page: 15**

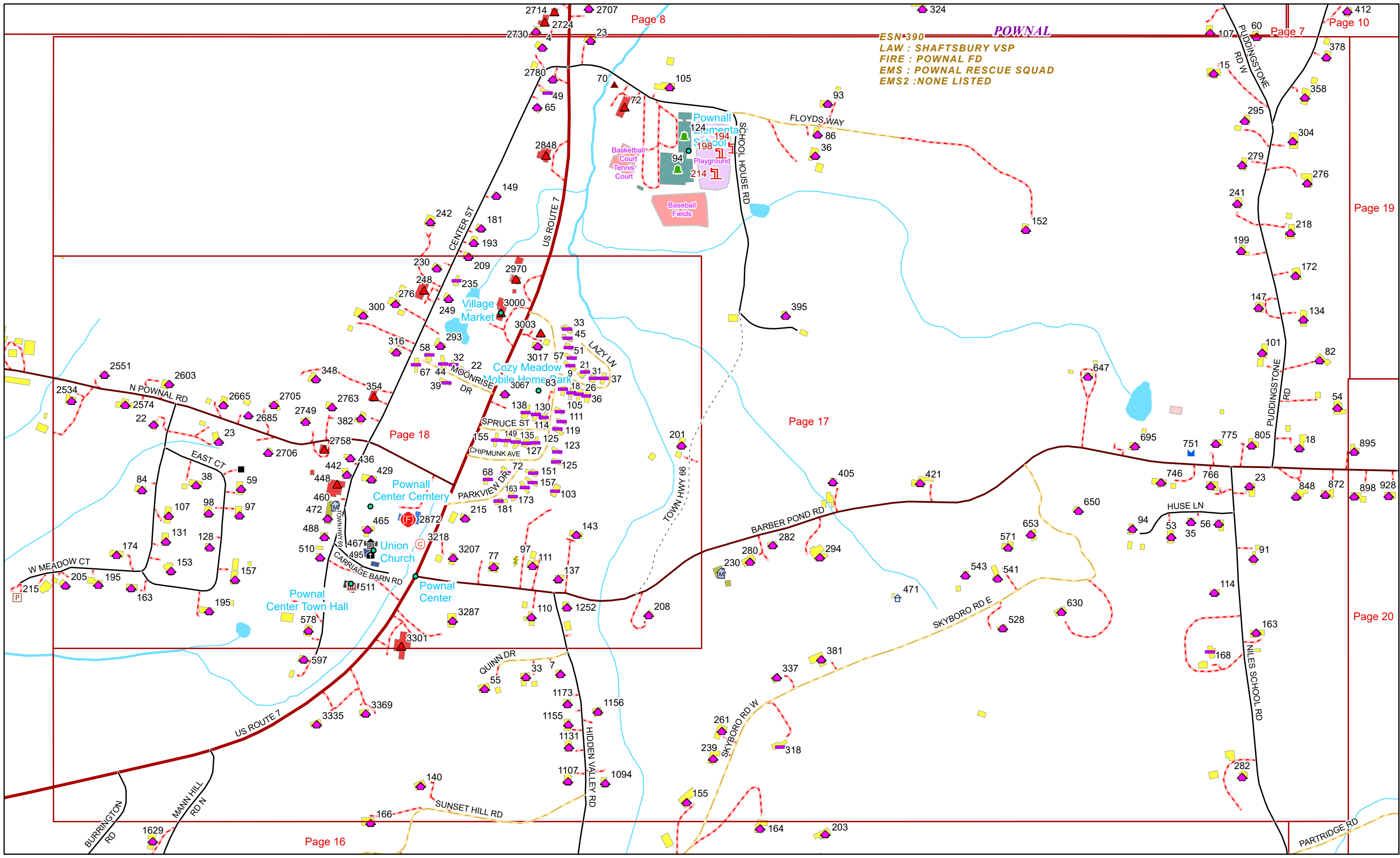


0 0.15 0.3 0.6 Miles 1 inch equals 833 feet

9/16/2024

**POWNAL**

**Page: 16**



ESN: 390  
LAW : SHAFTSBURY VSP  
FIRE : POWNAL FD  
EMS : POWNAL RESCUE SQUAD  
EMS2 : NONE LISTED

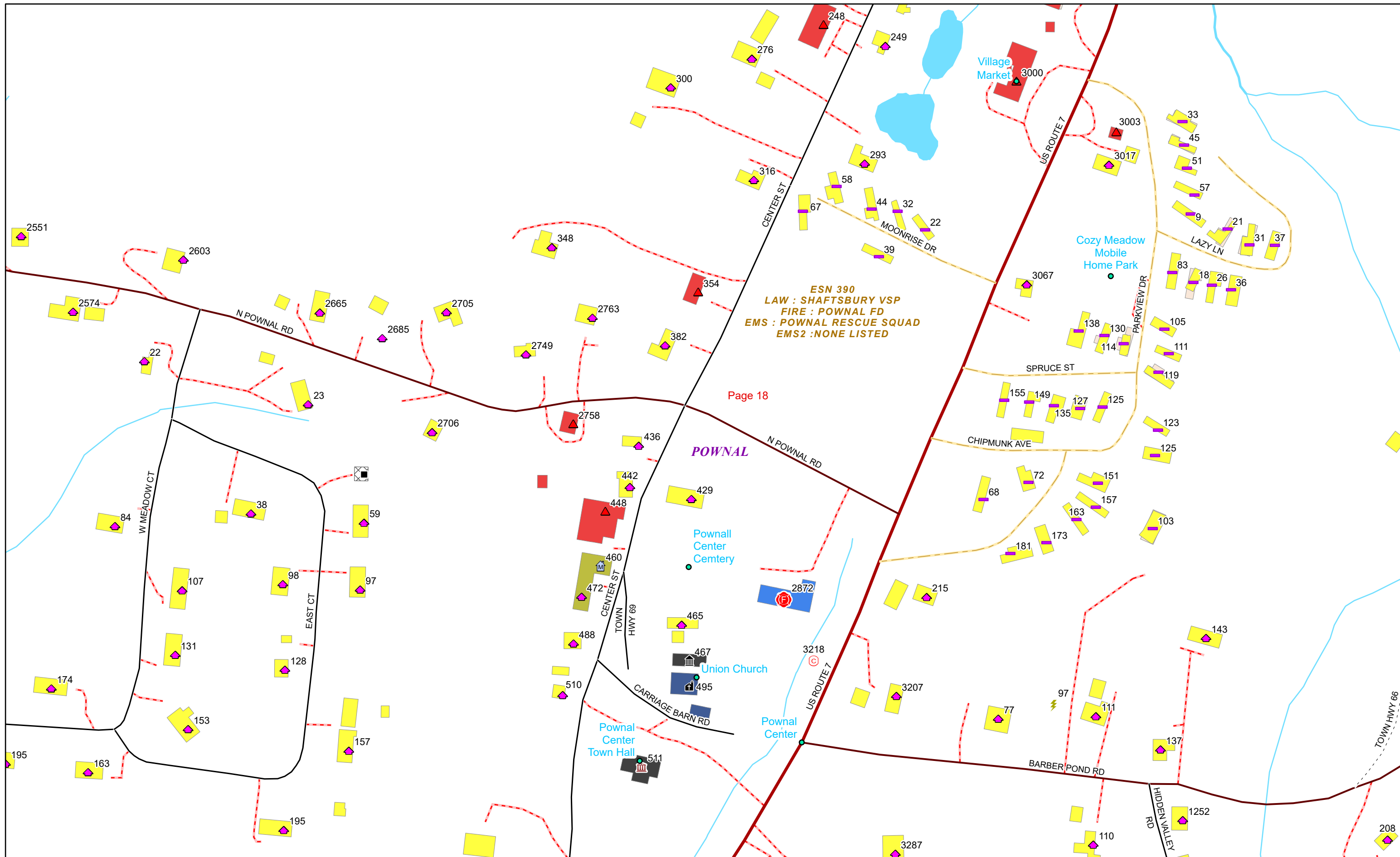


0 0.07 0.15 0.3 Miles 1 inch equals 417 feet

9/16/2024

**POWNAL**

**Page: 17**



Page 18



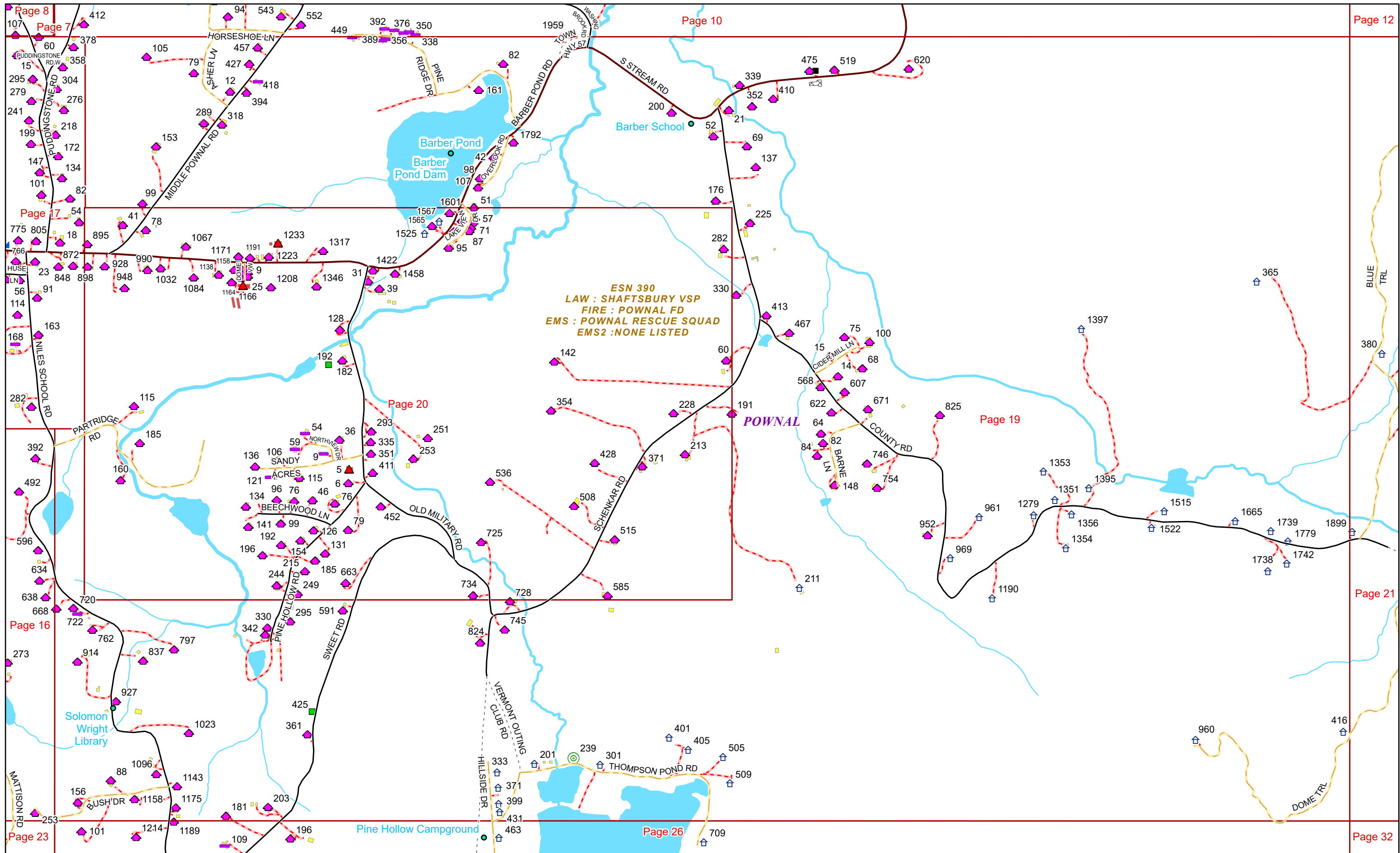
0 0.03 0.06 0.11 Miles

1 inch equals 167 feet

9/16/2024

**POWNAL**

**Page: 18**



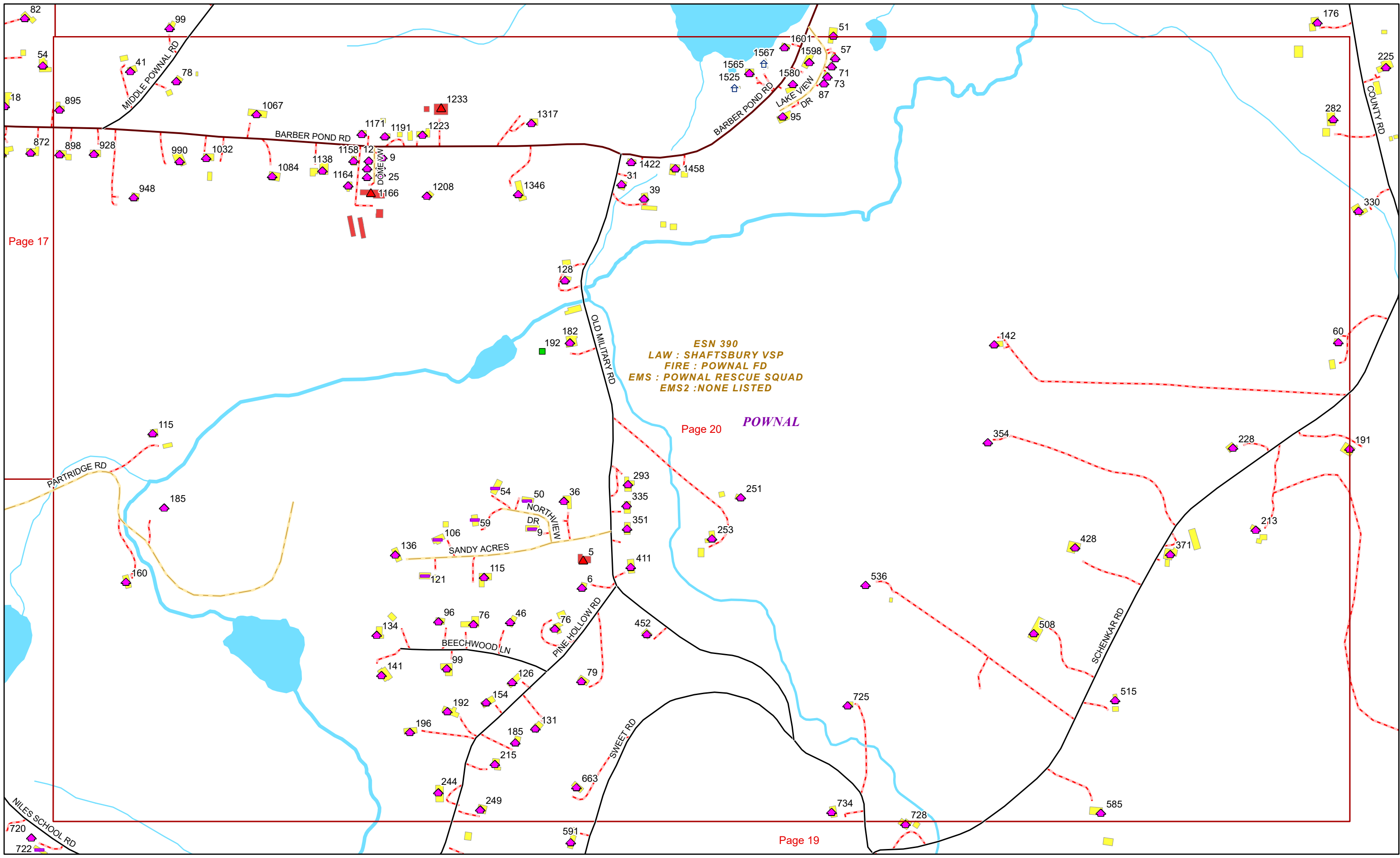
0 0.15 0.3 0.6 Miles 1 inch equals 833 feet

9/16/2024

**POWNAL**

**Page: 19**






Page 17

ESN 390  
 LAW : SHAFTSBURY VSP  
 FIRE : POWNAL FD  
 EMS : POWNAL RESCUE SQUAD  
 EMS2 : NONE LISTED

POWNAL

Page 20

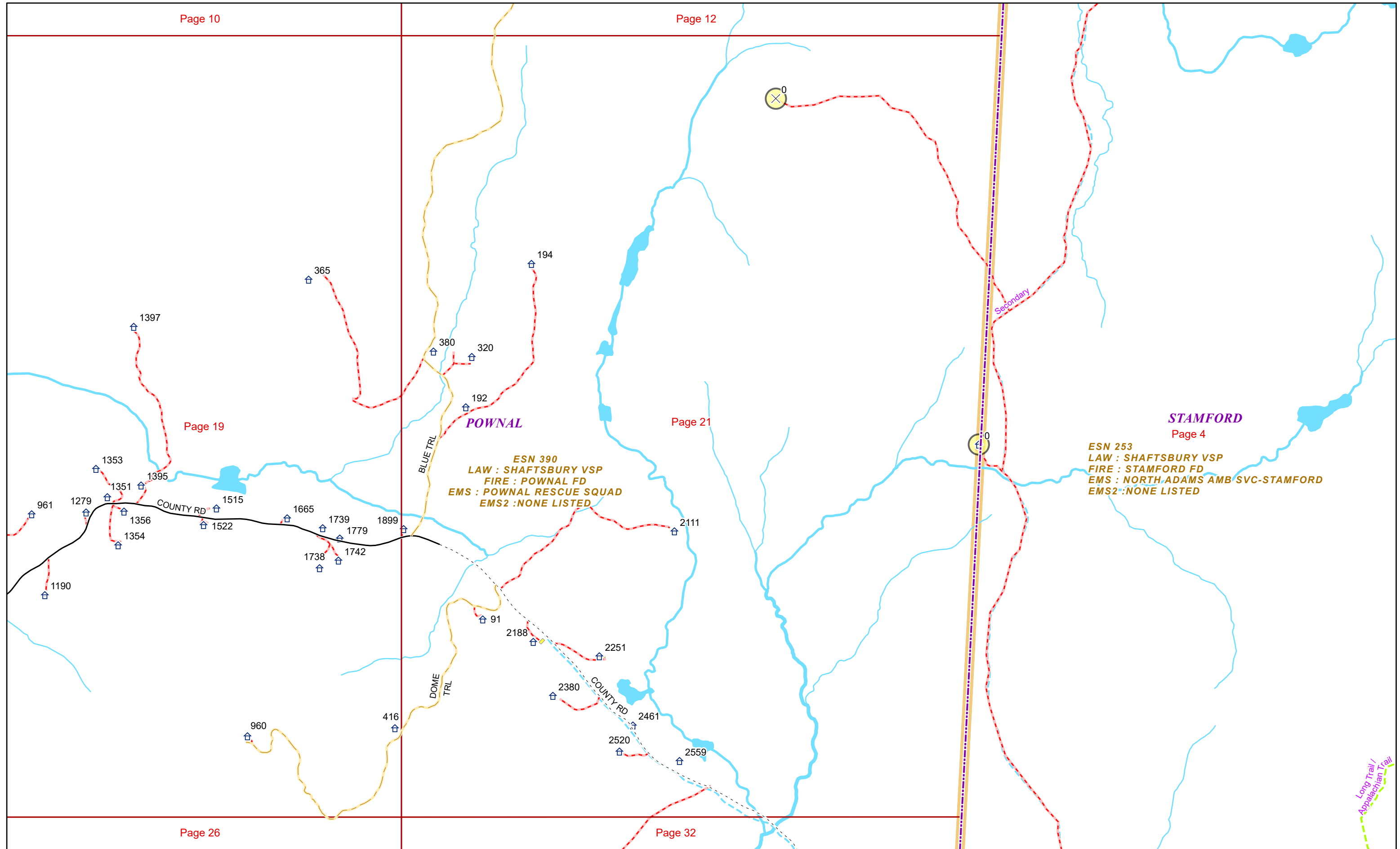
Page 19



9/16/2024

**POWNAL**

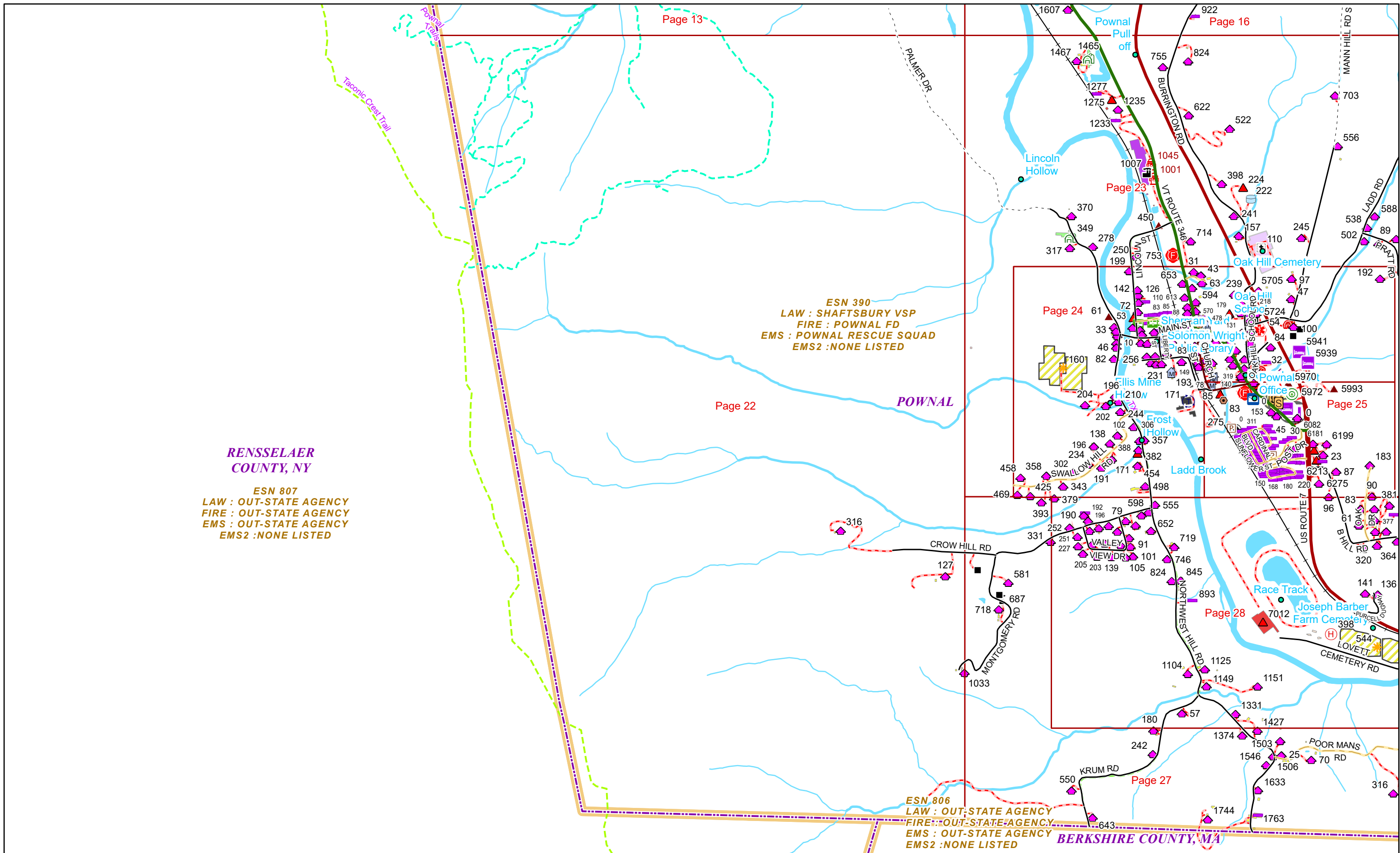
**Page: 20**



0 0.15 0.3 0.6 Miles 1 inch equals 833 feet

9/16/2024

**POWNAL**




**RENSELAER COUNTY, NY**

ESN 807  
 LAW : OUT-STATE AGENCY  
 FIRE : OUT-STATE AGENCY  
 EMS : OUT-STATE AGENCY  
 EMS2 : NONE LISTED

ESN 390  
 LAW : SHAFTSBURY VSP  
 FIRE : POWNAL FD  
 EMS : POWNAL RESCUE SQUAD  
 EMS2 : NONE LISTED

ESN 806  
 LAW : OUT-STATE AGENCY  
 FIRE : OUT-STATE AGENCY  
 EMS : OUT-STATE AGENCY  
 EMS2 : NONE LISTED

**BERKSHIRE COUNTY, MA**



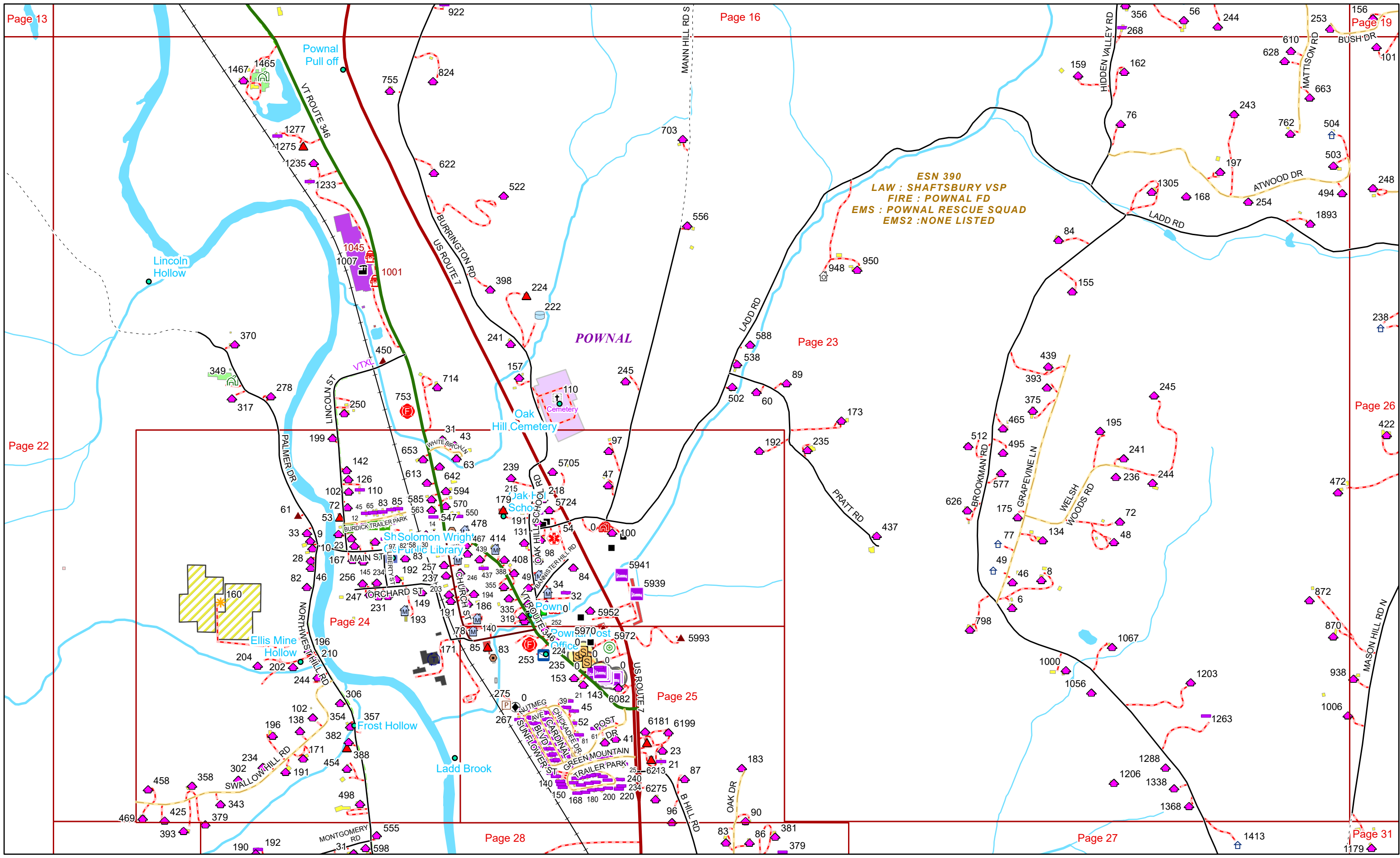
1 inch equals 1,417 feet

9/16/2024

**POWNAL**

**Page: 22**

**ESN 390**  
**LAW : SHAFTSBURY VSP**  
**FIRE : POWNAL FD**  
**EMS : POWNAL RESCUE SQUAD**  
**EMS2 : NONE LISTED**

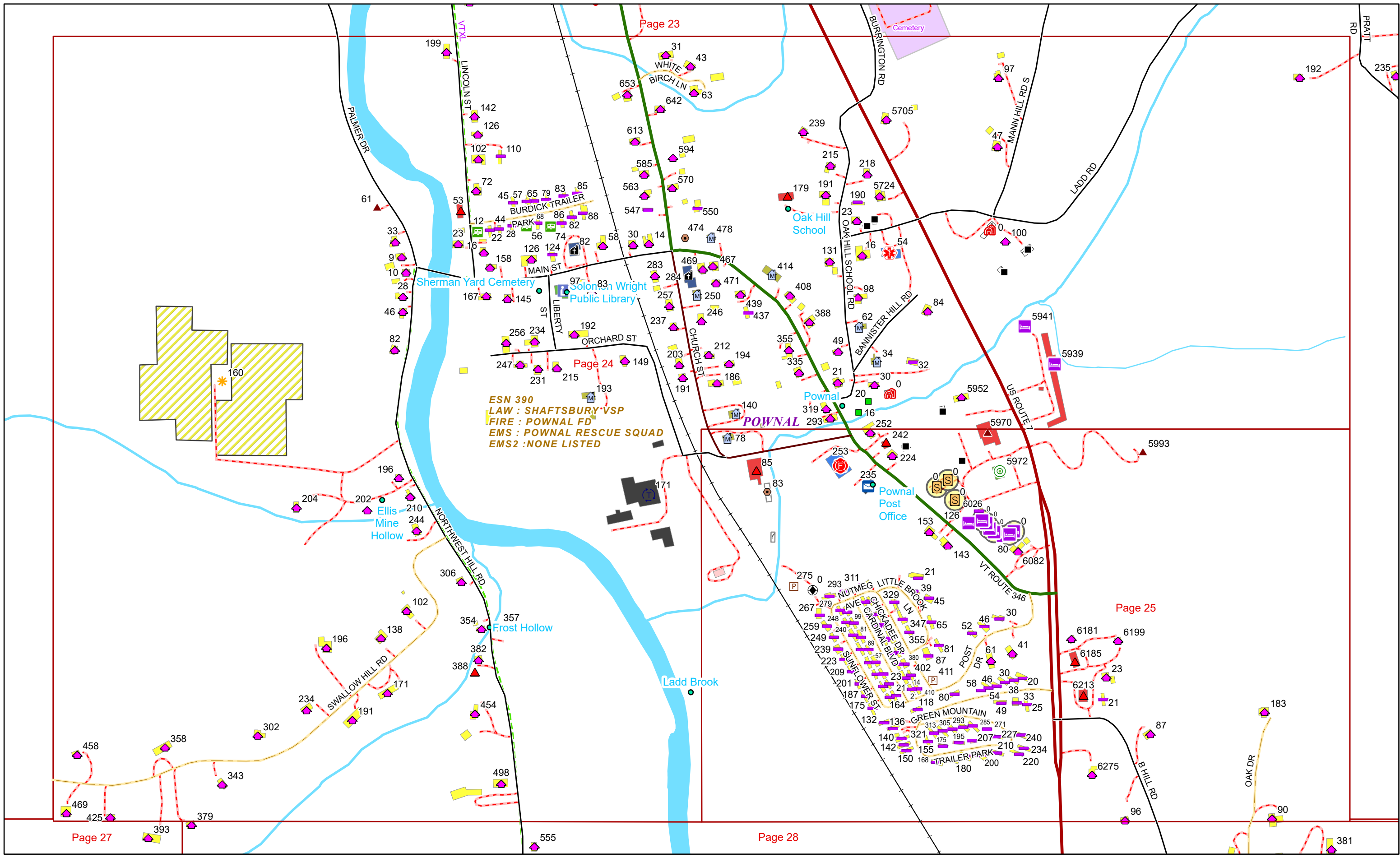


0 0.15 0.3 0.6 Miles 1 inch equals 833 feet

9/16/2024

**POWNAL**

**Page: 23**



ESN 390  
LAW : SHAFTSBURY VSP  
FIRE : POWNAL FD  
EMS : POWNAL RESCUE SQUAD  
EMS2 : NONE LISTED

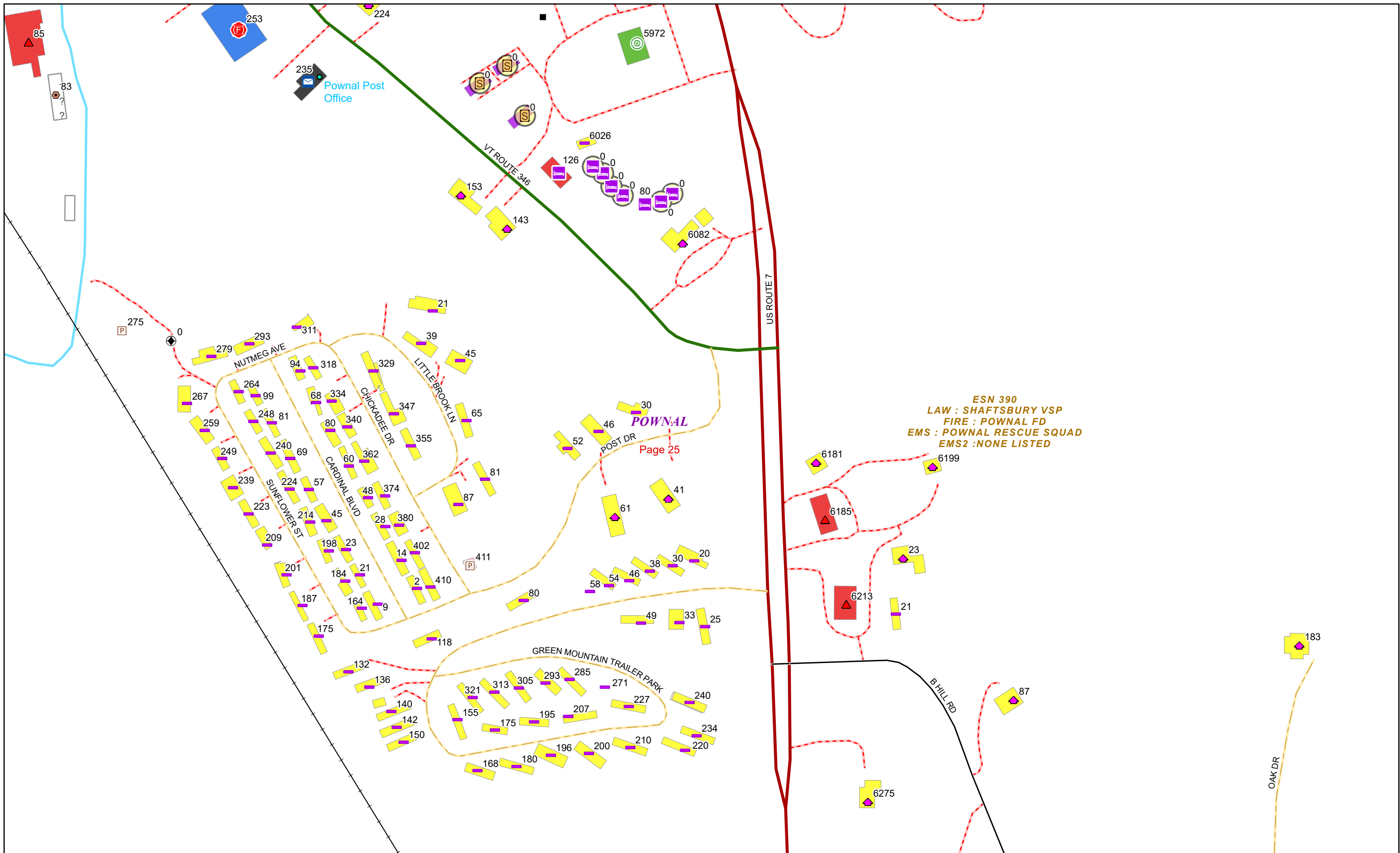


0 0.07 0.15 0.3 Miles 1 inch equals 417 feet

9/16/2024

**POWNAL**

**Page: 24**



0 0.03 0.06 0.11 Miles

1 inch equals 167 feet

9/16/2024


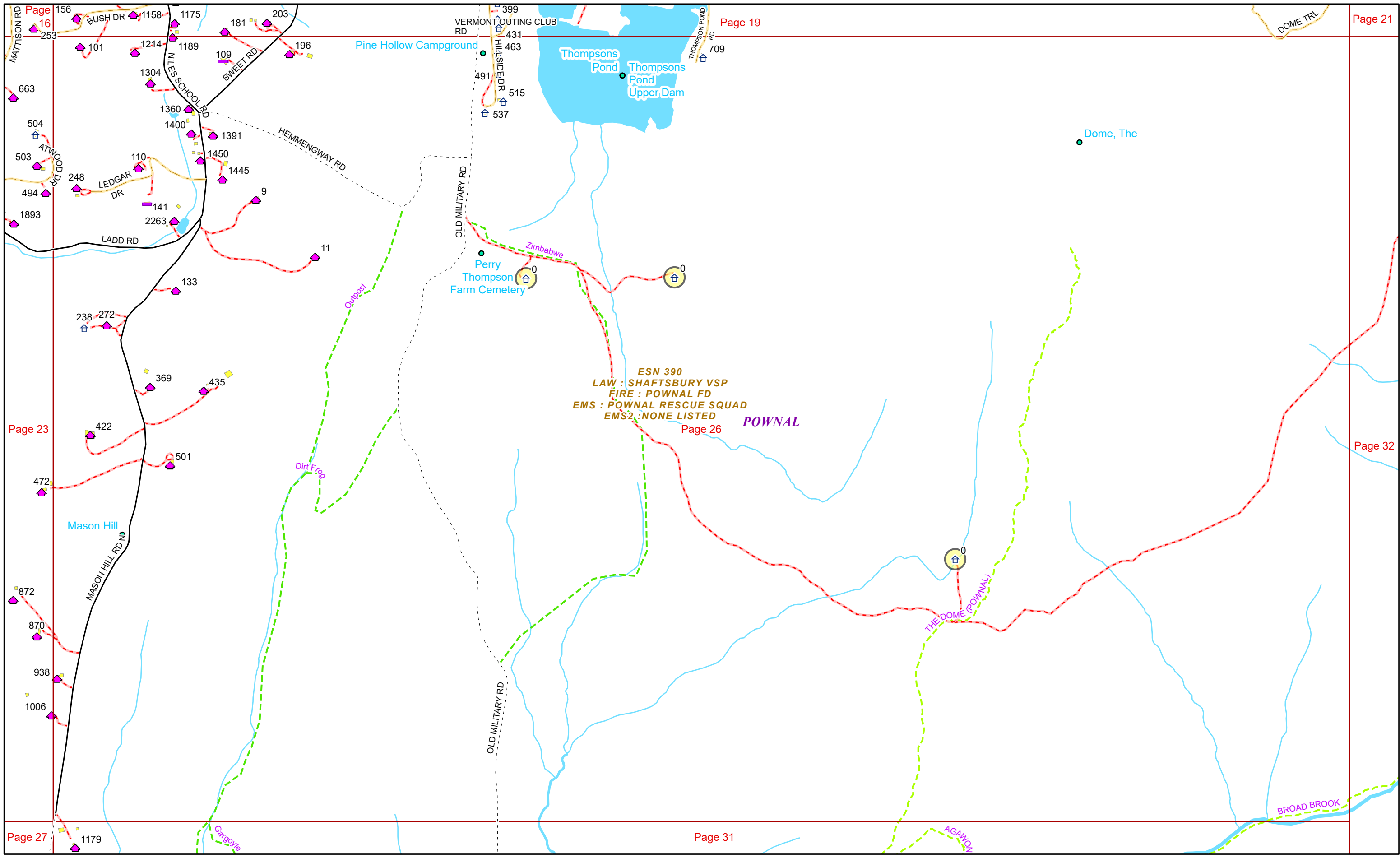
**POWNAL**

**Page: 25**

ESN 390  
 LAW : SHAFTSBURY VSP  
 FIRE : POWNAL FD  
 EMS : POWNAL RESCUE SQUAD  
 EMS2 : NONE LISTED

POWNAL

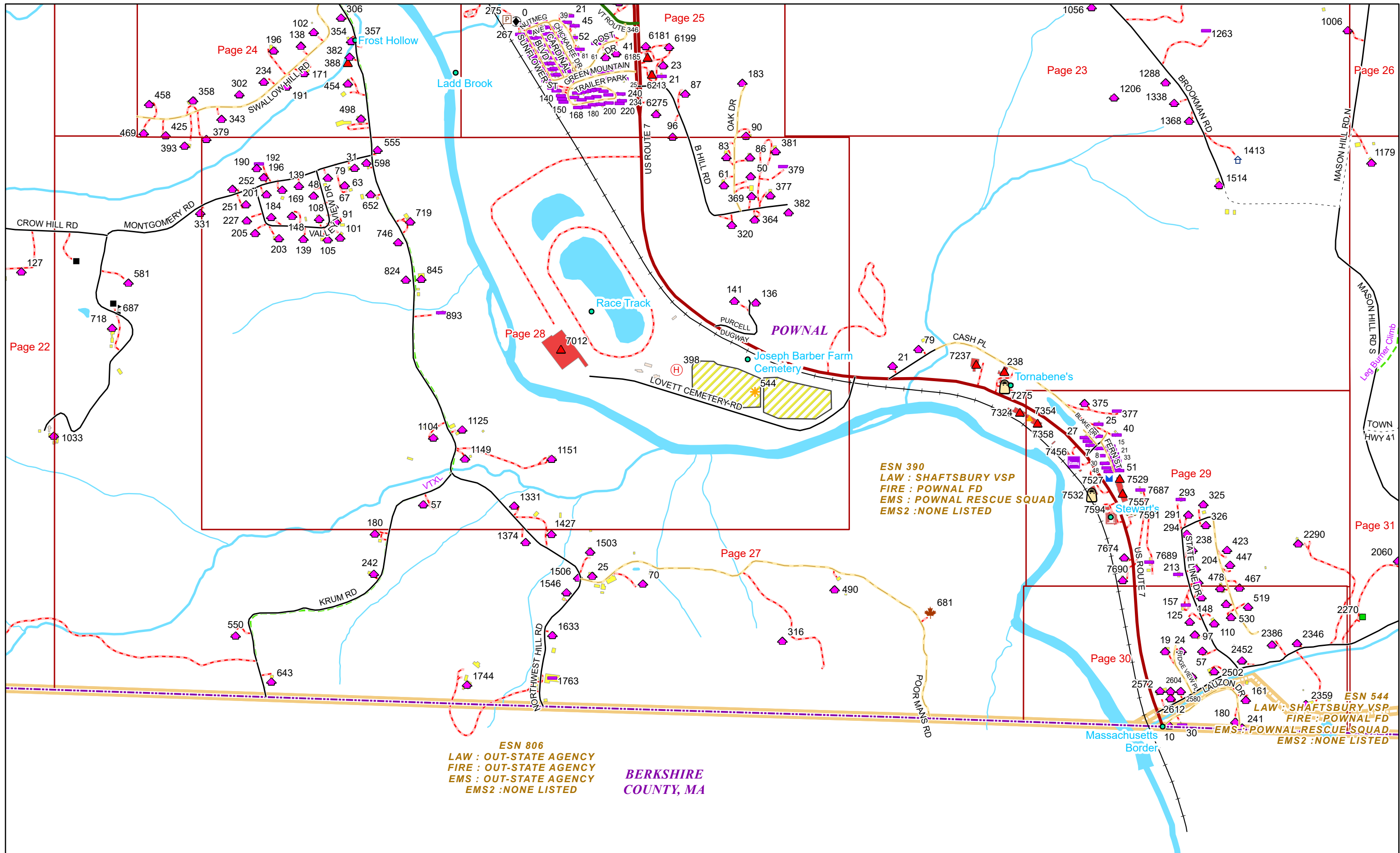
Page 25



9/16/2024

**POWNAL**

**Page: 26**



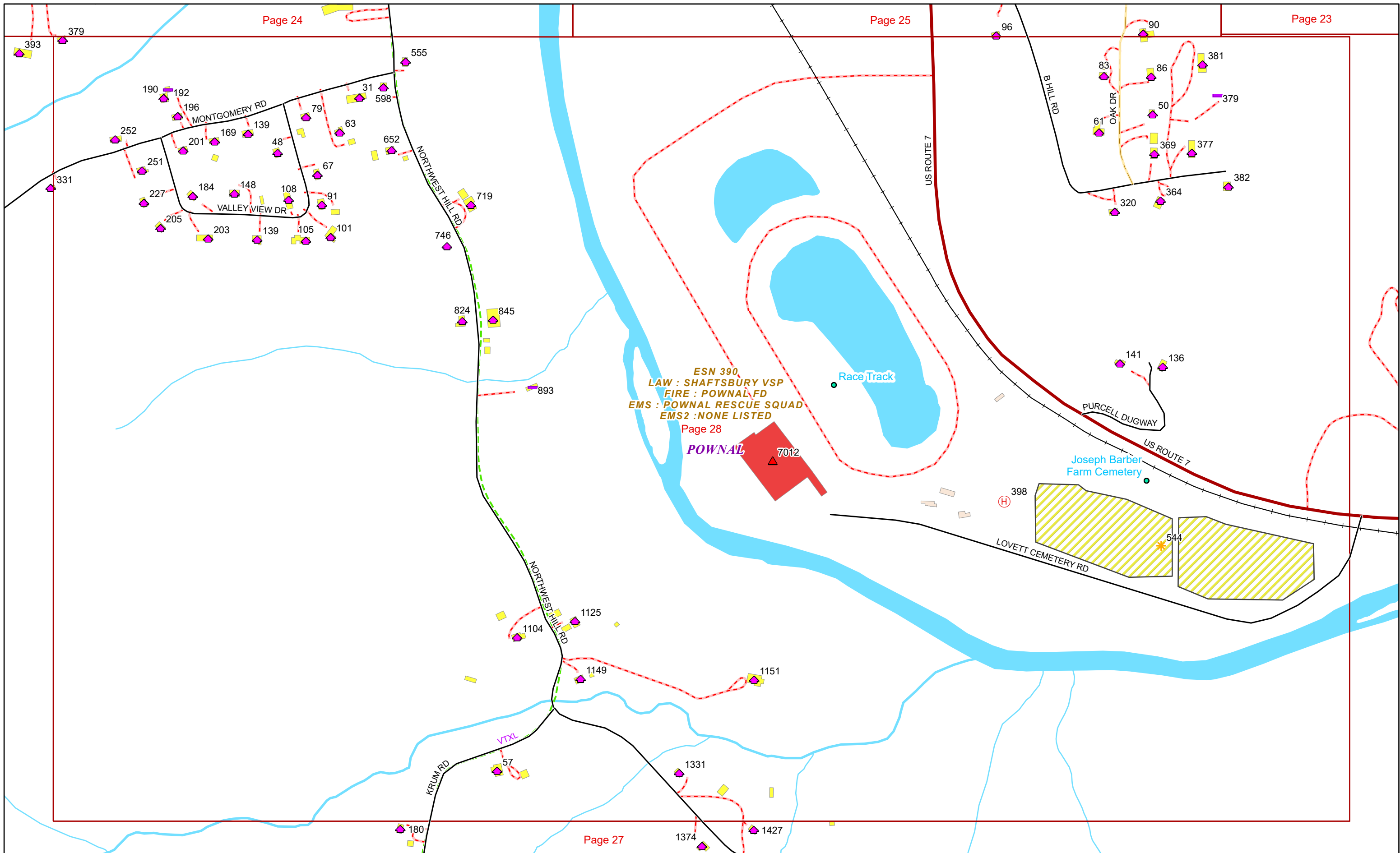
0 0.15 0.3 0.6 Miles 1 inch equals 833 feet

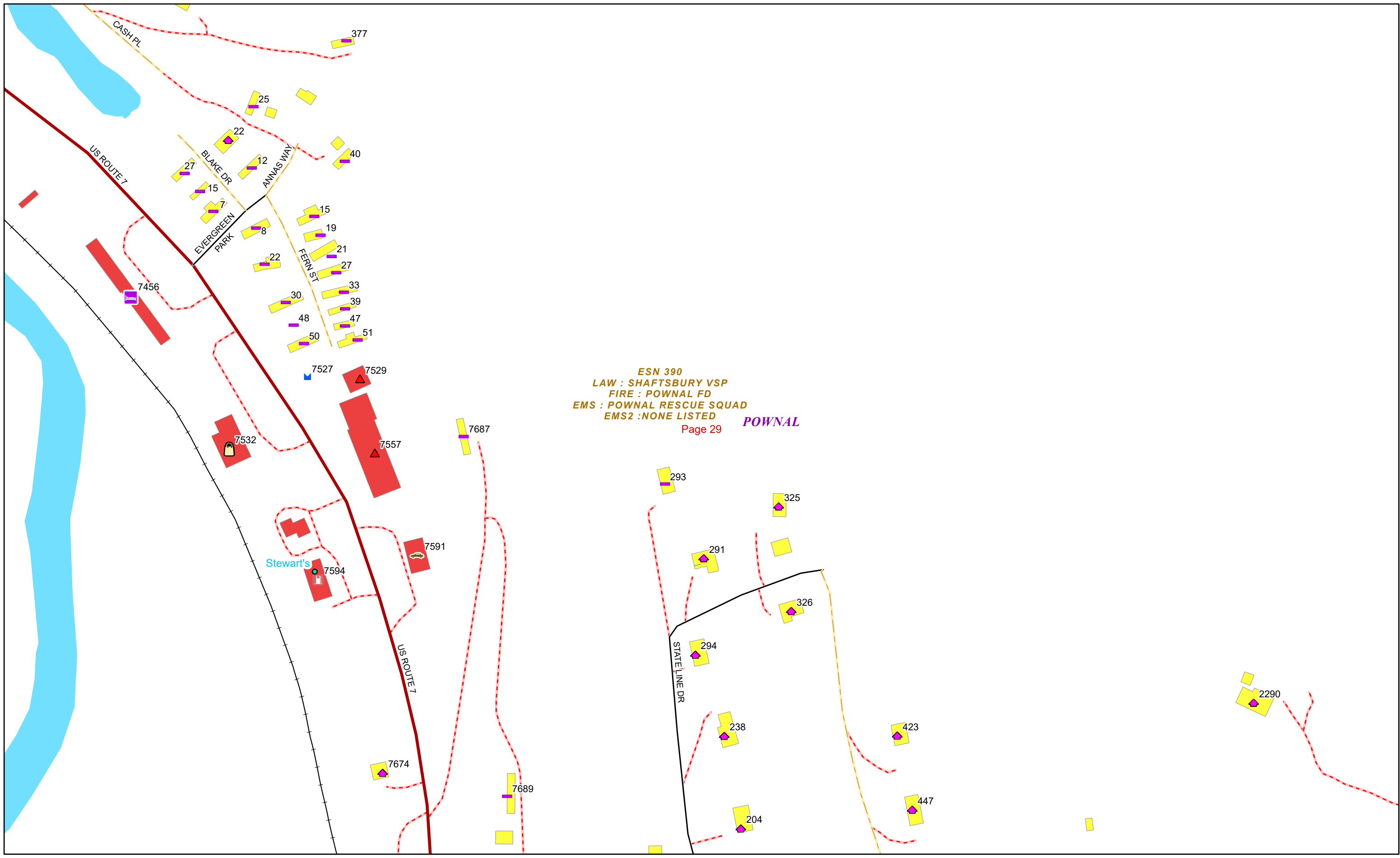
9/16/2024

**POWNAL**

**Page: 27**







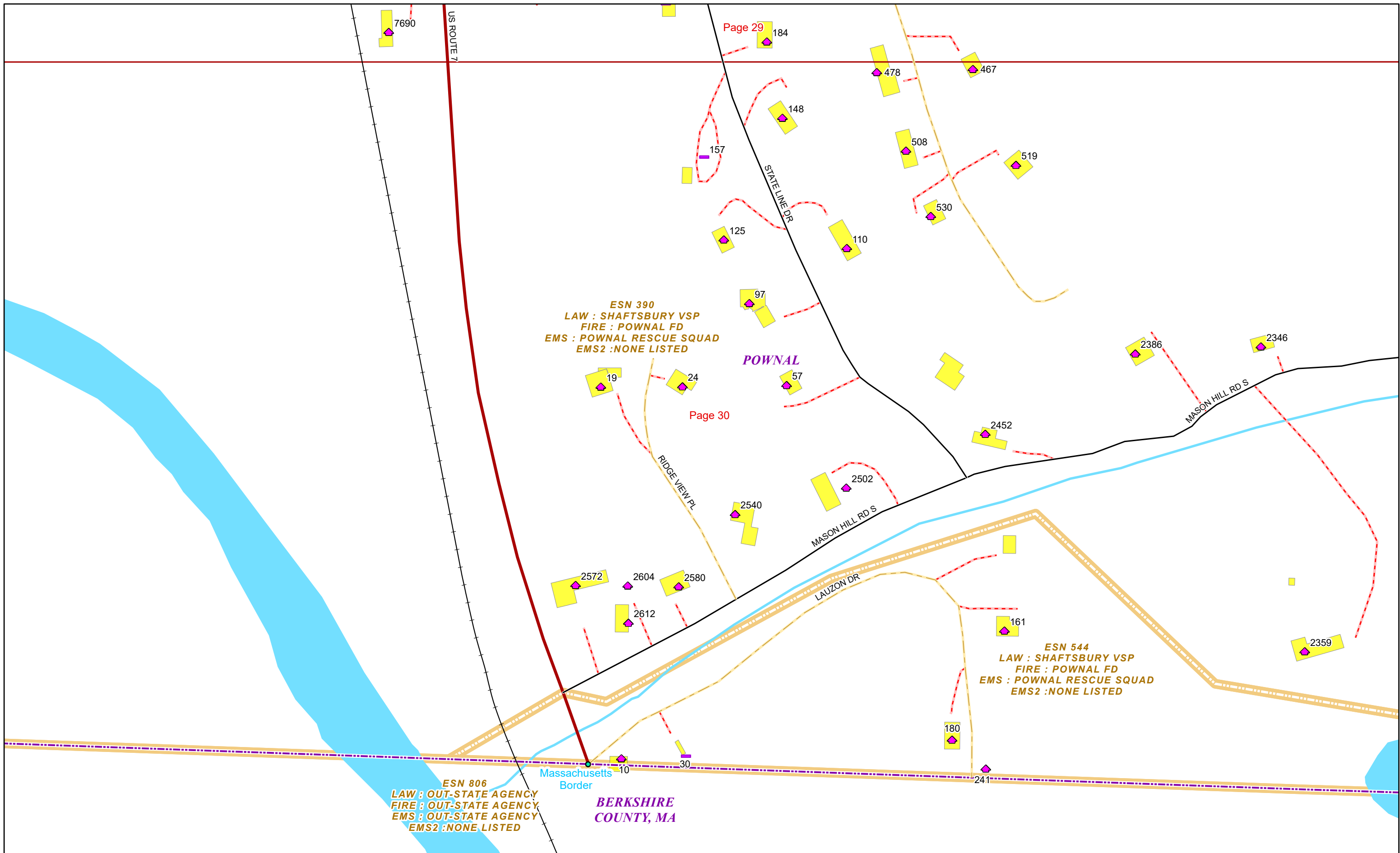
0 0.03 0.06 0.11 Miles

1 inch equals 167 feet

9/16/2024

**POWNAL**

**Page: 29**



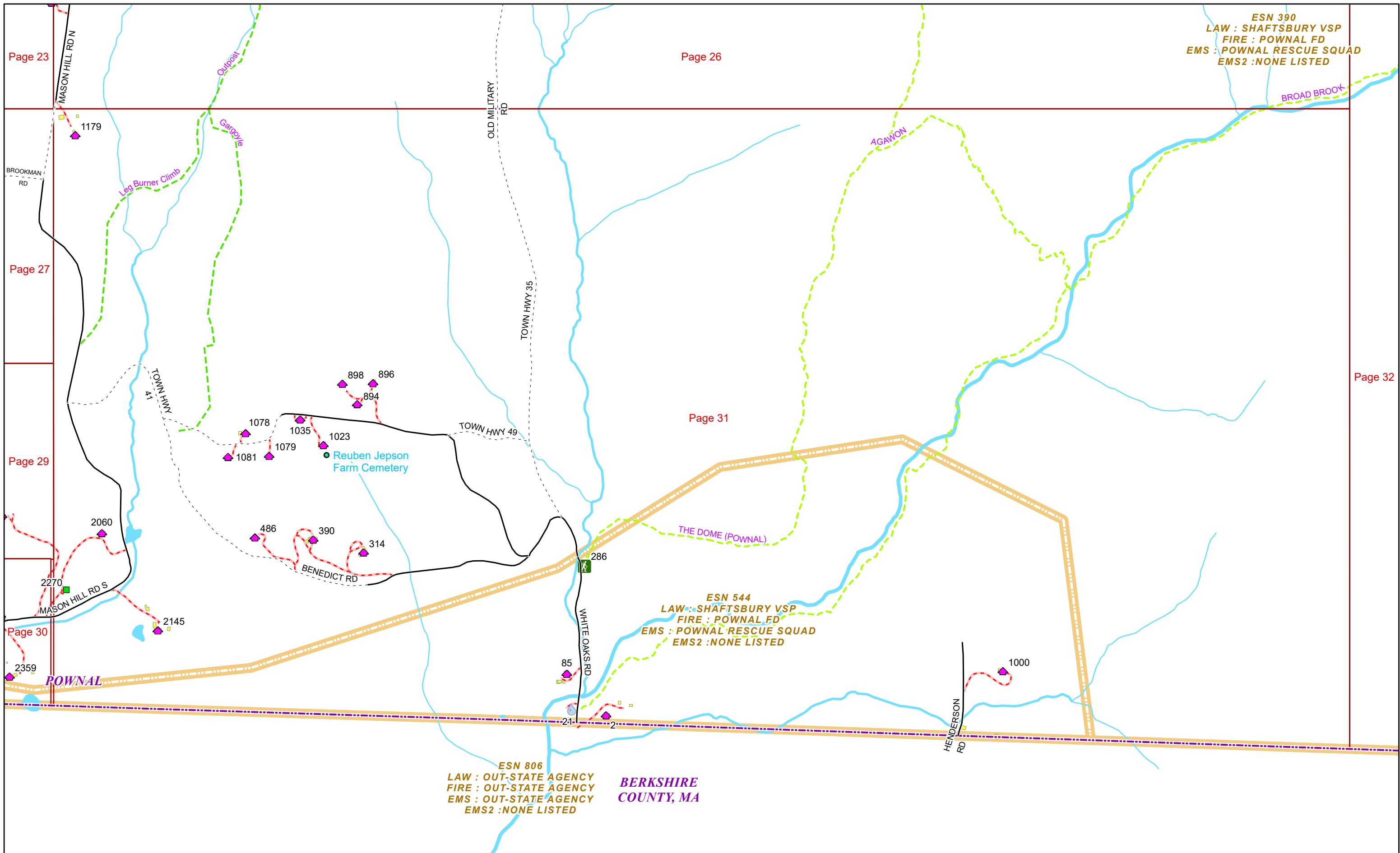
0 0.03 0.06 0.11 Miles

1 inch equals 167 feet

9/16/2024

**POWNAL**

**Page: 30**



Page 23

Page 26

Page 27

Page 32

Page 29

Page 31


Page 30

ESN 390  
 LAW : SHAFTSBURY VSP  
 FIRE : POWNAL FD  
 EMS : POWNAL RESCUE SQUAD  
 EMS2 : NONE LISTED

ESN 544  
 LAW : SHAFTSBURY VSP  
 FIRE : POWNAL FD  
 EMS : POWNAL RESCUE SQUAD  
 EMS2 : NONE LISTED

ESN 806  
 LAW : OUT-STATE AGENCY  
 FIRE : OUT-STATE AGENCY  
 EMS : OUT-STATE AGENCY  
 EMS2 : NONE LISTED

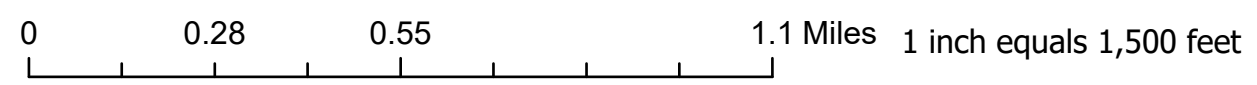
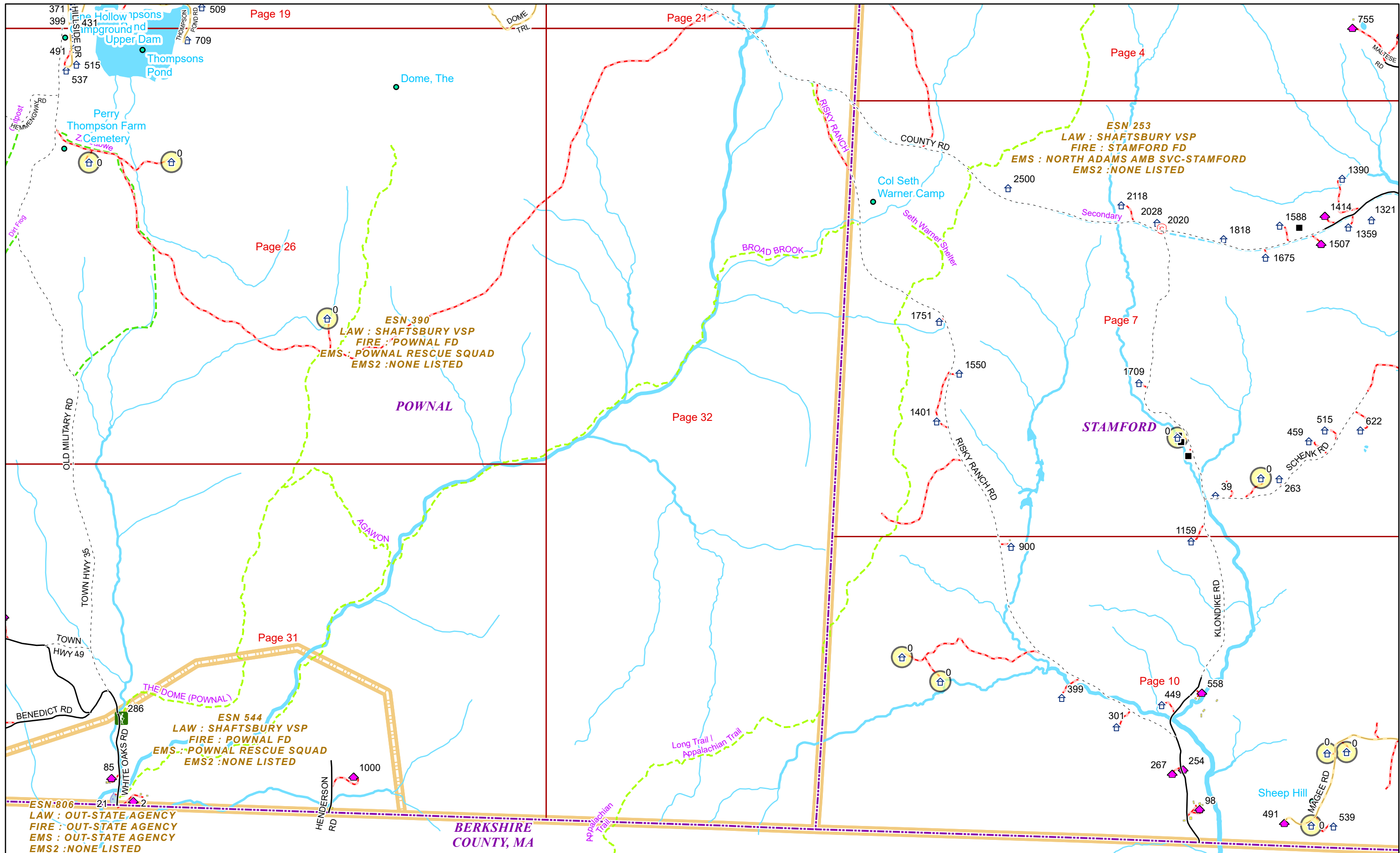
BERKSHIRE  
 COUNTY, MA



9/16/2024

**POWNAL**

**Page: 31**



9/16/2024

**POWNAL**

**Page: 32**