

PROCTOR

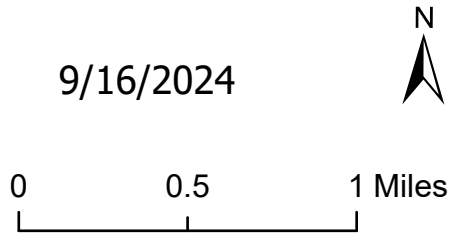
E911 Mapbook with GIS Data
 Use constraints: The 911 related data layers (Esites, Landmarks, Roads, Driveways, Footprints, Atlas Sheets, ESZ, etc.) were developed and designed for 911 purposes only. The user should understand that the nature of the 911 data layers means they are never complete. Each municipal government is responsible for maintenance of the 911 database. Other data (non-911 related) used in the Vermont 911 Mapbook is acquired from the Vermont Center for Geographic Information (VCGI) (vcgi.vermont.gov) and other Vermont organizations.

Disclaimer:
 This Vermont 911 Mapbook and Public GIS data is for general reference only. Data layers that appear on the map may or may not be accurate, current, or otherwise reliable. The Enhanced 911 Board and the State of Vermont make no representations of any kind, including but not limited to the warranties of merchantability or fitness for a particular use, nor are any such warranties to be implied with respect to the GIS data and Mapbook.

For questions/updates, contact:
 Vermont Enhanced 911 Board
 6 Baldwin St – 2nd Floor
 Montpelier VT 05633-7960

Phone: 802-828-4911
 Email: e911.info@vermont.gov
 Web site: e911.vermont.gov


9/16/2024



Legend

ESITES

SITETYPE

	**COMMERCIAL		CITY / TOWN HALL		GREENHOUSE / NURSERY		OIL / GAS FACILITY		SOLAR FACILITY
	**CULTURAL		COAST GUARD		GROCERY STORE		OTHER		SPORTS ARENA /
	**EDUCATIONAL		COLLEGE / UNIVERSITY		HARBOR / MARINA		OTHER RESIDENTIAL		STATE CAPITOL
	**GOVERNMENT		COMMERCIAL CONSTRUCTION SERVICE		HAZARDOUS MATERIALS FACILITY		OUTPATIENT CLINIC		STATE GARAGE
	**INDUSTRIAL		COMMERCIAL FARM		HAZARDOUS STORAGE FACILITY		PARK AND RIDE / COMMUTER		STATE GOVERNMENT FACILITY
	**OTHER COMMERCIAL		COMMERCIAL GARAGE		HEALTH CLINIC		PHARMACY		STATE PARK
	**PUBLIC GATHERING		COMMERCIAL W/RESIDENCE		HELIPAD / HELIPORT / HELISPOT		PICNIC AREA		STORAGE UNITS
	**UTILITY		COMMUNICATION BOX		HISTORIC SITE / POINT OF INTEREST		POST OFFICE		SUBSTATION
	ABANDONED		COMMUNICATION TOWER		HOSPITAL / MEDICAL CENTER		PRISON / CORRECTIONAL FACILITY		SUGARHOUSE
	ACCESS POINT		COMMUNITY / RECREATION FACILITY		HOUSE OF WORSHIP		PRIVATE AND EXPRESS SHIPPING FACILITY		TEMPORARY STRUCTURE
	ACCESSORY BARN		CONDOMINIUM		HYDROELECTRIC FACILITY		PSAP		TOWN GARAGE
	ACCESSORY BUILDING		COURT HOUSE		ICE ARENA		PUBLIC BEACH		TOWN OFFICE
	AIR SUPPORT / MAINTENANCE FACILITY		CUSTOMS SERVICE		INSTITUTIONAL RESIDENCE / DORM / BARRACKS		PUBLIC TELEPHONE		TRAILHEAD
	AIR TRAFFIC CONTROL CENTER / COMMAND CENTER		DAY CARE FACILITY		LANDFILL		PUBLIC WATER SUPPLY INTAKE		TRANSFER STATION
	AIRPORT TERMINAL		DEVELOPMENT SITE		LAW ENFORCEMENT		PUBLIC WATER SUPPLY WELL		UNKNOWN
	AMBULANCE SERVICE		EBS TOWER		LIBRARY		PUMP STATION		US FOREST FACILITY
	AUDITORIUM / CONCERT HALL / THEATER / OPERA HOUSE		EMERGENCY PHONE / CALLBOX		LODGING B&B / HOTEL / MOTEL / INN		RACE TRACK / DRAGSTRIP		US GOVERNMENT FACILITY
	BANK		FAIR / EXHIBITION/ RODEO GROUNDS		LOOKOUT TOWER		RAILROAD STATION		UTILITY POLE W/PHONE
	BOAT RAMP / DOCK		FERRY TERMINAL / DISPATCH FACILITY		LUMBER MILL / SAW MILL		RESIDENTIAL FARM		VETERINARY HOSPITAL / CLINIC
	BORDER CROSSING		FIRE STATION		MANUFACTURING FACILITY		REST STOP / ROADSIDE PARK		VISITOR / INFORMATION CENTER
	BORDER PATROL		FISH FARM / HATCHERY		MOBILE HOME		RESTAURANT		WAREHOUSE
	BREWERY		FITNESS FACILITY		MORGUE		RETAIL FACILITY		WASTE / BIOMASS FACILITY
	BUS STATION / DISPATCH FACILITY		FOOD DISTRIBUTION CENTER		MULTI-FAMILY DWELLING		RV HOOKUP		WASTEWATER TREATMENT PLANT
	CAMP		GAS STATION		MUSEUM		SCHOOL K / 12		WATER TANK
	CAMPGROUND		GATED W/BUILDING		NATIONAL GUARD /		SEASONAL HOME		WATER TOWER
	CEMETERY		GATED W/O BUILDING		NUCLEAR FACILITY		SHOOTING RANGE		WIND FACILITY / WIND TOWER
			GOLF COURSE		NURSING HOME / LONG TERM CARE		SINGLE FAMILY DWELLING		YOUTH CAMP
			GRAVEL PIT / QUARRY / MINE		OFFICE BUILDING		SKI AREA / ALPINE		

Legend

Roads

-  Interstate Highway
-  US Highway
-  State Highway
-  Town Highway Class 1
-  Town Highway Class 2
-  Town Highway Class 3
-  Town Highway Class 4
-  Private
-  Driveway
-  Discontinued Road
-  Legal Trail
-  Ferry
-  Military - no public access
-  National Forest Highway
-  State Forest Highway
-  Proposed
-  Rivers
-  Driveways
- 

Hydrants

-  Drafting Site
-  Dry Hydrant
-  Municipal Hydrant
-  Pressurized Hydrant

Townline





Emergency Service Zones



FootPrints

-  Airport
-  Solar Field
-  Alpine Trail Easiest
-  Alpine Trail Intermediate
-  Alpine Trail Advanced
-  Alpine Trail Expert
-  Alpine Glade Marked
-  Alpine Glade Not Marked
-  Building
-  Farm
-  Golf Course
-  Quarry
-  Park
-  Shopping Center
-  Stadium/Arena
-  Other

Addressing Error

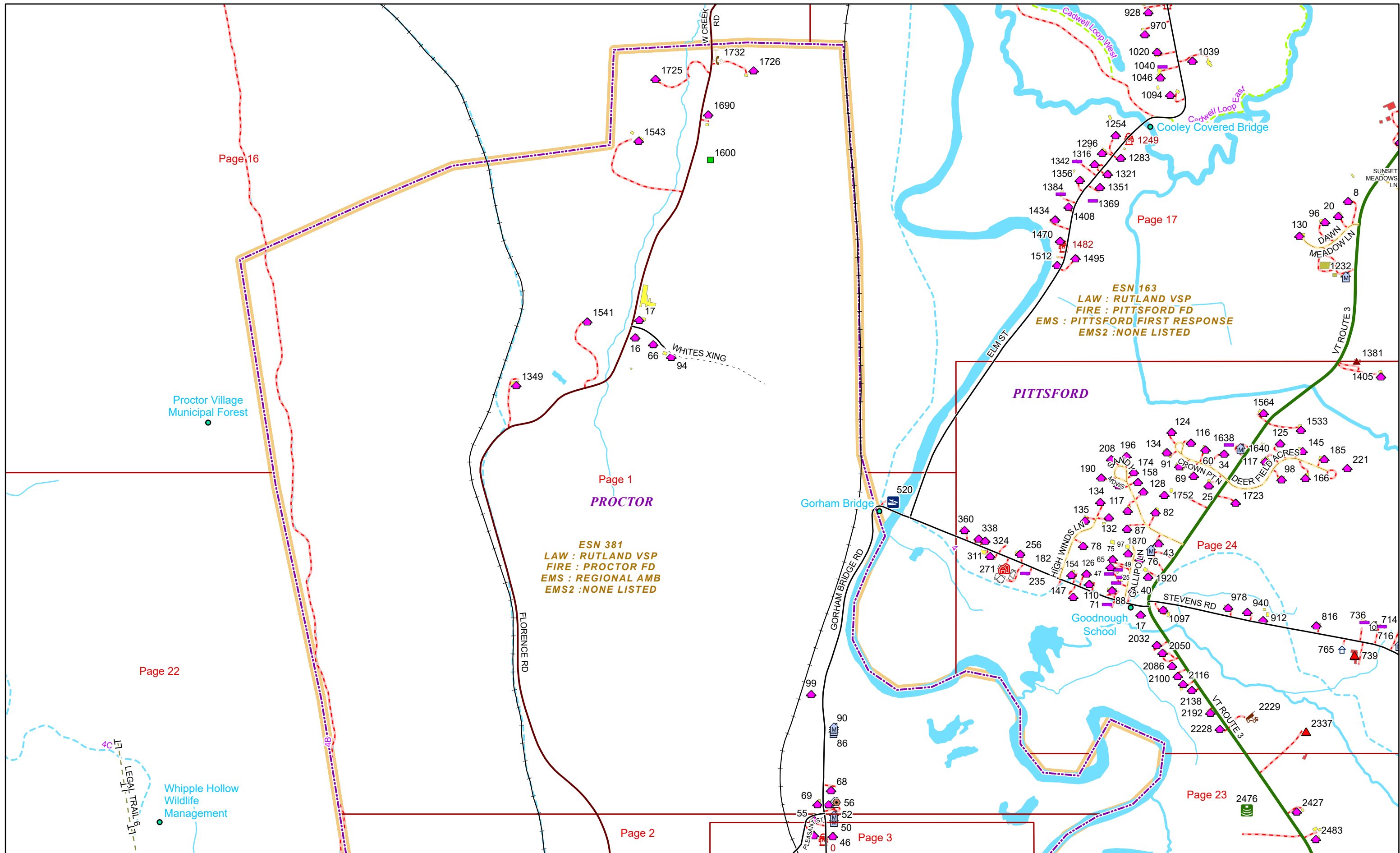
-  Orange - Duplicated Addressed Building
-  Yellow - Unnumbered Building

PROCTOR Road Name Index

ROAD NAME	PAGE(S)
BEAVER POND RD	2,4,7
BEECH ST	3
BLUFF ST	7,8
CAIN ST	7
CENTER ST	4,7
CHAPEL ST	6
CHARLES ST	3
CHATTERTON PARK	11,12
CHURCH ST	8
CLIFF ST	8
COLUMBIAN AVE	10
CROSS ST	7
CURRY ST	7
CURTIS ST	6
EAST ST	5,6,8
EDEN AVE	3
ELECTRIC AVE	5
ELM ST	3
FIELD ST	6
FLORENCE RD	1,2,3,4,5
GARDEN ST	6
GENERATION AVE	5
GIBBS ST	8
GORHAM BRIDGE RD	1,2,3

ROAD NAME	PAGE(S)
GREEN SQ	5
GROVE ST	11
HIGH ST	5,8
HOLDEN AVE	11
LARRY LN	10
LARSON ST	12
LOOP ST	14
MAIN ST	5,8
MAIN ST FRK	8
MAPLE ST	9
MARKET ST	4,5,7
MCGARRY ST	7
MEADOW ST	3
NEWTON ST	6
NORTH ST	3,5,8
OAK ST	8,9
OLYMPUS RD	9,11
ORMSBEE AVE	8,9
PARK ST	11,12
PATCH ST	5,6
PEARL ST	4,7
PINE ST	5,8
PLEASANT ST	1,2,3,5
POND VIEW RD	4

ROAD NAME	PAGE(S)
POWERS SQ	8
PRIMARY ST	8
REYNOLDS ST	8
RIVER ST	8,11
SCHOOL ST	7,8
SOUTH ST	8,11,12,13
TAYLOR HL	8
TERRACE HL	3
TOWER RD	9,11
TOWN HWY 18	3
VT ROUTE 3	12,13,14
WARNER AVE	8,9,11
WEST ST	4,7,10,13,14
WHITES XING	1
WILLIAMS ST	5,6
WILLOW ST	3



Proctor Village
Municipal Forest

Whipple Hollow
Wildlife
Management

ESN 163
LAW : RUTLAND VSP
FIRE : PITTSFORD FD
EMS : PITTSFORD FIRST RESPONSE
EMS2 : NONE LISTED

ESN 381
LAW : RUTLAND VSP
FIRE : PROCTOR FD
EMS : REGIONAL AMB
EMS2 : NONE LISTED

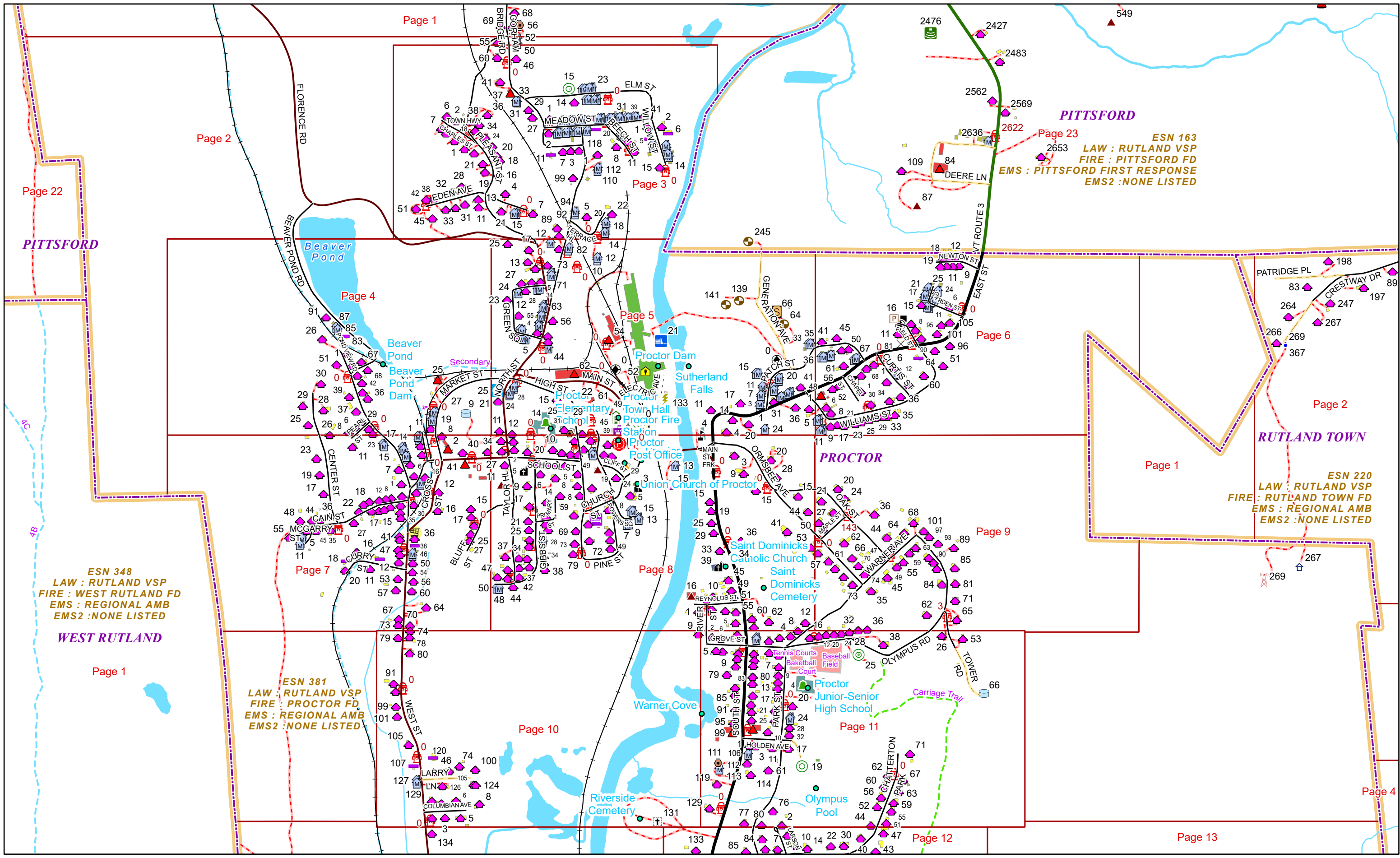


0 0.15 0.3 0.6 Miles 1 inch equals 833 feet

9/16/2024

PROCTOR

Page: 1




PITTSFORD
ESN 163
LAW : RUTLAND VSP
FIRE : PITTSFORD FD
EMS : PITTSFORD FIRST RESPONSE
EMS2 : NONE LISTED

RUTLAND TOWN
ESN 220
LAW : RUTLAND VSP
FIRE : RUTLAND TOWN FD
EMS : REGIONAL AMB
EMS2 : NONE LISTED

ESN 348
LAW : RUTLAND VSP
FIRE : WEST RUTLAND FD
EMS : REGIONAL AMB
EMS2 : NONE LISTED

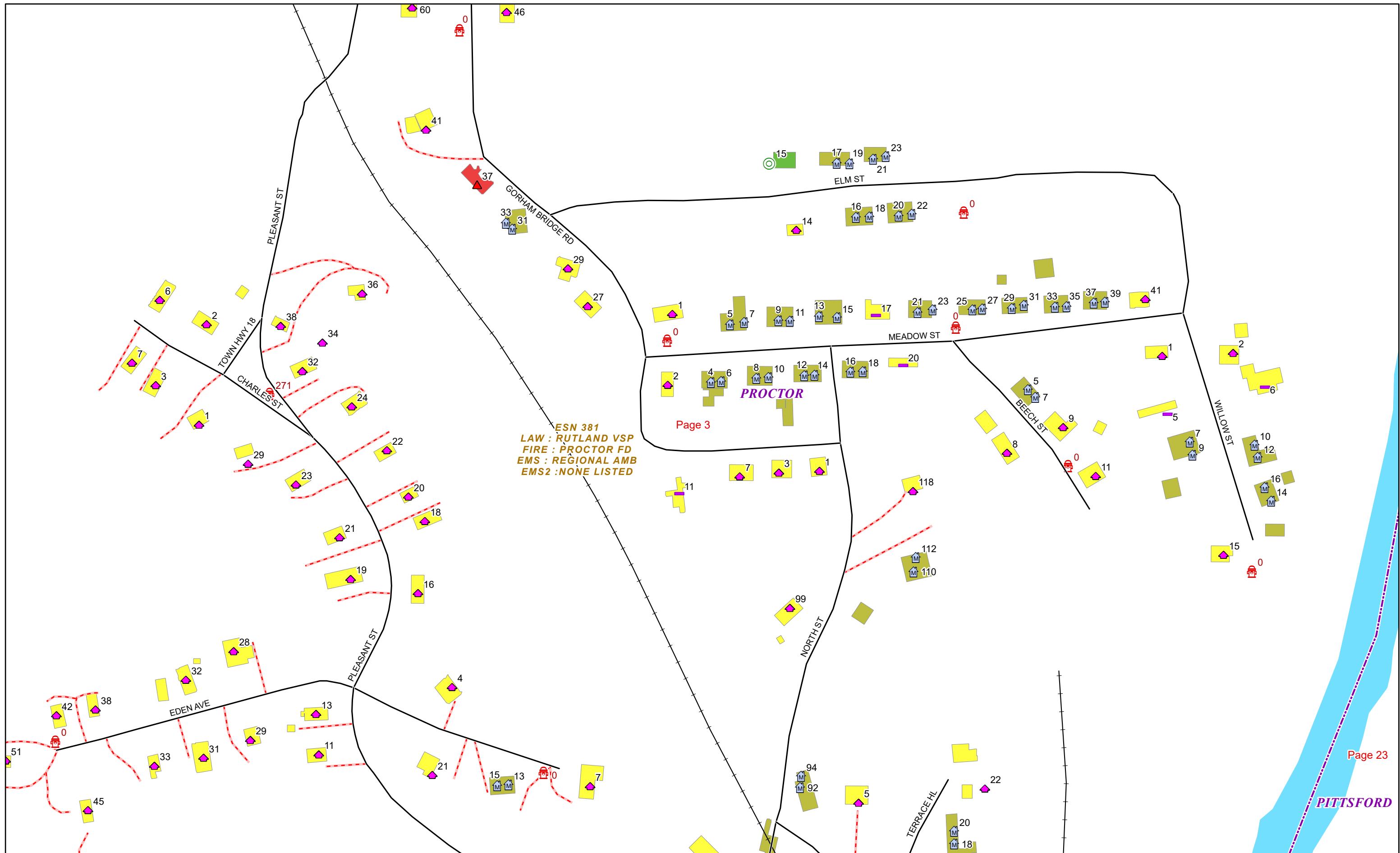
ESN 381
LAW : RUTLAND VSP
FIRE : PROCTOR FD
EMS : REGIONAL AMB
EMS2 : NONE LISTED



9/16/2024

PROCTOR

Page: 2



Page 3

Page 23

PITTSFORD



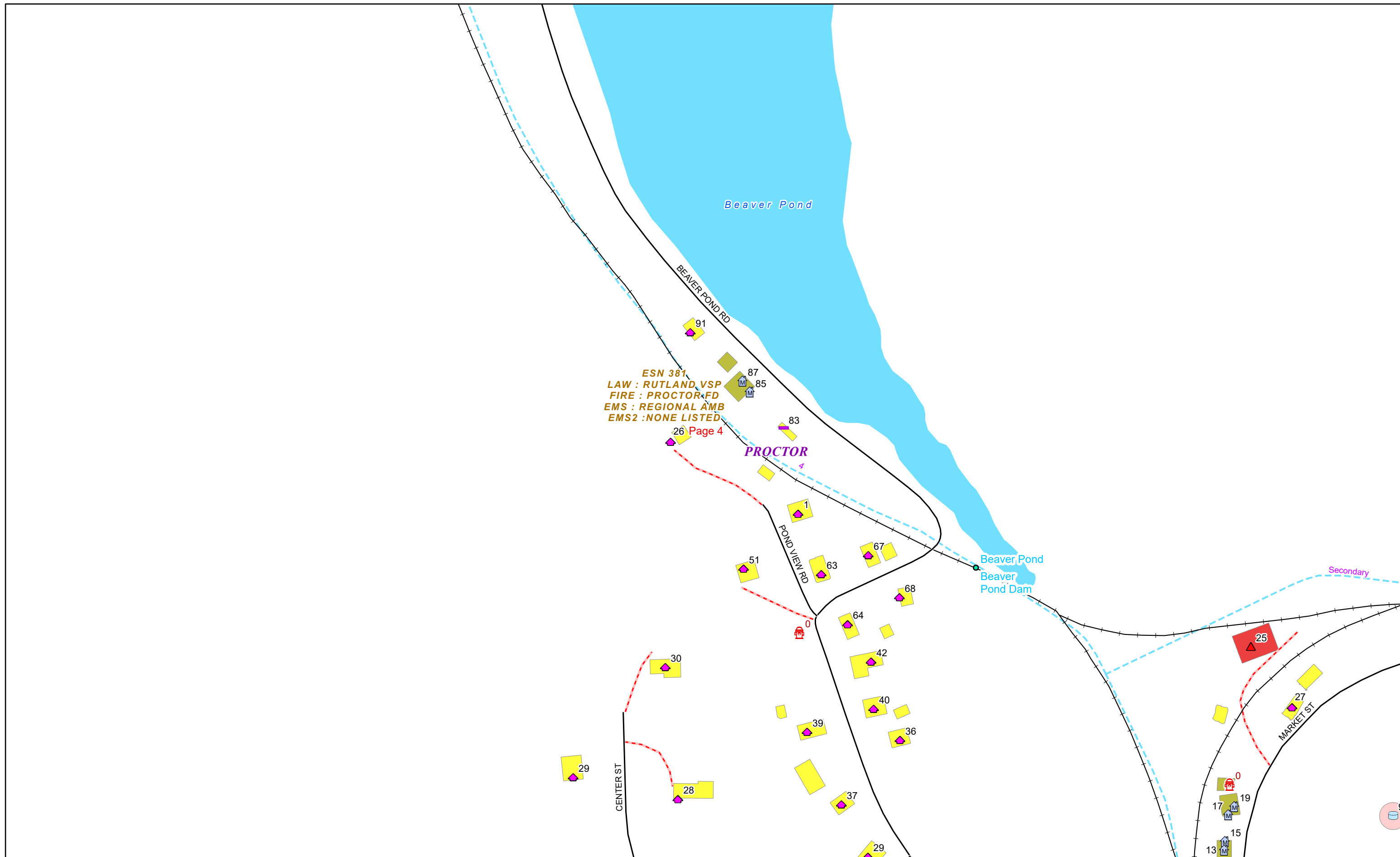
0 0.03 0.06 0.11 Miles

1 inch equals 167 feet

9/16/2024

PROCTOR

Page: 3



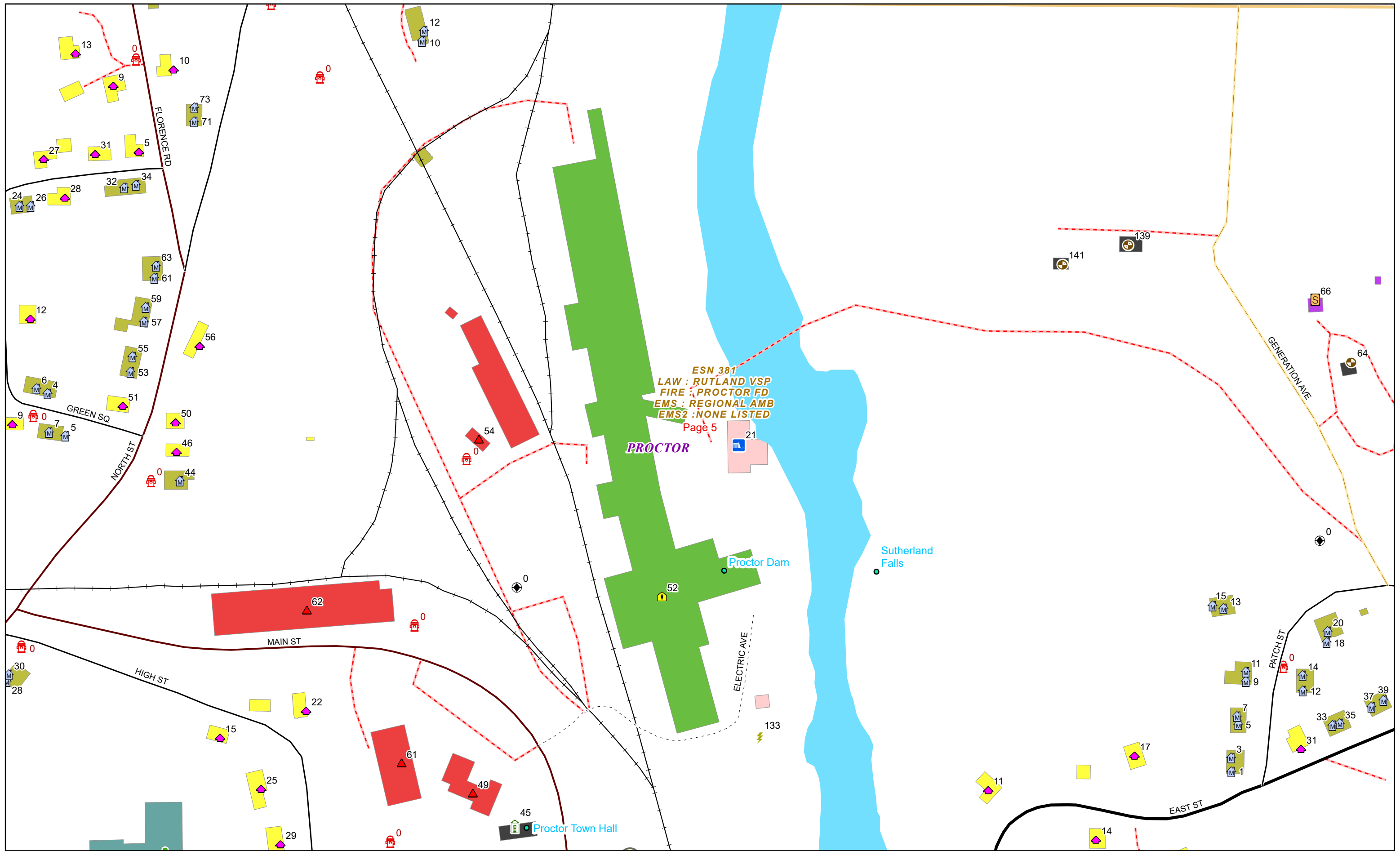
0 0.03 0.06 0.11 Miles

1 inch equals 167 feet

9/16/2024

PROCTOR

Page: 4



ESN 381
 LAW : RUTLAND VSP
 FIRE : PROCTOR FD
 EMS : REGIONAL AMB
 EMS2 : NONE LISTED

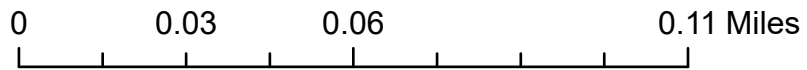
Page 5

PROCTOR

Proctor Dam

Sutherland Falls

Proctor Town Hall

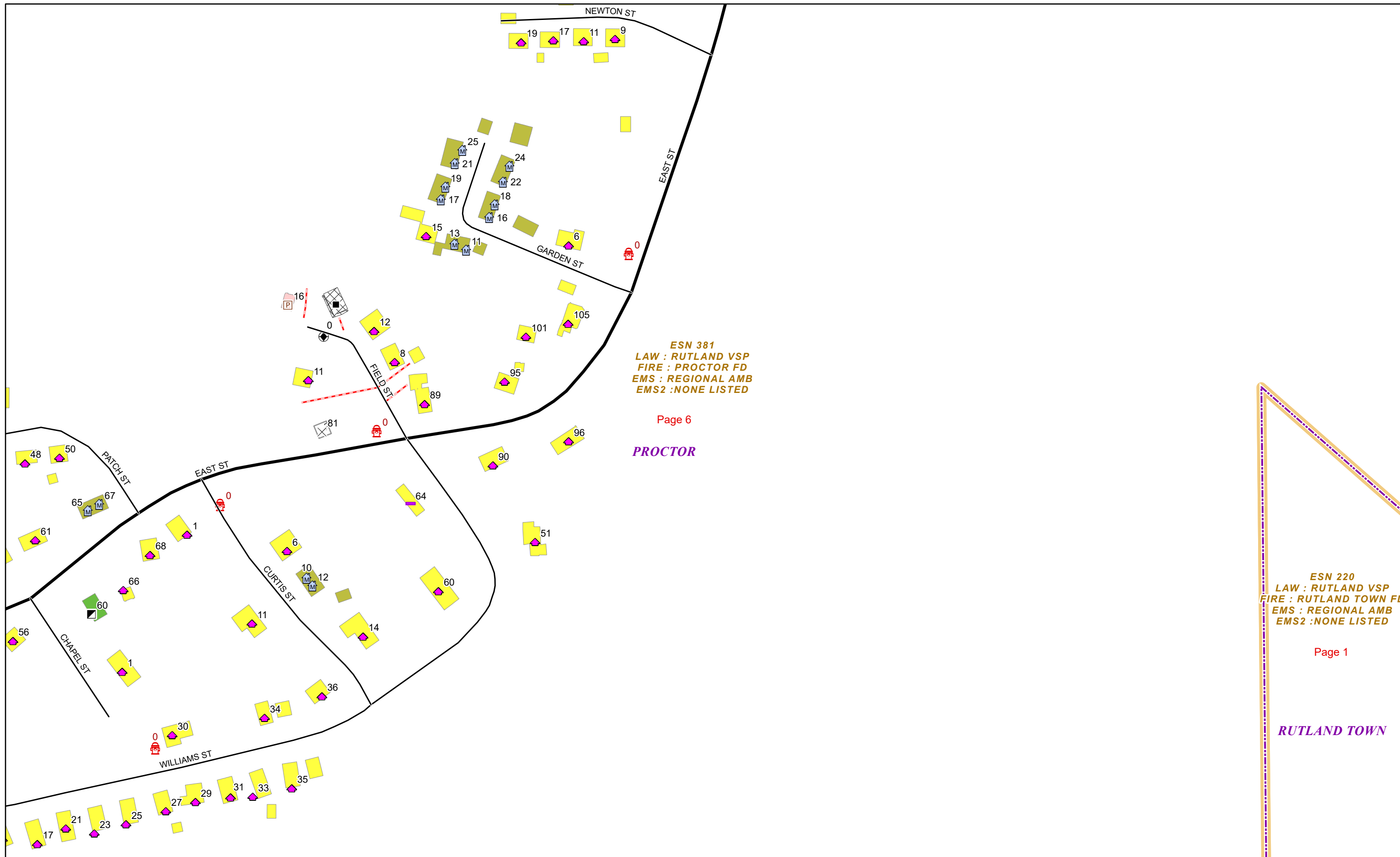


1 inch equals 167 feet

9/16/2024

PROCTOR

Page: 5




Page 6

PROCTOR

ESN 220
LAW : RUTLAND VSP
FIRE : RUTLAND TOWN FD
EMS : REGIONAL AMB
EMS2 : NONE LISTED

Page 1

RUTLAND TOWN

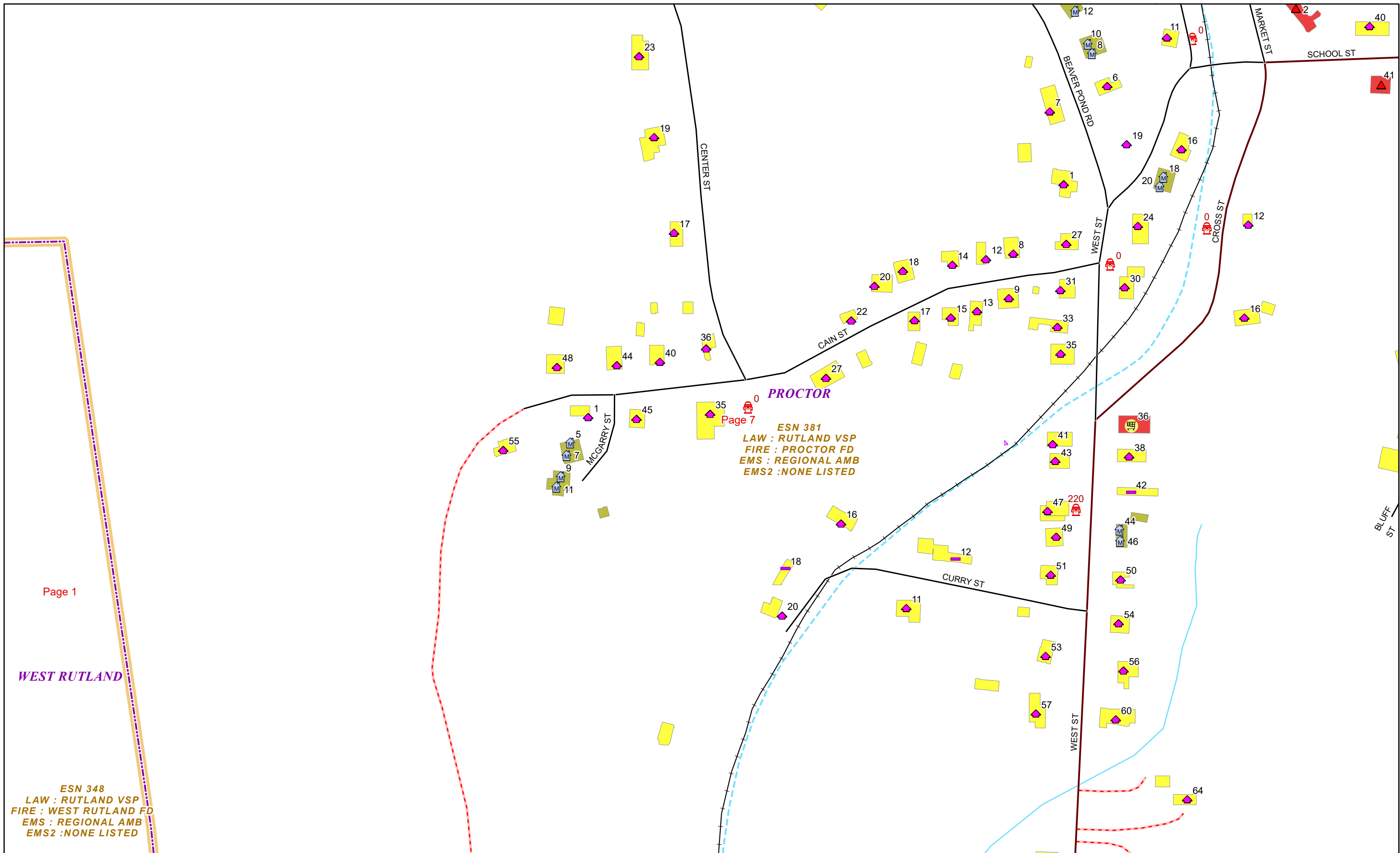


1 inch equals 167 feet

9/16/2024

PROCTOR

Page: 6



PROCTOR
 ESN 381
 LAW : RUTLAND VSP
 FIRE : PROCTOR FD
 EMS : REGIONAL AMB
 EMS2 : NONE LISTED

ESN 348
 LAW : RUTLAND VSP
 FIRE : WEST RUTLAND FD
 EMS : REGIONAL AMB
 EMS2 : NONE LISTED

Page 1

WEST RUTLAND



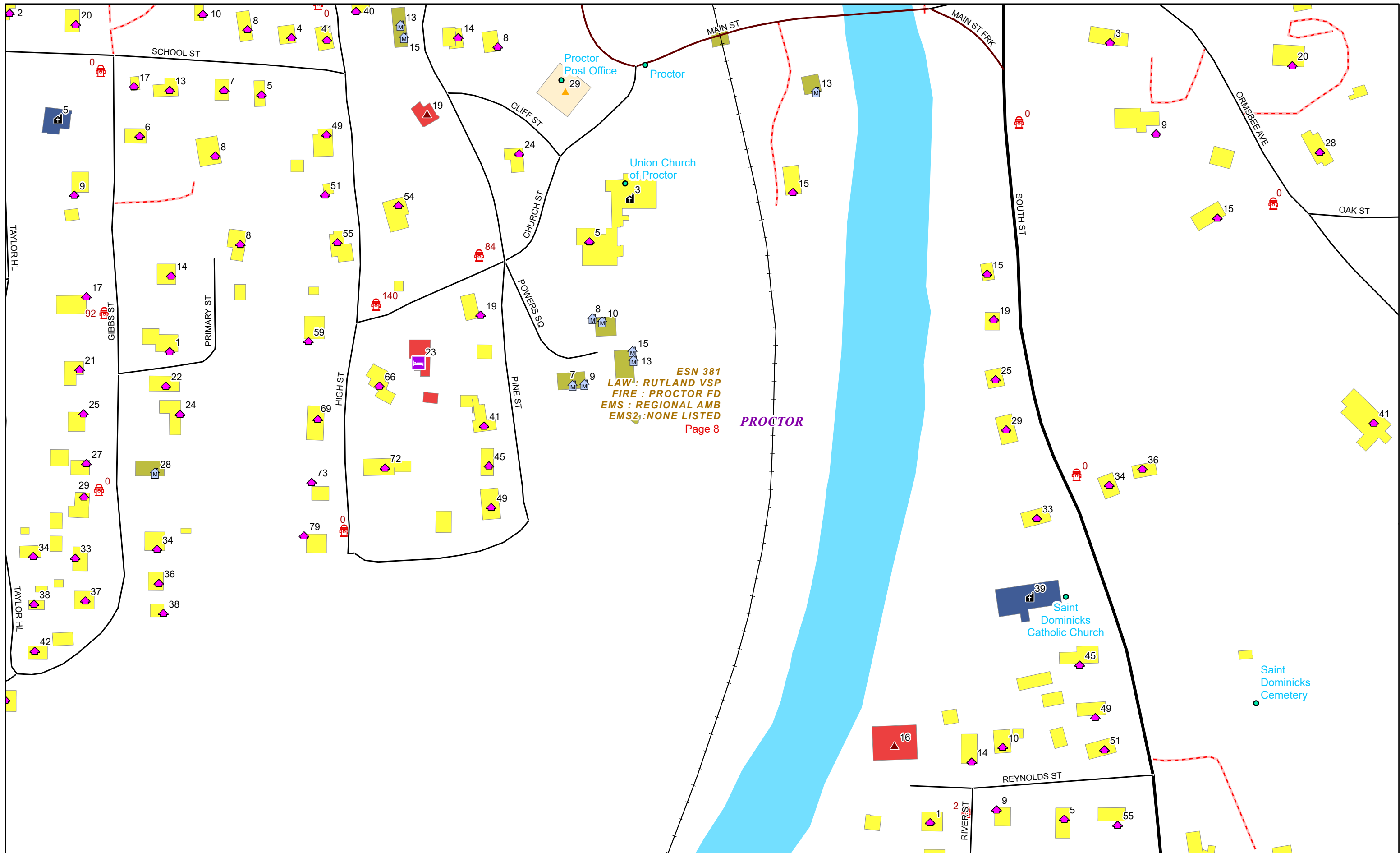
0 0.03 0.06 0.11 Miles

1 inch equals 167 feet

9/16/2024

PROCTOR

Page: 7



ESN 381
 LAW: RUTLAND VSP
 FIRE: PROCTOR FD
 EMS: REGIONAL AMB
 EMS2: NONE LISTED
 Page 8



0 0.03 0.06 0.11 Miles

1 inch equals 167 feet

9/16/2024


PROCTOR

Page: 8

ESN 220
LAW : RUTLAND VSP
FIRE : RUTLAND TOWN FD
EMS : REGIONAL AMB
EMS2 : NONE LISTED

RUTLAND TOWN

Page 1



ESN 381
LAW : RUTLAND VSP
FIRE : PROCTOR FD
EMS : REGIONAL AMB
EMS2 : NONE LISTED

Page 9

PROCTOR



0 0.03 0.06 0.11 Miles

1 inch equals 167 feet

9/16/2024

PROCTOR

Page: 9



ESN 381
LAW : RUTLAND VSP
FIRE : PROCTOR FD
EMS : REGIONAL AMB
EMS2 : NONE LISTED
Page 10

PROCTOR



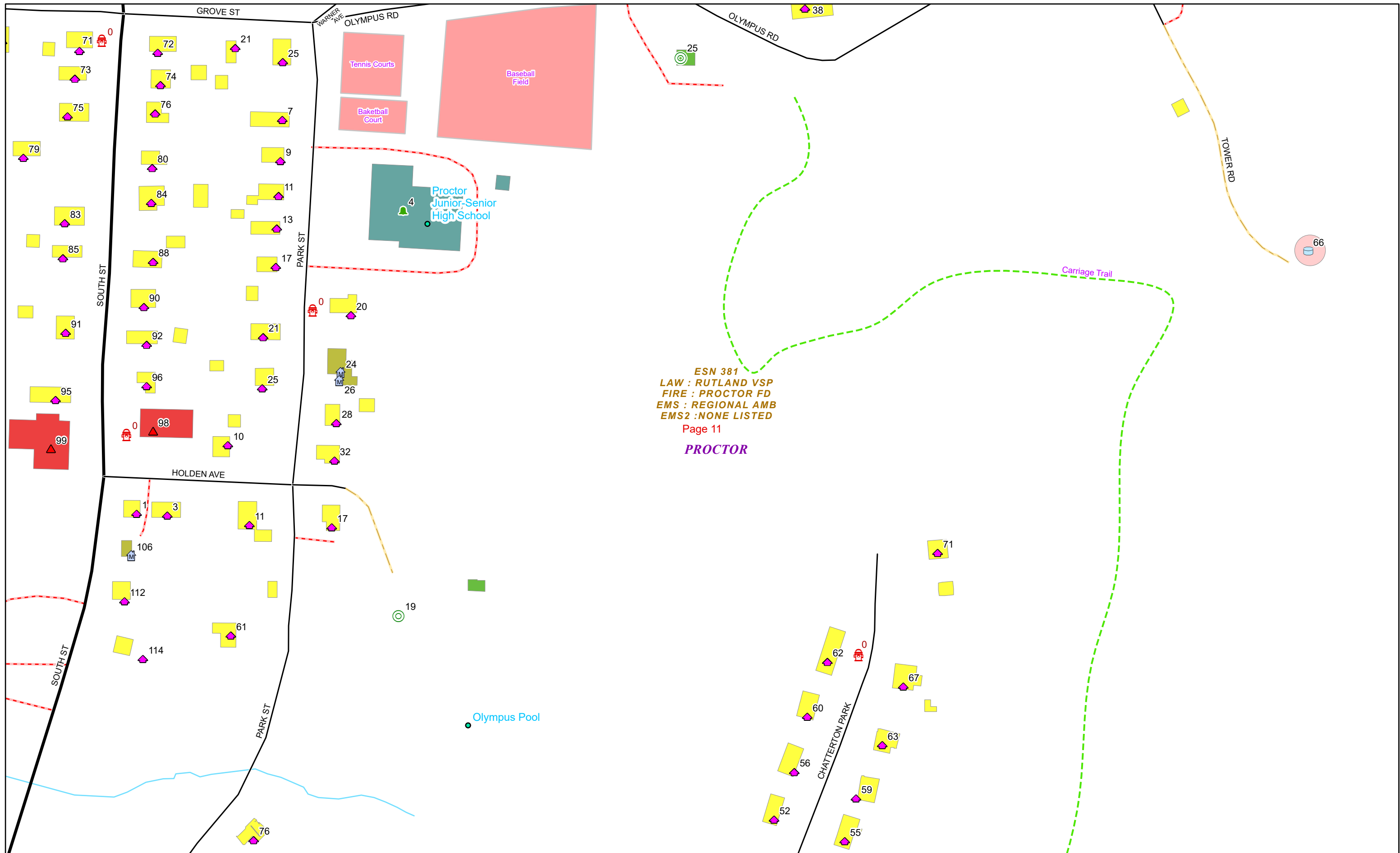
0 0.03 0.06 0.11 Miles

1 inch equals 167 feet


9/16/2024

PROCTOR

Page: 10



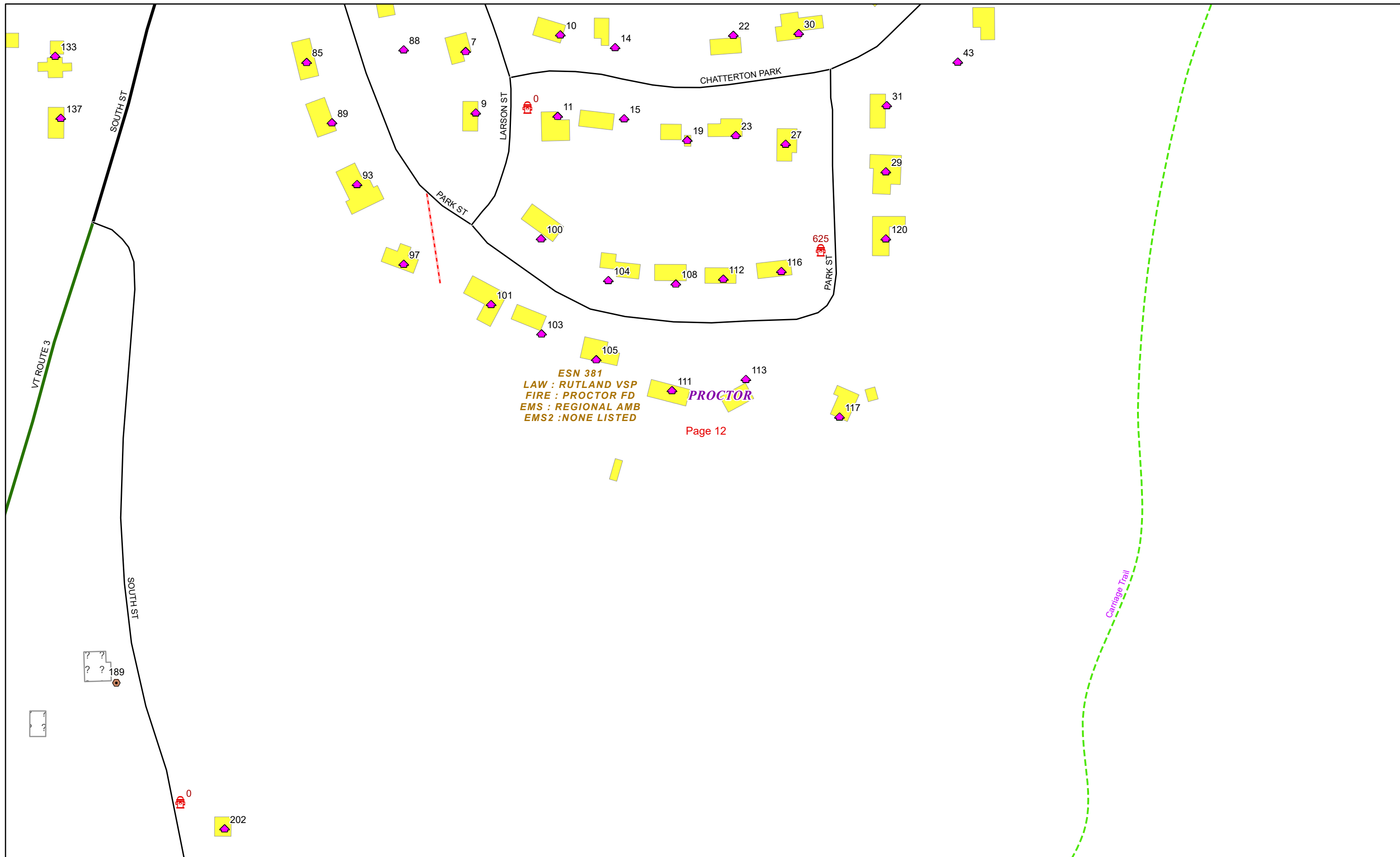
ESN 381
 LAW : RUTLAND VSP
 FIRE : PROCTOR FD
 EMS : REGIONAL AMB
 EMS2 : NONE LISTED
 Page 11
PROCTOR



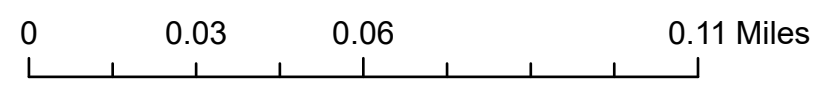
1 inch equals 167 feet

9/16/2024

PROCTOR



Page 12

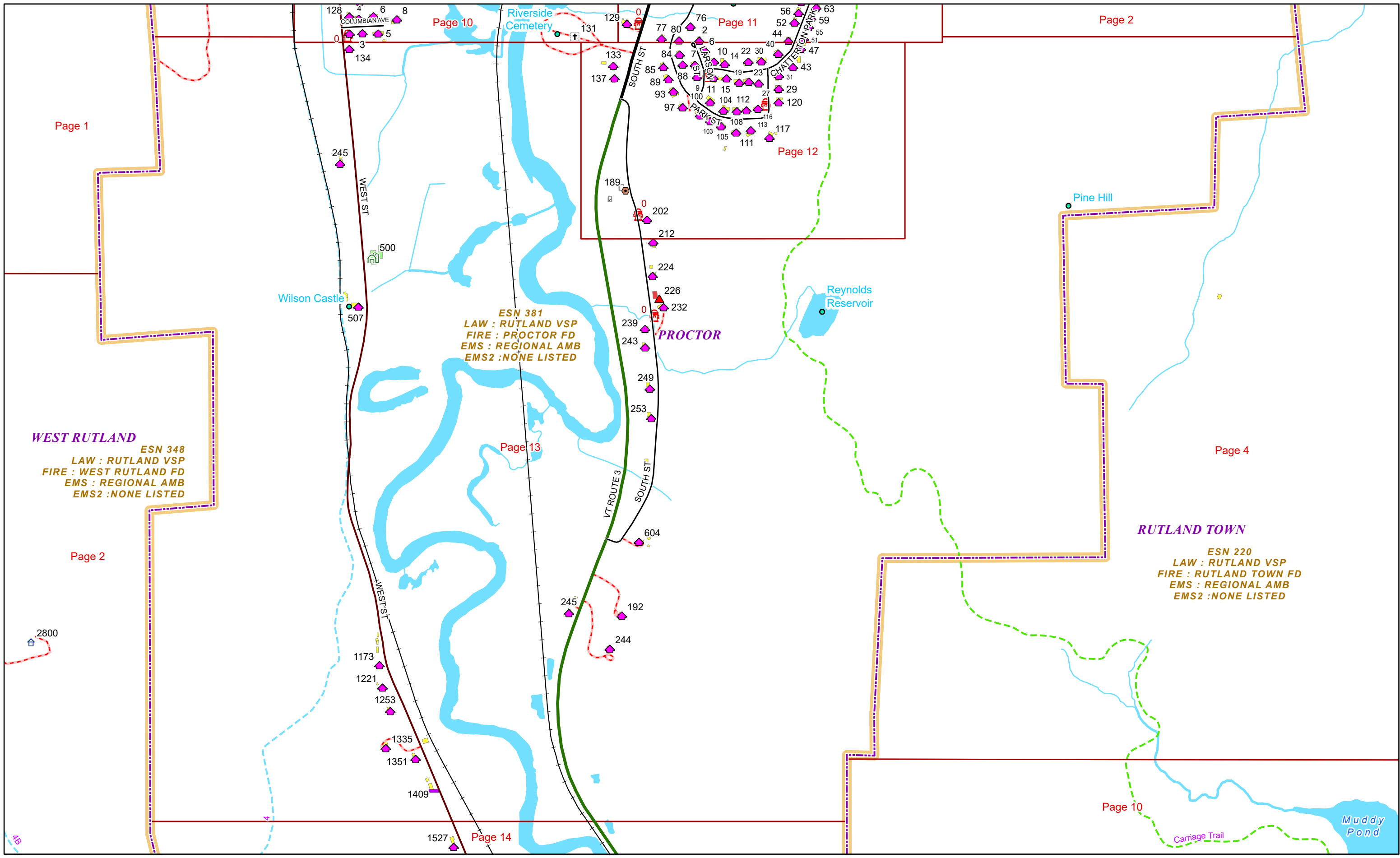


1 inch equals 167 feet

9/16/2024

PROCTOR

Page: 12



WEST RUTLAND
 ESN 348
 LAW : RUTLAND VSP
 FIRE : WEST RUTLAND FD
 EMS : REGIONAL AMB
 EMS2 : NONE LISTED

ESN 381
 LAW : RUTLAND VSP
 FIRE : PROCTOR FD
 EMS : REGIONAL AMB
 EMS2 : NONE LISTED

RUTLAND TOWN
 ESN 220
 LAW : RUTLAND VSP
 FIRE : RUTLAND TOWN FD
 EMS : REGIONAL AMB
 EMS2 : NONE LISTED

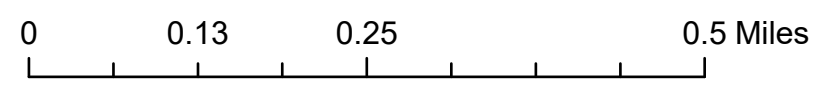
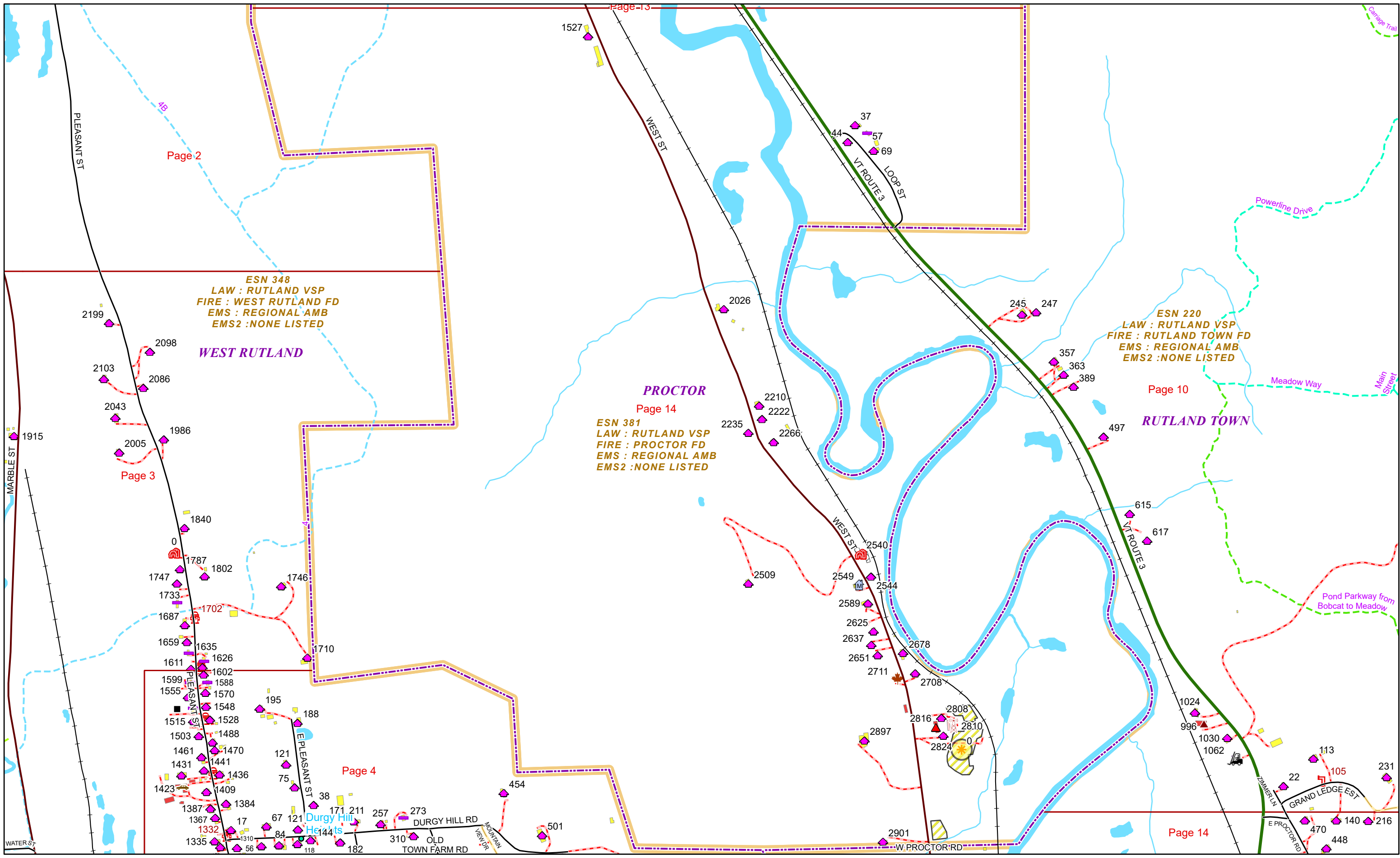


0 0.15 0.3 0.6 Miles 1 inch equals 833 feet

9/16/2024

PROCTOR

Page: 13



1 inch equals 750 feet

9/16/2024

PROCTOR

Page: 14