

READSBORO

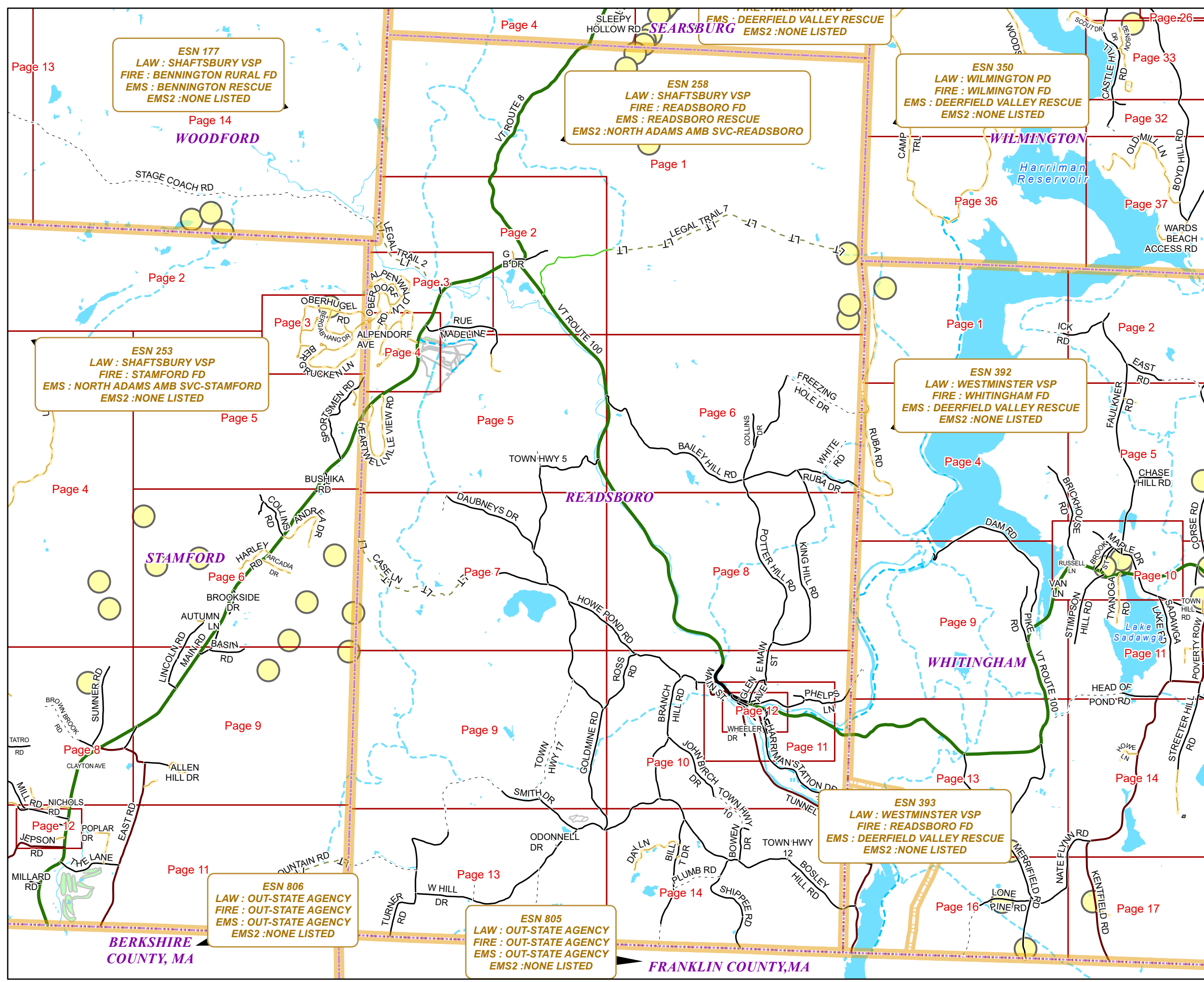

E911 Mapbook with GIS Data
Use constraints: The 911 related data layers (Esites, Landmarks, Roads, Driveways, Footprints, Atlas Sheets, ESZ, etc.) were developed and designed for 911 purposes only. The user should understand that the nature of the 911 data layers means they are never complete. Each municipal government is responsible for maintenance of the 911 database. Other data (non-911 related) used in the Vermont 911 Mapbook is acquired from the Vermont Center for Geographic Information (VCGI) (vcgi.vermont.gov) and other Vermont organizations.

Disclaimer:
This Vermont 911 Mapbook and Public GIS data is for general reference only. Data layers that appear on the map may or may not be accurate, current, or otherwise reliable. The Enhanced 911 Board and the State of Vermont make no representations of any kind, including but not limited to the warranties of merchantability or fitness for a particular use, nor are any such warranties to be implied with respect to the GIS data and Mapbook.

For questions/updates, contact:
Vermont Enhanced 911 Board
6 Baldwin St – 2nd Floor
Montpelier VT 05633-7960

Phone: 802-828-4911
Email: e911.info@vermont.gov
Web site: e911.vermont.gov

9/16/2024



ESN 177
LAW : SHAFTSBURY VSP
FIRE : BENNINGTON RURAL FD
EMS : BENNINGTON RESCUE
EMS2 :NONE LISTED

ESN 258
LAW : SHAFTSBURY VSP
FIRE : READSBORO FD
EMS : READSBORO RESCUE
EMS2 :NORTH ADAMS AMB SVC-READSBORO

ESN 350
LAW : WILMINGTON PD
FIRE : WILMINGTON FD
EMS : DEERFIELD VALLEY RESCUE
EMS2 :NONE LISTED

ESN 253
LAW : SHAFTSBURY VSP
FIRE : STAMFORD FD
EMS : NORTH ADAMS AMB SVC-STAMFORD
EMS2 :NONE LISTED

ESN 392
LAW : WESTMINSTER VSP
FIRE : WHITINGHAM FD
EMS : DEERFIELD VALLEY RESCUE
EMS2 :NONE LISTED

ESN 806
LAW : OUT-STATE AGENCY
FIRE : OUT-STATE AGENCY
EMS : OUT-STATE AGENCY
EMS2 :NONE LISTED


ESN 805
LAW : OUT-STATE AGENCY
FIRE : OUT-STATE AGENCY
EMS : OUT-STATE AGENCY
EMS2 :NONE LISTED

ESN 393
LAW : WESTMINSTER VSP
FIRE : READSBORO FD
EMS : DEERFIELD VALLEY RESCUE
EMS2 :NONE LISTED

Legend

ESITES

SITETYPE

	**COMMERCIAL		CITY / TOWN HALL		GREENHOUSE / NURSERY		OIL / GAS FACILITY		SOLAR FACILITY
	**CULTURAL		COAST GUARD		GROCERY STORE		OTHER		SPORTS ARENA /
	**EDUCATIONAL		COLLEGE / UNIVERSITY		HARBOR / MARINA		OTHER RESIDENTIAL		STATE CAPITOL
	**GOVERNMENT		COMMERCIAL CONSTRUCTION SERVICE		HAZARDOUS MATERIALS FACILITY		OUTPATIENT CLINIC		STATE GARAGE
	**INDUSTRIAL		COMMERCIAL FARM		HAZARDOUS STORAGE FACILITY		PARK AND RIDE / COMMUTER		STATE GOVERNMENT FACILITY
	**OTHER COMMERCIAL		COMMERCIAL GARAGE		HEALTH CLINIC		PHARMACY		STATE PARK
	**PUBLIC GATHERING		COMMERCIAL W/RESIDENCE		HELIPAD / HELIPORT / HELISPOT		PICNIC AREA		STORAGE UNITS
	**UTILITY		COMMUNICATION BOX		HISTORIC SITE / POINT OF INTEREST		POST OFFICE		SUBSTATION
	ABANDONED		COMMUNICATION TOWER		HOSPITAL / MEDICAL CENTER		PRISON / CORRECTIONAL FACILITY		SUGARHOUSE
	ACCESS POINT		COMMUNITY / RECREATION FACILITY		HOUSE OF WORSHIP		PRIVATE AND EXPRESS SHIPPING FACILITY		TEMPORARY STRUCTURE
	ACCESSORY BARN		CONDOMINIUM		HYDROELECTRIC FACILITY		PSAP		TOWN GARAGE
	ACCESSORY BUILDING		COURT HOUSE		ICE ARENA		PUBLIC BEACH		TOWN OFFICE
	AIR SUPPORT / MAINTENANCE FACILITY		CUSTOMS SERVICE		INSTITUTIONAL RESIDENCE / DORM / BARRACKS		PUBLIC TELEPHONE		TRAILHEAD
	AIR TRAFFIC CONTROL CENTER / COMMAND CENTER		DAY CARE FACILITY		LANDFILL		PUBLIC WATER SUPPLY INTAKE		TRANSFER STATION
	AIRPORT TERMINAL		DEVELOPMENT SITE		LAW ENFORCEMENT		PUBLIC WATER SUPPLY WELL		UNKNOWN
	AMBULANCE SERVICE		EBS TOWER		LIBRARY		PUMP STATION		US FOREST FACILITY
	AUDITORIUM / CONCERT HALL / THEATER / OPERA HOUSE		EMERGENCY PHONE / CALLBOX		LODGING B&B / HOTEL / MOTEL / INN		RACE TRACK / DRAGSTRIP		US GOVERNMENT FACILITY
	BANK		FAIR / EXHIBITION/ RODEO GROUNDS		LOOKOUT TOWER		RAILROAD STATION		UTILITY POLE W/PHONE
	BOAT RAMP / DOCK		FERRY TERMINAL / DISPATCH FACILITY		LUMBER MILL / SAW MILL		RESIDENTIAL FARM		VETERINARY HOSPITAL / CLINIC
	BORDER CROSSING		FIRE STATION		MANUFACTURING FACILITY		REST STOP / ROADSIDE PARK		VISITOR / INFORMATION CENTER
	BORDER PATROL		FISH FARM / HATCHERY		MOBILE HOME		RESTAURANT		WAREHOUSE
	BREWERY		FITNESS FACILITY		MORGUE		RETAIL FACILITY		WASTE / BIOMASS FACILITY
	BUS STATION / DISPATCH FACILITY		FOOD DISTRIBUTION CENTER		MULTI-FAMILY DWELLING		RV HOOKUP		WASTEWATER TREATMENT PLANT
	CAMP		GAS STATION		MUSEUM		SCHOOL K / 12		WATER TANK
	CAMPGROUND		GATED W/BUILDING		NATIONAL GUARD /		SEASONAL HOME		WATER TOWER
	CEMETERY		GATED W/O BUILDING		NUCLEAR FACILITY		SHOOTING RANGE		WIND FACILITY / WIND TOWER
			GRAVEL PIT / QUARRY / MINE		NURSING HOME / LONG TERM CARE		SINGLE FAMILY DWELLING		YOUTH CAMP
			OFFICE BUILDING		OFFICE BUILDING		SKI AREA / ALPINE		

Legend

Roads

-  Interstate Highway
-  US Highway
-  State Highway
-  Town Highway Class 1
-  Town Highway Class 2
-  Town Highway Class 3
-  Town Highway Class 4
-  Private
-  Driveway
-  Discontinued Road
-  Legal Trail
-  Ferry
-  Military - no public access
-  National Forest Highway
-  State Forest Highway
-  Proposed
-  Rivers
-  Driveways
- 

Hydrants

-  Drafting Site
-  Dry Hydrant
-  Municipal Hydrant
-  Pressurized Hydrant

Townline





Emergency Service Zones



FootPrints

-  Airport
-  Solar Field
-  Alpine Trail Easiest
-  Alpine Trail Intermediate
-  Alpine Trail Advanced
-  Alpine Trail Expert
-  Alpine Glade Marked
-  Alpine Glade Not Marked
-  Building
-  Farm
-  Golf Course
-  Quarry
-  Park
-  Shopping Center
-  Stadium/Arena
-  Other

Addressing Error

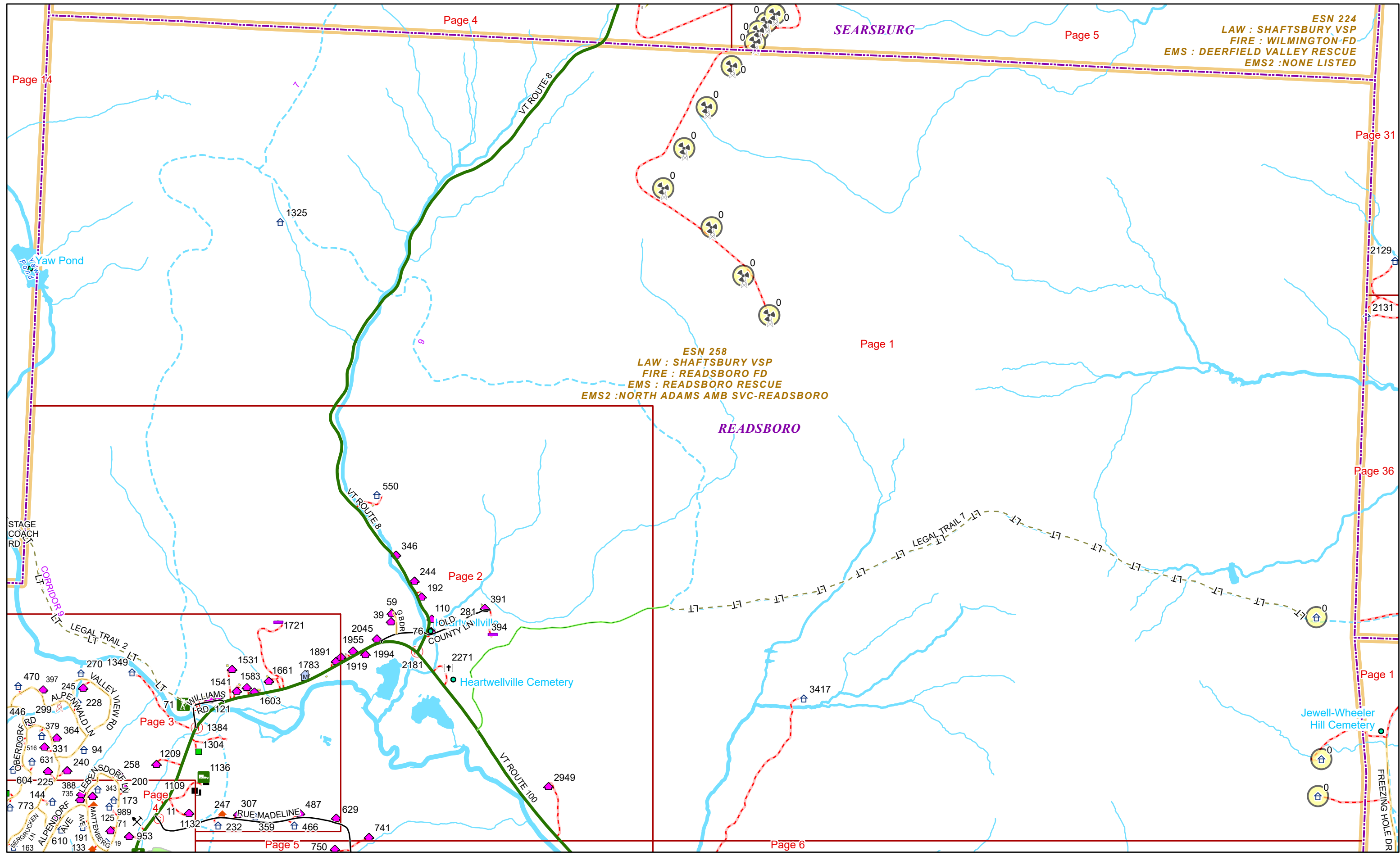
-  Orange - Duplicated Addressed Building
-  Yellow - Unnumbered Building

READSBORO Road Name Index

ROAD NAME	PAGE(S)
ALPENDORF AVE	4
ALPENWALD LN	3
BACHESRAND CIR	3
BAILEY HILL RD	5,6
BERGRUCKEN LN	4
BERGWELT LN	4
BILL T DR	14
BLUEBERRY PATCH LN	13
BONNIE VIEW LN	10
BOSLEY HILL RD	10,14
BOWEN DR	14
BRANCH HILL RD	10,11
CANAL DR	12
CASE LN	7
CHISTE RD	12
COLLINS DR	6
DAUBNEYS DR	7
DAY LN	14
DEPOT ST	12
E MAIN ST	8,10,11,12
ECCHER LN	11,12
FREEZING HOLE DR	6
G B DR	2
GLEN AVE	10,11,12
GOLDMINE RD	7,9,13,14
GRINKA FARM DR	12
HARRIMAN STATION DR	10,11,12
HEARTWELLVILLE VIEW RD	5
HOWE POND RD	5,7,8,10
JARVIS HILL RD	11,12
JOHN BIRCH DR	10
JOHNNY CAKE HILL LN	13
KING HILL RD	6,8

ROAD NAME	PAGE(S)
LEBENSDFORF LN	3,4
LEE RD	14
LEGAL TRAIL 2	2,3
LEGAL TRAIL 7	1,2
LEMAIRE DR	11,12
MAIN ST	10,11,12
MATTENBERG AVE	4
OBERDORF RD	6,4
OBERHUGEL RD	4
ODONNELL DR	13
OLD COUNTY LN	2
PHELPS LN	10,11,12
PLUMB RD	14
POTTER HILL RD	6,8
RAILROAD ALY	12
ROSS RD	9,10
RUBA DR	4,6
RUE MADELINE	2,3,4,5
SCHOOL ST	12
SHIPPEE RD	14
SMITH DR	9,13
TOWN HWY 10	10,14
TOWN HWY 12	14
TOWN HWY 17	9
TOWN HWY 33	10
TOWN HWY 5	5
TUNNEL ST	10,11,12,14
TURNER RD	13
VALLEY VIEW RD	3
VT ROUTE 100	2,3,4,5,6,8,10,11,12,13
VT ROUTE 8	1,2,4
W HILL DR	9,10,13,14
WHEELER DR	11,12

ROAD NAME	PAGE(S)
WHITE RD	6
WHITNEY DR	11
WILEY MOUNTAIN RD	13
WILLIAMS RD	3



ESN 224
LAW : SHAFTSBURY VSP
FIRE : WILMINGTON FD
EMS : DEERFIELD VALLEY RESCUE
EMS2 : NONE LISTED

ESN 258
LAW : SHAFTSBURY VSP
FIRE : READSBORO FD
EMS : READSBORO RESCUE
EMS2 : NORTH ADAMS AMB SVC-READSBORO

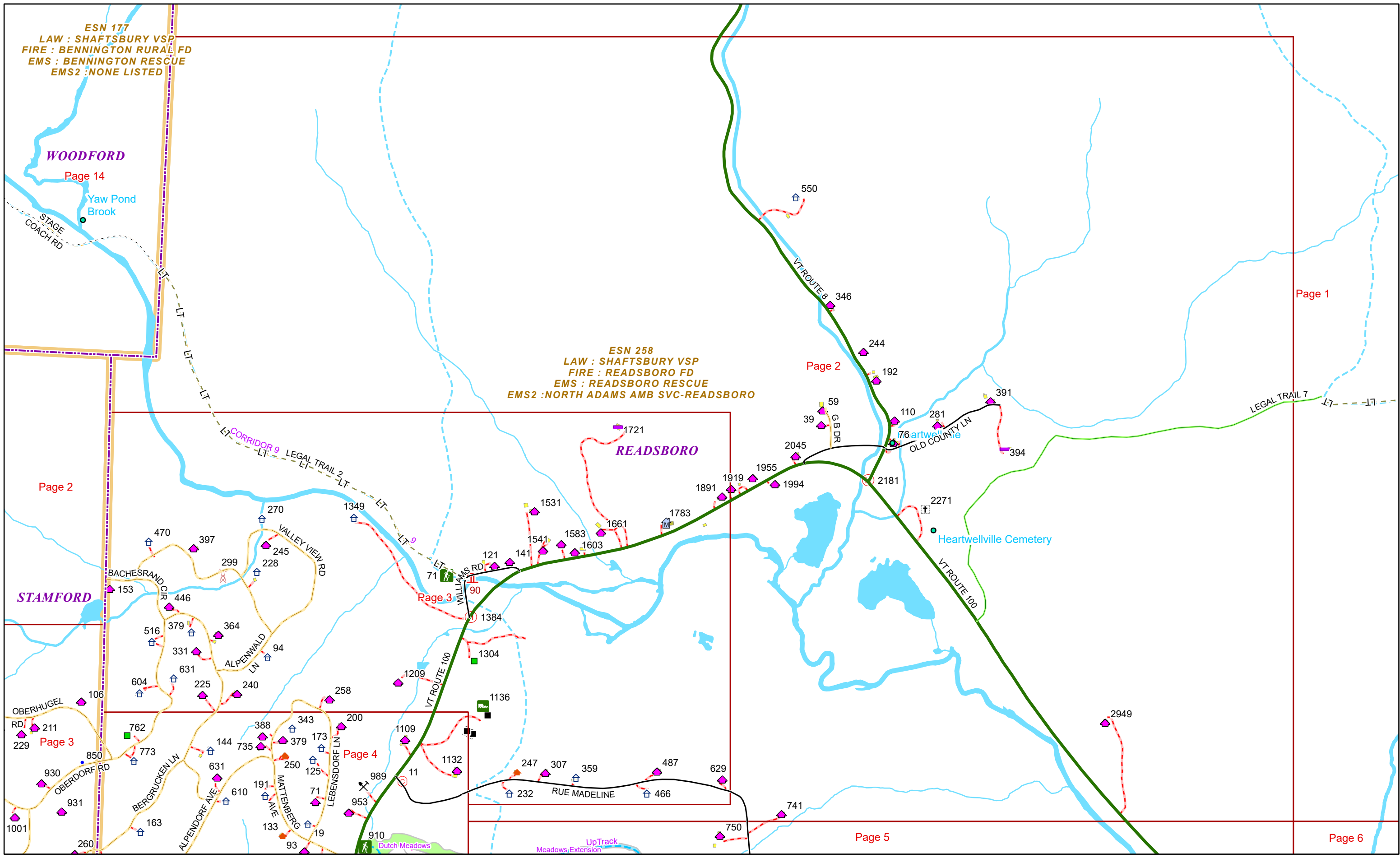


0 0.28 0.55 1.1 Miles 1 inch equals 1,500 feet

9/16/2024

READSBORO

Page: 1



ESN 177
LAW : SHAFTSBURY VSP
FIRE : BENNINGTON RURAL FD
EMS : BENNINGTON RESCUE
EMS2 : NONE LISTED

ESN 258
LAW : SHAFTSBURY VSP
FIRE : READSBORO FD
EMS : READSBORO RESCUE
EMS2 : NORTH ADAMS AMB SVC-READSBORO


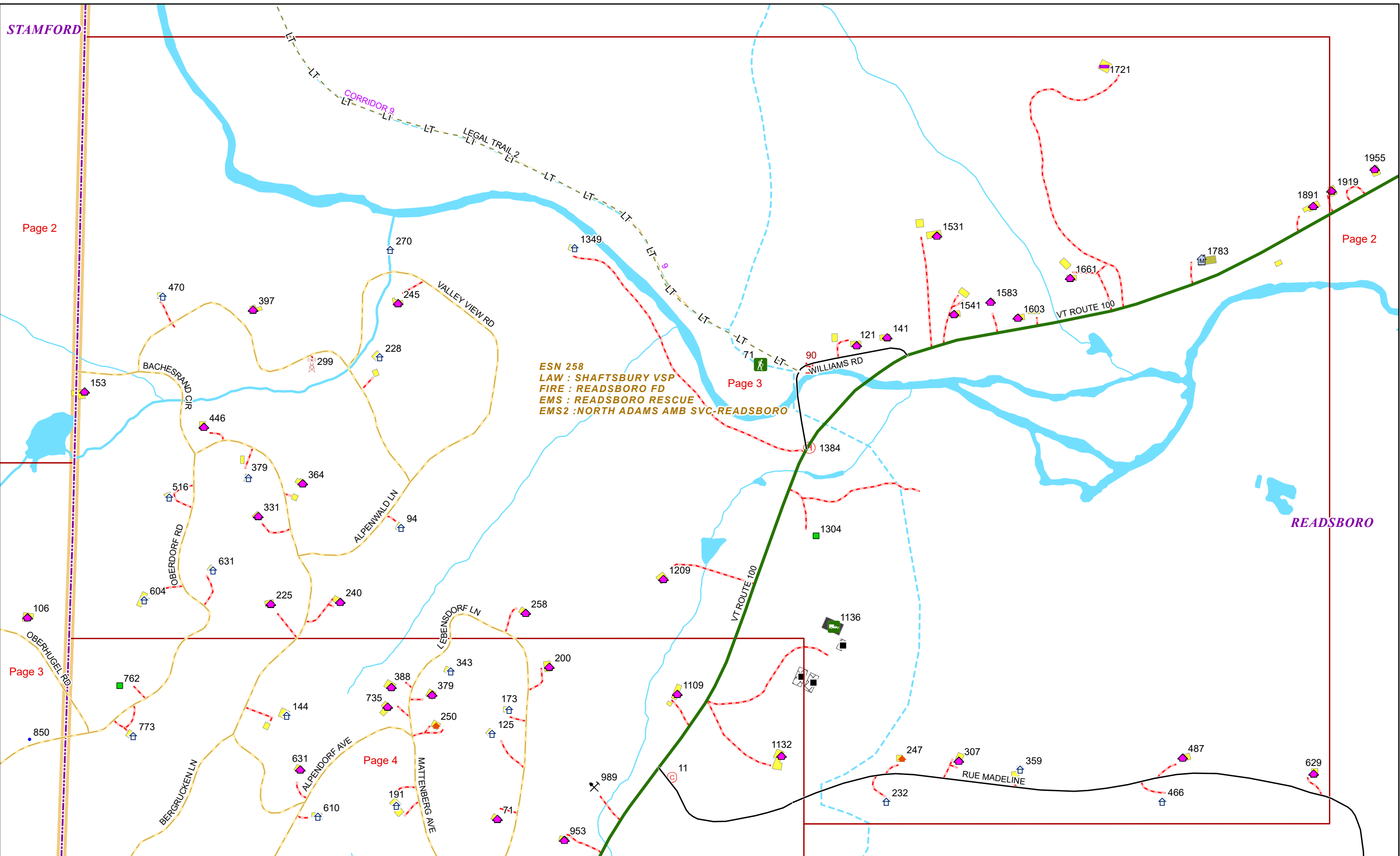


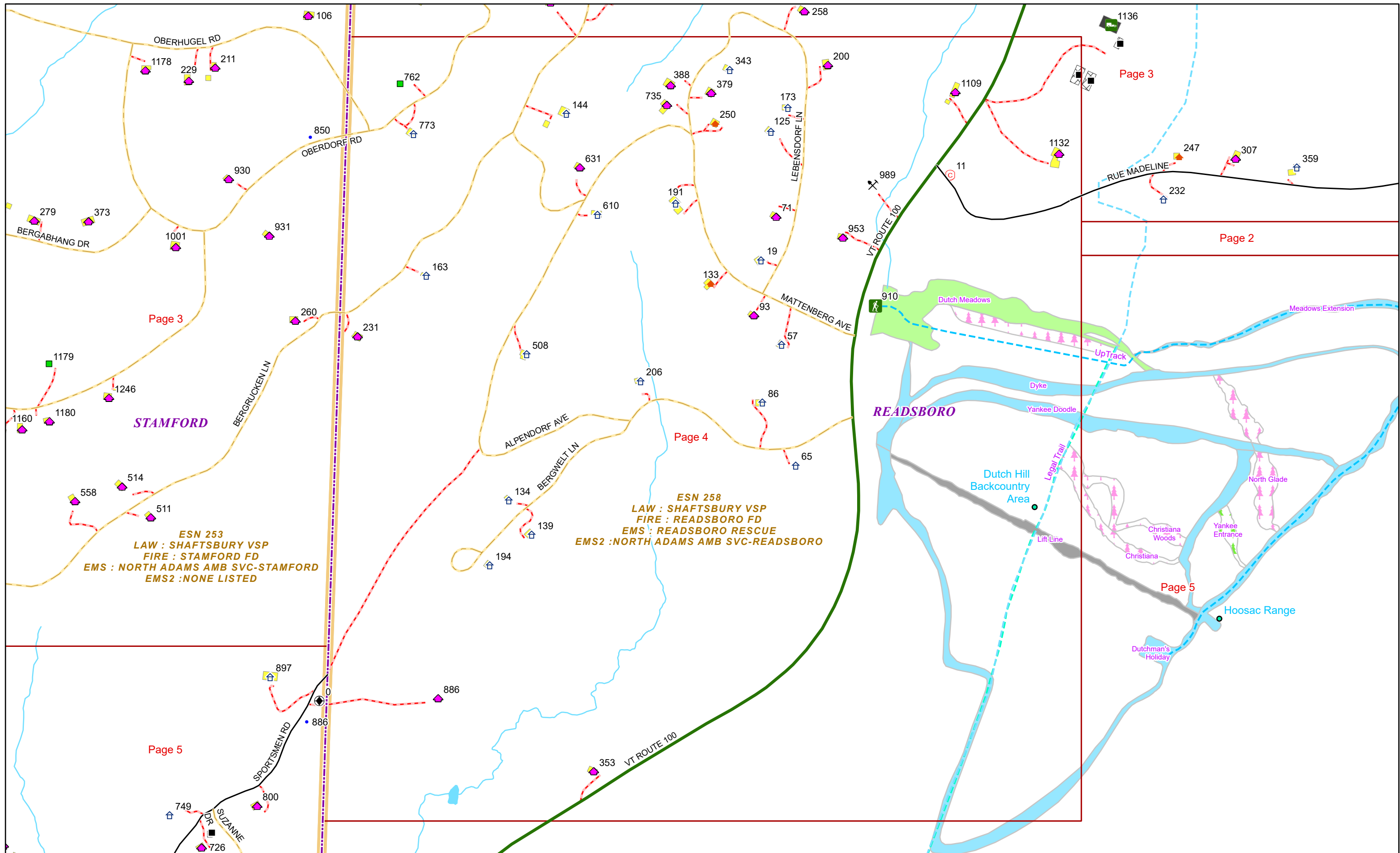
0 0.15 0.3 0.6 Miles 1 inch equals 833 feet

9/16/2024

READSBORO

Page: 2





Page 3


Page 2

Page 3

Page 4

Page 5

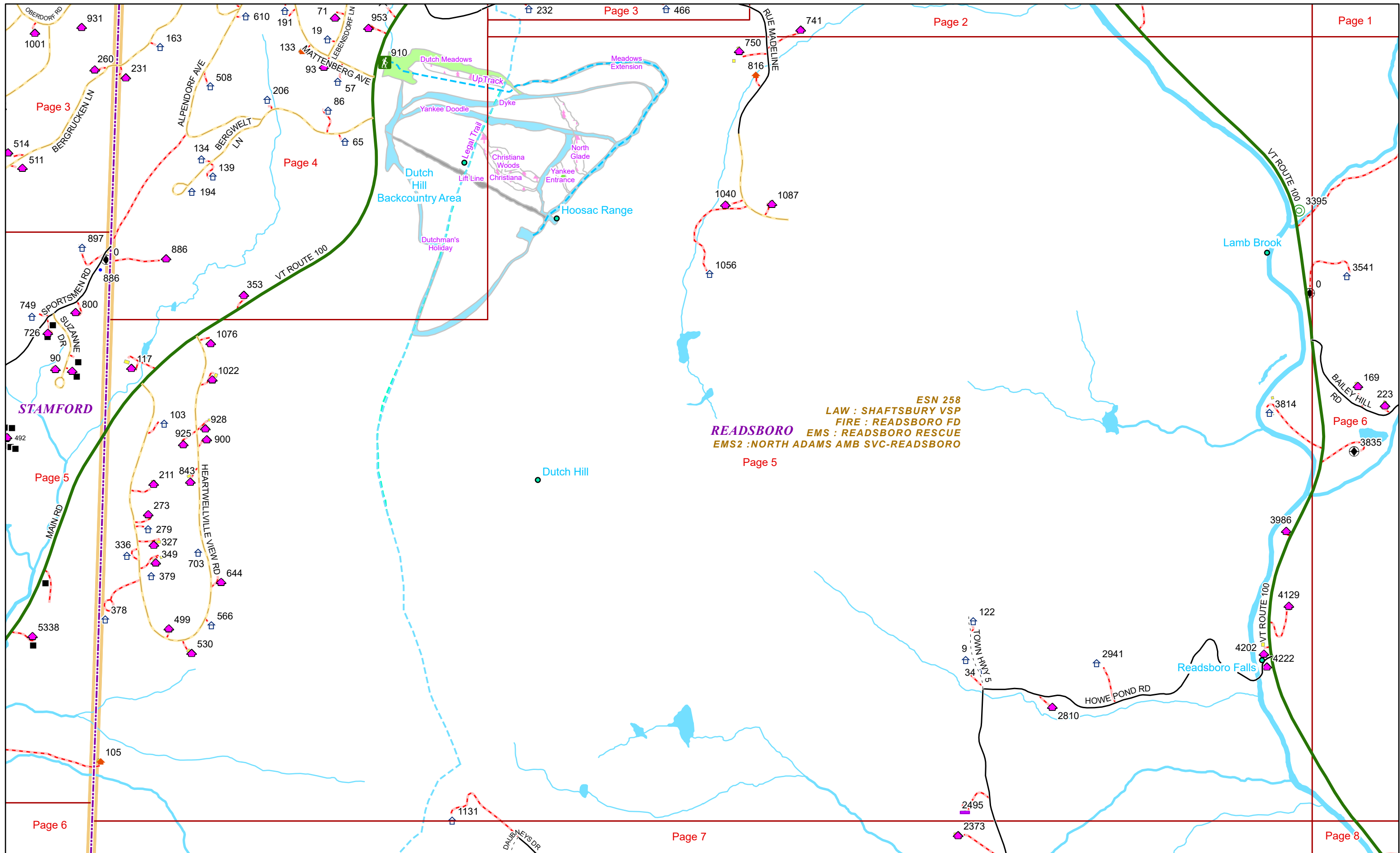
Page 5




9/16/2024

READSBORO

Page: 4



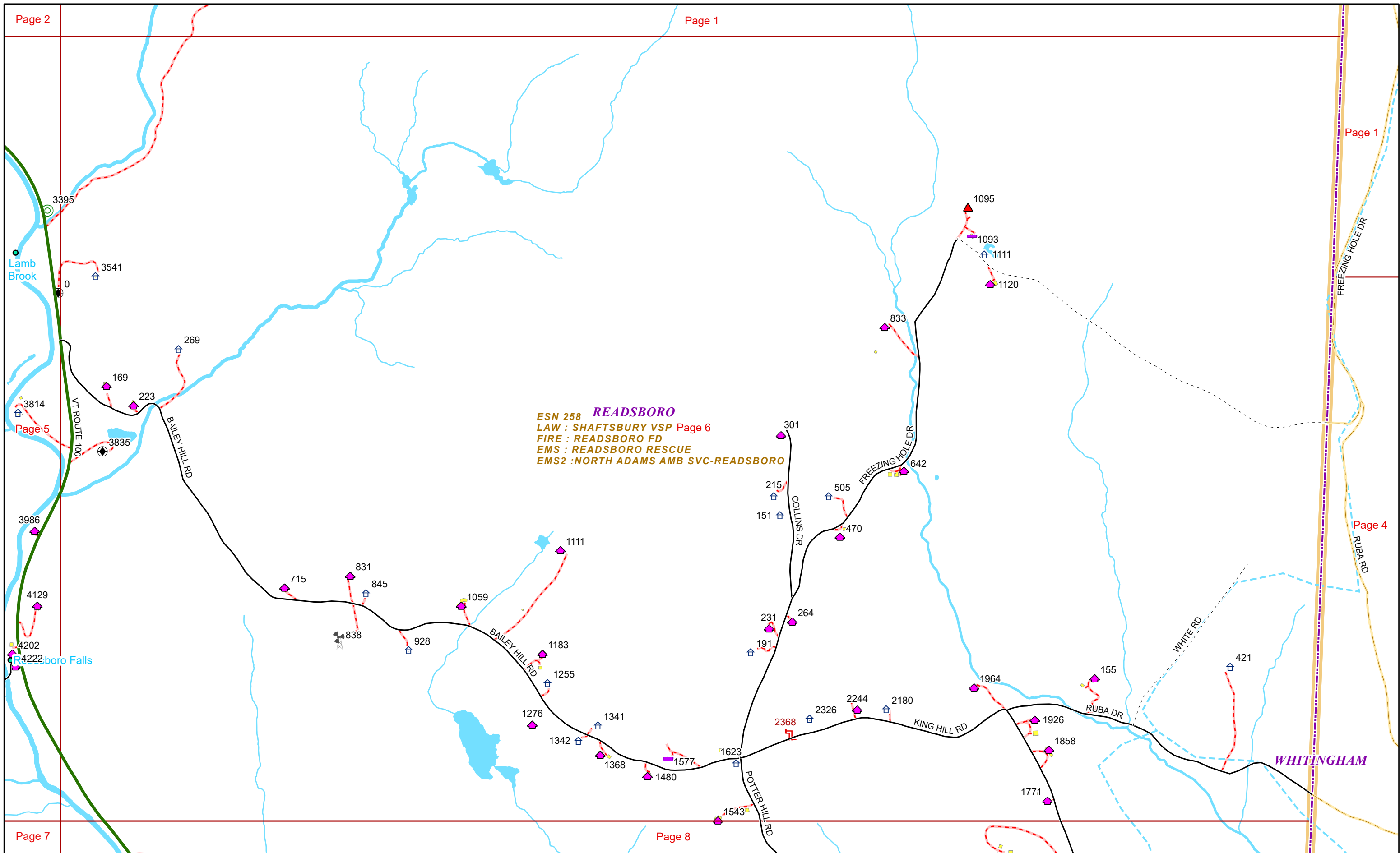
ESN 258
LAW : SHAFTSBURY VSP
FIRE : READSBORO FD
EMS : READSBORO RESCUE
EMS2 : NORTH ADAMS AMB SVC-READSBORO



9/16/2024

READSBORO

Page: 5



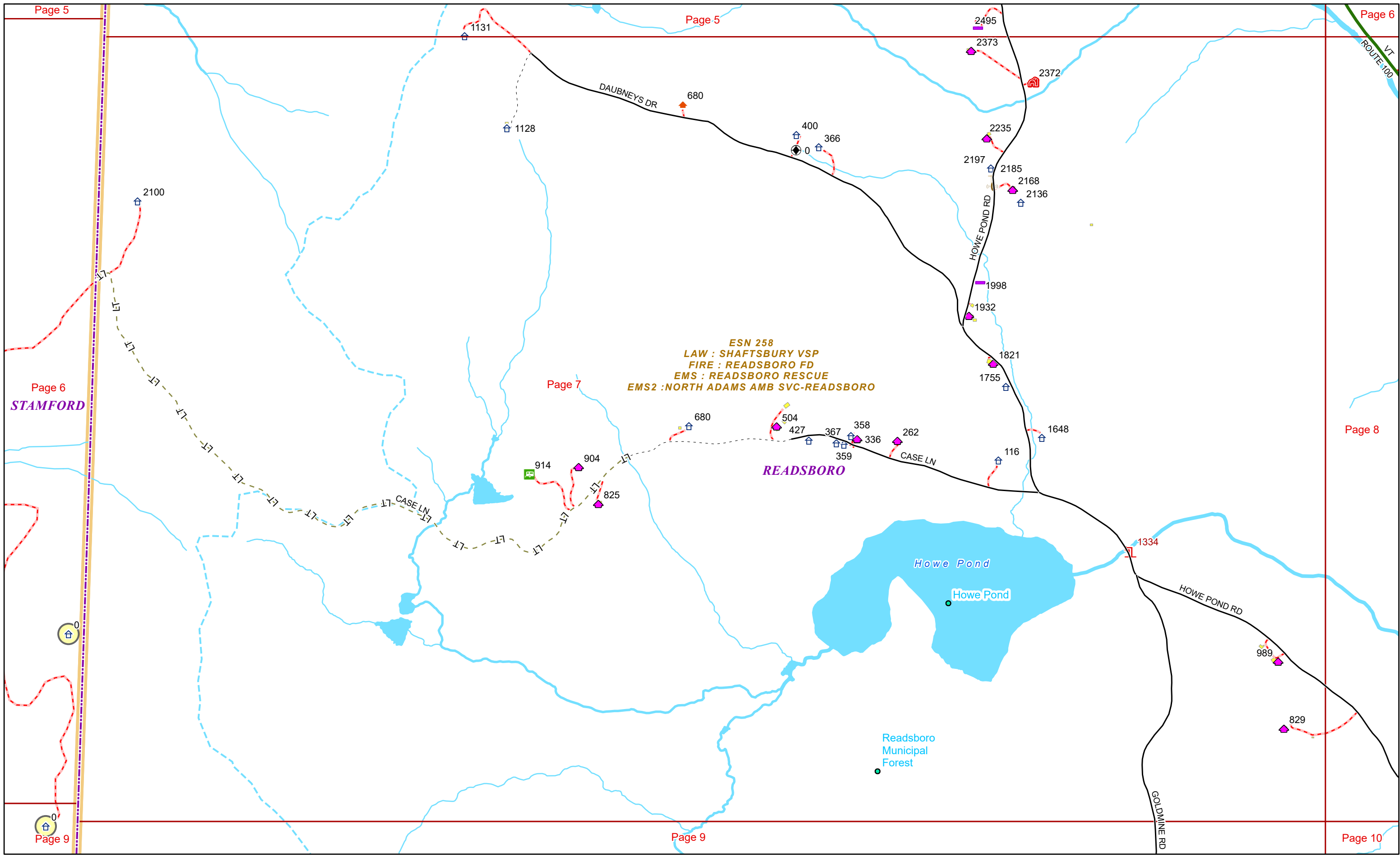
ESN 258 READSBORO
LAW : SHAFTSBURY VSP Page 6
FIRE : READSBORO FD
EMS : READSBORO RESCUE
EMS2 : NORTH ADAMS AMB SVC-READSBORO



9/16/2024

READSBORO

Page: 6



ESN 258
LAW : SHAFTSBURY VSP
FIRE : READSBORO FD
EMS : READSBORO RESCUE
EMS2 : NORTH ADAMS AMB SVC-READSBORO

READSBORO

Howe Pond

Howe Pond

Readsboro
Municipal
Forest


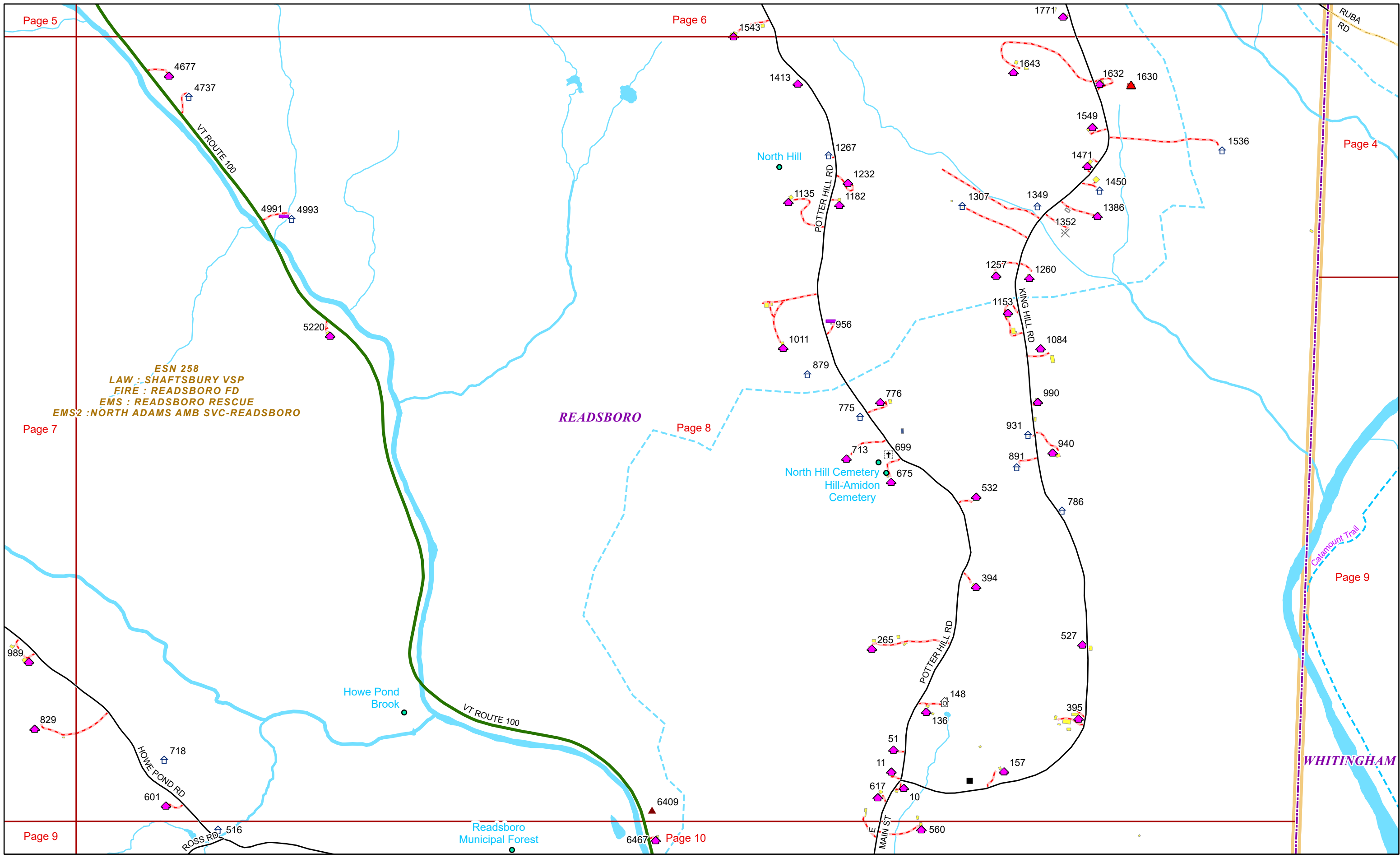


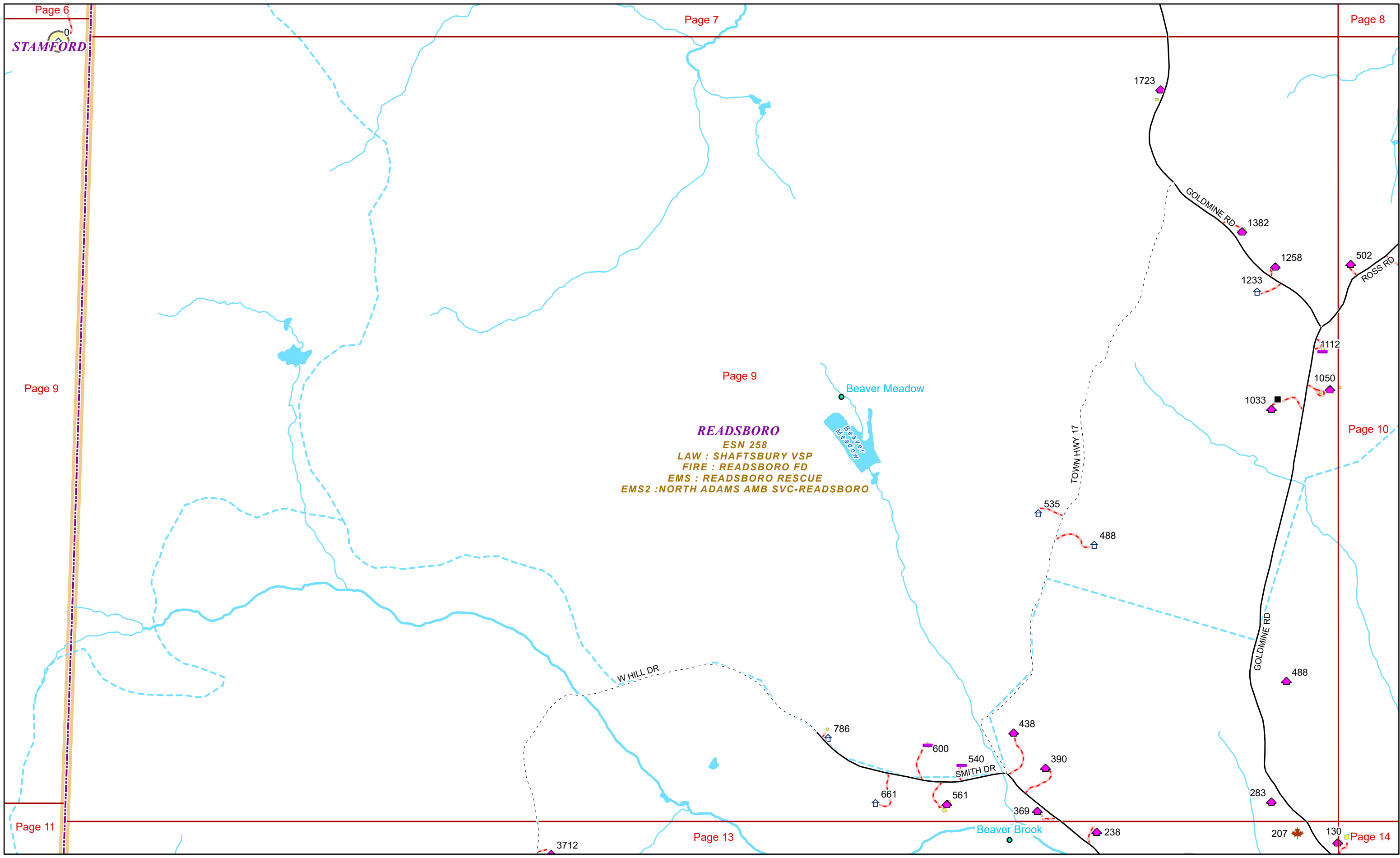
0 0.15 0.3 0.6 Miles 1 inch equals 833 feet

9/16/2024

READSBORO

Page: 7





STAMFORD

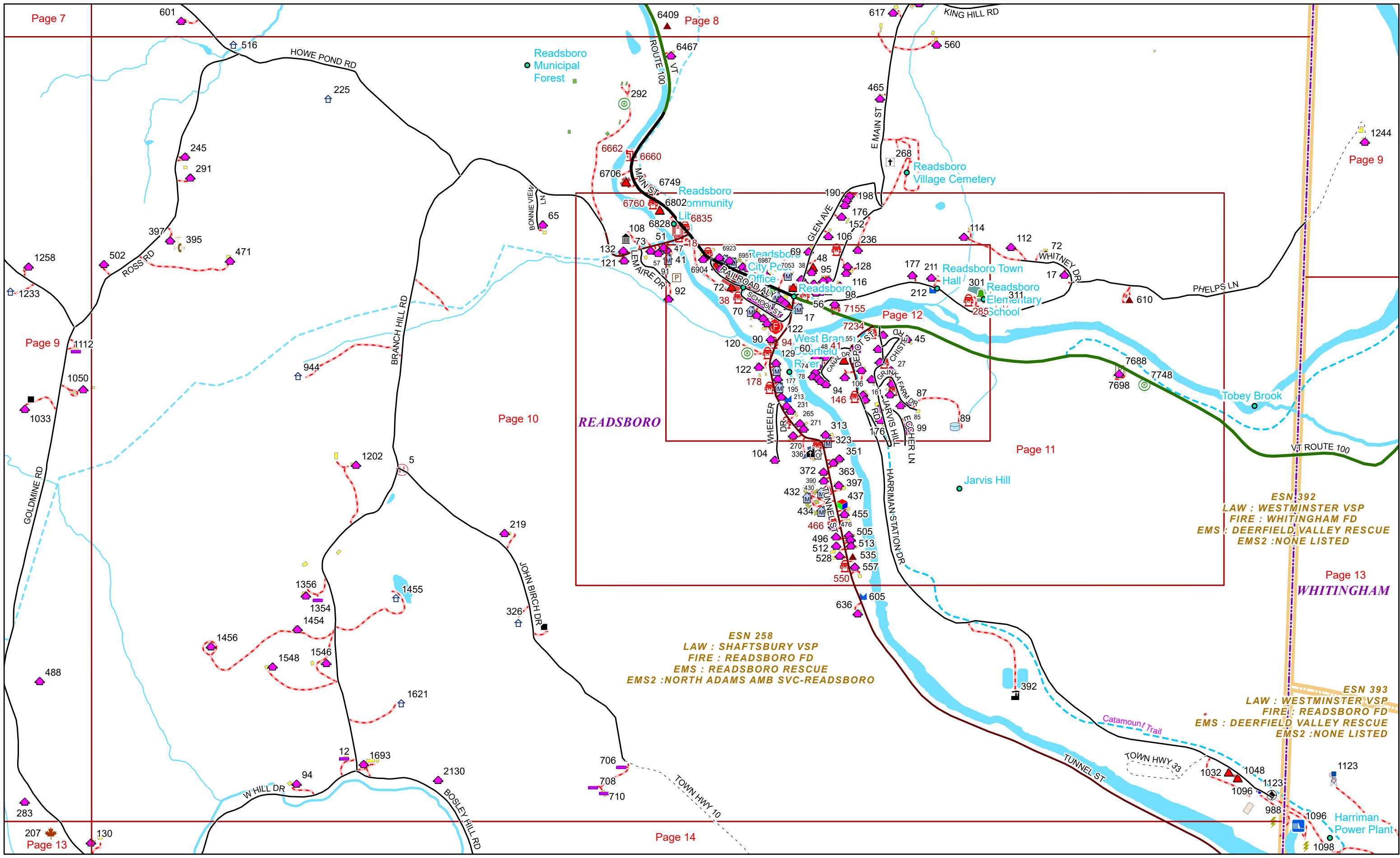
READSBORO
ESN 258
LAW : SHAFTSBURY VSP
FIRE : READSBORO FD
EMS : READSBORO RESCUE
EMS2 : NORTH ADAMS AMB SVC-READSBORO



0 0.15 0.3 0.6 Miles 1 inch equals 833 feet

9/16/2024

READSBORO



READSBORO

ESN 258
 LAW : SHAFTSBURY VSP
 FIRE : READSBORO FD
 EMS : READSBORO RESCUE
 EMS2 : NORTH ADAMS AMB SVC-READSBORO

ESN 392
 LAW : WESTMINSTER VSP
 FIRE : WHITINGHAM FD
 EMS : DEERFIELD VALLEY RESCUE
 EMS2 : NONE LISTED

ESN 393
 LAW : WESTMINSTER VSP
 FIRE : READSBORO FD
 EMS : DEERFIELD VALLEY RESCUE
 EMS2 : NONE LISTED

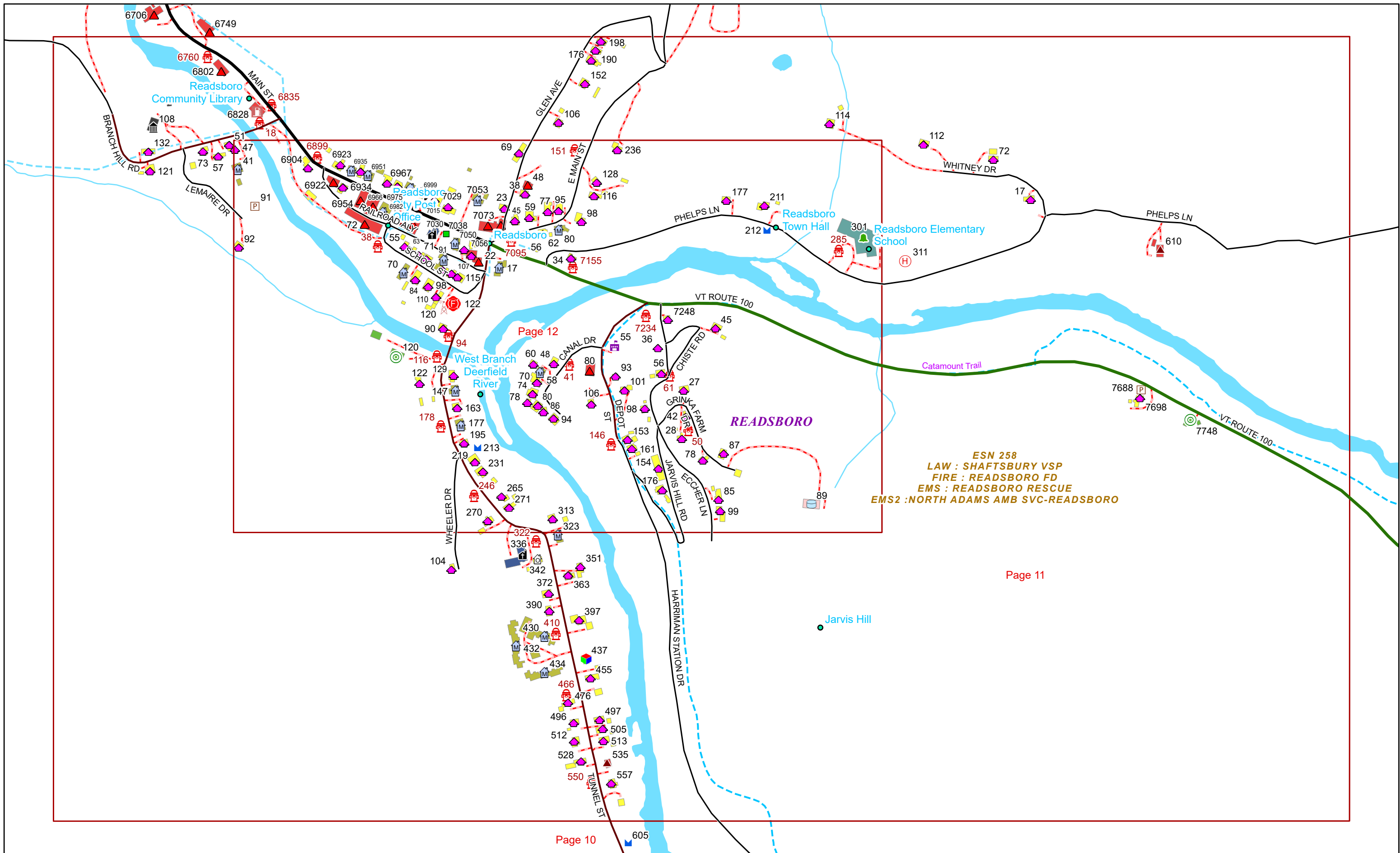


0 0.15 0.3 0.6 Miles 1 inch equals 833 feet

9/16/2024

READSBORO

Page: 10



ESN 258
LAW : SHAFTSBURY VSP
FIRE : READSBORO FD
EMS : READSBORO RESCUE
EMS2 : NORTH ADAMS AMB SVC-READSBORO



0 0.07 0.15 0.3 Miles 1 inch equals 417 feet

9/16/2024

READSBORO

Page: 11

STAMFORD

ESN 258
LAW : SHAFTSBURY VSP
FIRE : READSBORO FD
EMS : READSBORO RESCUE
EMS2 : NORTH ADAMS AMB SVC-READSBORO

READSBORO

FRANKLIN
COUNTY, MA

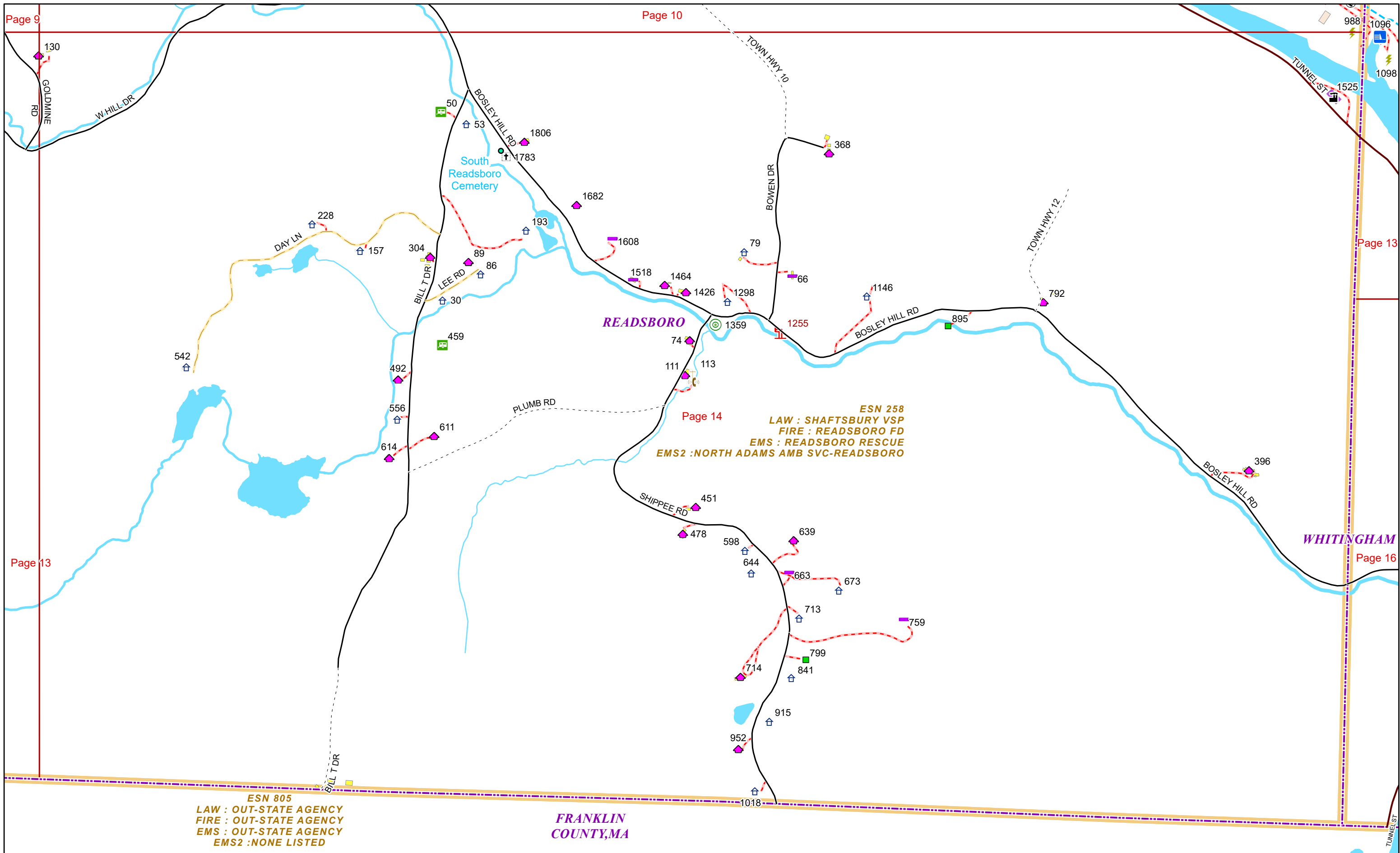
ESN 805
LAW : OUT-STATE AGENCY
FIRE : OUT-STATE AGENCY
EMS : OUT-STATE AGENCY
EMS2 : NONE LISTED



0 0.15 0.3 0.6 Miles 1 inch equals 833 feet

9/16/2024

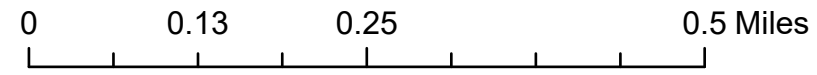
READSBORO



ESN 805
 LAW : OUT-STATE AGENCY
 FIRE : OUT-STATE AGENCY
 EMS : OUT-STATE AGENCY
 EMS2 : NONE LISTED

FRANKLIN
 COUNTY, MA

ESN 258
 LAW : SHAFTSBURY VSP
 FIRE : READSBORO FD
 EMS : READSBORO RESCUE
 EMS2 : NORTH ADAMS AMB SVC-READSBORO



1 inch equals 750 feet

9/16/2024

READSBORO