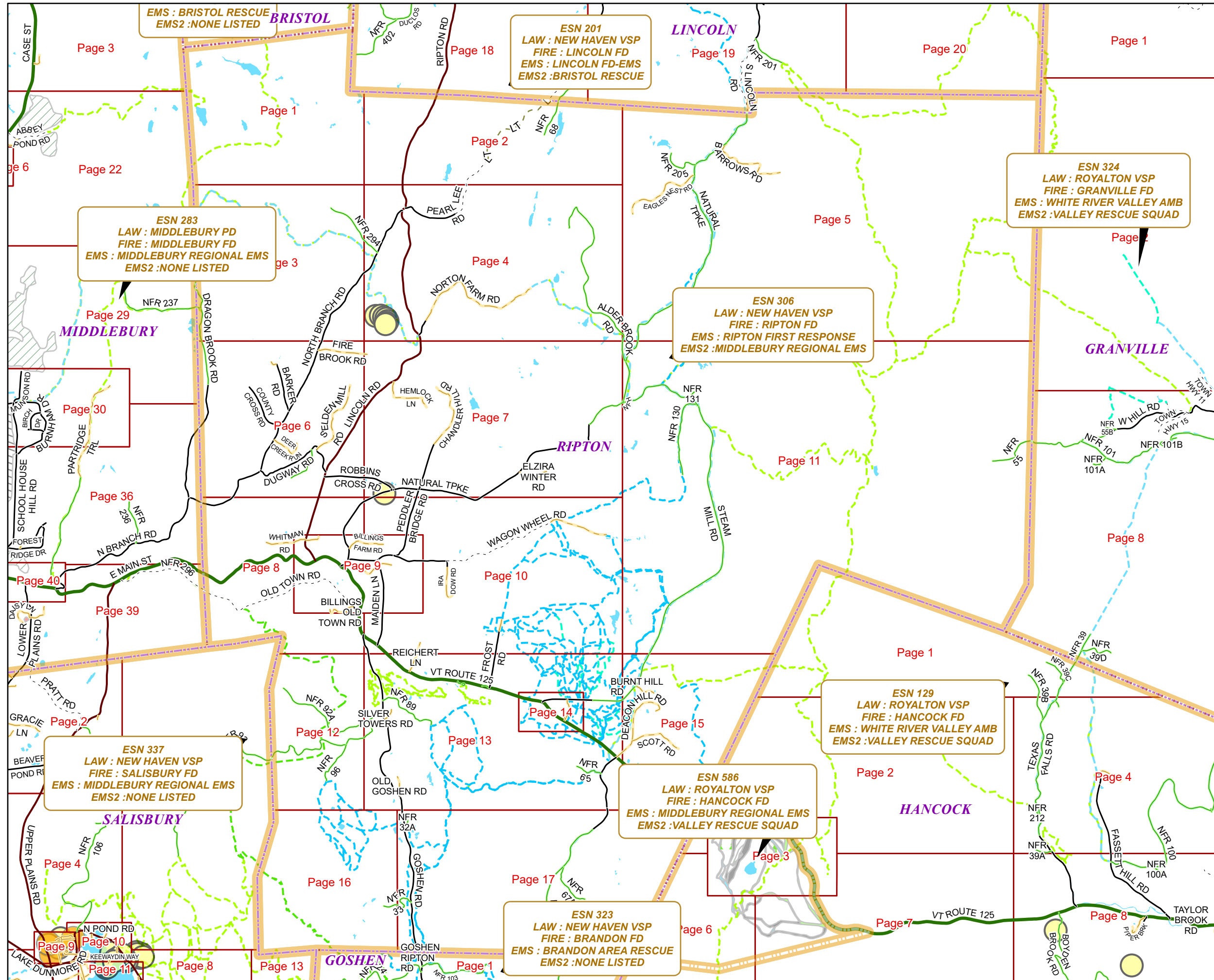


RIPTON



E911 Mapbook with GIS Data

Use constraints: The 911 related data layers (Esites, Landmarks, Roads, Driveways, Footprints, Atlas Sheets, ESZ, etc.) were developed and designed for 911 purposes only. The user should understand that the nature of the 911 data layers means they are never complete. Each municipal government is responsible for maintenance of the 911 database. Other data (non-911 related) used in the Vermont 911 Mapbook is acquired from the Vermont Center for Geographic Information (VCGI) (vcgi.vermont.gov) and other Vermont organizations.

Disclaimer:

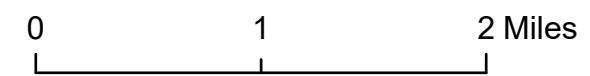
This Vermont 911 Mapbook and Public GIS data is for general reference only. Data layers that appear on the map may or may not be accurate, current, or otherwise reliable. The Enhanced 911 Board and the State of Vermont make no representations of any kind, including but not limited to the warranties of merchantability or fitness for a particular use, nor are any such warranties to be implied with respect to the GIS data and Mapbook.

For questions/updates, contact:

Vermont Enhanced 911 Board
6 Baldwin St – 2nd Floor
Montpelier VT 05633-7960

Phone: 802-828-4911
Email: e911.info@vermont.gov
Web site: e911.vermont.gov


9/16/2024



Legend

ESITES

SITETYPE

	**COMMERCIAL		CITY / TOWN HALL		GREENHOUSE / NURSERY		OIL / GAS FACILITY		SOLAR FACILITY
	**CULTURAL		COAST GUARD		GROCERY STORE		OTHER		SPORTS ARENA /
	**EDUCATIONAL		COLLEGE / UNIVERSITY		HARBOR / MARINA		OTHER RESIDENTIAL		STATE CAPITOL
	**GOVERNMENT		COMMERCIAL CONSTRUCTION SERVICE		HAZARDOUS MATERIALS FACILITY		OUTPATIENT CLINIC		STATE GARAGE
	**INDUSTRIAL		COMMERCIAL FARM		HAZARDOUS STORAGE FACILITY		PARK AND RIDE / COMMUTER		STATE GOVERNMENT FACILITY
	**OTHER COMMERCIAL		COMMERCIAL GARAGE		HEALTH CLINIC		PHARMACY		STATE PARK
	**PUBLIC GATHERING		COMMERCIAL W/RESIDENCE		HELIPAD / HELIPORT / HELISPOT		PICNIC AREA		STORAGE UNITS
	**UTILITY		COMMUNICATION BOX		HISTORIC SITE / POINT OF INTEREST		POST OFFICE		SUBSTATION
	ABANDONED		COMMUNICATION TOWER		HOSPITAL / MEDICAL CENTER		PRISON / CORRECTIONAL FACILITY		SUGARHOUSE
	ACCESS POINT		COMMUNITY / RECREATION FACILITY		HOUSE OF WORSHIP		PRIVATE AND EXPRESS SHIPPING FACILITY		TEMPORARY STRUCTURE
	ACCESSORY BARN		CONDOMINIUM		HYDROELECTRIC FACILITY		PSAP		TOWN GARAGE
	ACCESSORY BUILDING		COURT HOUSE		ICE ARENA		PUBLIC BEACH		TOWN OFFICE
	AIR SUPPORT / MAINTENANCE FACILITY		CUSTOMS SERVICE		INSTITUTIONAL RESIDENCE / DORM / BARRACKS		PUBLIC TELEPHONE		TRAILHEAD
	AIR TRAFFIC CONTROL CENTER / COMMAND CENTER		DAY CARE FACILITY		LANDFILL		PUBLIC WATER SUPPLY INTAKE		TRANSFER STATION
	AIRPORT TERMINAL		DEVELOPMENT SITE		LAW ENFORCEMENT		PUBLIC WATER SUPPLY WELL		UNKNOWN
	AMBULANCE SERVICE		EBS TOWER		LIBRARY		PUMP STATION		US FOREST FACILITY
	AUDITORIUM / CONCERT HALL / THEATER / OPERA HOUSE		EMERGENCY PHONE / CALLBOX		LODGING B&B / HOTEL / MOTEL / INN		RACE TRACK / DRAGSTRIP		US GOVERNMENT FACILITY
	BANK		FAIR / EXHIBITION/ RODEO GROUNDS		LOOKOUT TOWER		RAILROAD STATION		UTILITY POLE W/PHONE
	BOAT RAMP / DOCK		FERRY TERMINAL / DISPATCH FACILITY		LUMBER MILL / SAW MILL		RESIDENTIAL FARM		VETERINARY HOSPITAL / CLINIC
	BORDER CROSSING		FIRE STATION		MANUFACTURING FACILITY		REST STOP / ROADSIDE PARK		VISITOR / INFORMATION CENTER
	BORDER PATROL		FISH FARM / HATCHERY		MOBILE HOME		RESTAURANT		WAREHOUSE
	BREWERY		FITNESS FACILITY		MORGUE		RETAIL FACILITY		WASTE / BIOMASS FACILITY
	BUS STATION / DISPATCH FACILITY		FOOD DISTRIBUTION CENTER		MULTI-FAMILY DWELLING		RV HOOKUP		WASTEWATER TREATMENT PLANT
	CAMP		GAS STATION		MUSEUM		SCHOOL K / 12		WATER TANK
	CAMPGROUND		GATED W/BUILDING		NATIONAL GUARD /		SEASONAL HOME		WATER TOWER
	CEMETERY		GATED W/O BUILDING		NUCLEAR FACILITY		SHOOTING RANGE		WIND FACILITY / WIND TOWER
			GOLF COURSE		NURSING HOME / LONG TERM CARE		SINGLE FAMILY DWELLING		YOUTH CAMP
			GRAVEL PIT / QUARRY / MINE		OFFICE BUILDING		SKI AREA / ALPINE		

Legend

Roads

-  Interstate Highway
-  US Highway
-  State Highway
-  Town Highway Class 1
-  Town Highway Class 2
-  Town Highway Class 3
-  Town Highway Class 4
-  Private
-  Driveway
-  Discontinued Road
-  Legal Trail
-  Ferry
-  Military - no public access
-  National Forest Highway
-  State Forest Highway
-  Proposed
-  Rivers
-  Driveways
- 

Hydrants

-  Drafting Site
-  Dry Hydrant
-  Municipal Hydrant
-  Pressurized Hydrant

Townline



Emergency Service Zones



FootPrints

-  Airport
-  Solar Field
-  Alpine Trail Easiest
-  Alpine Trail Intermediate
-  Alpine Trail Advanced
-  Alpine Trail Expert
-  Alpine Glade Marked
-  Alpine Glade Not Marked
-  Building
-  Farm
-  Golf Course
-  Quarry
-  Park
-  Shopping Center
-  Stadium/Arena
-  Other

Addressing Error

-  Orange - Duplicated Addressed Building
-  Yellow - Unnumbered Building

RIPTON Road Name Index

ROAD NAME	PAGE(S)
ALDER BROOK RD	4,5,7,11
BARKER RD	6
BARROWS RD	5
BILLINGS FARM RD	9
BILLINGS OLD TOWN RD	8,9
BROOKS RD	13,17
BURNT HILL RD	15
CHANDLER HILL RD	7
COLLEGE CROSS RD	14
COLLEGE INN RD	14
COUNTY CROSS RD	6
DEACON HILL RD	13,15
DEER CREEK RUN	6
DRAGON BROOK RD	3,6
DUGWAY RD	6
EAGLES NEST RD	5
ELZIRA WINTER RD	7
FIRE BROOK RD	6,7
FROST RD	10,13
GOSHEN RD	1,8,10,13,17
HEMLOCK LN	7
IRA DOW RD	10
LINCOLN RD	2,4,6,7,8,9,18
MAIDEN LN	9,10

ROAD NAME	PAGE(S)
MURRAY LN	9
NATURAL TPKE	5,7,8,9,10,11,19
NFH	7,11
NFR 130	11
NFR 131	11
NFR 205	5
NFR 206	6
NFR 237	3
NFR 294	3,4
NFR 32A	17
NFR 33	16,17
NFR 396	13
NFR 398	13
NFR 55	8,11
NFR 65	13
NFR 67A	17
NFR 68	2,18
NFR 89	13
NFR 92	12,13
NFR 92A	12,13
NFR 96	12
NORTH BRANCH RD	3,4,6,8
NORTON FARM RD	4
OLD GOSHEN RD	13

ROAD NAME	PAGE(S)
OLD TOWN RD	8,9
PEARL LEE RD	2,4
PEDDLER BRIDGE RD	7,9,10
REICHERT LN	10,13
ROBBINS CROSS RD	6,7
SCOTT RD	15
SELDEN MILL RD	6
SILVER TOWERS RD	13
STEAM MILL RD	11,13,14,15
TOWN HWY 13	7
VT ROUTE 125	8,9,10,13,14,15
WAGON WHEEL RD	9,10
WHITMAN RD	8,9
WIMETT LN	9
WINDFALL LN	9

ESN 438
LAW : NEW HAVEN VSP
FIRE : BRISTOL FD
EMS : BRISTOL RESCUE
EMS2 : NONE LISTED
BRISTOL

Page 23

LINCOLN

ESN 201 Page 18
LAW : NEW HAVEN VSP
FIRE : LINCOLN FD
EMS : LINCOLN FD-EMS
EMS2 : BRISTOL RESCUE

Page 3

Beaver Meadow

ESN 283
LAW : MIDDLEBURY PD
FIRE : MIDDLEBURY FD
EMS : MIDDLEBURY REGIONAL EMS
EMS2 : NONE LISTED
MIDDLEBURY

MIDDLEBURY

Page 22

Abbey Pond

Page 1

ESN 306
LAW : NEW HAVEN VSP
FIRE : RIPTON FD
EMS : RIPTON FIRST RESPONSE
EMS2 : MIDDLEBURY REGIONAL EMS
RIPTON

RIPTON

Beaver Meadow

Page 2

4257

4255

4155

4113

4100

4041

Saint Therese Cemetery

3929

LINCOLN RD

Alphonse Quesnel

Page 3

Page 4


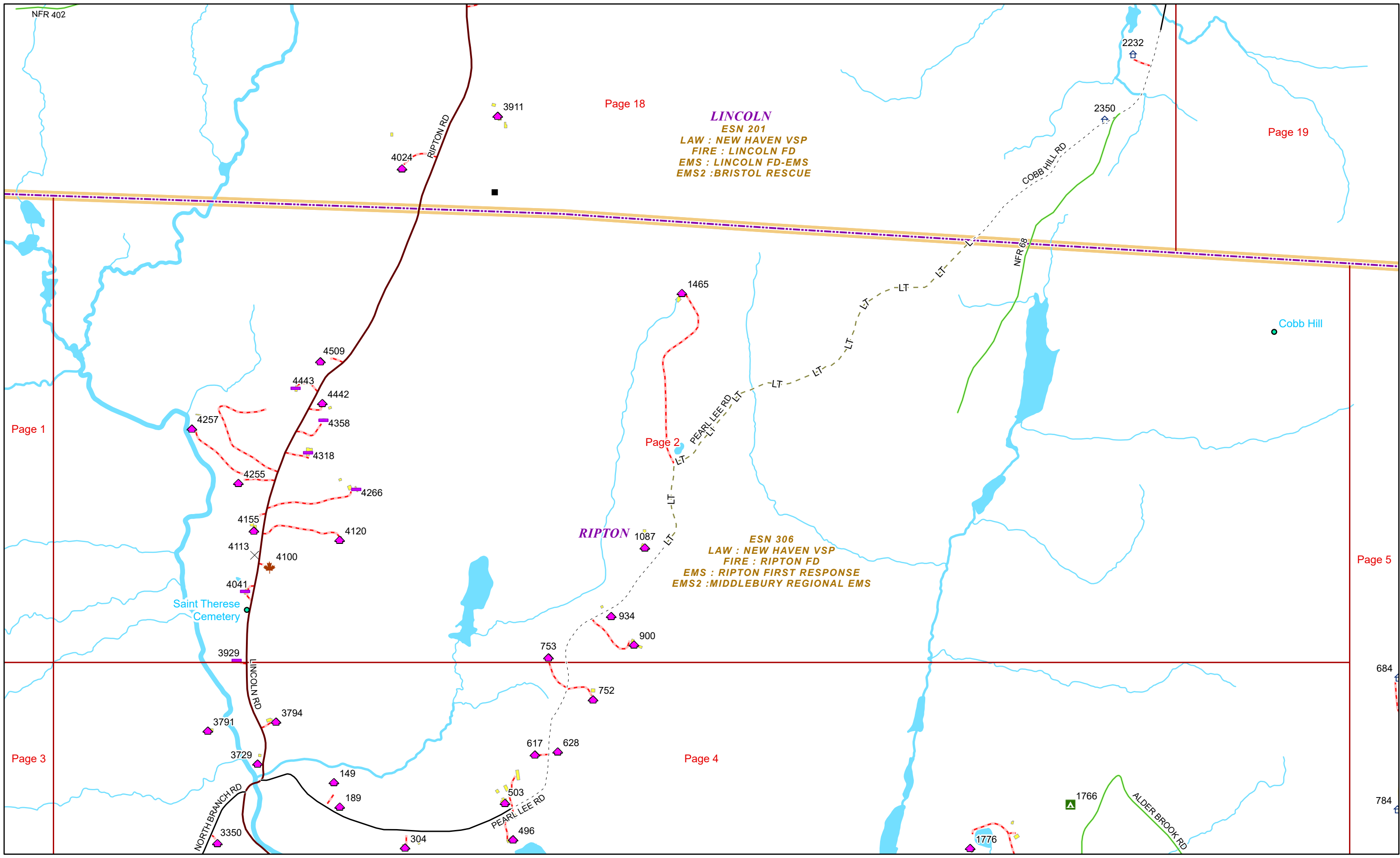


0 0.15 0.3 0.6 Miles 1 inch equals 833 feet

9/16/2024

RIPTON


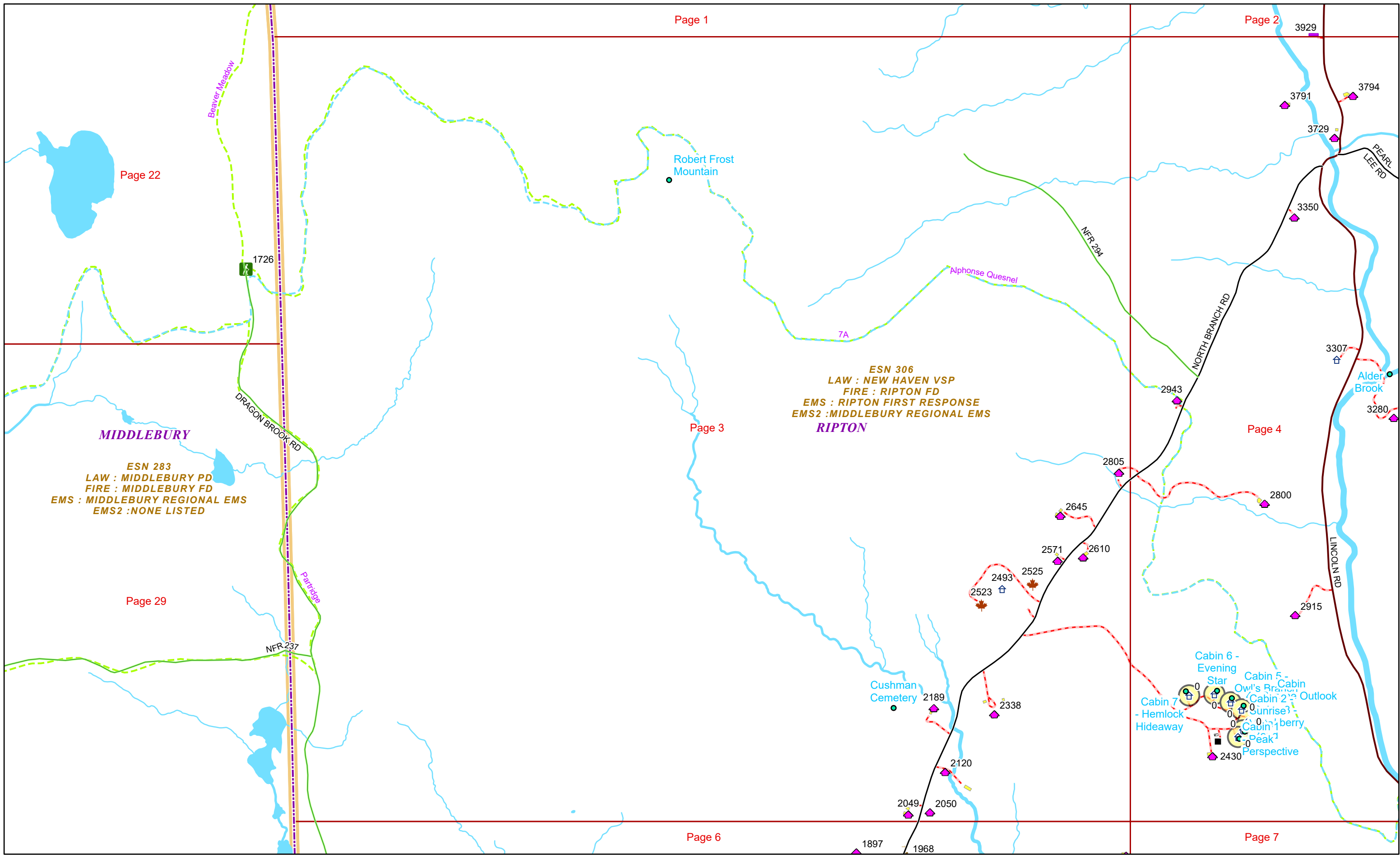
Page: 1

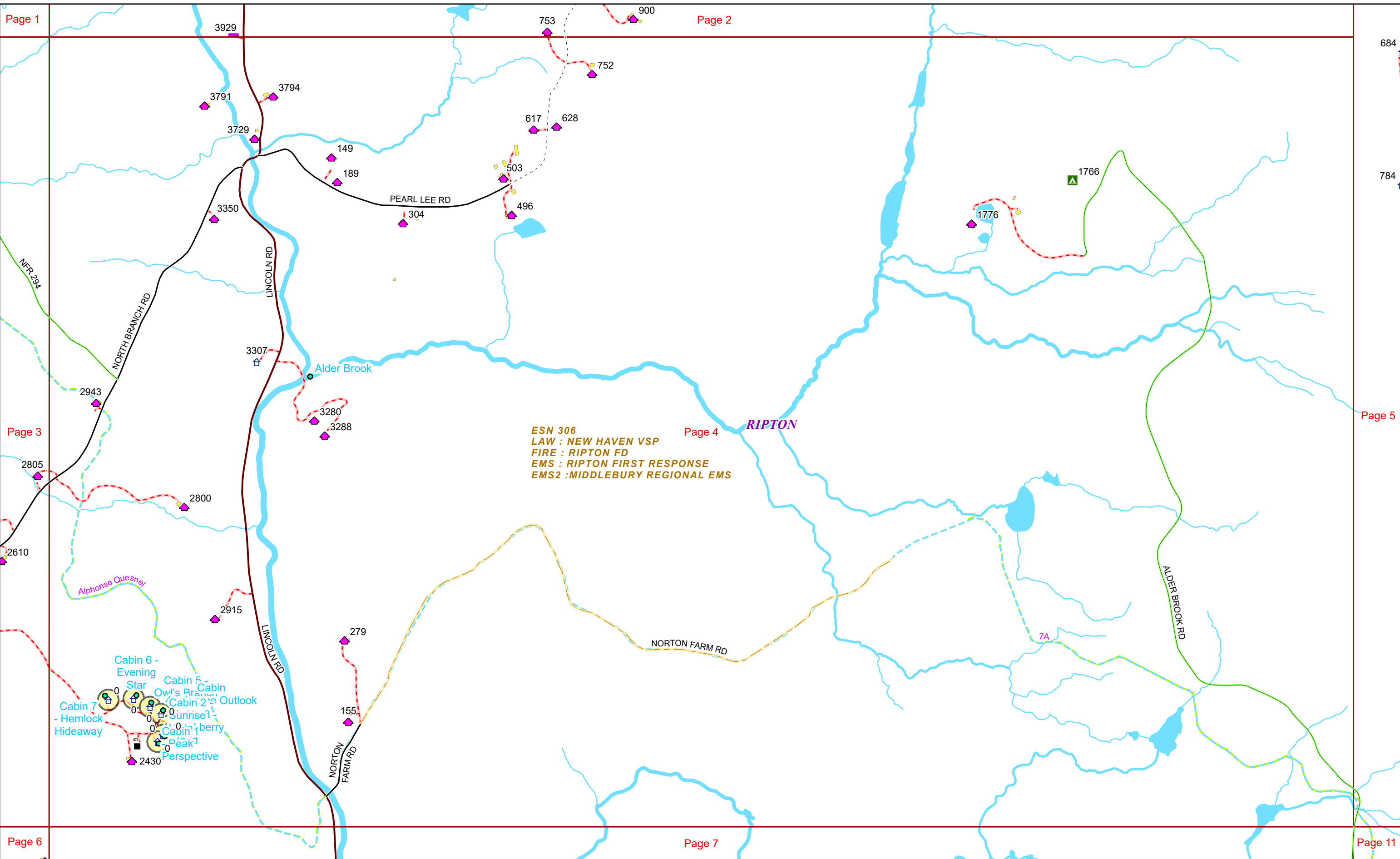


9/16/2024

RIPTON

Page: 2





ESN 306
 LAW : NEW HAVEN VSP
 FIRE : RIPTON FD
 EMS : RIPTON FIRST RESPONSE
 EMS2 : MIDDLEBURY REGIONAL EMS



0 0.15 0.3 0.6 Miles 1 inch equals 833 feet

9/16/2024

RIPTON

ESN 201
LAW : NEW HAVEN VSP
FIRE : LINCOLN FD
EMS : LINCOLN FD-EMS
EMS2 : BRISTOL RESCUE

Page 19

Page 20

Page 2

Page 4

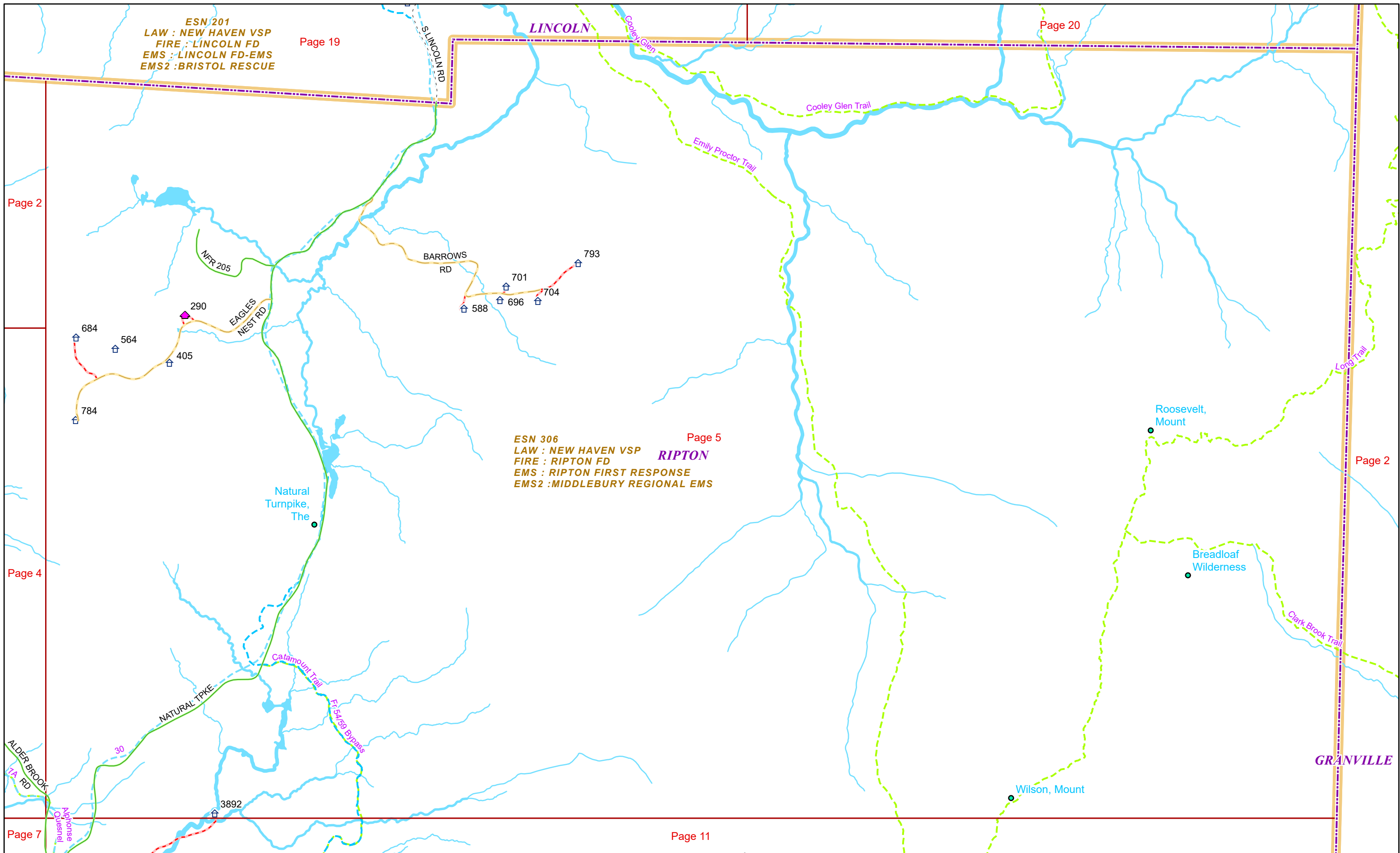
Page 7

ESN 306
LAW : NEW HAVEN VSP
FIRE : RIPTON FD
EMS : RIPTON FIRST RESPONSE
EMS2 : MIDDLEBURY REGIONAL EMS

Page 5

Page 2

Page 11



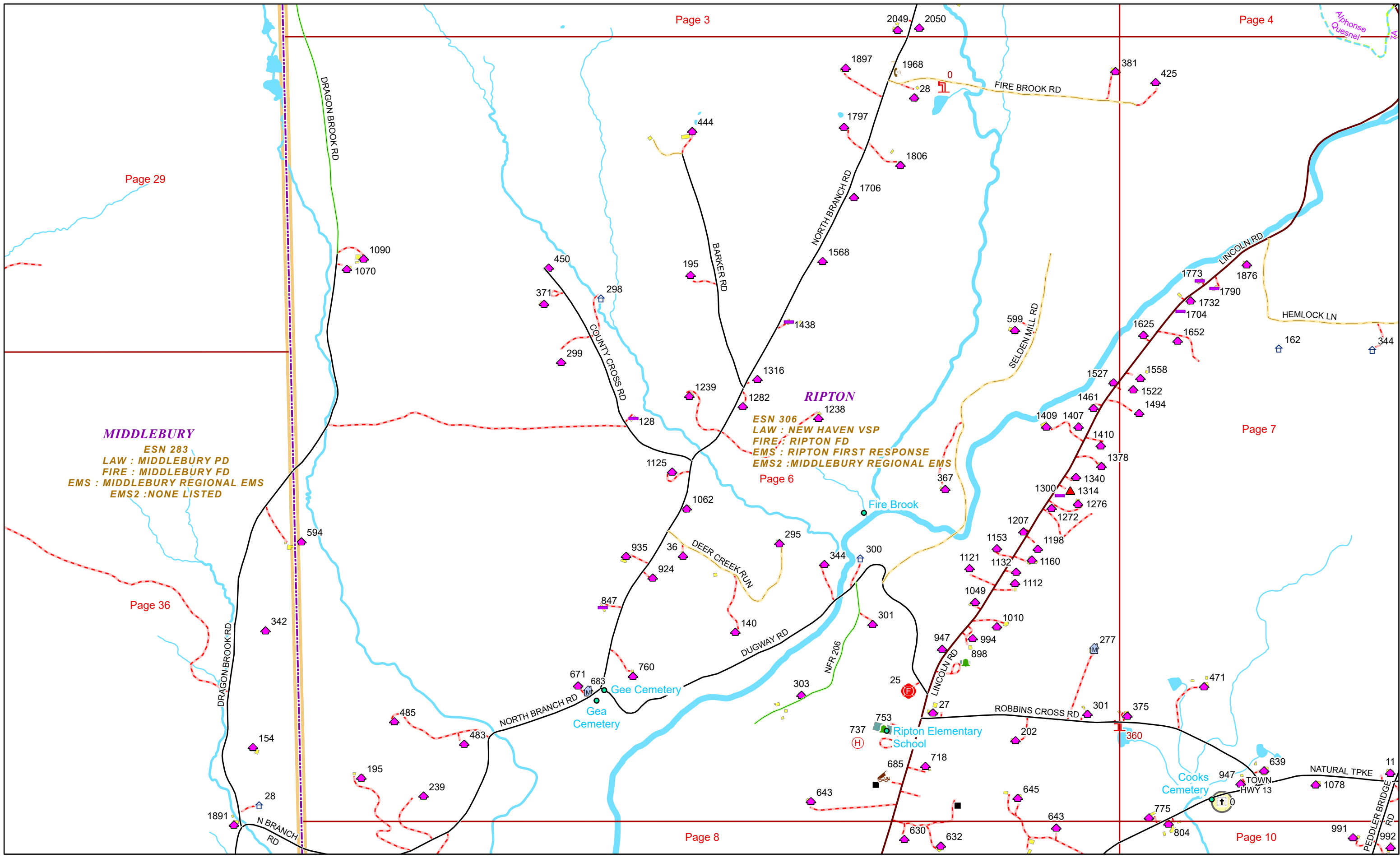
0 0.23 0.45 0.9 Miles

1 inch equals 1,333 feet

9/16/2024


RIPTON

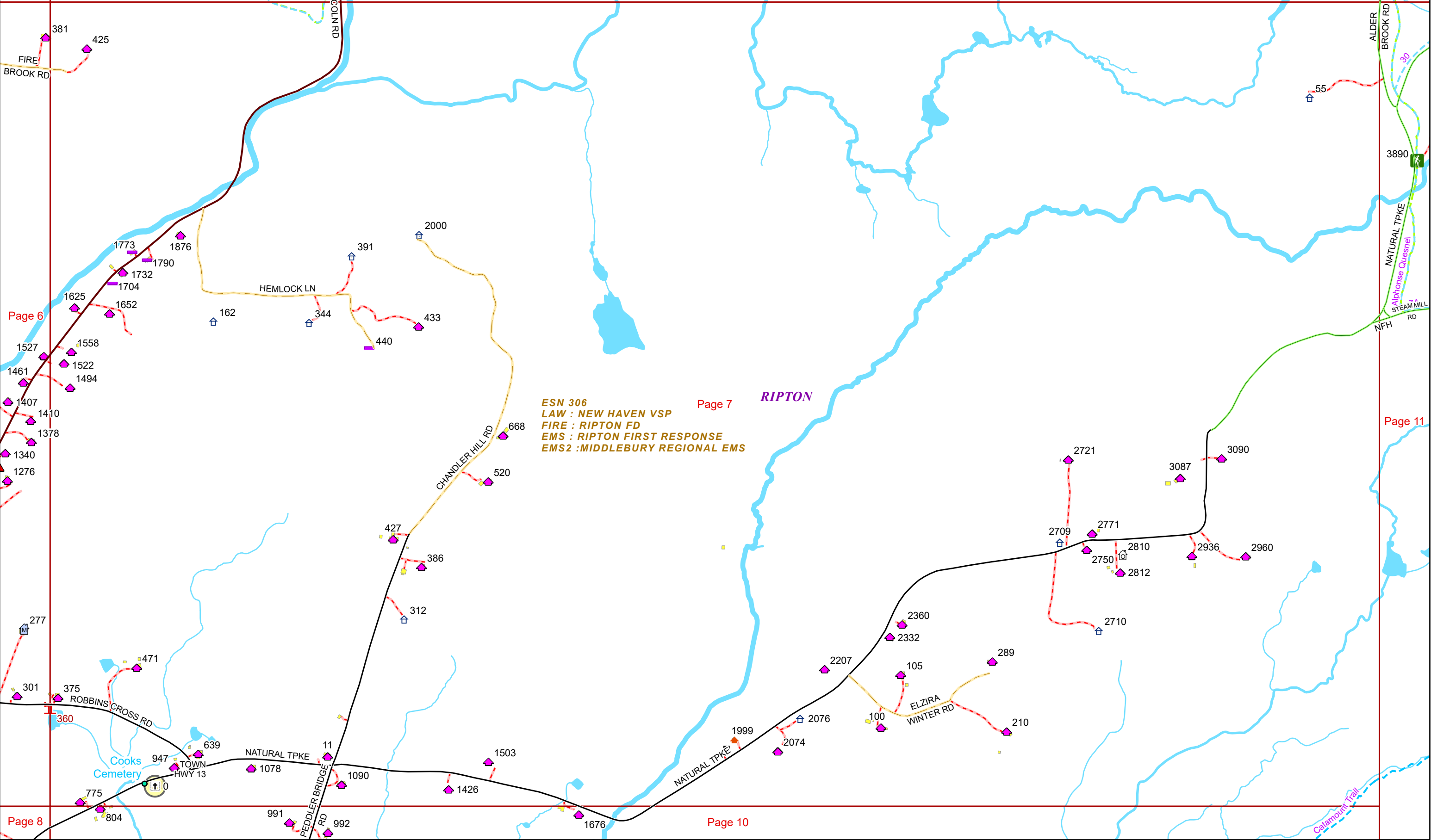
Page: 5

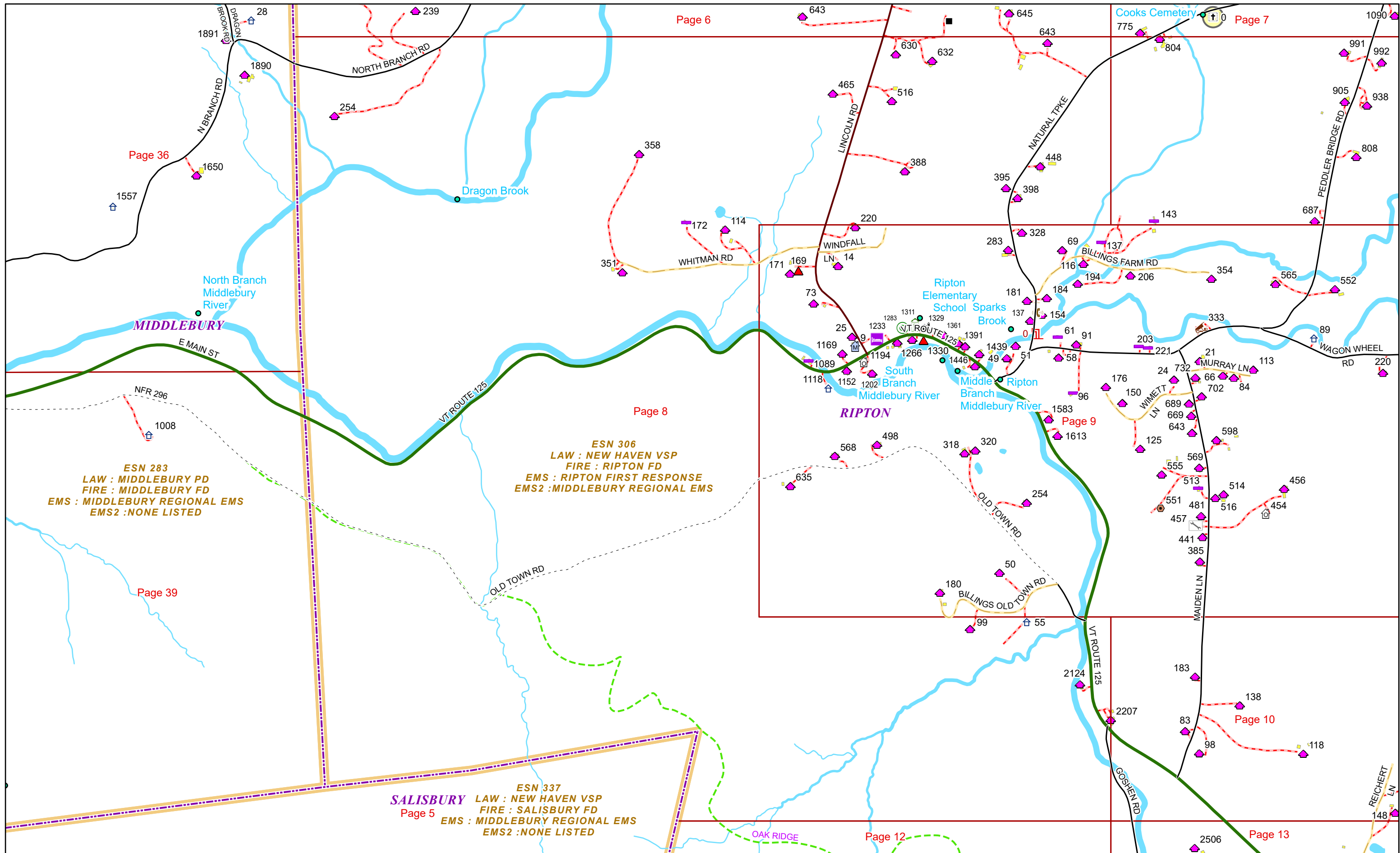


MIDDLEBURY
 ESN 283
 LAW : MIDDLEBURY PD
 FIRE : MIDDLEBURY FD
 EMS : MIDDLEBURY REGIONAL EMS
 EMS2 : NONE LISTED

RIPTON
 ESN 306
 LAW : NEW HAVEN VSP
 FIRE : RIPTON FD
 EMS : RIPTON FIRST RESPONSE
 EMS2 : MIDDLEBURY REGIONAL EMS







ESN 283
 LAW : MIDDLEBURY PD
 FIRE : MIDDLEBURY FD
 EMS : MIDDLEBURY REGIONAL EMS
 EMS2 : NONE LISTED

ESN 306
 LAW : NEW HAVEN VSP
 FIRE : RIPTON FD
 EMS : RIPTON FIRST RESPONSE
 EMS2 : MIDDLEBURY REGIONAL EMS

ESN 337
SALISBURY LAW : NEW HAVEN VSP
 FIRE : SALISBURY FD
 EMS : MIDDLEBURY REGIONAL EMS
 EMS2 : NONE LISTED

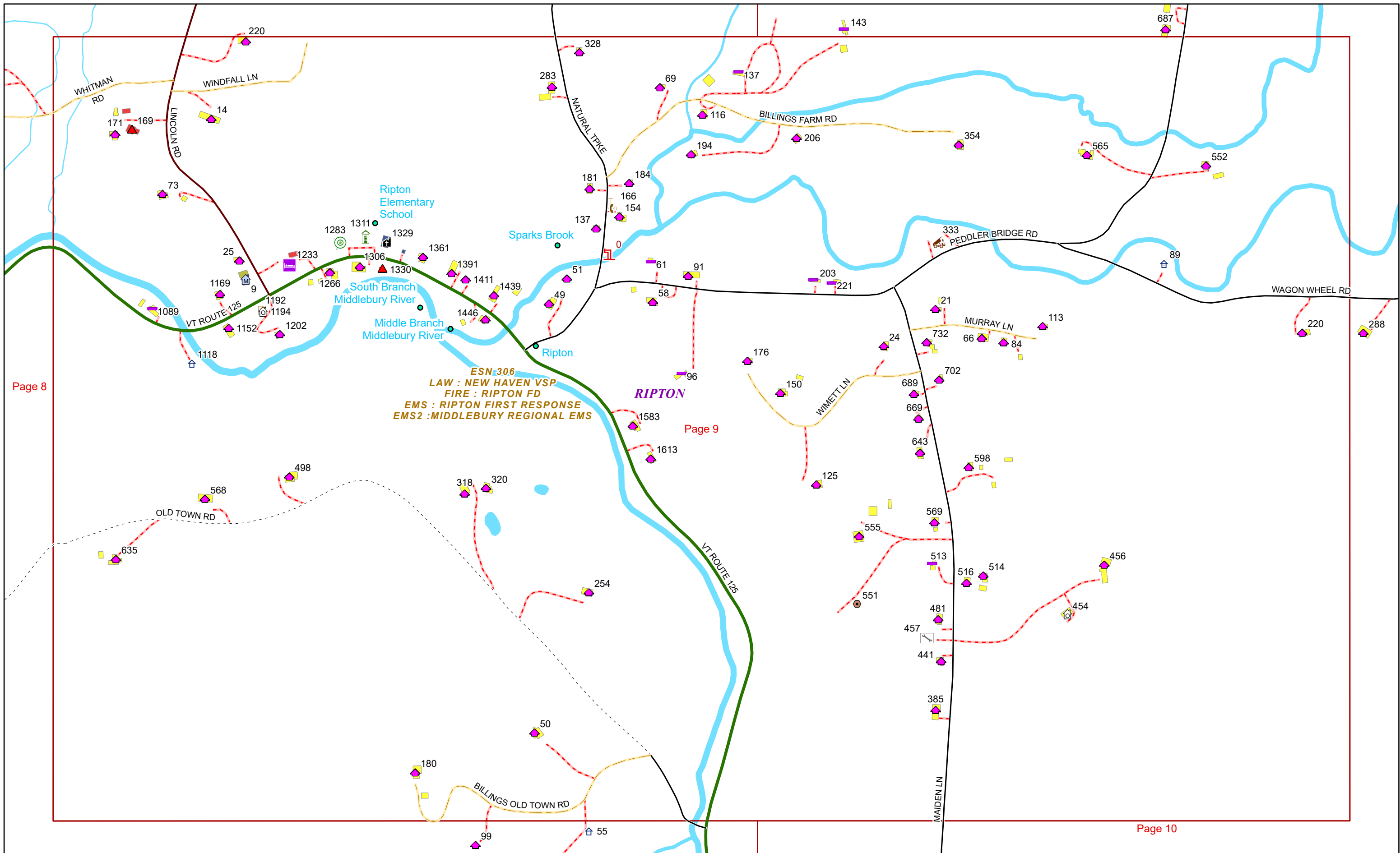


0 0.15 0.3 0.6 Miles 1 inch equals 833 feet

9/16/2024

RIPTON

Page: 8



Page 8

Page 9

Page 10

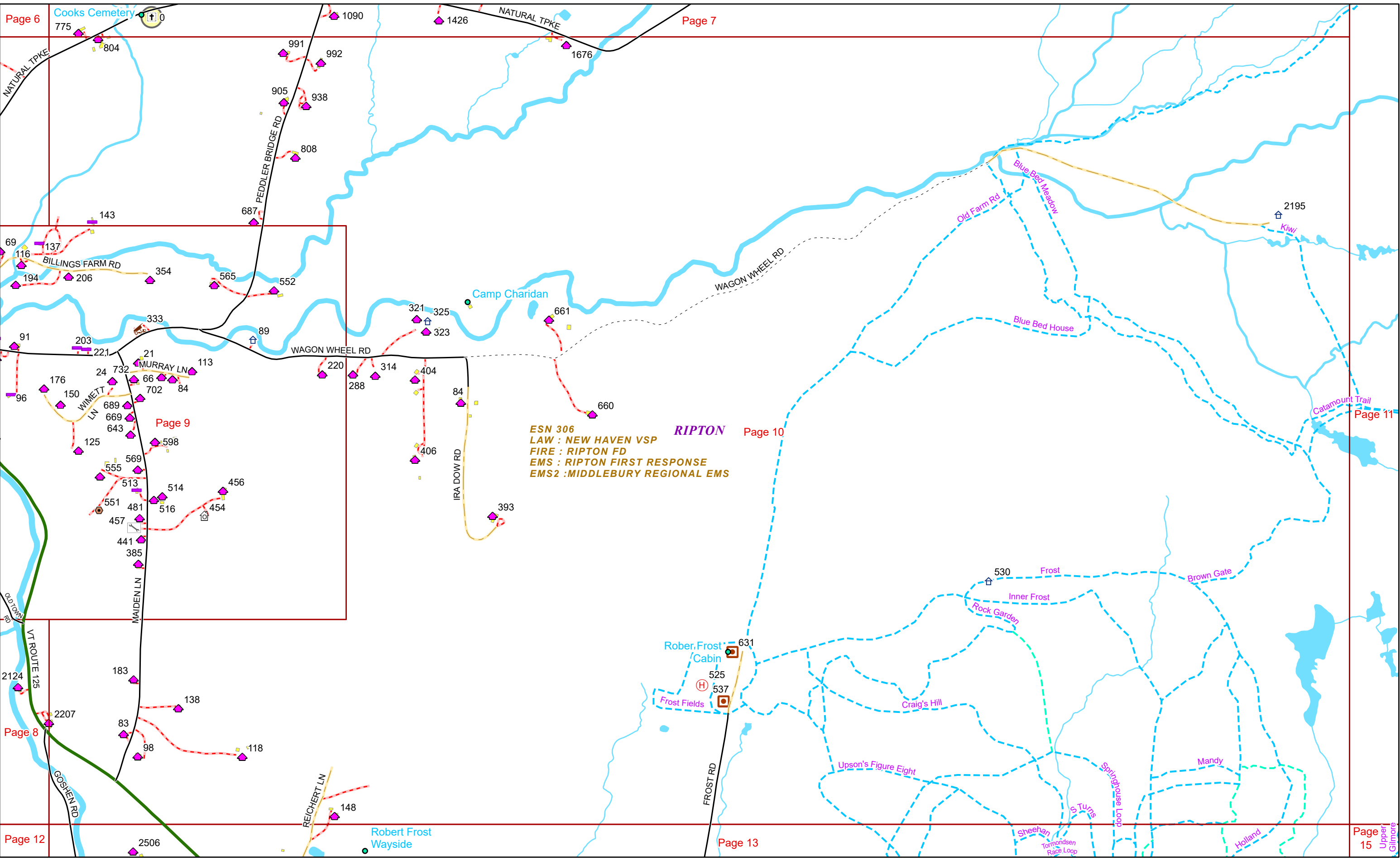


0 0.07 0.15 0.3 Miles 1 inch equals 417 feet

9/16/2024

RIPTON

Page: 9



9/16/2024


RIPTON

ESN 337
LAW : NEW HAVEN VSP
FIRE : SALISBURY FD
EMS : MIDDLEBURY REGIONAL EMS
EMS2 : NONE LISTED

ESN 306
LAW : NEW HAVEN VSP
FIRE : RIPTON FD
EMS : RIPTON FIRST RESPONSE
EMS2 : MIDDLEBURY REGIONAL EMS

SALISBURY

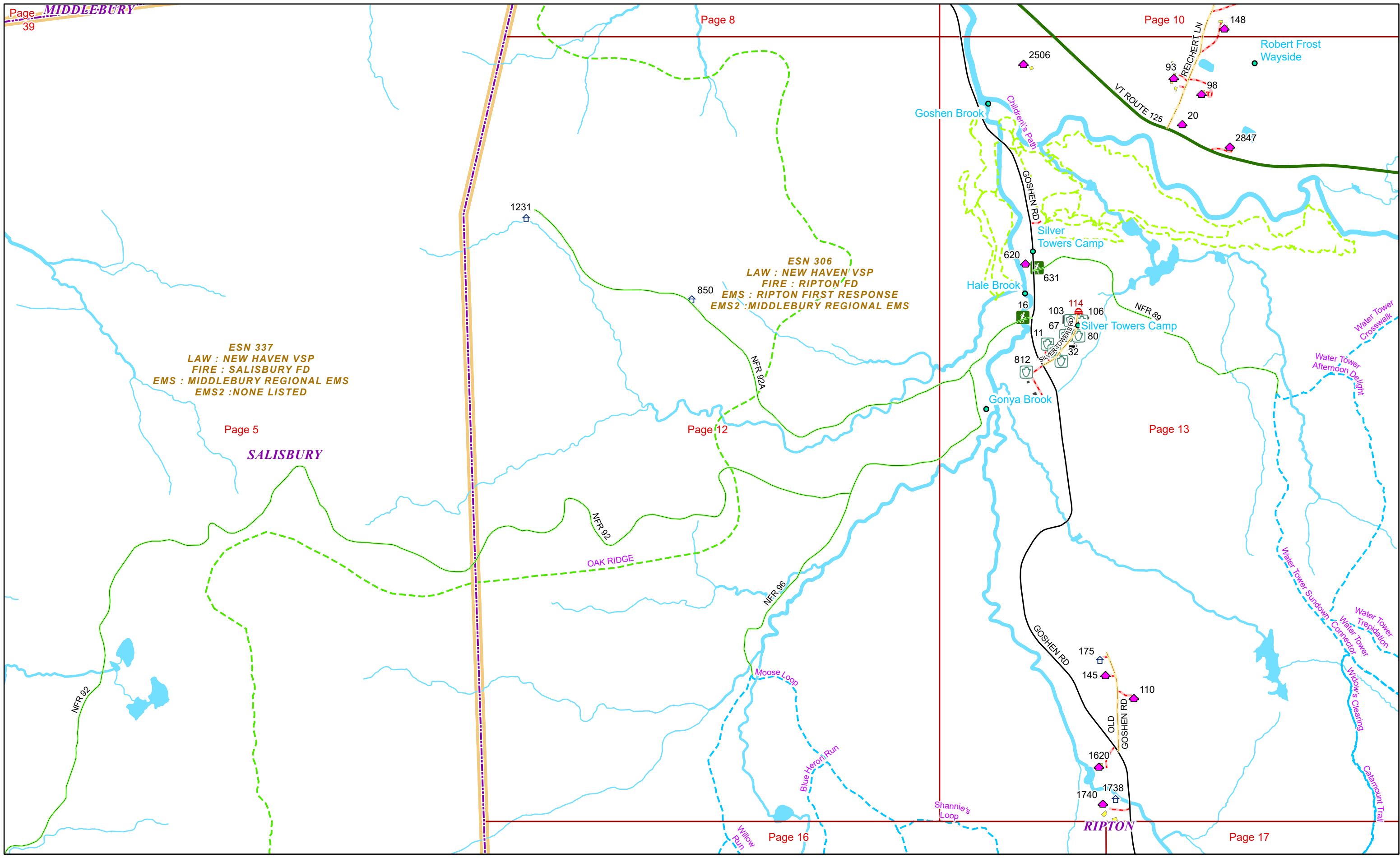
RIPTON

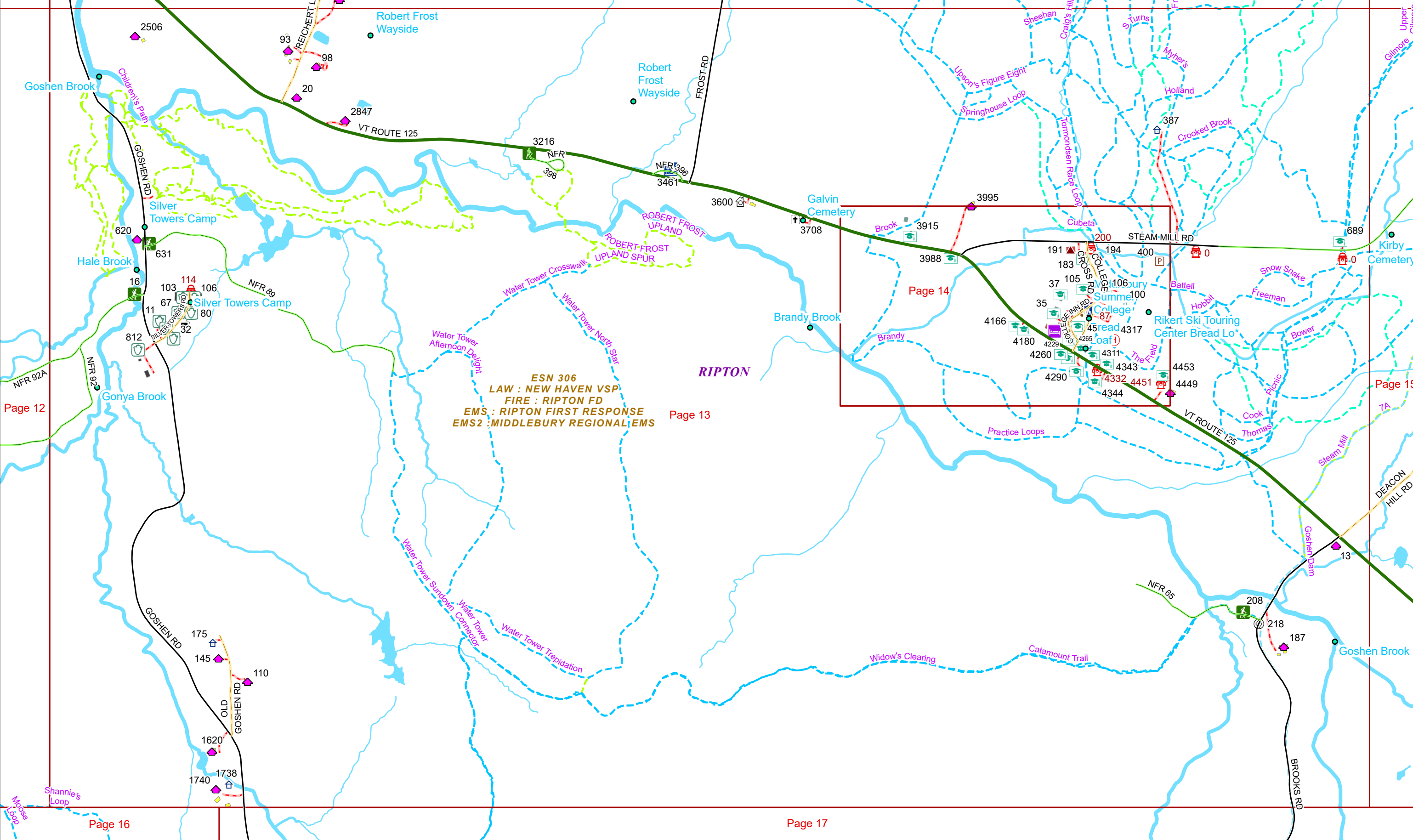


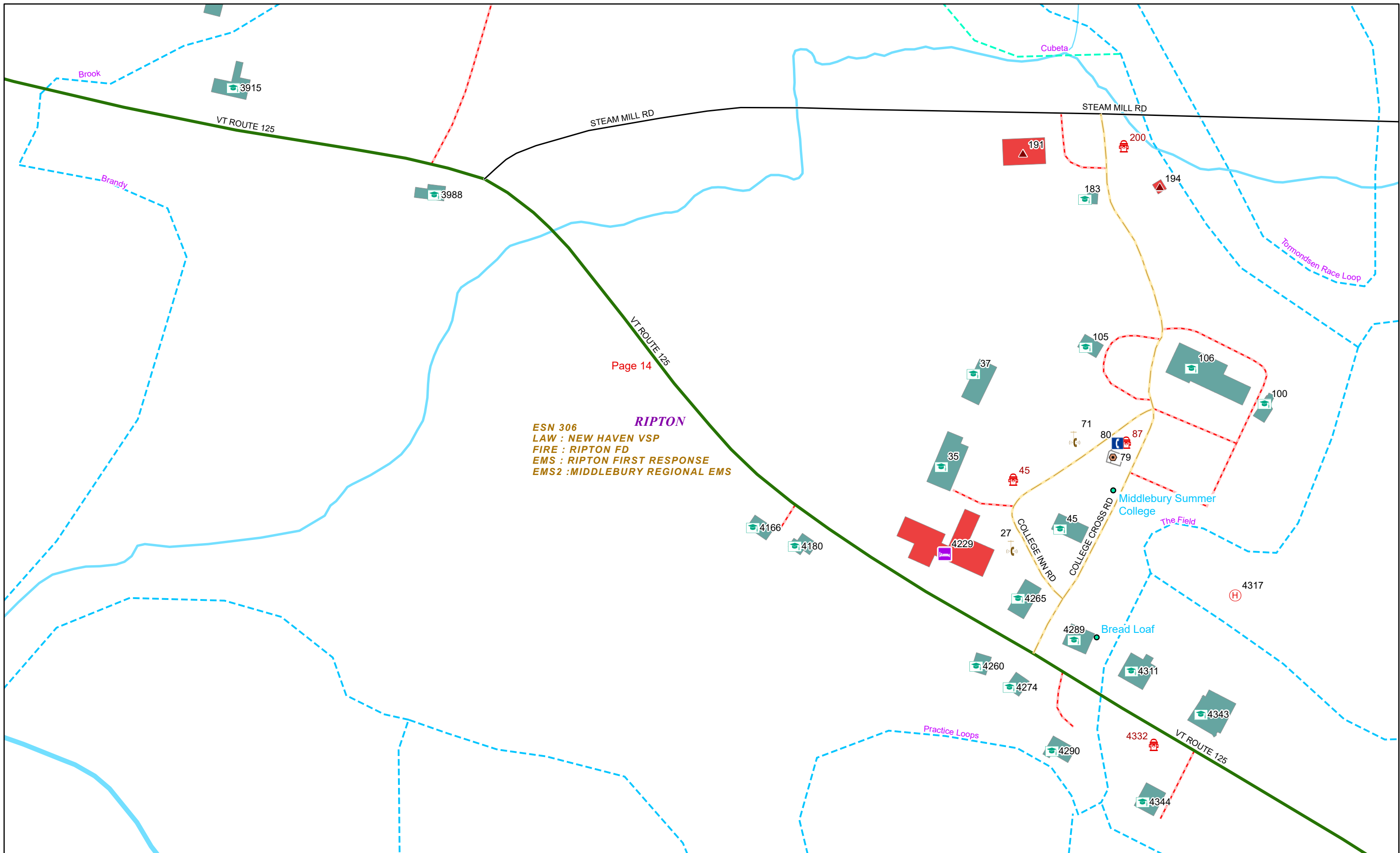
9/16/2024

RIPTON

Page: 12








Page 14

RIPTON
 ESN 306
 LAW : NEW HAVEN VSP
 FIRE : RIPTON FD
 EMS : RIPTON FIRST RESPONSE
 EMS2 : MIDDLEBURY REGIONAL EMS

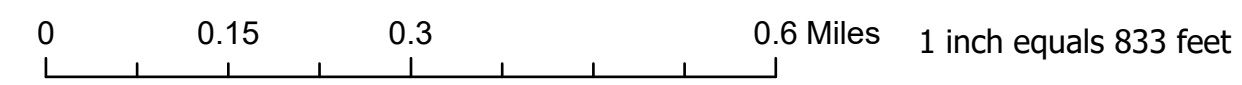
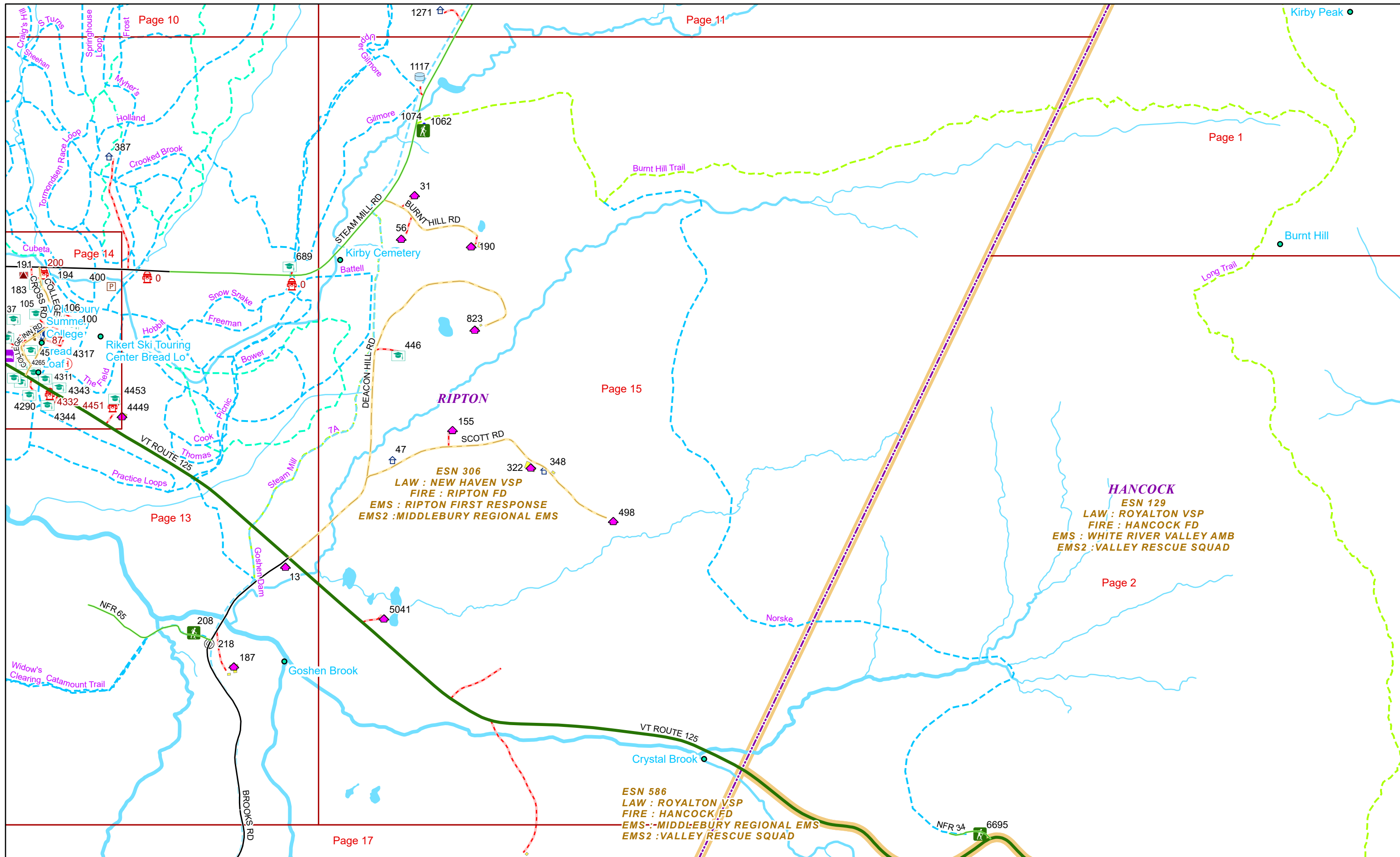


1 inch equals 167 feet

9/16/2024

RIPTON

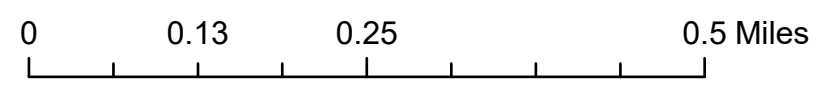
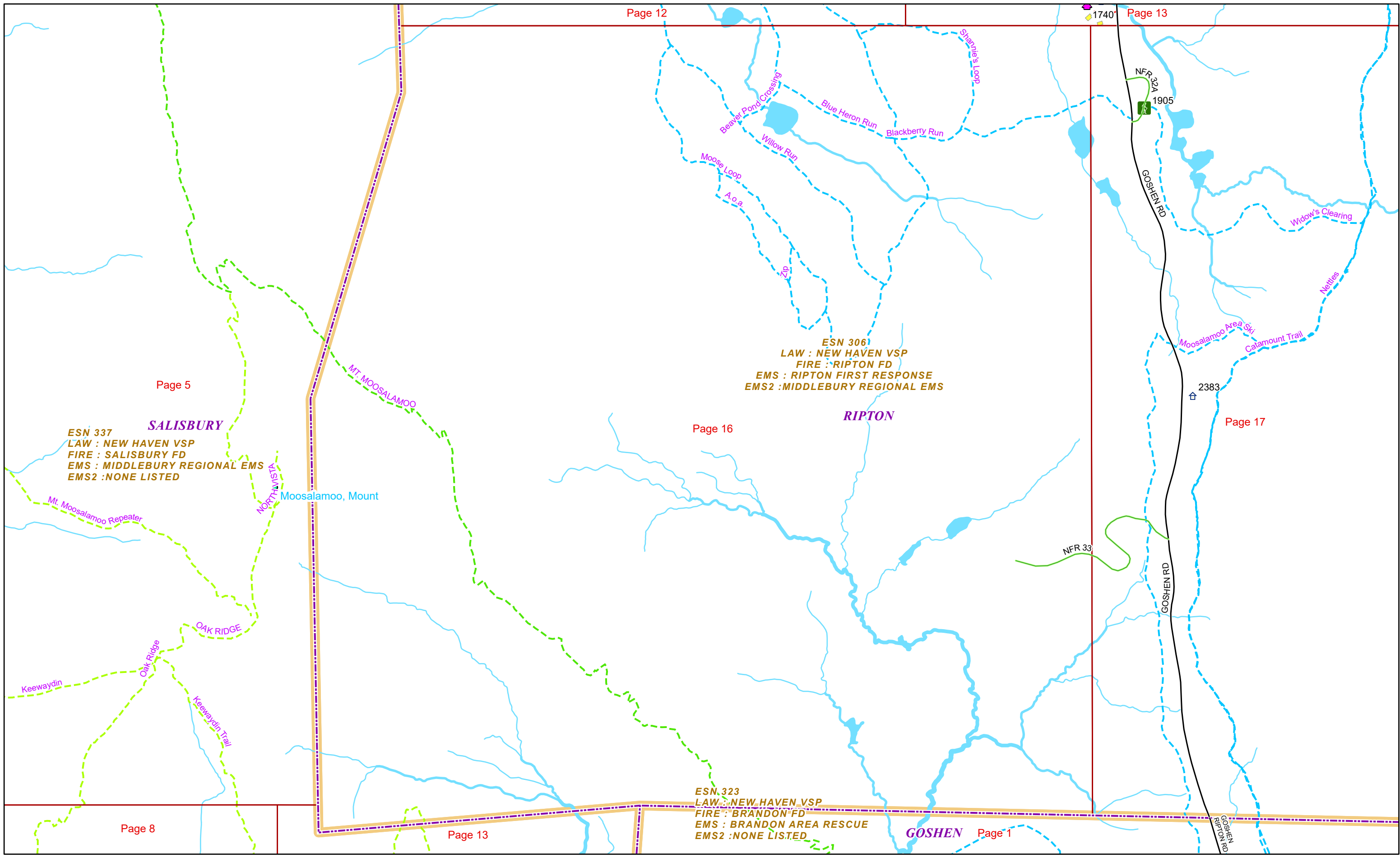
Page: 14



9/16/2024

RIPTON

Page: 15



1 inch equals 750 feet

9/16/2024

RIPTON

Page: 16

ESN 306
 LAW : NEW HAVEN VSP
 FIRE : RIPTON FD
 EMS : RIPTON FIRST RESPONSE
 EMS2 : MIDDLEBURY REGIONAL EMS

RIPTON


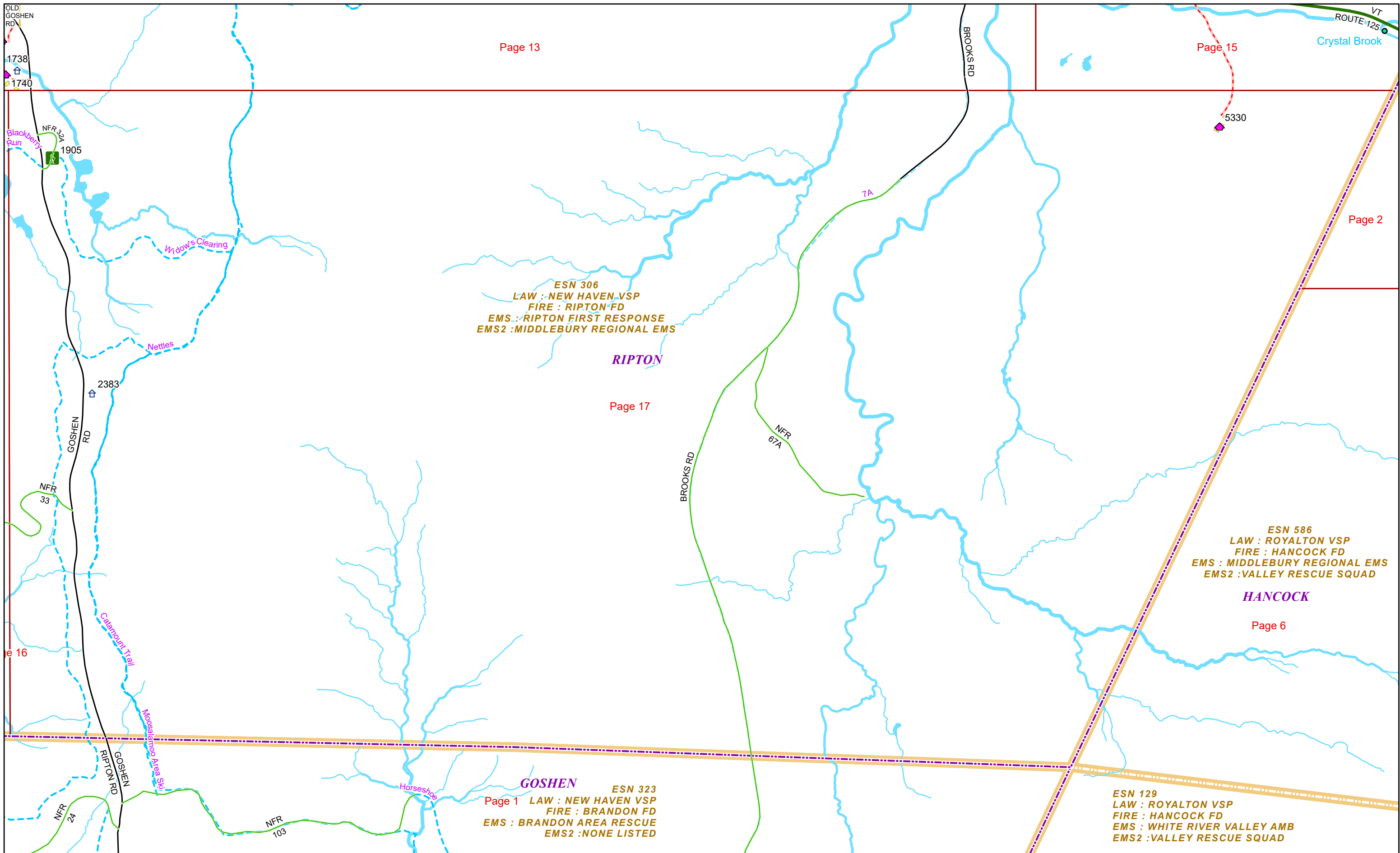
ESN 586
 LAW : ROYALTON VSP
 FIRE : HANCOCK FD
 EMS : MIDDLEBURY REGIONAL EMS
 EMS2 : VALLEY RESCUE SQUAD

HANCOCK

ESN 323
 LAW : NEW HAVEN VSP
 FIRE : BRANDON FD
 EMS : BRANDON AREA RESCUE
 EMS2 : NONE LISTED

GOSHEN

ESN 129
 LAW : ROYALTON VSP
 FIRE : HANCOCK FD
 EMS : WHITE RIVER VALLEY AMB
 EMS2 : VALLEY RESCUE SQUAD



1 inch equals 917 feet

9/16/2024

RIPTON