

RUPERT

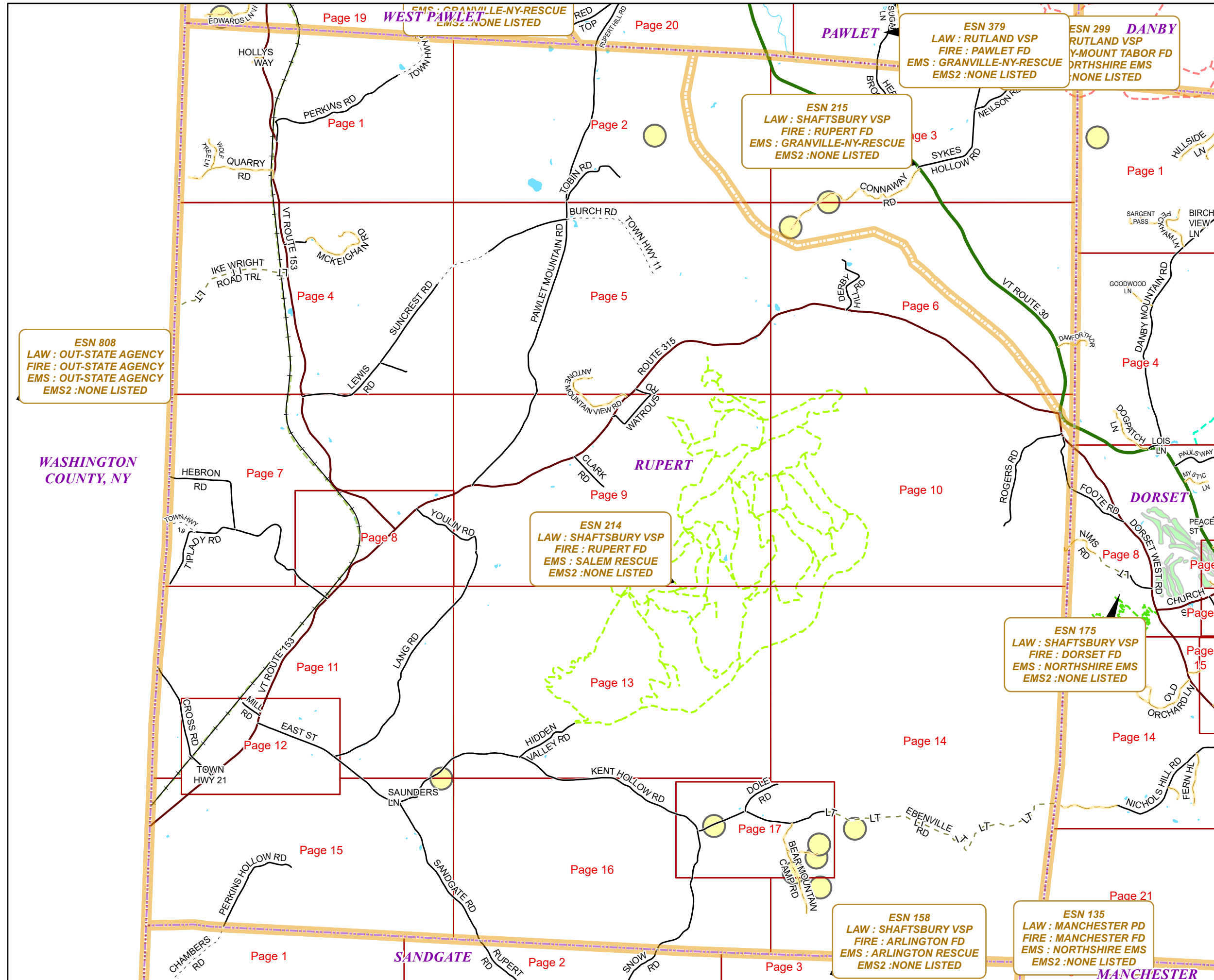

E911 Mapbook with GIS Data
 Use constraints: The 911 related data layers (Esites, Landmarks, Roads, Driveways, Footprints, Atlas Sheets, ESZ, etc.) were developed and designed for 911 purposes only. The user should understand that the nature of the 911 data layers means they are never complete. Each municipal government is responsible for maintenance of the 911 database. Other data (non-911 related) used in the Vermont 911 Mapbook is acquired from the Vermont Center for Geographic Information (VCGI) (vcgi.vermont.gov) and other Vermont organizations.

Disclaimer:
 This Vermont 911 Mapbook and Public GIS data is for general reference only. Data layers that appear on the map may or may not be accurate, current, or otherwise reliable. The Enhanced 911 Board and the State of Vermont make no representations of any kind, including but not limited to the warranties of merchantability or fitness for a particular use, nor are any such warranties to be implied with respect to the GIS data and Mapbook.

For questions/updates, contact:
 Vermont Enhanced 911 Board
 6 Baldwin St – 2nd Floor
 Montpelier VT 05633-7960

Phone: 802-828-4911
 Email: e911.info@vermont.gov
 Web site: e911.vermont.gov

9/16/2024



























































Legend





























ESITES




























SITETYPE

-  **COMMERCIAL
-  **CULTURAL
-  **EDUCATIONAL
-  **GOVERNMENT
-  **INDUSTRIAL
-  **OTHER COMMERCIAL
-  **PUBLIC GATHERING
-  **UTILITY
-  ABANDONED
-  ACCESS POINT
-  ACCESSORY BARN
-  ACCESSORY BUILDING
-  AIR SUPPORT / MAINTENANCE FACILITY
-  AIR TRAFFIC CONTROL CENTER / COMMAND CENTER
-  AIRPORT TERMINAL
-  AMBULANCE SERVICE
-  AUDITORIUM / CONCERT HALL / THEATER / OPERA HOUSE
-  BANK
-  BOAT RAMP / DOCK
-  BORDER CROSSING
-  BORDER PATROL
-  BREWERY
-  BUS STATION / DISPATCH FACILITY
-  CAMP
-  CAMPGROUND
-  CEMETERY

-  CITY / TOWN HALL
-  COAST GUARD
-  COLLEGE / UNIVERSITY
-  COMMERCIAL CONSTRUCTION SERVICE
-  COMMERCIAL FARM
-  COMMERCIAL GARAGE
-  COMMERCIAL W/RESIDENCE
-  COMMUNICATION BOX
-  COMMUNICATION TOWER
-  COMMUNITY / RECREATION FACILITY
-  CONDOMINIUM
-  COURT HOUSE
-  CUSTOMS SERVICE
-  DAY CARE FACILITY
-  DEVELOPMENT SITE
-  EBS TOWER
-  EMERGENCY PHONE / CALLBOX
-  FAIR / EXHIBITION/ RODEO GROUNDS
-  FERRY TERMINAL / DISPATCH FACILITY
-  FIRE STATION
-  FISH FARM / HATCHERY
-  FITNESS FACILITY
-  FOOD DISTRIBUTION CENTER
-  GAS STATION
-  GATED W/BUILDING
-  GATED W/O BUILDING
-  GOLF COURSE
-  GRAVEL PIT / QUARRY / MINE

-  GREENHOUSE / NURSERY
-  GROCERY STORE
-  HARBOR / MARINA
-  HAZARDOUS MATERIALS FACILITY
-  HAZARDOUS STORAGE FACILITY
-  HEALTH CLINIC
-  HELIPAD / HELIPORT / HELISPOT
-  HISTORIC SITE / POINT OF INTEREST
-  HOSPITAL / MEDICAL CENTER
-  HOUSE OF WORSHIP
-  HYDROELECTRIC FACILITY
-  ICE ARENA
-  INSTITUTIONAL RESIDENCE / DORM / BARRACKS
-  LANDFILL
-  LAW ENFORCEMENT
-  LIBRARY
-  LODGING B&B / HOTEL / MOTEL / INN
-  LOOKOUT TOWER
-  LUMBER MILL / SAW MILL
-  MANUFACTURING FACILITY
-  MOBILE HOME
-  MORGUE
-  MULTI-FAMILY DWELLING
-  MUSEUM
-  NATIONAL GUARD /
-  NUCLEAR FACILITY
-  NURSING HOME / LONG TERM CARE
-  OFFICE BUILDING

-  OIL / GAS FACILITY
-  OTHER
-  OTHER RESIDENTIAL
-  OUTPATIENT CLINIC
-  PARK AND RIDE / COMMUTER
-  PHARMACY
-  PICNIC AREA
-  POST OFFICE
-  PRISON / CORRECTIONAL FACILITY
-  PRIVATE AND EXPRESS SHIPPING FACILITY
-  PSAP
-  PUBLIC BEACH
-  PUBLIC TELEPHONE
-  PUBLIC WATER SUPPLY INTAKE
-  PUBLIC WATER SUPPLY WELL
-  PUMP STATION
-  RACE TRACK / DRAGSTRIP
-  RAILROAD STATION
-  RESIDENTIAL FARM
-  REST STOP / ROADSIDE PARK
-  RESTAURANT
-  RETAIL FACILITY
-  RV HOOKUP
-  SCHOOL K / 12
-  SEASONAL HOME
-  SHOOTING RANGE
-  SINGLE FAMILY DWELLING
-  SKI AREA / ALPINE

-  SOLAR FACILITY
-  SPORTS ARENA /
-  STATE CAPITOL
-  STATE GARAGE
-  STATE GOVERNMENT FACILITY
-  STATE PARK
-  STORAGE UNITS
-  SUBSTATION
-  SUGARHOUSE
-  TEMPORARY STRUCTURE
-  TOWN GARAGE
-  TOWN OFFICE
-  TRAILHEAD
-  TRANSFER STATION
-  UNKNOWN
-  US FOREST FACILITY
-  US GOVERNMENT FACILITY
-  UTILITY POLE W/PHONE
-  VETERINARY HOSPITAL / CLINIC
-  VISITOR / INFORMATION CENTER
-  WAREHOUSE
-  WASTE / BIOMASS FACILITY
-  WASTEWATER TREATMENT PLANT
-  WATER TANK
-  WATER TOWER
-  WIND FACILITY / WIND TOWER
-  YOUTH CAMP

Legend

Roads

-  Interstate Highway
-  US Highway
-  State Highway
-  Town Highway Class 1
-  Town Highway Class 2
-  Town Highway Class 3
-  Town Highway Class 4
-  Private
-  Driveway
-  Discontinued Road
-  Legal Trail
-  Ferry
-  Military - no public access
-  National Forest Highway
-  State Forest Highway
-  Proposed
-  Rivers
-  Driveways
- 

Hydrants

-  Drafting Site
-  Dry Hydrant
-  Municipal Hydrant
-  Pressurized Hydrant

Townline





Emergency Service Zones



FootPrints

-  Airport
-  Solar Field
-  Alpine Trail Easiest
-  Alpine Trail Intermediate
-  Alpine Trail Advanced
-  Alpine Trail Expert
-  Alpine Glade Marked
-  Alpine Glade Not Marked
-  Building
-  Farm
-  Golf Course
-  Quarry
-  Park
-  Shopping Center
-  Stadium/Arena
-  Other

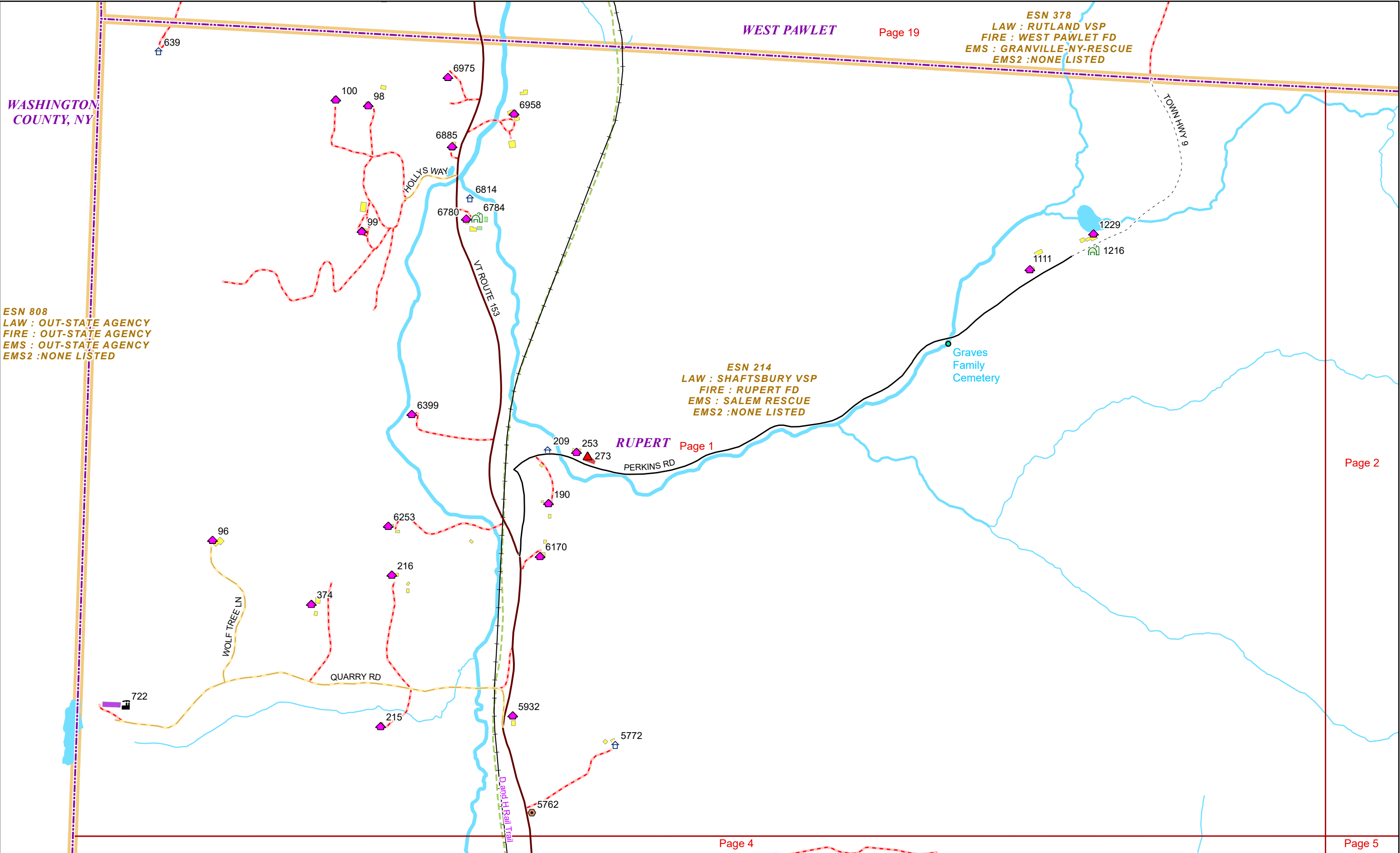
Addressing Error

-  Orange - Duplicated Addressed Building
-  Yellow - Unnumbered Building

RUPERT Road Name Index

ROAD NAME	PAGE(S)
ANTONE MOUNTAIN VIEW RD	5,9
BEAR MOUNTAIN CAMP RD	14,17
BURCH RD	5
CLARK RD	9
CONNAWAY RD	3,6
CROSS RD	11,12
DANFORTH DR	6
DERBY HILL RD	6
DOLE RD	17
DORSET WEST RD	10
EAST ST	12
EBENVILLE RD	28,17
FOOTE RD	10
HEBRON RD	7,8,11
HERRICK BROOK RD	3,21
HIDDEN VALLEY RD	13
HOLLYS WAY	1
IKE WRIGHT ROAD TRL	4
KENT HOLLOW RD	2,11,12,13,15,16,17
LANG RD	9,11,12,13
LEWIS RD	4,7
MCKEIGHAN RD	4
MILL RD	12
NEEDS NAME 1	17

ROAD NAME	PAGE(S)
NEILSON RD	3
NIMS RD	8,10
PAWLET MOUNTAIN RD	2,5,9
PERKINS HOLLOW RD	15
PERKINS RD	1
QUARRY RD	1
ROGERS RD	10
ROUTE 315	5,6,8,9,10
SANDGATE RD	15,16
SAUNDERS LN	15
SUNCREST RD	4,5
SYKES HOLLOW RD	3
TIPLADY RD	7
TOBIN RD	2
TOWN HWY 11	5
TOWN HWY 19	7
TOWN HWY 21	12
TOWN HWY 9	1
VT ROUTE 153	1,4,7,8,11,12,15
VT ROUTE 30	2,3,6,10
WATROUS RD	5,9
WOLF TREE LN	1
YOULIN RD	8,9



WASHINGTON
COUNTY, NY

WEST PAWLET Page 19

ESN 378
LAW : RUTLAND VSP
FIRE : WEST PAWLET FD
EMS : GRANVILLE-NY-RESCUE
EMS2 : NONE LISTED

ESN 808
LAW : OUT-STATE AGENCY
FIRE : OUT-STATE AGENCY
EMS : OUT-STATE AGENCY
EMS2 : NONE LISTED


ESN 214
LAW : SHAFTSBURY VSP
FIRE : RUPERT FD
EMS : SALEM RESCUE
EMS2 : NONE LISTED

RUPERT Page 1

Page 2

Page 4

Page 5



1 inch equals 750 feet

9/16/2024

RUPERT

Page: 1

WEST PAWLET

ESN 378
LAW : RUTLAND VSP
FIRE : WEST PAWLET FD
EMS : GRANVILLE-NY-RESCUE
EMS2 : NONE LISTED


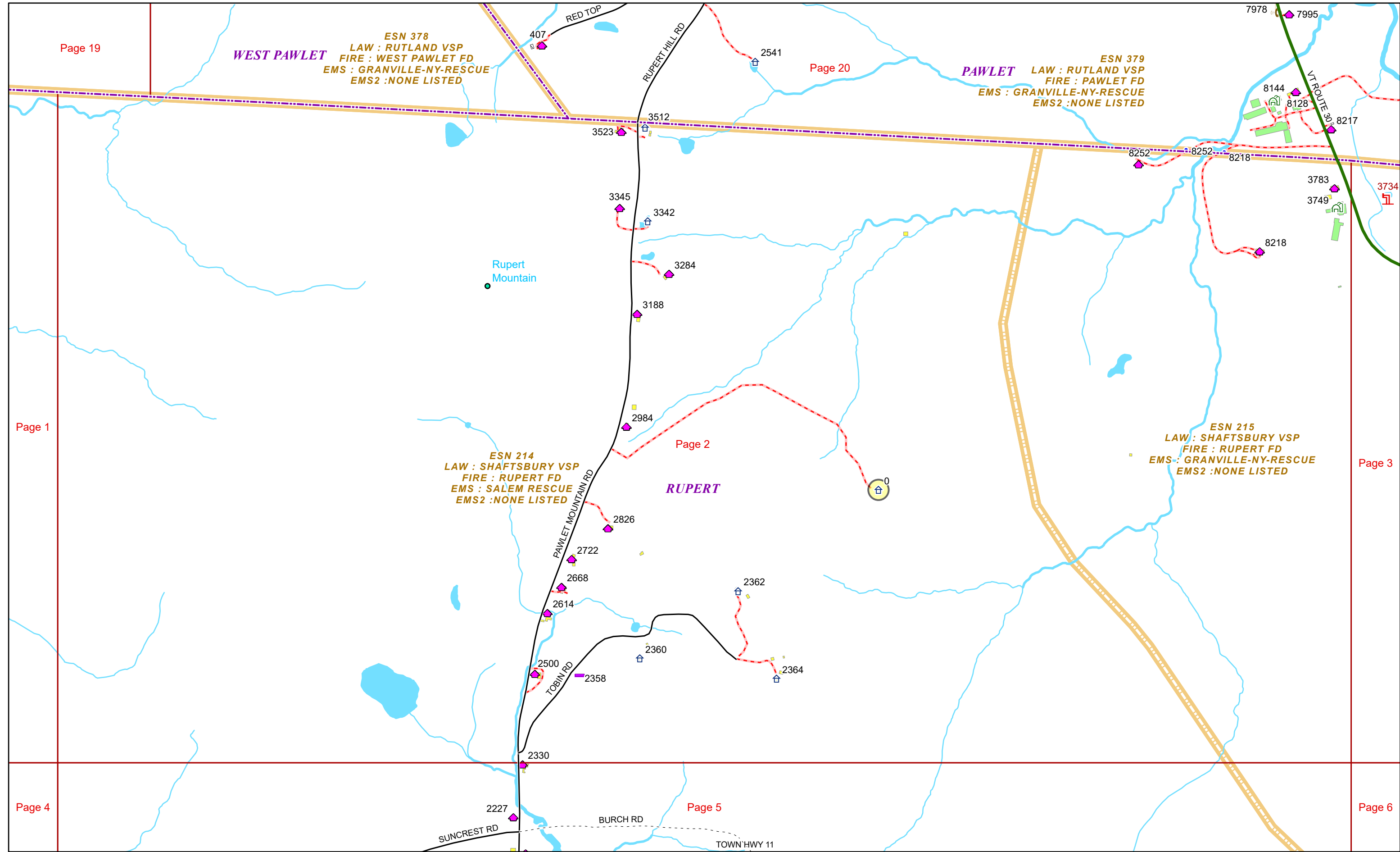
PAWLET

ESN 379
LAW : RUTLAND VSP
FIRE : PAWLET FD
EMS : GRANVILLE-NY-RESCUE
EMS2 : NONE LISTED

ESN 214
LAW : SHAFTSBURY VSP
FIRE : RUPERT FD
EMS : SALEM RESCUE
EMS2 : NONE LISTED

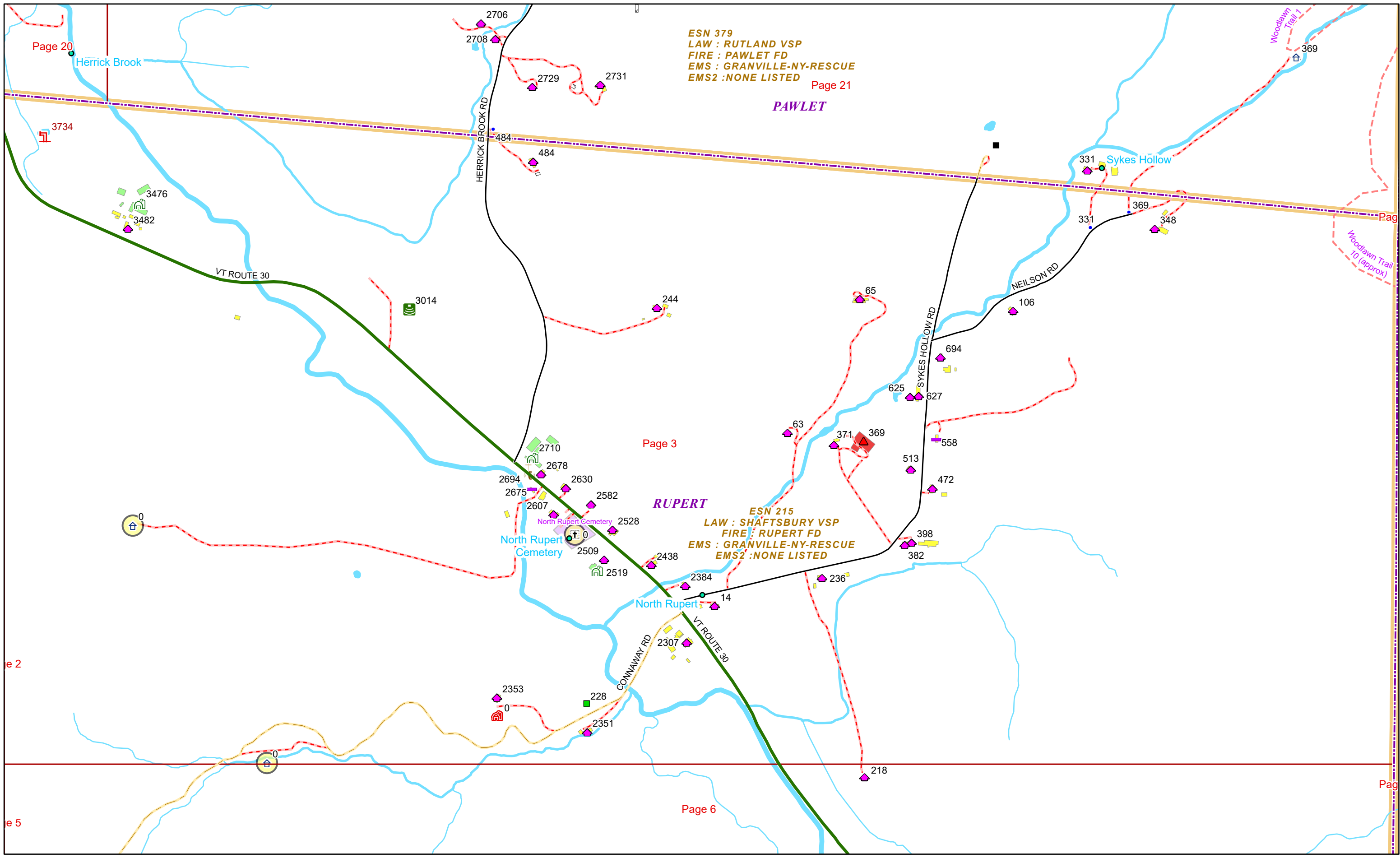
RUPERT

ESN 215
LAW : SHAFTSBURY VSP
FIRE : RUPERT FD
EMS : GRANVILLE-NY-RESCUE
EMS2 : NONE LISTED



9/16/2024

RUPERT



ESN 379
 LAW : RUTLAND VSP
 FIRE : PAWLET FD
 EMS : GRANVILLE-NY-RESCUE
 EMS2 :NONE LISTED

ESN 215
 LAW : SHAFTSBURY VSP
 FIRE : RUPERT FD
 EMS : GRANVILLE-NY-RESCUE
 EMS2 :NONE LISTED

Page 20

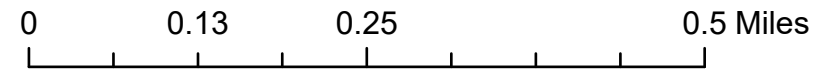
Page 21

Page 3

Page 6

e 2

e 5



1 inch equals 750 feet

9/16/2024

RUPERT

Page: 3

ESN 808
LAW : OUT-STATE AGENCY
FIRE : OUT-STATE AGENCY
EMS : OUT-STATE AGENCY
EMS2 : NONE LISTED

Rupert Town
Forest

WASHINGTON
COUNTY, NY

RUPERT

Page 1

Page 2

Page 4

ESN 214
LAW : SHAFTSBURY VSP
FIRE : RUPERT FD
EMS : SALEM RESCUE
EMS2 : NONE LISTED

Page 5

Page 7

Page 9



0 0.15 0.3 0.6 Miles 1 inch equals 833 feet

9/16/2024

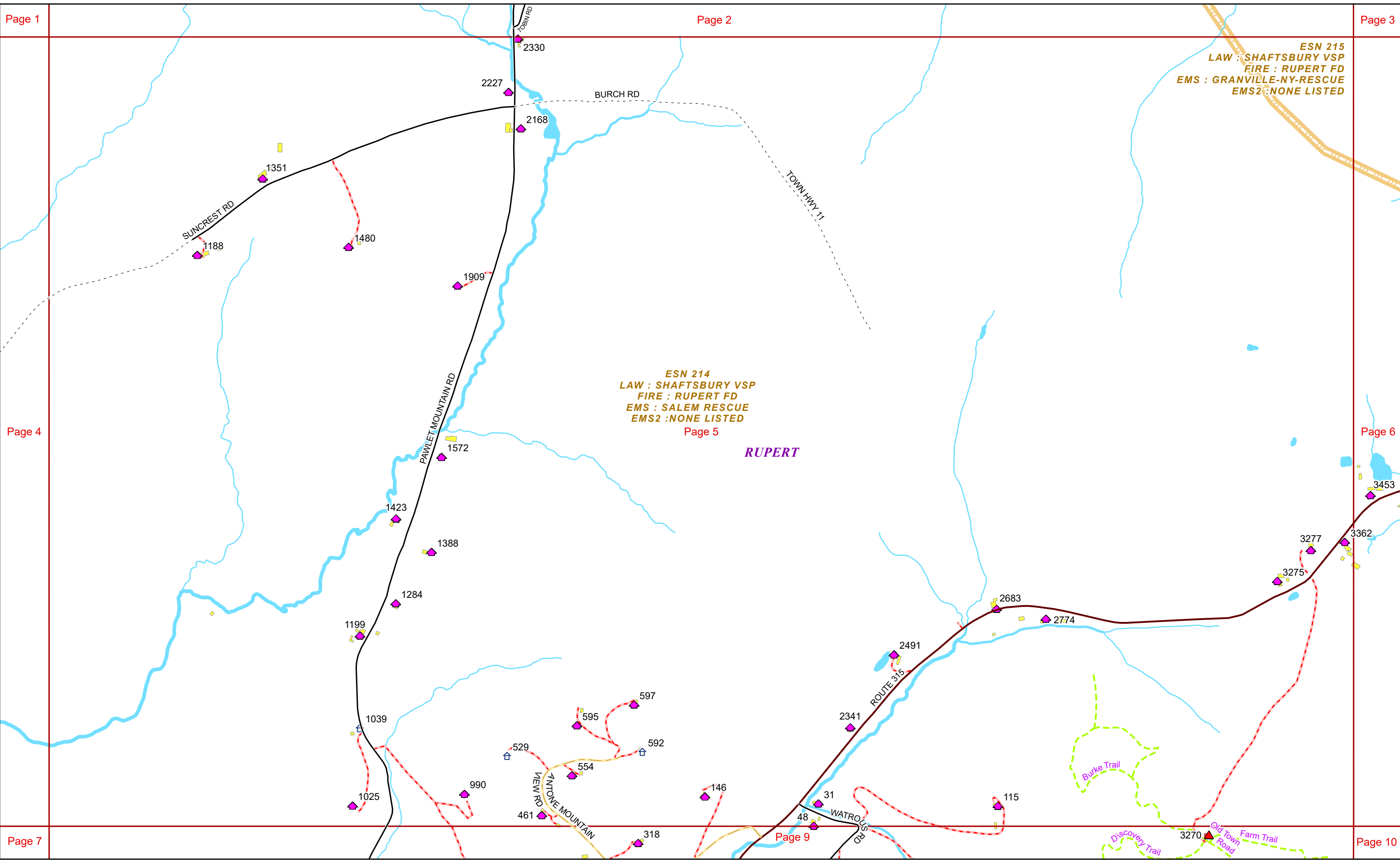
RUPERT

Page: 4

ESN 215
 LAW : SHAFTSBURY VSP
 FIRE : RUPERT FD
 EMS : GRANVILLE-NY-RESCUE
 EMS2 : NONE LISTED

ESN 214
 LAW : SHAFTSBURY VSP
 FIRE : RUPERT FD
 EMS : SALEM RESCUE
 EMS2 : NONE LISTED
 Page 5

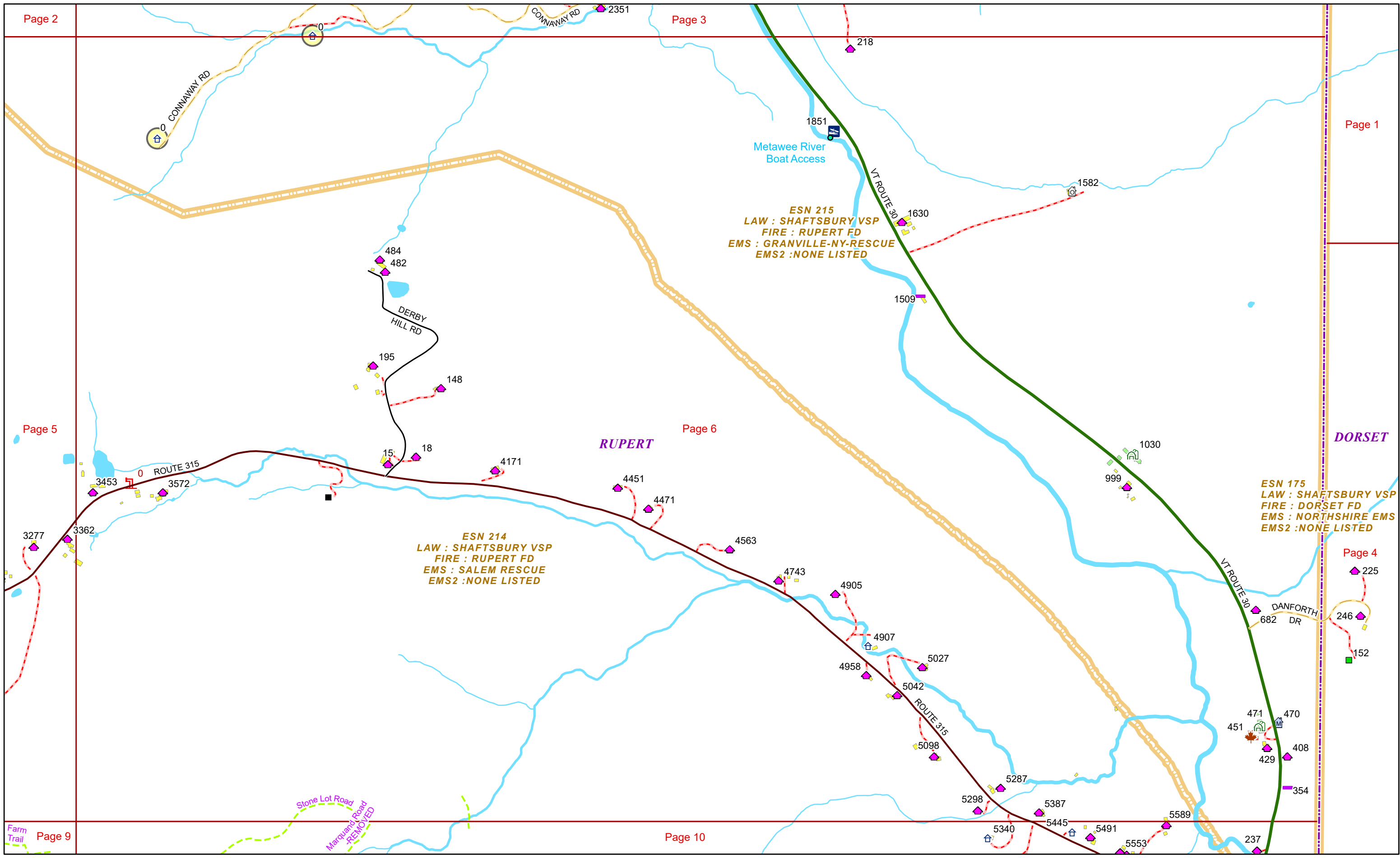
RUPERT



0 0.15 0.3 0.6 Miles 1 inch equals 833 feet

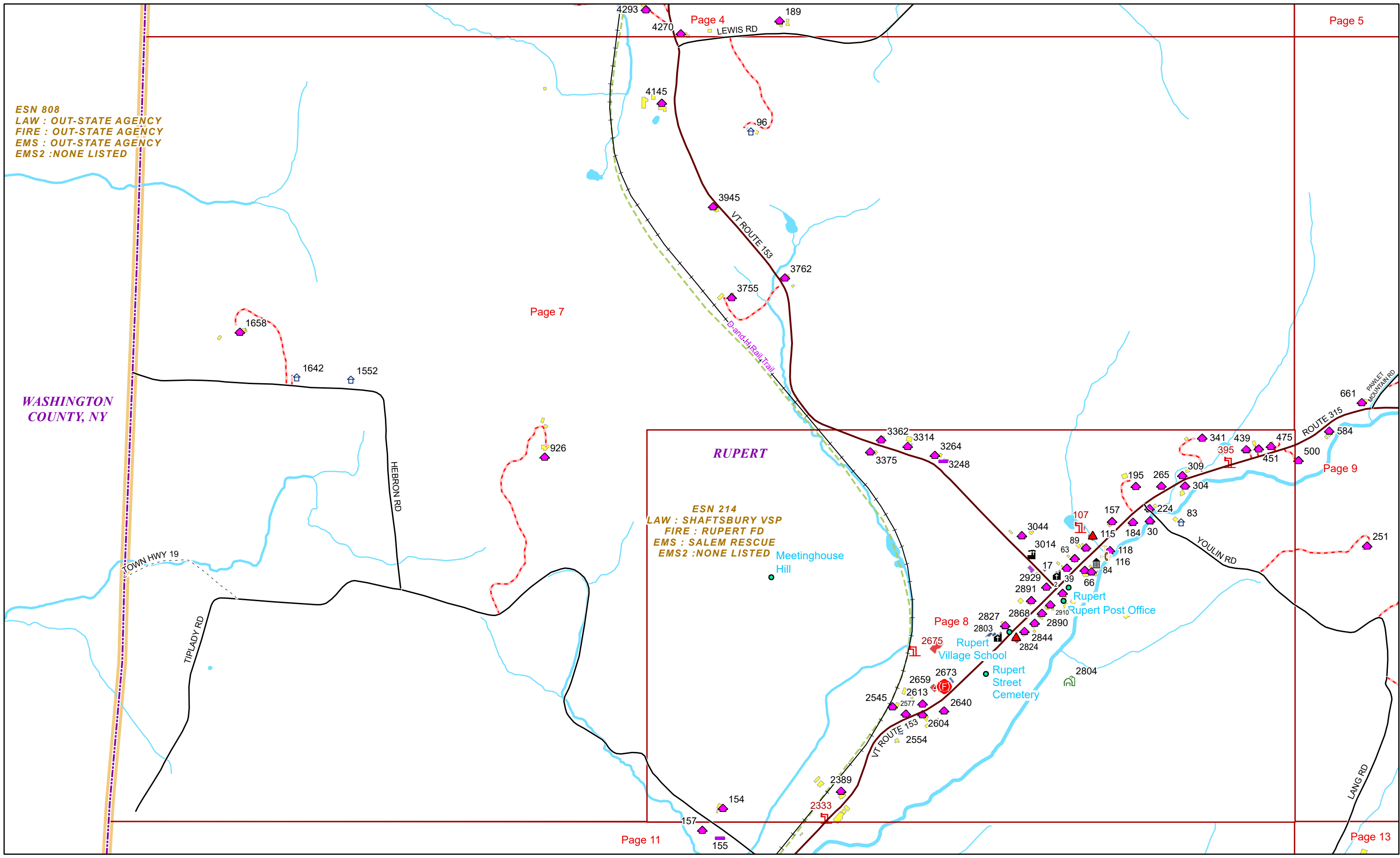
9/16/2024

RUPERT



9/16/2024

RUPERT



ESN 808
 LAW : OUT-STATE AGENCY
 FIRE : OUT-STATE AGENCY
 EMS : OUT-STATE AGENCY
 EMS2 : NONE LISTED

WASHINGTON
 COUNTY, NY

ESN 214
 LAW : SHAFTSBURY VSP
 FIRE : RUPERT FD
 EMS : SALEM RESCUE
 EMS2 : NONE LISTED


RUPERT

Meetinghouse
 Hill

Rupert
 Post Office

Rupert
 Village School

Rupert
 Street
 Cemetery


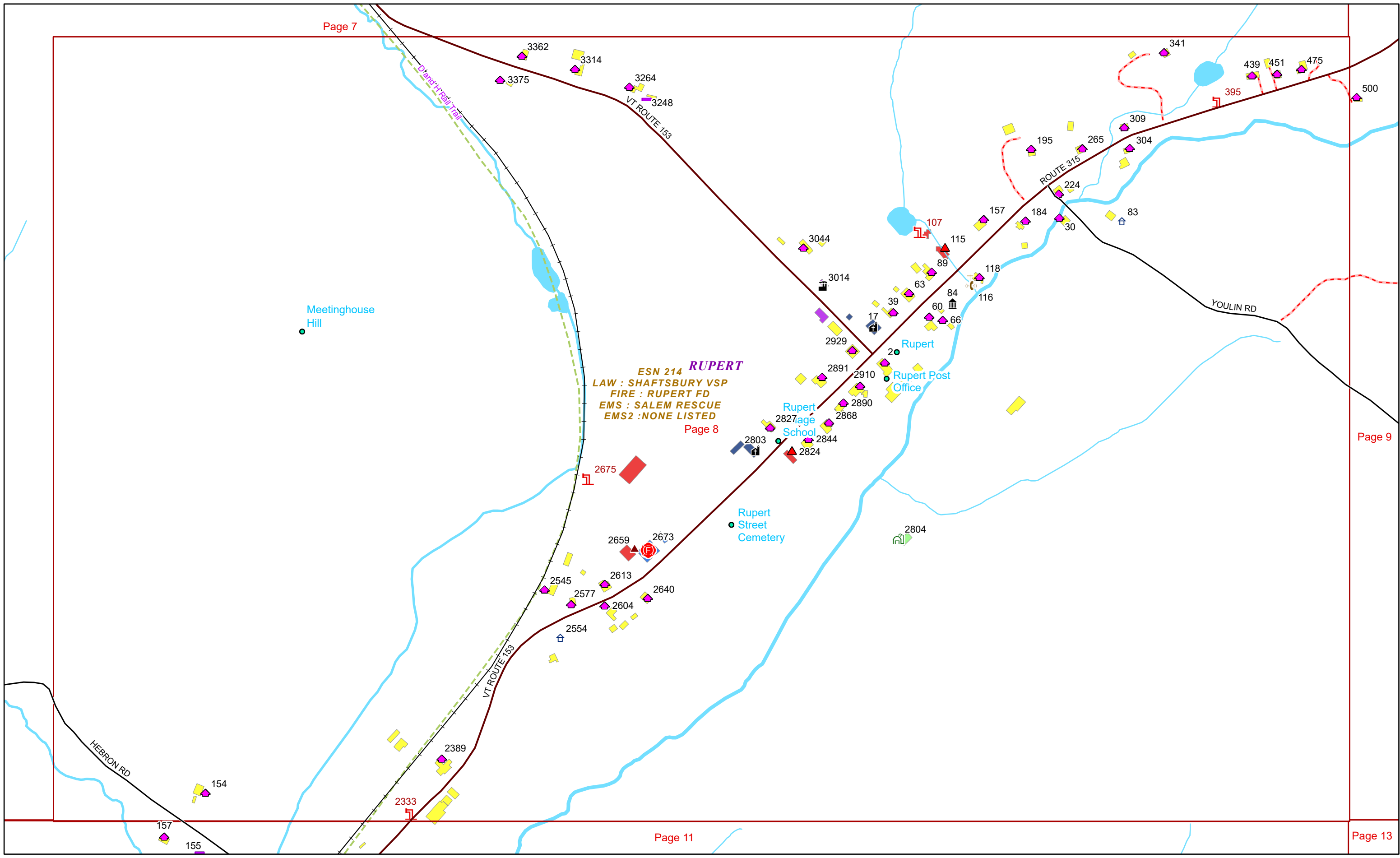


9/16/2024

RUPERT


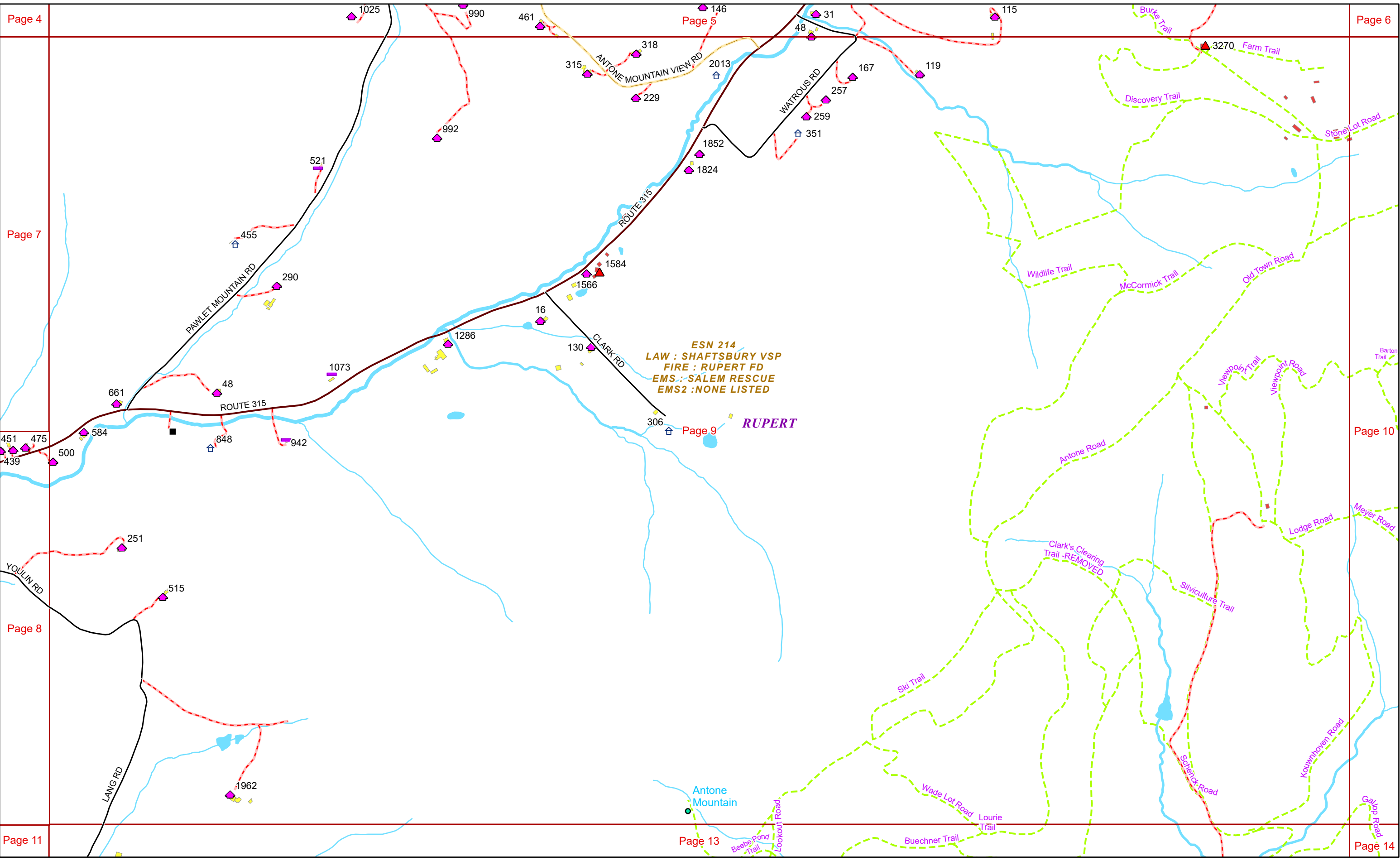
Page: 7

ESN 214 RUPERT
LAW : SHAFTSBURY VSP
FIRE : RUPERT FD
EMS : SALEM RESCUE
EMS2 : NONE LISTED
 Page 8



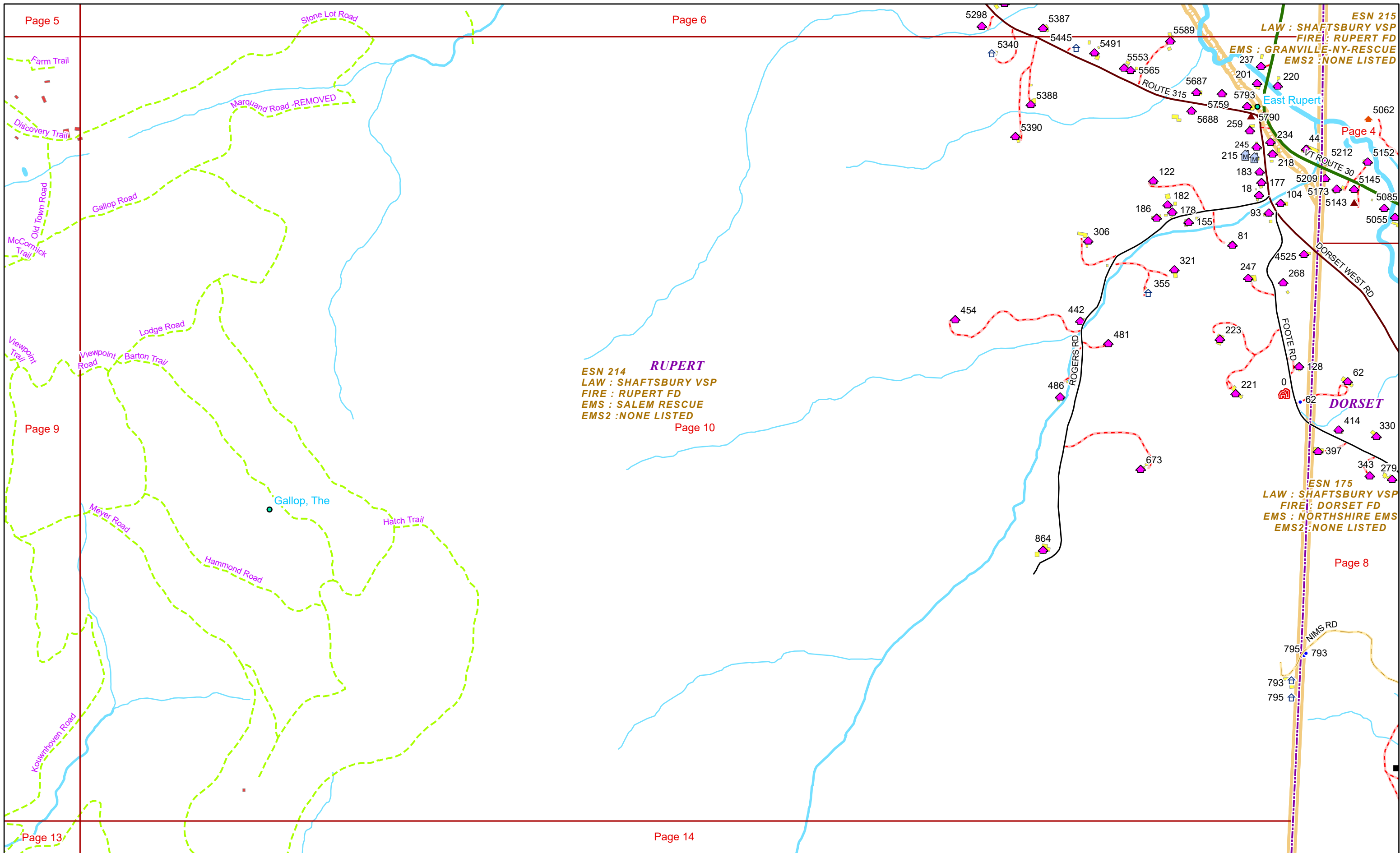
9/16/2024

RUPERT



9/16/2024


RUPERT



ESN 214 RUPERT
 LAW : SHAFTSBURY VSP
 FIRE : RUPERT FD
 EMS : SALEM RESCUE
 EMS2 : NONE LISTED
 Page 10

ESN 215
 LAW : SHAFTSBURY VSP
 FIRE : RUPERT FD
 EMS : GRANVILLE-NY-RESCUE
 EMS2 : NONE LISTED

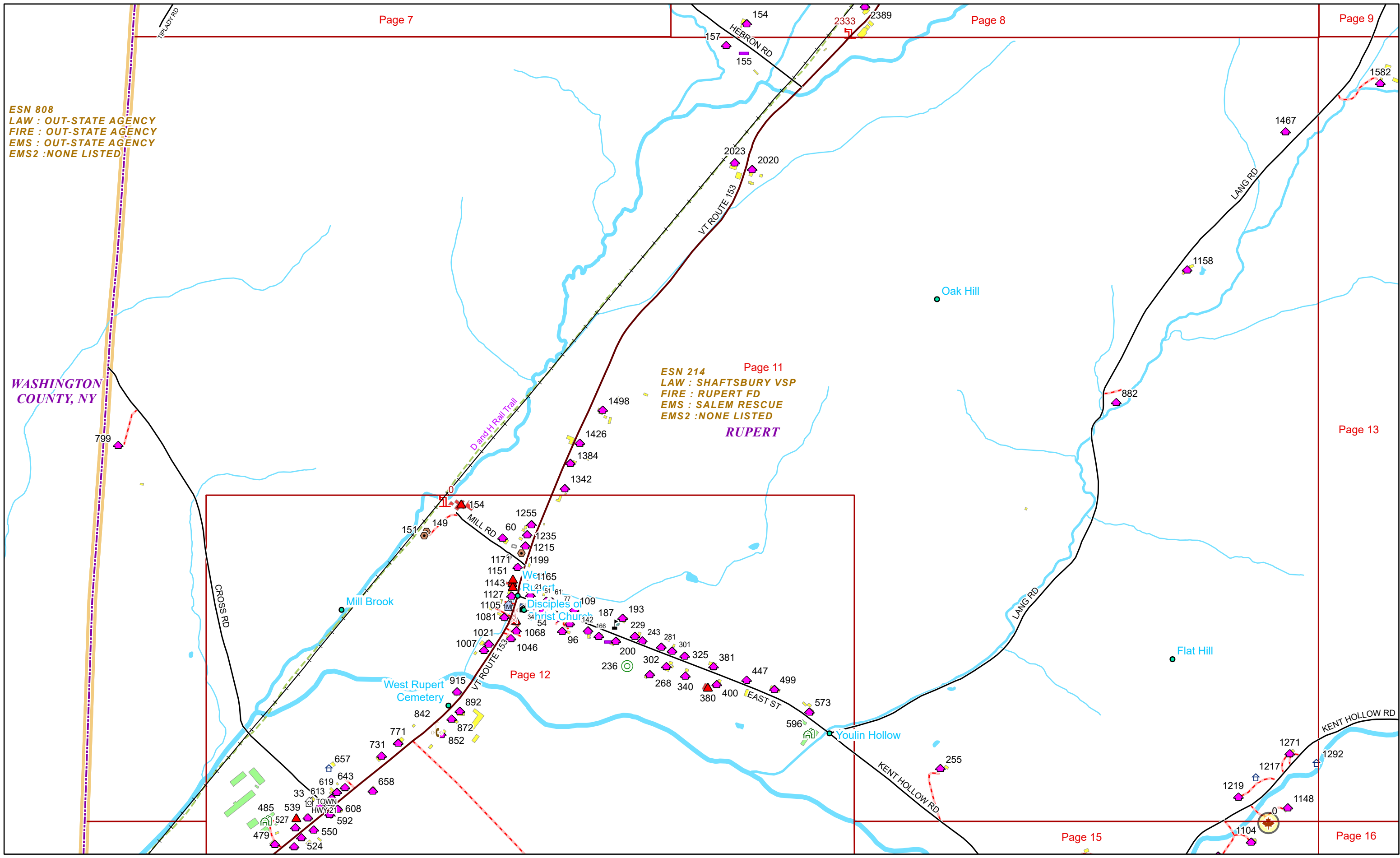
ESN 175
 LAW : SHAFTSBURY VSP
 FIRE : DORSET FD
 EMS : NORTHSHIRE EMS
 EMS2 : NONE LISTED



9/16/2024

RUPERT

Page: 10



ESN 808
 LAW : OUT-STATE AGENCY
 FIRE : OUT-STATE AGENCY
 EMS : OUT-STATE AGENCY
 EMS2 : NONE LISTED

ESN 214 Page 11
 LAW : SHAFTSBURY VSP
 FIRE : RUPERT FD
 EMS : SALEM RESCUE
 EMS2 : NONE LISTED
RUPERT

WASHINGTON
 COUNTY, NY


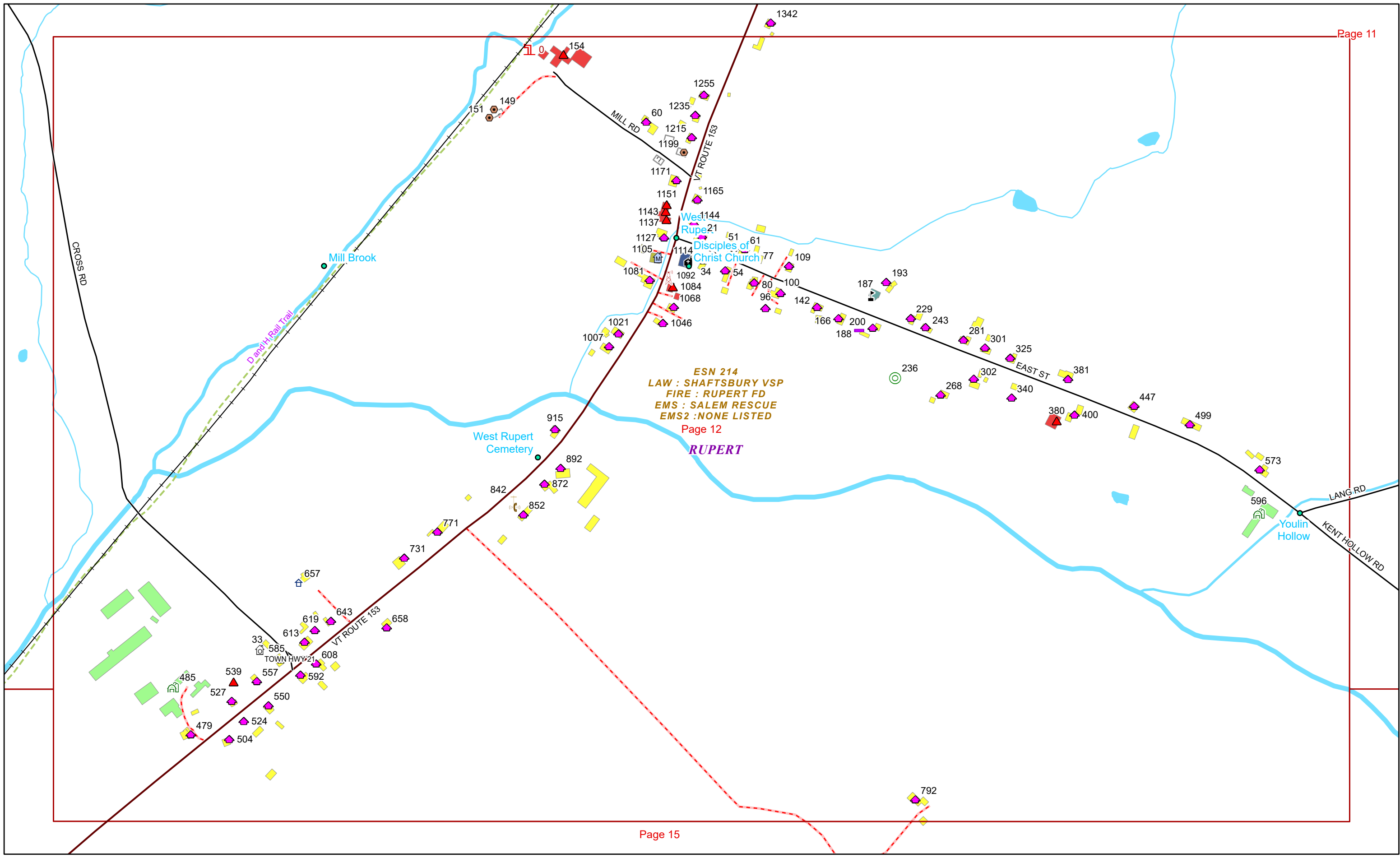


0 0.15 0.3 0.6 Miles 1 inch equals 833 feet

9/16/2024

RUPERT

Page: 11



ESN-214
LAW : SHAFTSBURY VSP
FIRE : RUPERT FD
EMS : SALEM RESCUE
EMS2 : NONE LISTED

Antone Mountain

Masters Mountain

Page 13 RUPERT

Little Haystack Mountain

Haystack Mountain

Clark Hollow

Kent Hollow

Page 16

Page 17

DOLE RD

1467

1582

1962

LANG RD

Antone Road

Lookout Road

Buechner Trail

Louie Trail

Wade Lot Road

Schenck Road

Beebe Pond Trail

Kouwnhoven Road

Gallop Road

East Hollow Road

Lookout Overlook

Master's Mountain Trail

Old Town Road

417

425

389

419

365

163

247

269

262

97

HIDDEN VALLEY RD

1481

1683

1815

Clark Hollow

1530

KENT HOLLOW RD

1271


1292

1148

Page 15

Page 9

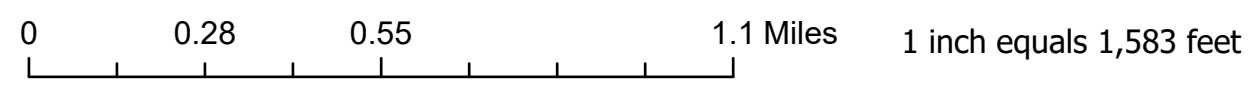
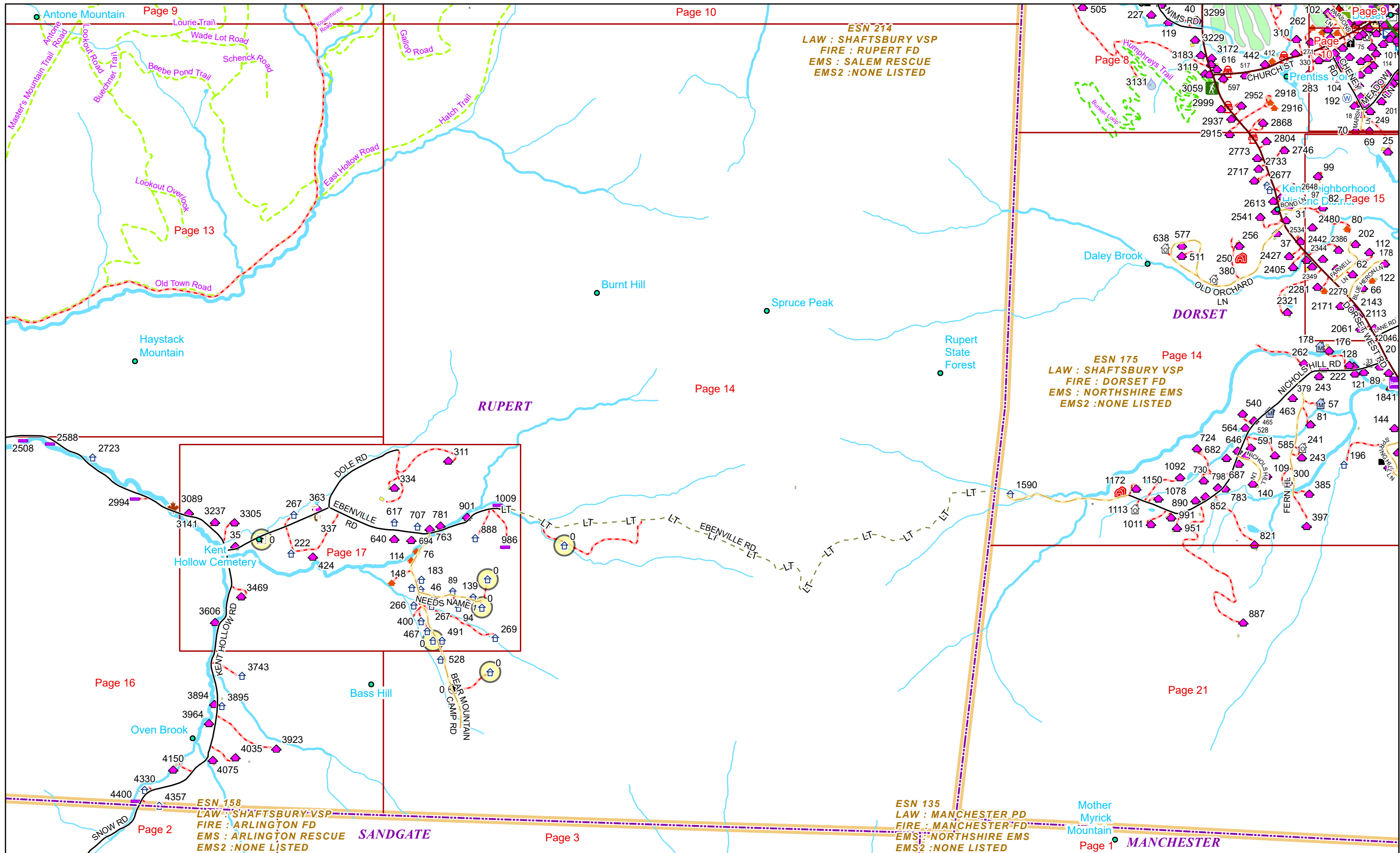
Page 14



9/16/2024

RUPERT

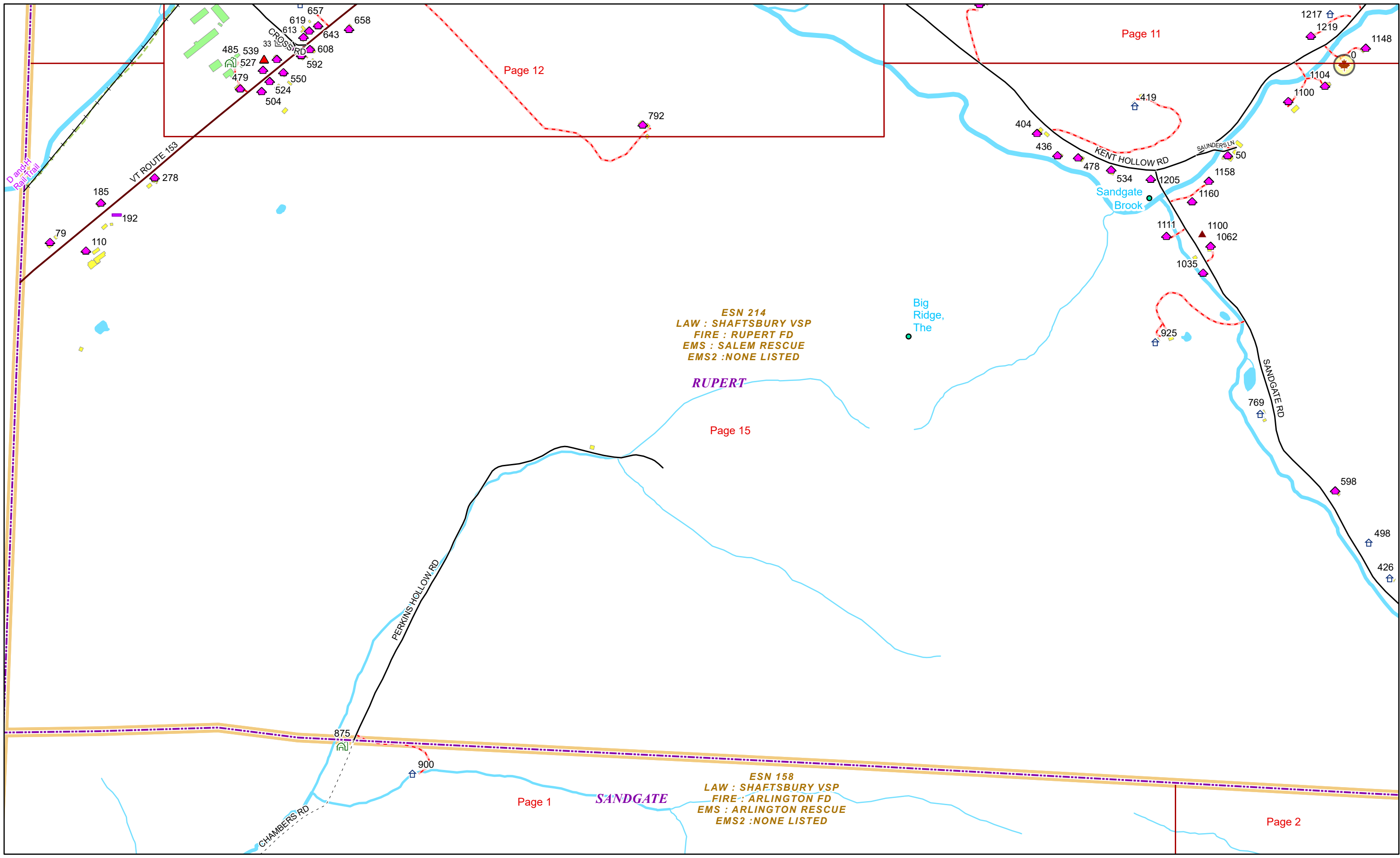
Page: 13



9/16/2024

RUPERT

Page: 14



Page 12

Page 11

ESN 214
LAW : SHAFTSBURY VSP
FIRE : RUPERT FD
EMS : SALEM RESCUE
EMS2 : NONE LISTED

RUPERT

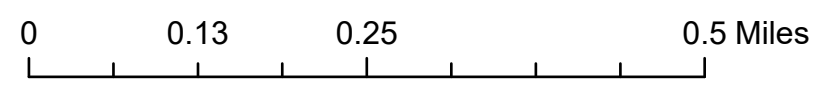
Page 15

ESN 158
LAW : SHAFTSBURY VSP
FIRE : ARLINGTON FD
EMS : ARLINGTON RESCUE
EMS2 : NONE LISTED

SANDGATE

Page 1

Page 2

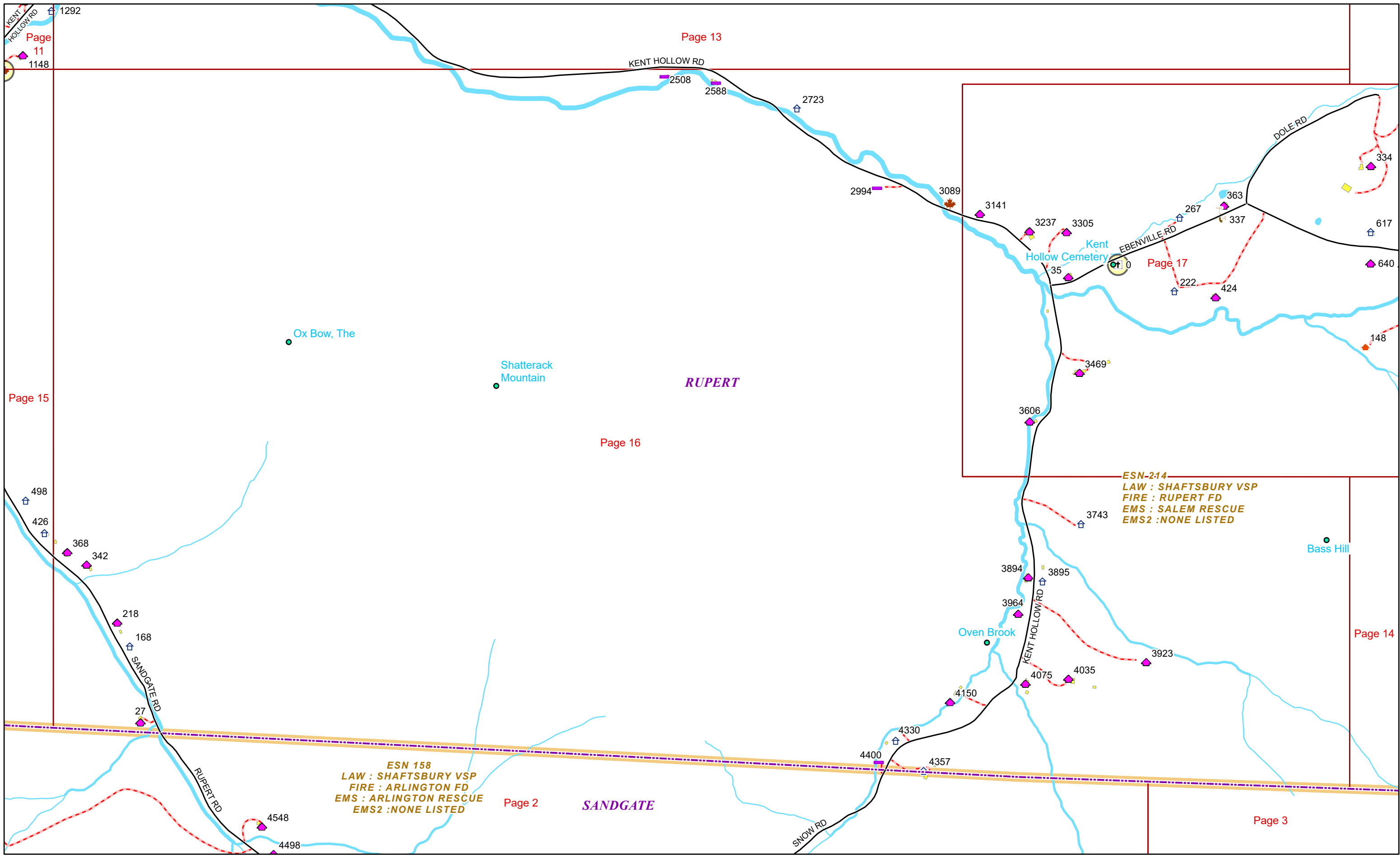


1 inch equals 750 feet

9/16/2024

RUPERT

Page: 15



Page 11

Page 13

Page 17


Page 15

Page 16

Page 14

Page 2

Page 3



9/16/2024

RUPERT

Page: 16

