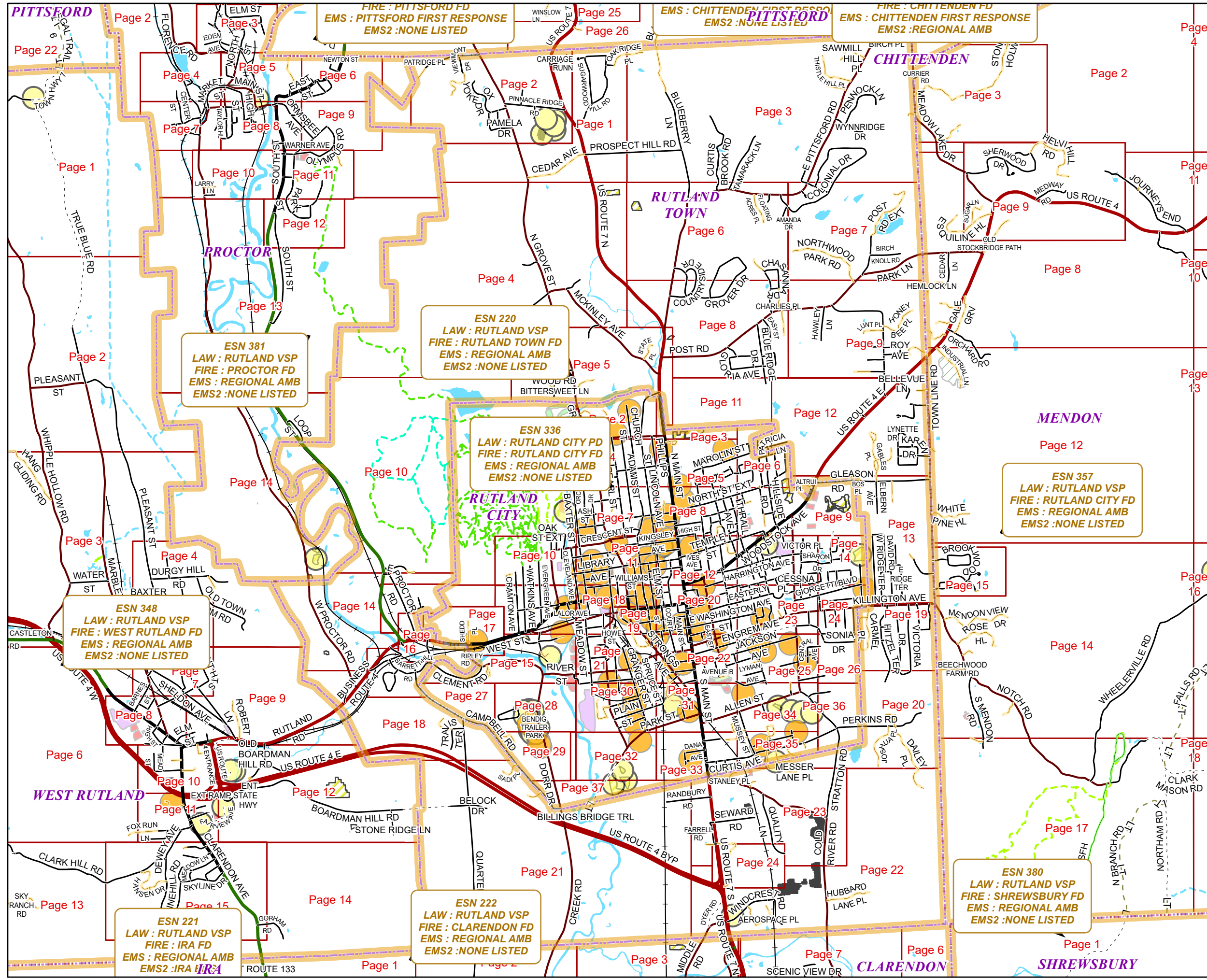


RUTLAND TOWN




E911 Mapbook with GIS Data
Use constraints: The 911 related data layers (Esites, Landmarks, Roads, Driveways, Footprints, Atlas Sheets, ESZ, etc.) were developed and designed for 911 purposes only. The user should understand that the nature of the 911 data layers means they are never complete. Each municipal government is responsible for maintenance of the 911 database. Other data (non-911 related) used in the Vermont 911 Mapbook is acquired from the Vermont Center for Geographic Information (VCGI) (vcgi.vermont.gov) and other Vermont organizations.

Disclaimer:
This Vermont 911 Mapbook and Public GIS data is for general reference only. Data layers that appear on the map may or may not be accurate, current, or otherwise reliable. The Enhanced 911 Board and the State of Vermont make no representations of any kind, including but not limited to the warranties of merchantability or fitness for a particular use, nor are any such warranties to be implied with respect to the GIS data and Mapbook.

For questions/updates, contact:
Vermont Enhanced 911 Board
6 Baldwin St – 2nd Floor
Montpelier VT 05633-7960

Phone: 802-828-4911
Email: e911.info@vermont.gov
Web site: e911.vermont.gov



























9/16/2024



























































Legend





























ESITES




























SITETYPE

-  **COMMERCIAL
-  **CULTURAL
-  **EDUCATIONAL
-  **GOVERNMENT
-  **INDUSTRIAL
-  **OTHER COMMERCIAL
-  **PUBLIC GATHERING
-  **UTILITY
-  ABANDONED
-  ACCESS POINT
-  ACCESSORY BARN
-  ACCESSORY BUILDING
-  AIR SUPPORT / MAINTENANCE FACILITY
-  AIR TRAFFIC CONTROL CENTER / COMMAND CENTER
-  AIRPORT TERMINAL
-  AMBULANCE SERVICE
-  AUDITORIUM / CONCERT HALL / THEATER / OPERA HOUSE
-  BANK
-  BOAT RAMP / DOCK
-  BORDER CROSSING
-  BORDER PATROL
-  BREWERY
-  BUS STATION / DISPATCH FACILITY
-  CAMP
-  CAMPGROUND
-  CEMETERY

-  CITY / TOWN HALL
-  COAST GUARD
-  COLLEGE / UNIVERSITY
-  COMMERCIAL CONSTRUCTION SERVICE
-  COMMERCIAL FARM
-  COMMERCIAL GARAGE
-  COMMERCIAL W/RESIDENCE
-  COMMUNICATION BOX
-  COMMUNICATION TOWER
-  COMMUNITY / RECREATION FACILITY
-  CONDOMINIUM
-  COURT HOUSE
-  CUSTOMS SERVICE
-  DAY CARE FACILITY
-  DEVELOPMENT SITE
-  EBS TOWER
-  EMERGENCY PHONE / CALLBOX
-  FAIR / EXHIBITION/ RODEO GROUNDS
-  FERRY TERMINAL / DISPATCH FACILITY
-  FIRE STATION
-  FISH FARM / HATCHERY
-  FITNESS FACILITY
-  FOOD DISTRIBUTION CENTER
-  GAS STATION
-  GATED W/BUILDING
-  GATED W/O BUILDING
-  GOLF COURSE
-  GRAVEL PIT / QUARRY / MINE

-  GREENHOUSE / NURSERY
-  GROCERY STORE
-  HARBOR / MARINA
-  HAZARDOUS MATERIALS FACILITY
-  HAZARDOUS STORAGE FACILITY
-  HEALTH CLINIC
-  HELIPAD / HELIPORT / HELISPOT
-  HISTORIC SITE / POINT OF INTEREST
-  HOSPITAL / MEDICAL CENTER
-  HOUSE OF WORSHIP
-  HYDROELECTRIC FACILITY
-  ICE ARENA
-  INSTITUTIONAL RESIDENCE / DORM / BARRACKS
-  LANDFILL
-  LAW ENFORCEMENT
-  LIBRARY
-  LODGING B&B / HOTEL / MOTEL / INN
-  LOOKOUT TOWER
-  LUMBER MILL / SAW MILL
-  MANUFACTURING FACILITY
-  MOBILE HOME
-  MORGUE
-  MULTI-FAMILY DWELLING
-  MUSEUM
-  NATIONAL GUARD /
-  NUCLEAR FACILITY
-  NURSING HOME / LONG TERM CARE
-  OFFICE BUILDING

-  OIL / GAS FACILITY
-  OTHER
-  OTHER RESIDENTIAL
-  OUTPATIENT CLINIC
-  PARK AND RIDE / COMMUTER
-  PHARMACY
-  PICNIC AREA
-  POST OFFICE
-  PRISON / CORRECTIONAL FACILITY
-  PRIVATE AND EXPRESS SHIPPING FACILITY
-  PSAP
-  PUBLIC BEACH
-  PUBLIC TELEPHONE
-  PUBLIC WATER SUPPLY INTAKE
-  PUBLIC WATER SUPPLY WELL
-  PUMP STATION
-  RACE TRACK / DRAGSTRIP
-  RAILROAD STATION
-  RESIDENTIAL FARM
-  REST STOP / ROADSIDE PARK
-  RESTAURANT
-  RETAIL FACILITY
-  RV HOOKUP
-  SCHOOL K / 12
-  SEASONAL HOME
-  SHOOTING RANGE
-  SINGLE FAMILY DWELLING
-  SKI AREA / ALPINE





-  SOLAR FACILITY
-  SPORTS ARENA /
-  STATE CAPITOL
-  STATE GARAGE
-  STATE GOVERNMENT FACILITY
-  STATE PARK
-  STORAGE UNITS
-  SUBSTATION
-  SUGARHOUSE
-  TEMPORARY STRUCTURE
-  TOWN GARAGE
-  TOWN OFFICE
-  TRAILHEAD
-  TRANSFER STATION
-  UNKNOWN
-  US FOREST FACILITY
-  US GOVERNMENT FACILITY
-  UTILITY POLE W/PHONE
-  VETERINARY HOSPITAL / CLINIC
-  VISITOR / INFORMATION CENTER
-  WAREHOUSE
-  WASTE / BIOMASS FACILITY
-  WASTEWATER TREATMENT PLANT
-  WATER TANK
-  WATER TOWER
-  WIND FACILITY / WIND TOWER
-  YOUTH CAMP

Legend

Roads

-  Interstate Highway
-  US Highway
-  State Highway
-  Town Highway Class 1
-  Town Highway Class 2
-  Town Highway Class 3
-  Town Highway Class 4
-  Private
-  Driveway
-  Discontinued Road
-  Legal Trail
-  Ferry
-  Military - no public access
-  National Forest Highway
-  State Forest Highway
-  Proposed
-  Rivers
-  Driveways
- 

Hydrants

-  Drafting Site
-  Dry Hydrant
-  Municipal Hydrant
-  Pressurized Hydrant

Townline





Emergency Service Zones



FootPrints

-  Airport
-  Solar Field
-  Alpine Trail Easiest
-  Alpine Trail Intermediate
-  Alpine Trail Advanced
-  Alpine Trail Expert
-  Alpine Glade Marked
-  Alpine Glade Not Marked
-  Building
-  Farm
-  Golf Course
-  Quarry
-  Park
-  Shopping Center
-  Stadium/Arena
-  Other

Addressing Error

-  Orange - Duplicated Addressed Building
-  Yellow - Unnumbered Building

RUTLAND TOWN Road Name Index

ROAD NAME	PAGE(S)
ABBAY LN	4
ADELE PL	23
AEROSPACE PL	22
ALTRUI PL	13
AMANDA DR	6,7
ANNETTE TER	8
ATWOOD DR	1
AVENUE A	15
AVENUE B	15
BARRETT HILL RD	17
BELLEVUE LN	12
BELOCK DR	21
BEST WESTERN PL	9,12
BILLINGS BRIDGE TRL	21
BILLINGS MOBILE MNR	20
BIRCH KNOLL RD	7
BITTERSWEET LN	5
BLACKBERRY RIDGE PL	5
BLUE RIDGE DR	8,11
BLUEBERRY LN	3
BLUEBERRY LN EXT	3
BOARDMAN HILL RD	21
BOS PL	13
BRIARWOOD LN	4,5

ROAD NAME	PAGE(S)
BROOKWOOD	13
BUSINESS ROUTE 4	14,16,34,18
CAMPBELL RD	17,18
CANNON DR	13
CARMEL PL	19
CARRIAGE RUNN	2
CEDAR AVE	1
CHAFFEE RIDGE PL	5
CHARLIES PL	8
CHASANNA DR	6,8
CHENEY HILL LN	2
COLD RIVER RD	7,22,23
COLONIAL DR	3,6,7
COLUMBUS DR	13,19
CONNER DR	12
COPJOHN DR	23,24
COUNTRYSIDE DR	6,8
CREEK RD	21
CRESTWAY DR	2
CROSSMAN DR	12
CURTIS BROOK RD	3,6
DAILEY PL	20,22
DAVID RD	13
DEBORAH DR	13

ROAD NAME	PAGE(S)
DEPOT LN	16
DIAMOND RUN MALL PL	23,24
DYER RD	22
E MOUNTAINVIEW DR	13
E PITTSFORD RD	3,5,6,7,8
E PROCTOR RD	14,15,16
E RIDGE TER	13
EASTRIDGE CIR	13
EASY ST	8
ELBERN AVE	13
ENT EXT RAMP STATE HWY	22,24
FARNHAM LN	19
FARRELL RD	21,23
FERN PL	3
FLOATING ACRES PL	6
FLORY HTS	17
FOREST WAY	9
GABLES PL	12
GEORGEANNA BLVD	7
GLEASON RD	9,13
GLORIA AVE	8
GRAND LEDGE EST	10,14
GROVER DR	6,8
HAWLEY LN	9

RUTLAND TOWN Road Name Index

ROAD NAME	PAGE(S)
HEATHER LN	12
HERITAGE HILL CIRCLE PL	12
HERITAGE HILL PL	12,13
HITZEL TER	19,20
HOLIDAY DR	23,24
HONEY BEE PL	9
HUBBARD LANE PL	22
IL CAMPO RD	3
JANICE AVE	13
JOSHUA PL	20
KAREN DR	12
KATHY DR	11
KILLINGTON AVE	19
LESTER LN	4
LILAC LN	19
LINCOLN AVE	5
LINDA DR	8
LOLA DR	6
LUNT PL	9
LYNETTE DR	12
MAPLEWOOD DR	15
MCKINLEY AVE	4,5
MEADOW LAKE DR	9,14
MEADOW WAY	9

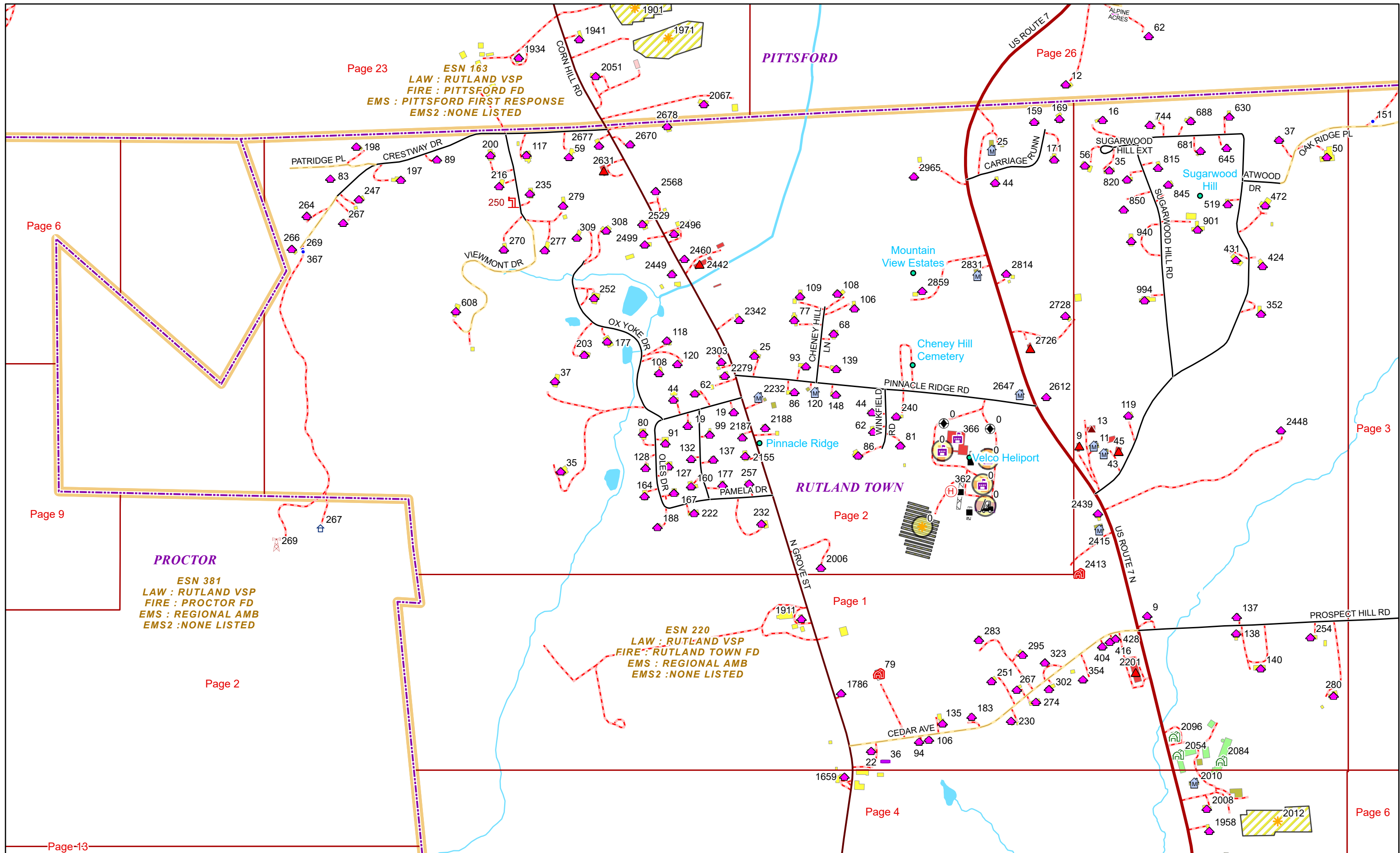
ROAD NAME	PAGE(S)
MERIDA PL	3
MESSER LANE PL	20,23
MIDDLE RD	3,22
MILLER PL	23
N CAMPBELL RD	17
N END DR	13
N GROVE ST	1,2,4,5
NANCY LN	13
NORTHWOOD PARK RD	7,9
OAK RIDGE PL	1,3
OLD FALLS RD	16
OLD ROUTE 4A	18
OLD WOOD RD	5
OLES DR	2
ORIOLE PL	20
OX YOKE DR	2
PAMELA DR	2
PARK LN	7
PATRICIA LN	11,12
PATRIDGE PL	2
PENNOCK LN	3
PERKINS RD	20
PINECREST RD	3,7
PINNACLE RIDGE RD	2

ROAD NAME	PAGE(S)
POST RD	5,8,9,11,12
POST RD EXT	7,9
PRIOR DR	12
PROSPECT HILL RD	1,3,6
QUALITY LN	23,24
QUARTERLINE RD	18,21
RANDBURY RD	21,23
RED PINE PL	20
ROB SHAWN PL	8
ROY AVE	9
RUSSELL DR	6,8
RUTH AVE	13
SADI PL	21
SANBORN PL	6
SAND HILL CIR	7
SAWMILL HILL PL	3
SEWARD RD	23
SHADY PINE PL	12
SILVER BIRCH PL	3
SIMONS AVE	14,16,17
SPRINGBROOK PL	18
STANLEY PL	23
STATE PL	5
STRATTON RD	20,23

RUTLAND TOWN Road Name Index

ROAD NAME	PAGE(S)
SUGARWOOD HILL EXT	1
SUGARWOOD HILL RD	1
SUNSET DR	19
SUSAN LN	13,19
TAMARACK LN	3,6
THISTLE HILL PL	3
TIMBER LN	9
TRAVIS TER	18
US ROUTE 4	9,12
US ROUTE 4 BYP	18,21,22,24
US ROUTE 4 E	9,11,12,13
US ROUTE 7 N	1,2,4,5,8,22,23,24
US ROUTE 7 S	22,23,24
VICTORIA DR	19,20
VIEWMONT DR	4
VT ROUTE 3	10,14,15,16
W ELBERN AVE	13
W PROCTOR RD	14,18
W RIDGE TER	13
WHITE PINE HL	13
WINDCREST RD	22
WINKFIELD RD	2
WOODLAND PL	21
WYNNRIDGE DR	3

ROAD NAME	PAGE(S)
ZIMMER LN	10



Page 23
ESN 163
 LAW : RUTLAND VSP
 FIRE : PITTSFORD FD
 EMS : PITTSFORD FIRST RESPONSE
 EMS2 : NONE LISTED

PROCTOR
ESN 381
 LAW : RUTLAND VSP
 FIRE : PROCTOR FD
 EMS : REGIONAL AMB
 EMS2 : NONE LISTED

Page 2
ESN 220
 LAW : RUTLAND VSP
 FIRE : RUTLAND TOWN FD
 EMS : REGIONAL AMB
 EMS2 : NONE LISTED



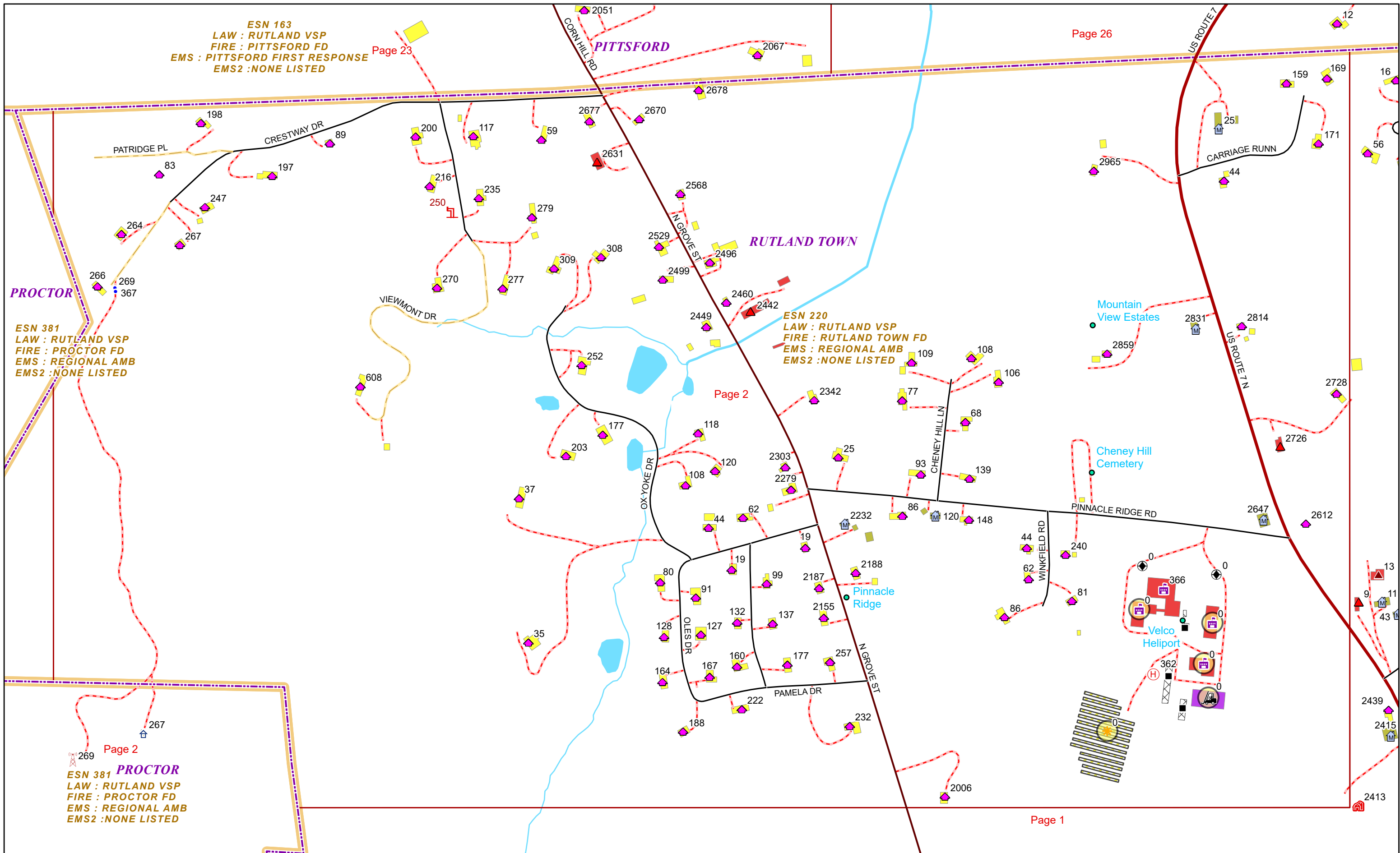
0 0.1 0.2 0.4 Miles

1 inch equals 667 feet

9/16/2024

RUTLAND TOWN

Page: 1



ESN 163
 LAW : RUTLAND VSP
 FIRE : PITTSFORD FD
 EMS : PITTSFORD FIRST RESPONSE
 EMS2 : NONE LISTED

ESN 381
 LAW : RUTLAND VSP
 FIRE : PROCTOR FD
 EMS : REGIONAL AMB
 EMS2 : NONE LISTED

ESN 220
 LAW : RUTLAND VSP
 FIRE : RUTLAND TOWN FD
 EMS : REGIONAL AMB
 EMS2 : NONE LISTED

ESN 381
 LAW : RUTLAND VSP
 FIRE : PROCTOR FD
 EMS : REGIONAL AMB
 EMS2 : NONE LISTED

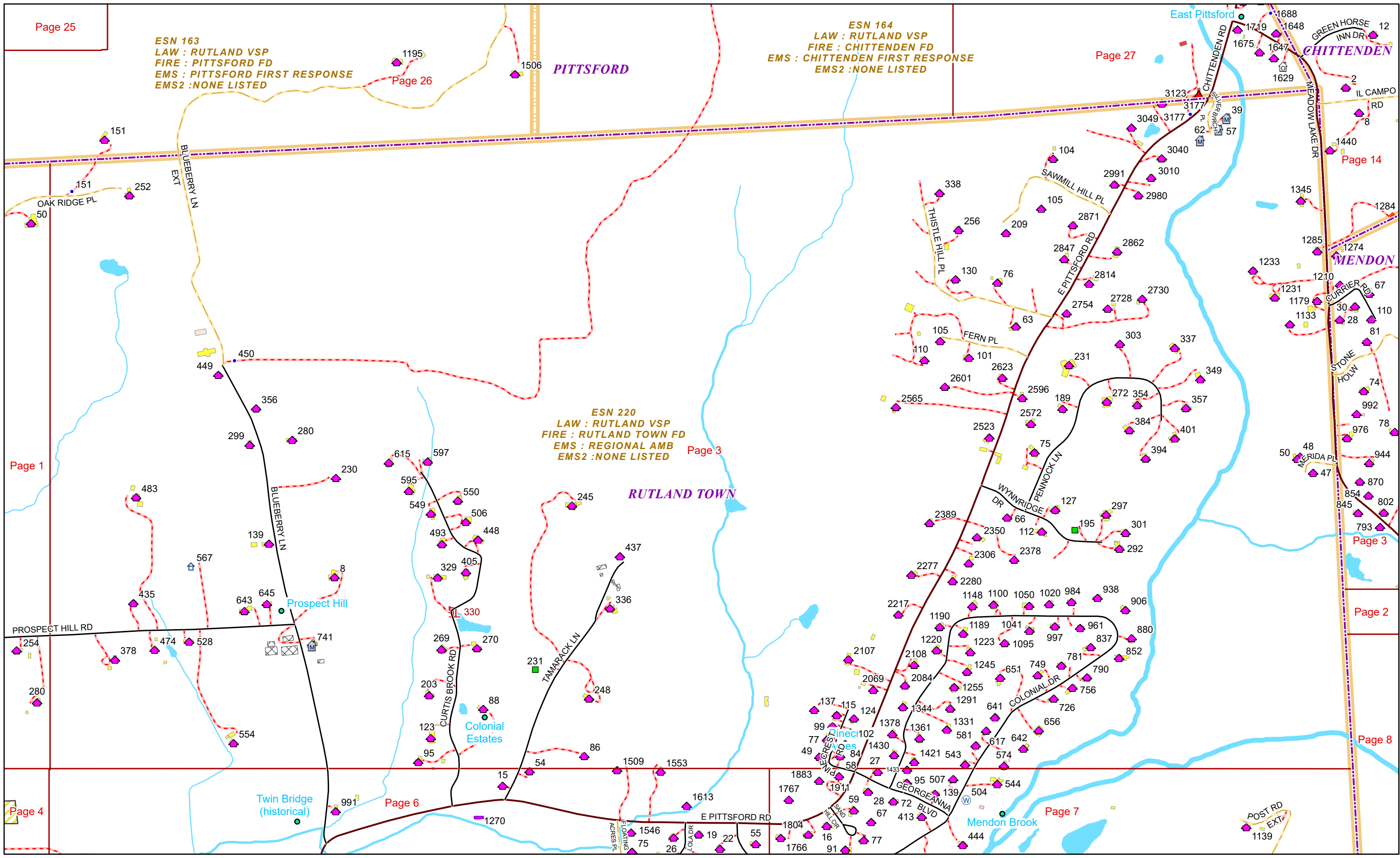


0 0.07 0.15 0.3 Miles 1 inch equals 417 feet

9/16/2024

RUTLAND TOWN

Page: 2



ESN 163
LAW : RUTLAND VSP
FIRE : PITTSFORD FD
EMS : PITTSFORD FIRST RESPONSE
EMS2 : NONE LISTED

ESN 164
LAW : RUTLAND VSP
FIRE : CHITTENDEN FD
EMS : CHITTENDEN FIRST RESPONSE
EMS2 : NONE LISTED

ESN 220
LAW : RUTLAND VSP
FIRE : RUTLAND TOWN FD
EMS : REGIONAL AMB
EMS2 : NONE LISTED

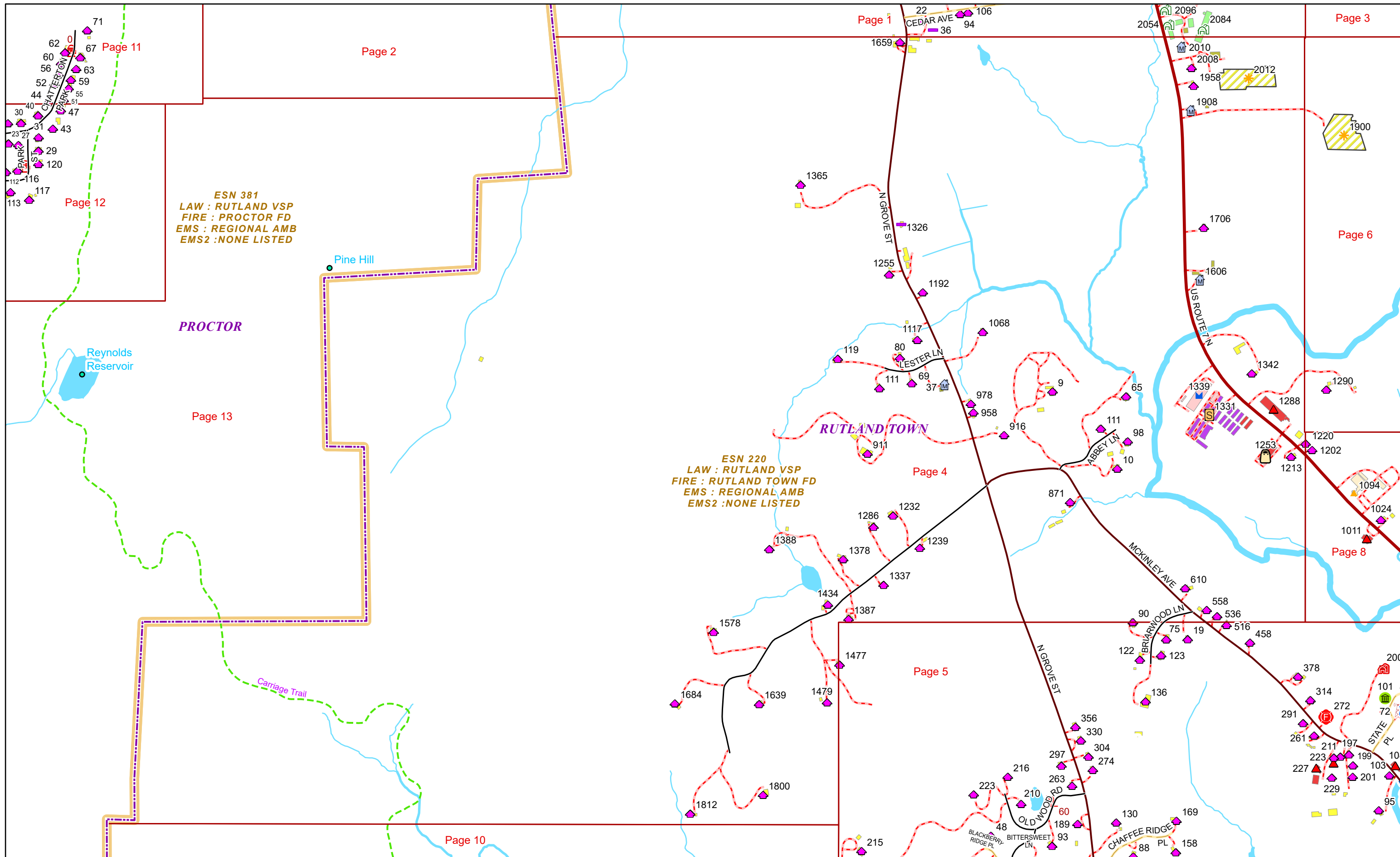


0 0.13 0.25 0.5 Miles

1 inch equals 750 feet

9/16/2024

RUTLAND TOWN



ESN 381
LAW : RUTLAND VSP
FIRE : PROCTOR FD
EMS : REGIONAL AMB
EMS2 : NONE LISTED

ESN 220
LAW : RUTLAND VSP
FIRE : RUTLAND TOWN FD
EMS : REGIONAL AMB
EMS2 : NONE LISTED

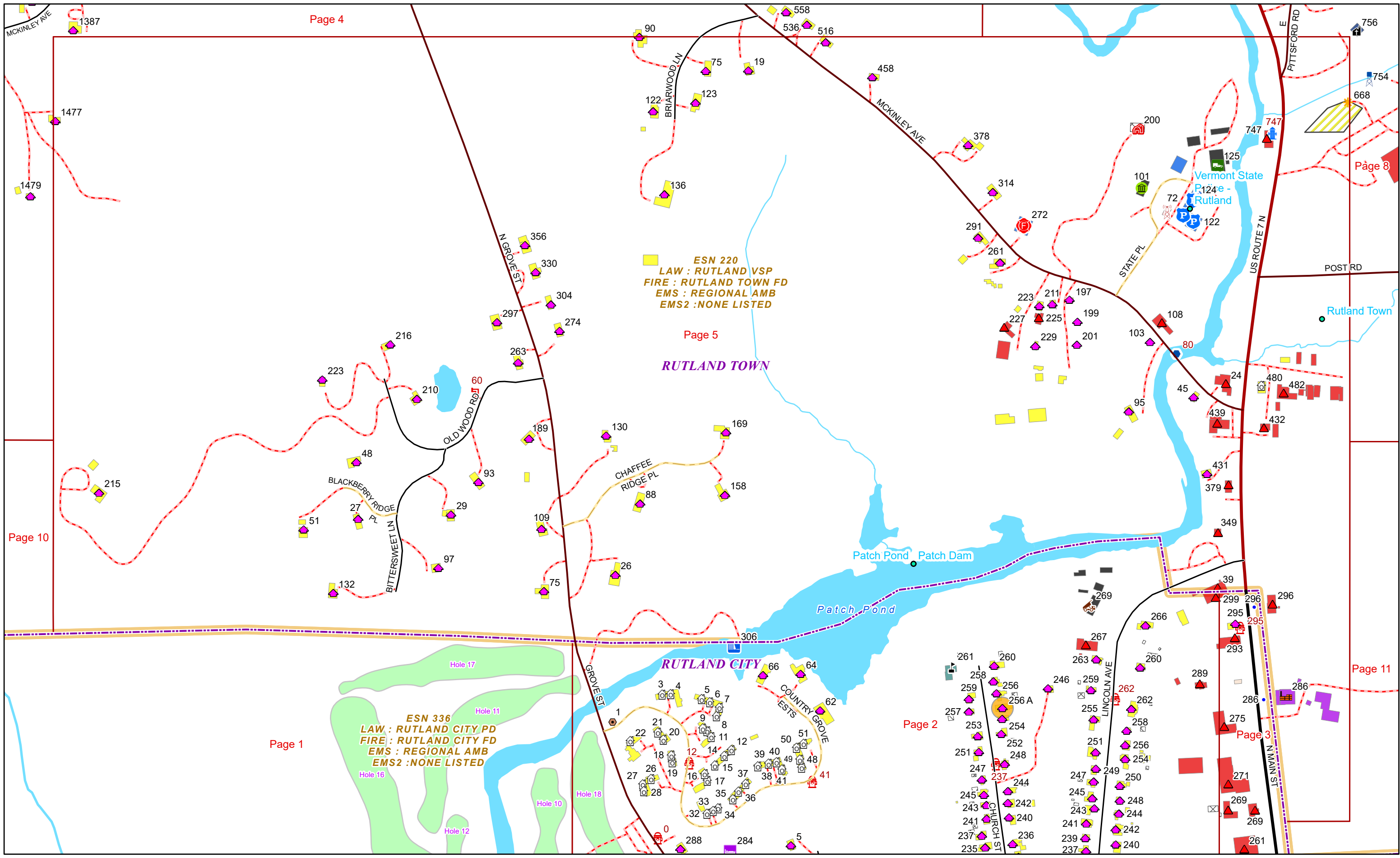


0 0.15 0.3 0.6 Miles 1 inch equals 833 feet

9/16/2024

RUTLAND TOWN

Page: 4



Page 4

Page 5

Page 8

Page 10

Page 11

Page 1

Page 2

Page 3



0 0.07 0.15 0.3 Miles 1 inch equals 417 feet

9/16/2024

RUTLAND TOWN

Page: 5

ESN-220
LAW : RUTLAND VSP
FIRE : RUTLAND TOWN FD
EMS : REGIONAL AMB
EMS2 : NONE LISTED

Twin Bridge
(historical)

RUTLAND TOWN

E PITTSFORD RD

E PITTSFORD RD

E PITTSFORD RD

E PITTSFORD RD

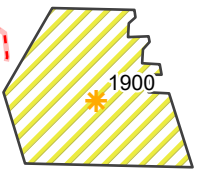
COUNTRYSIDE DR

GROVER DR

SANBORN PL

Countryside Estates

Chasanna Acres



US ROUTE 7N


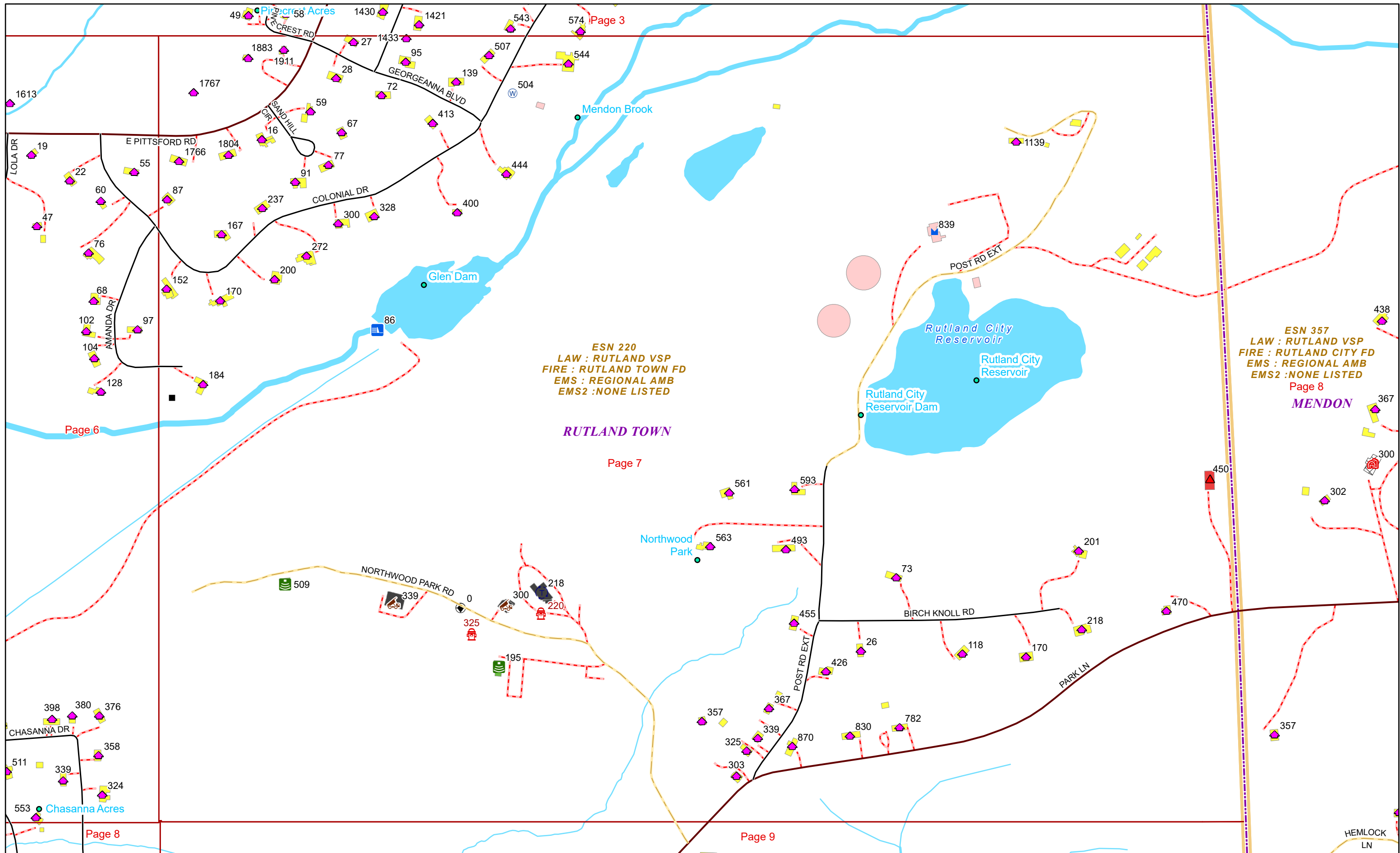


0 0.07 0.15 0.3 Miles 1 inch equals 417 feet

9/16/2024

RUTLAND TOWN

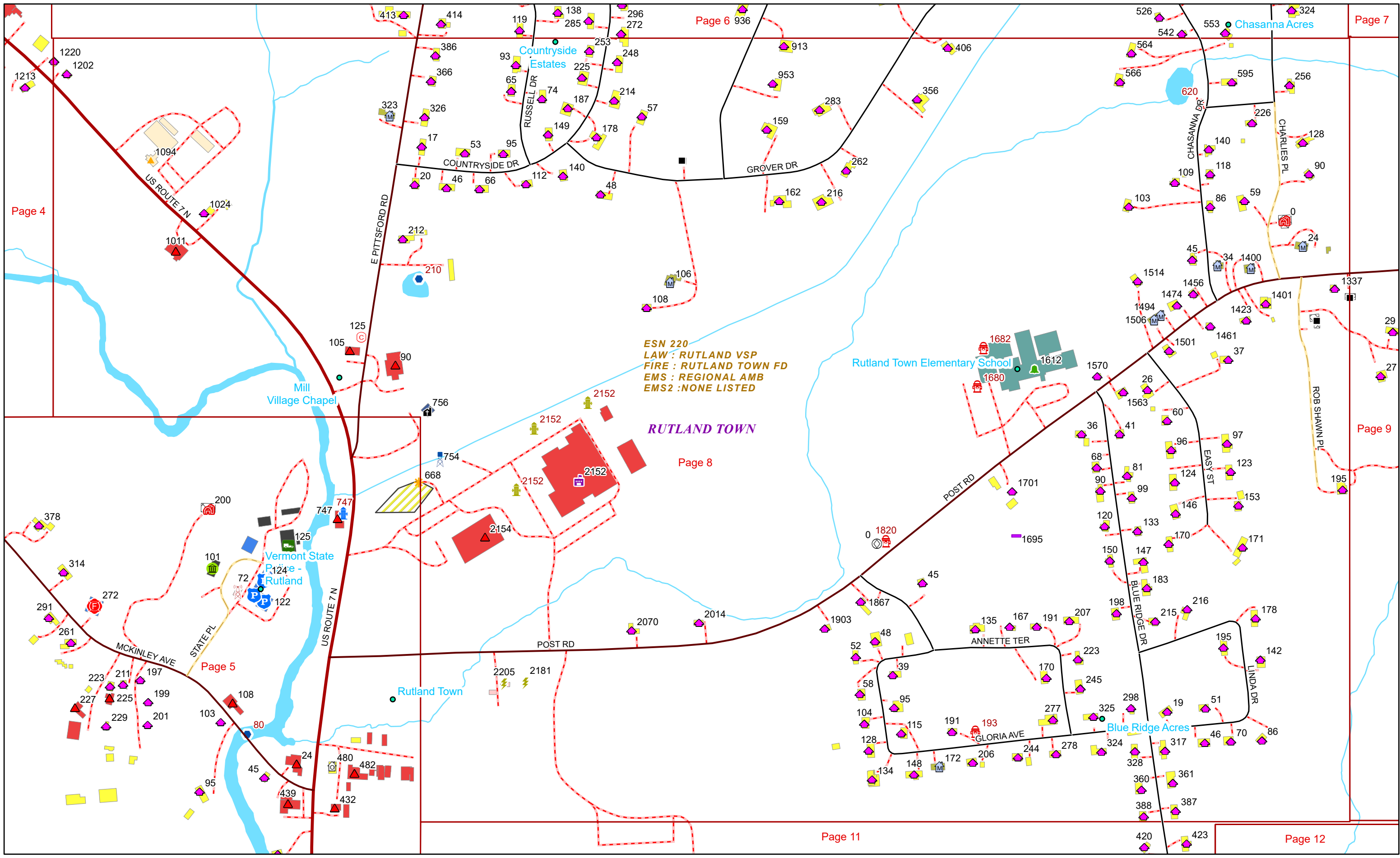
Page: 6



9/16/2024

RUTLAND TOWN

Page: 7



ESN 220
LAW : RUTLAND VSP
FIRE : RUTLAND TOWN FD
EMS : REGIONAL AMB
EMS2 : NONE LISTED

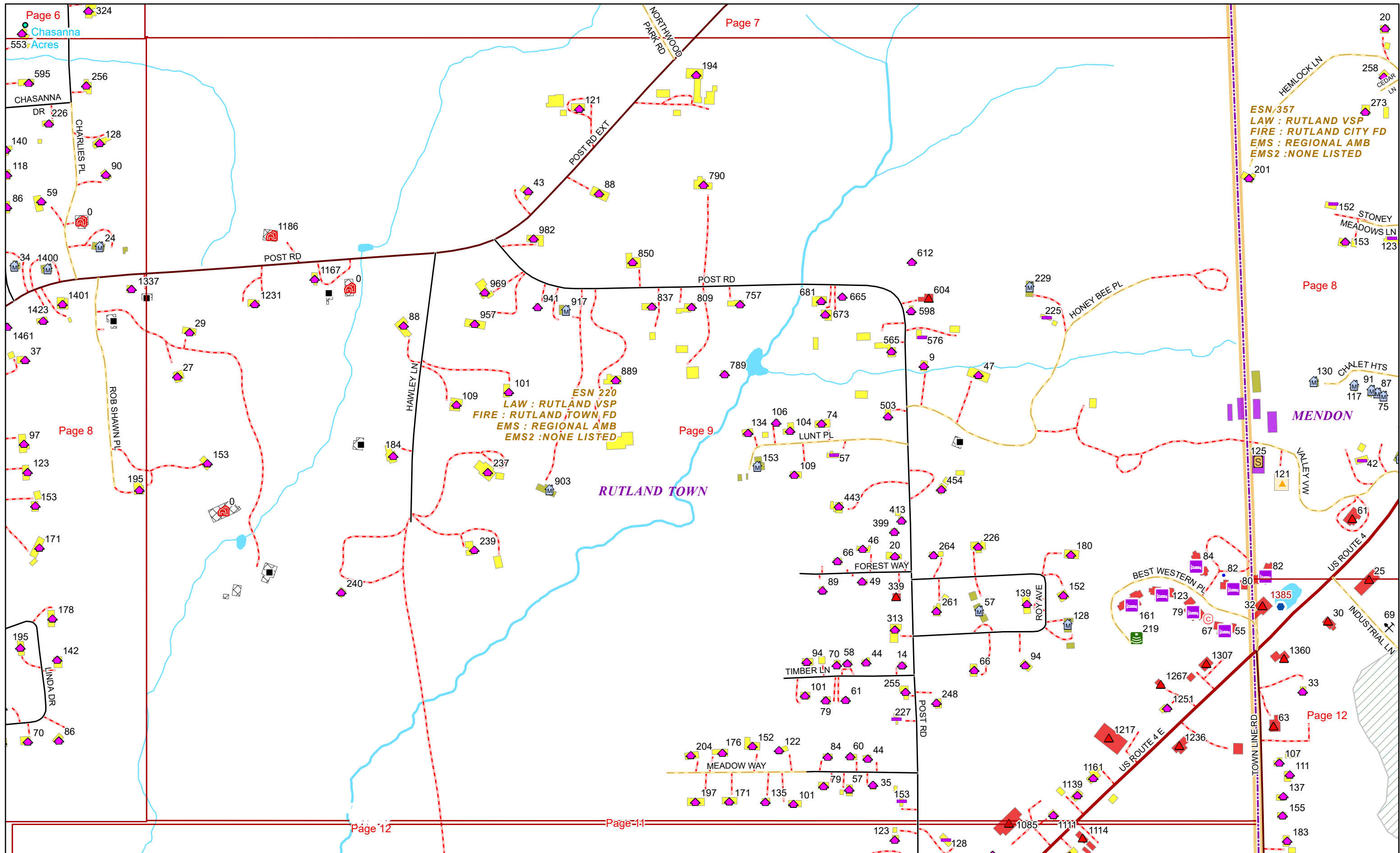
RUTLAND TOWN



0 0.07 0.15 0.3 Miles 1 inch equals 417 feet

9/16/2024

RUTLAND TOWN


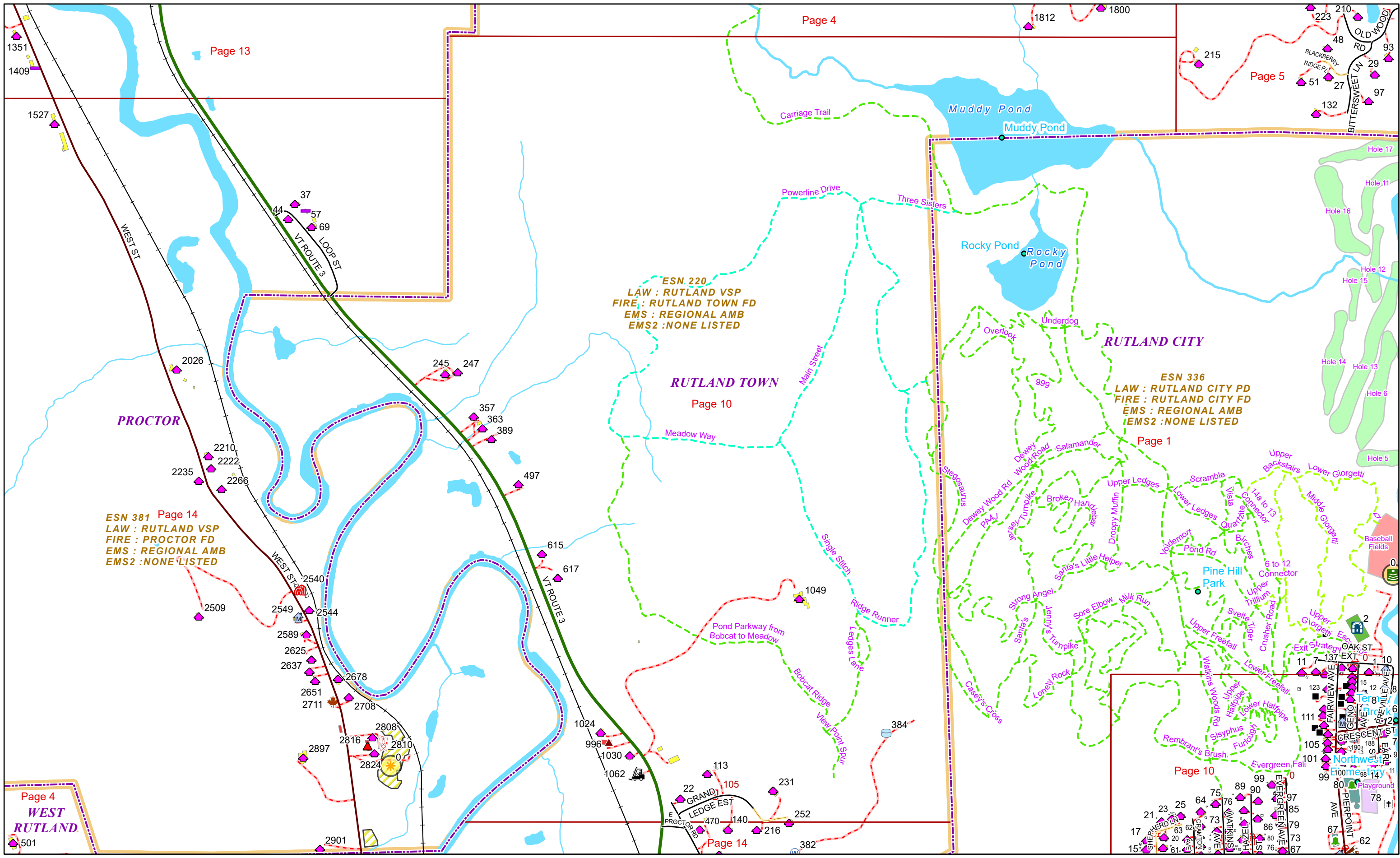


0 0.07 0.15 0.3 Miles 1 inch equals 417 feet

9/16/2024

RUTLAND TOWN

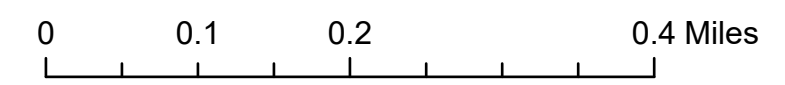
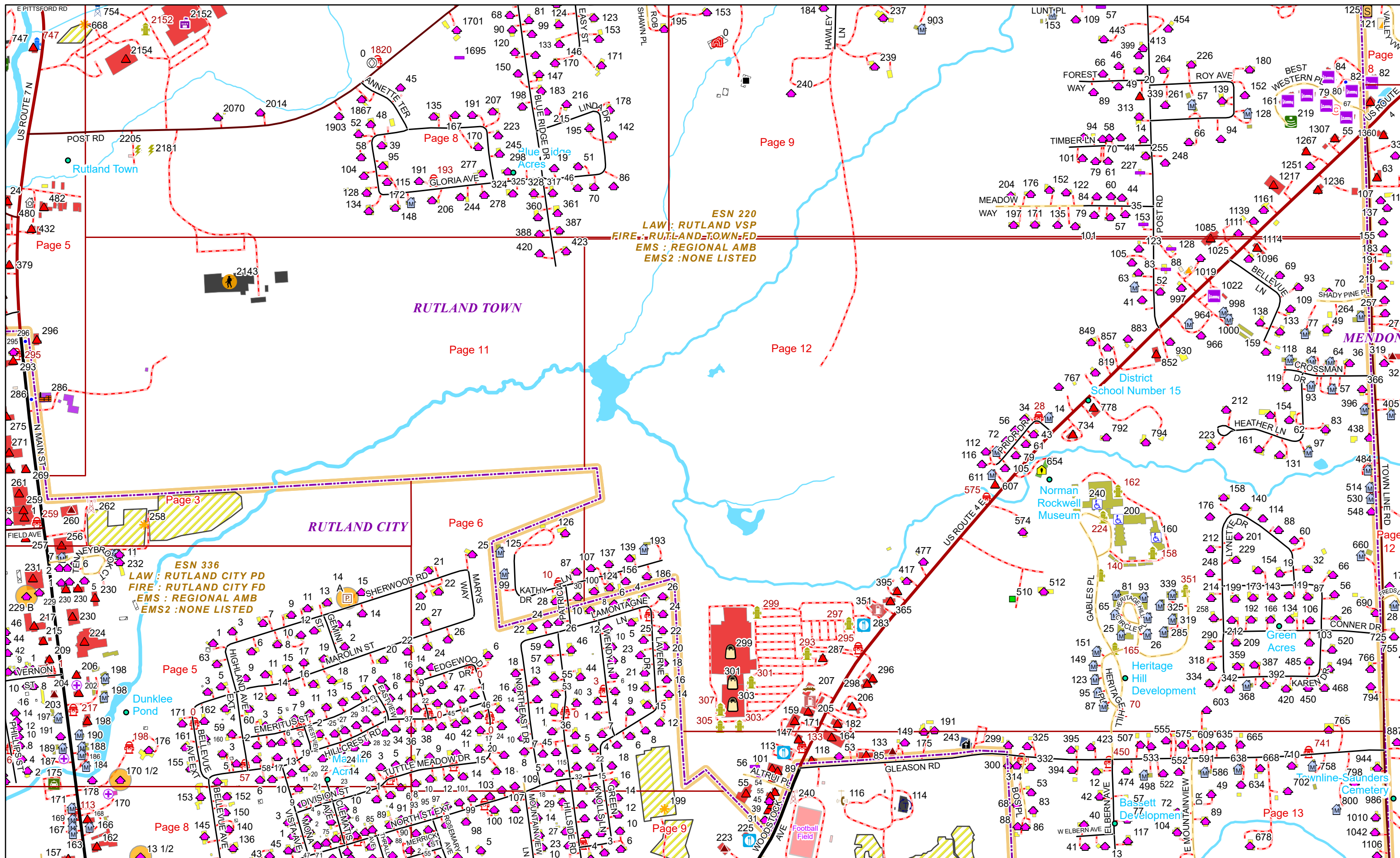
Page: 9



9/16/2024

RUTLAND TOWN

Page: 10

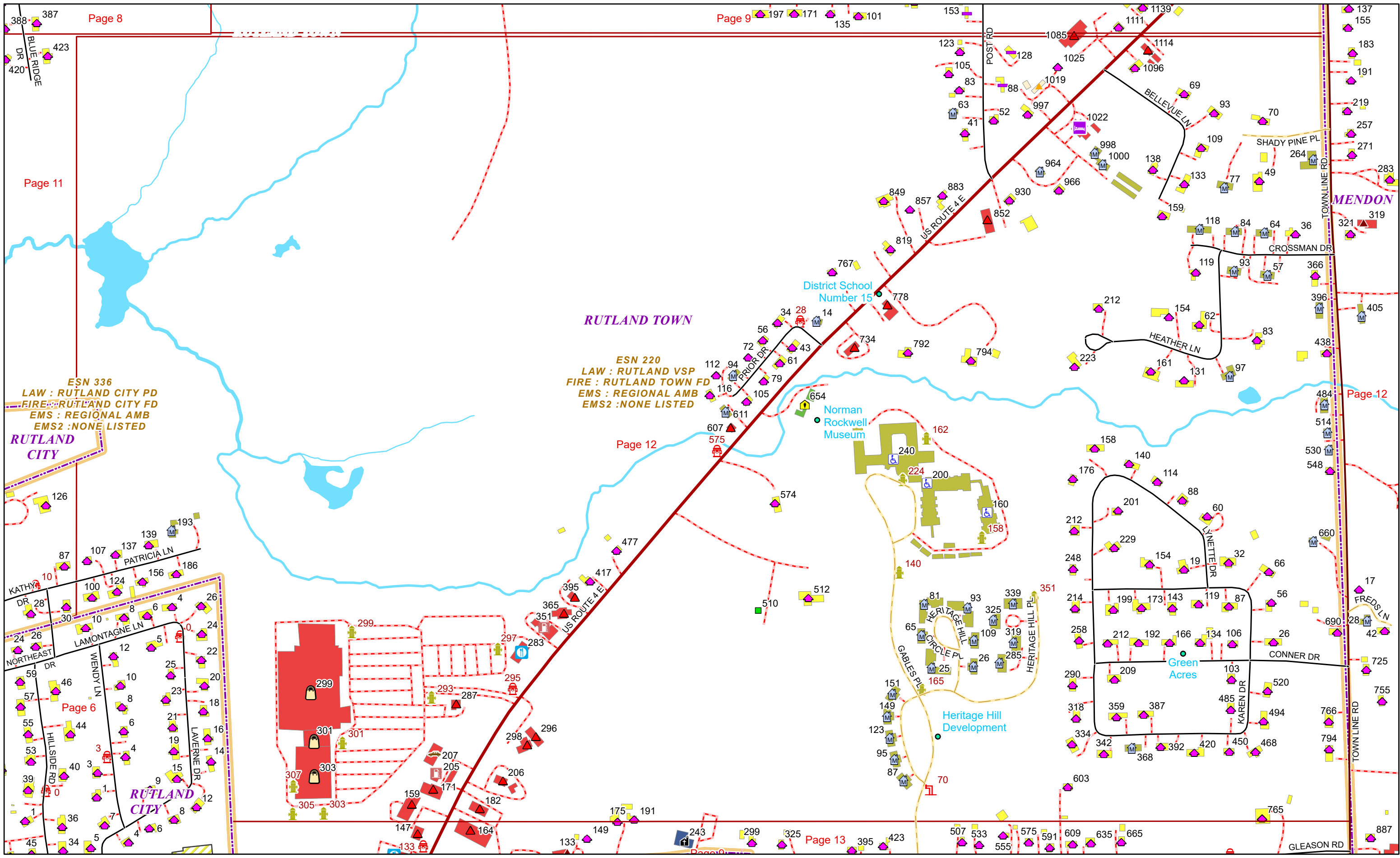


1 inch equals 667 feet

9/16/2024

RUTLAND TOWN

Page: 11



RUTLAND TOWN

ESN 220
LAW : RUTLAND VSP
FIRE : RUTLAND TOWN FD
EMS : REGIONAL AMB
EMS2 : NONE LISTED

ESN 336
LAW : RUTLAND CITY PD
FIRE : RUTLAND CITY FD
EMS : REGIONAL AMB
EMS2 : NONE LISTED

RUTLAND CITY


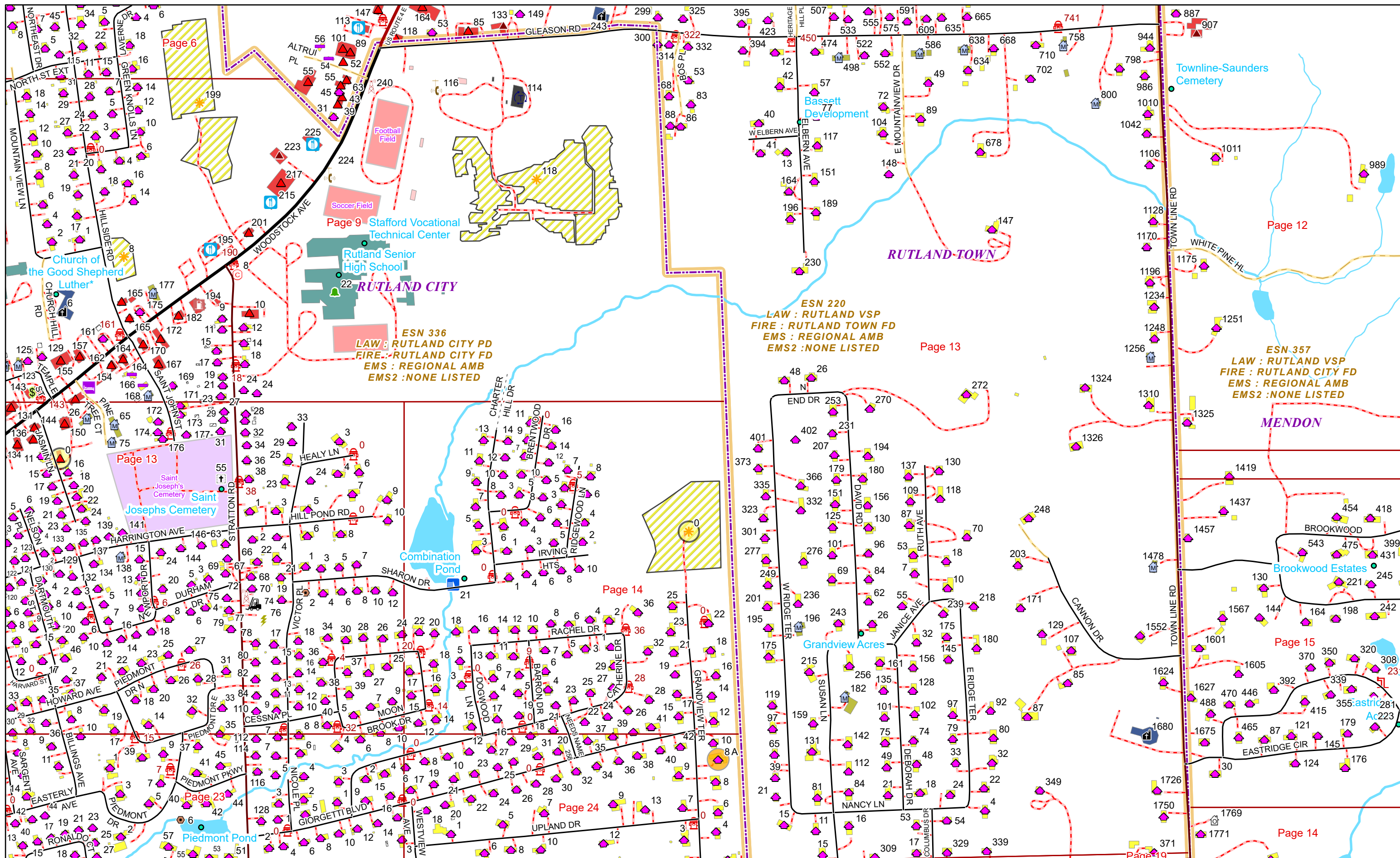
MENDON



0 0.07 0.15 0.3 Miles 1 inch equals 417 feet

9/16/2024

RUTLAND TOWN

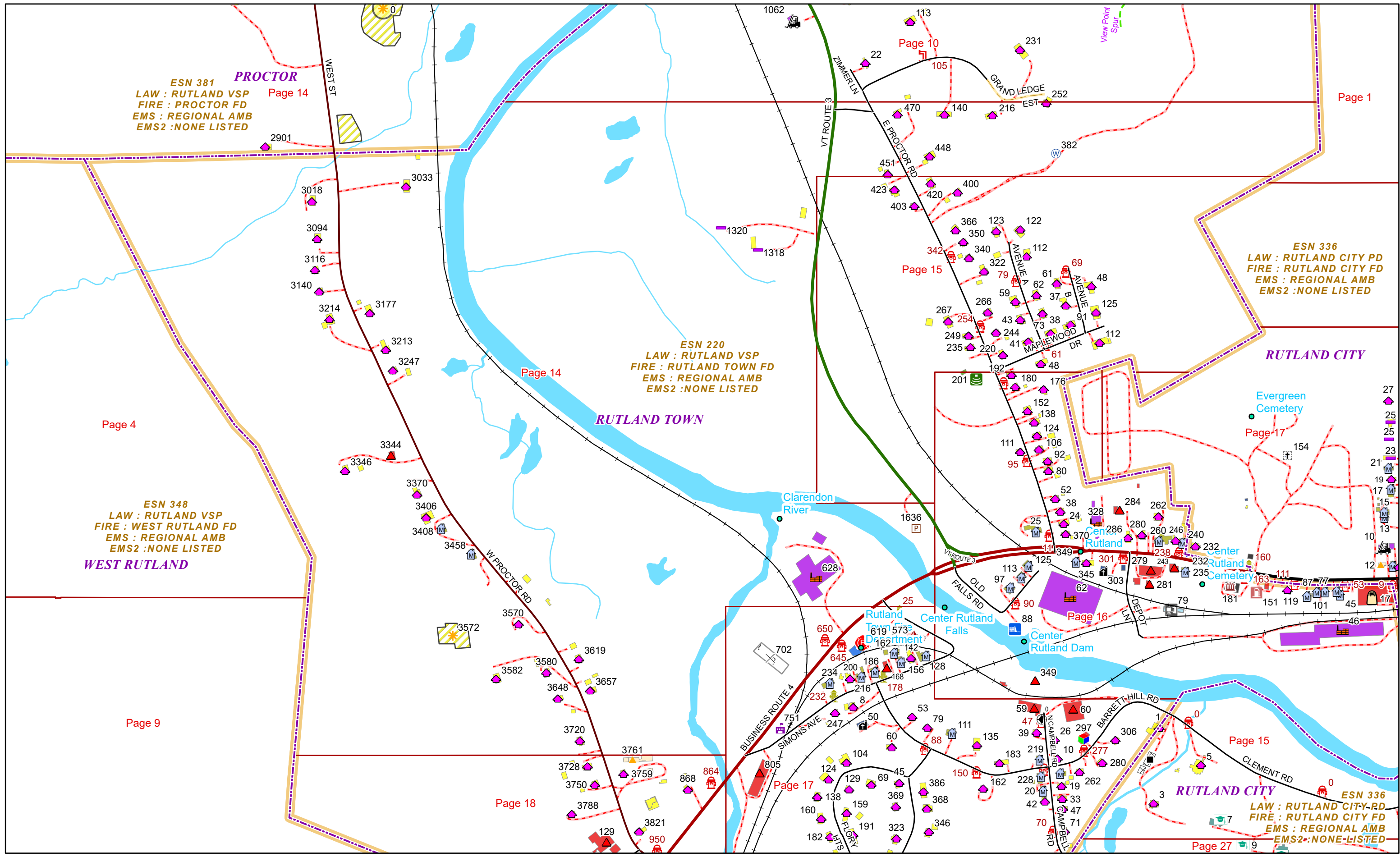


1 inch equals 500 feet

9/16/2024

RUTLAND TOWN

Page: 13



ESN 381 PROCTOR
 LAW : RUTLAND VSP
 FIRE : PROCTOR FD
 EMS : REGIONAL AMB
 EMS2 : NONE LISTED

ESN 220
 LAW : RUTLAND VSP
 FIRE : RUTLAND TOWN FD
 EMS : REGIONAL AMB
 EMS2 : NONE LISTED

ESN 348 WEST RUTLAND
 LAW : RUTLAND VSP
 FIRE : WEST RUTLAND FD
 EMS : REGIONAL AMB
 EMS2 : NONE LISTED

ESN 336 RUTLAND CITY
 LAW : RUTLAND CITY PD
 FIRE : RUTLAND CITY FD
 EMS : REGIONAL AMB
 EMS2 : NONE LISTED

ESN 336 RUTLAND CITY-PD
 LAW : RUTLAND CITY-PD
 FIRE : RUTLAND CITY FD
 EMS : REGIONAL AMB
 EMS2 : NONE LISTED



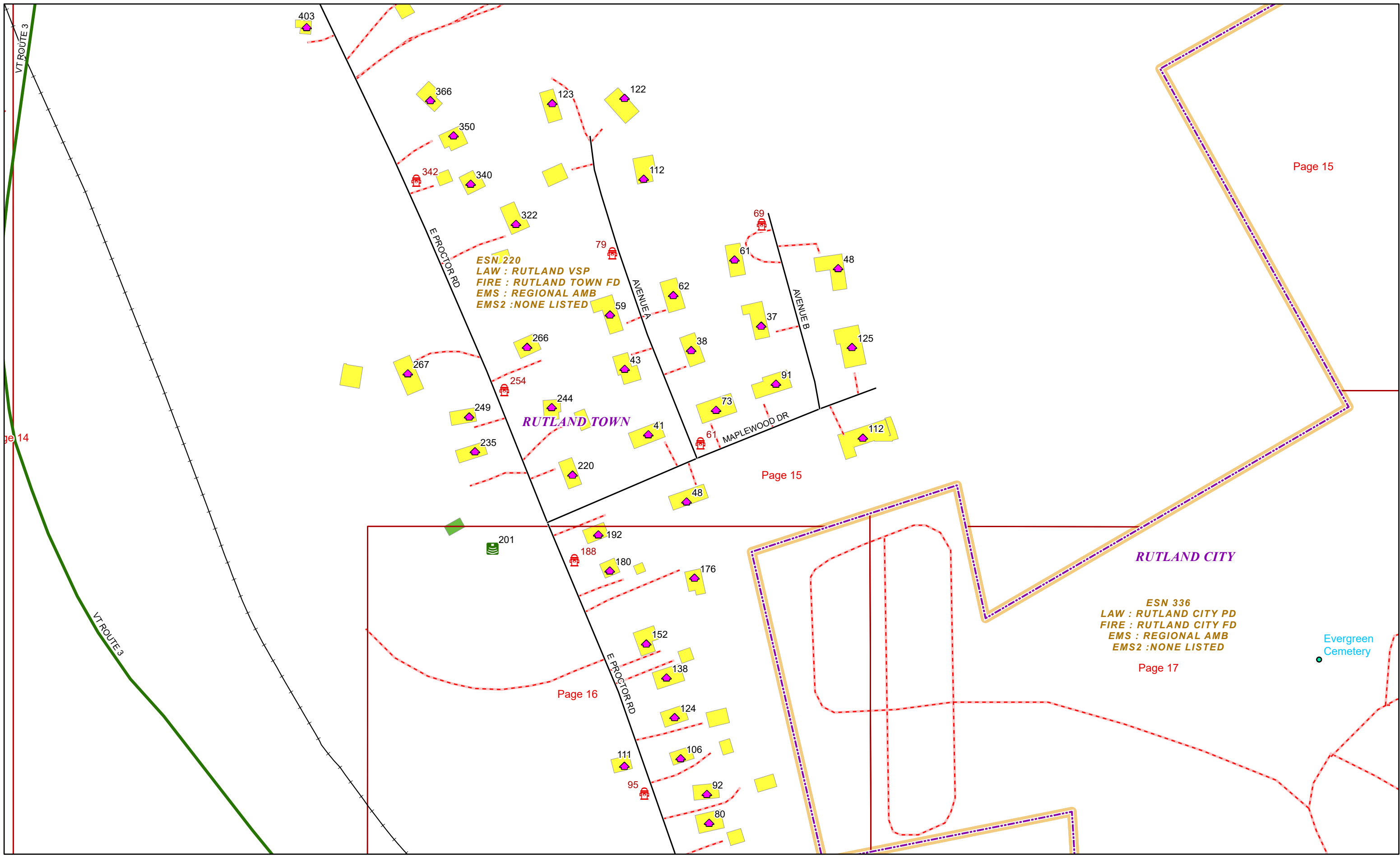
0 0.07 0.15 0.3 Miles

1 inch equals 500 feet

9/16/2024

RUTLAND TOWN

Page: 14

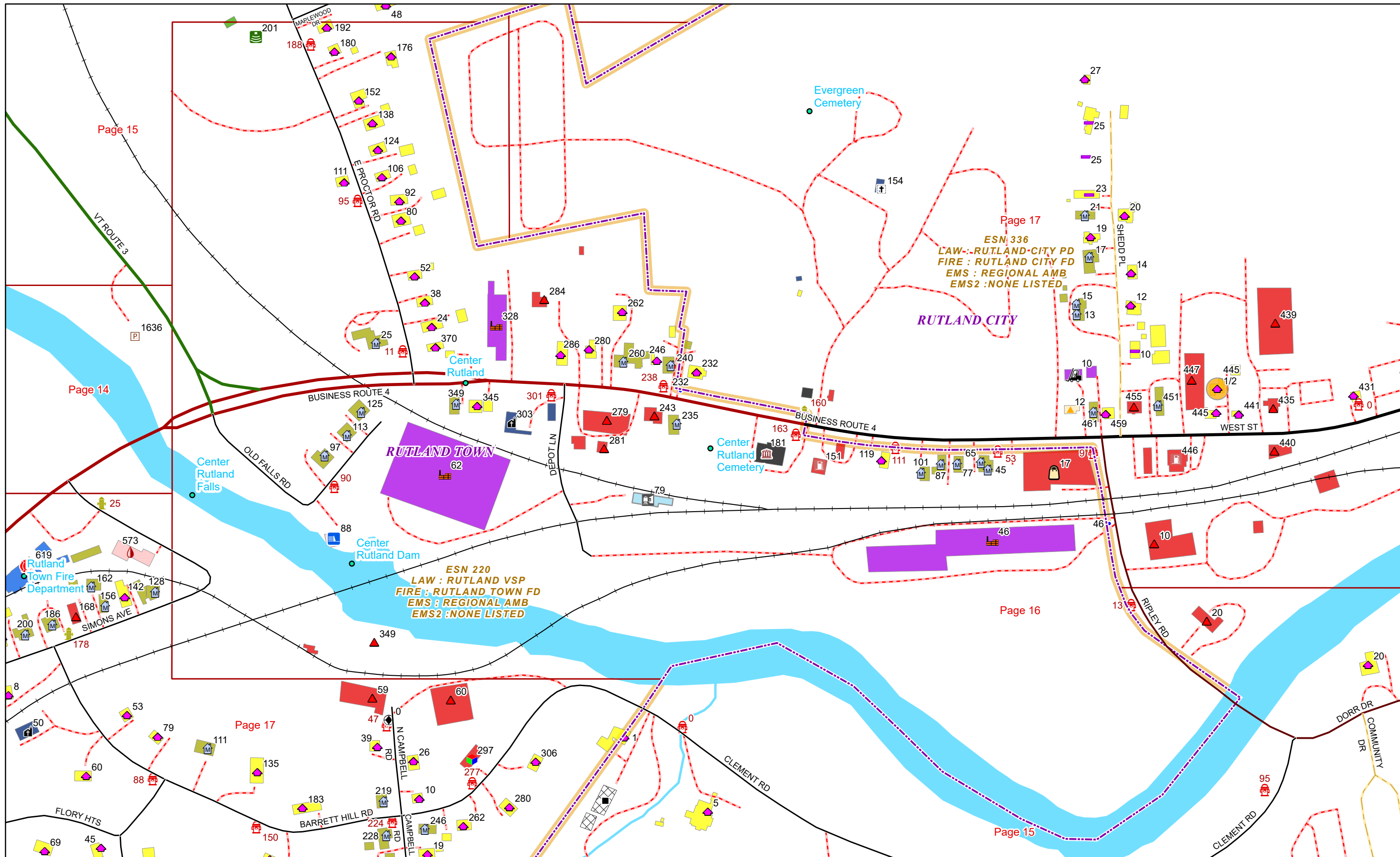


0 0.03 0.06 0.11 Miles

1 inch equals 167 feet

9/16/2024

RUTLAND TOWN



Page 15

Page 14

Page 17

Page 16

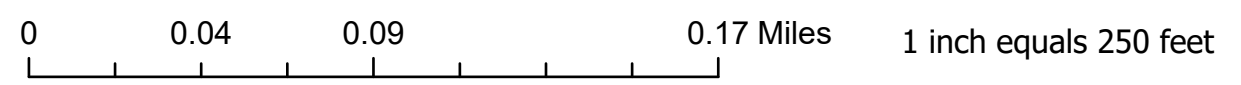
Page 15

ESN 336
LAW : RUTLAND CITY PD
FIRE : RUTLAND CITY FD
EMS : REGIONAL AMB
EMS2 : NONE LISTED

RUTLAND TOWN

RUTLAND CITY

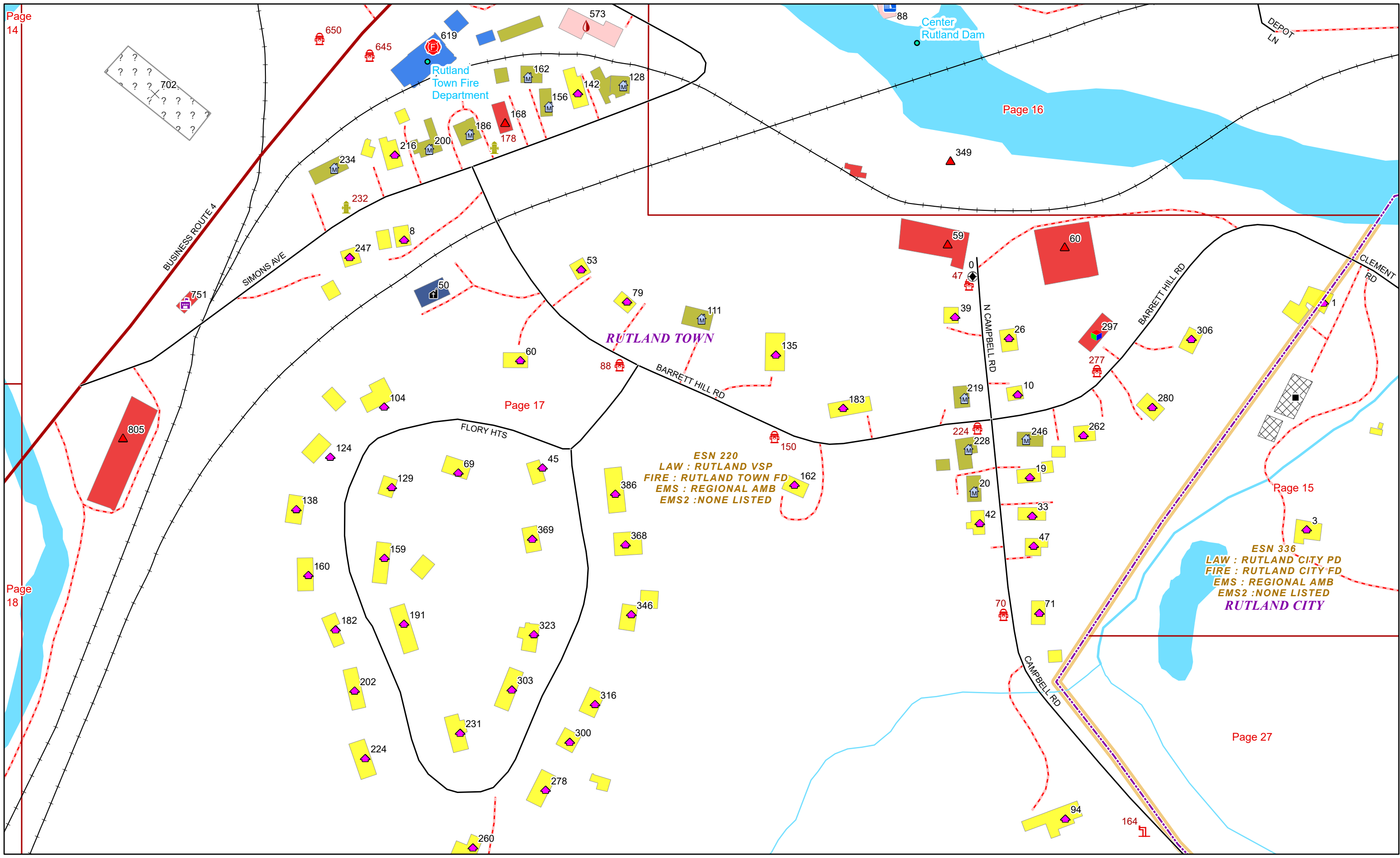
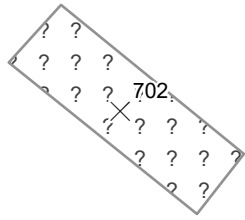
ESN 220
LAW : RUTLAND VSP
FIRE : RUTLAND TOWN FD
EMS : REGIONAL AMB
EMS2 : NONE LISTED



9/16/2024

RUTLAND TOWN

Page: 16



0 0.03 0.06 0.11 Miles

1 inch equals 167 feet

9/16/2024

RUTLAND TOWN

RUTLAND TOWN

ESN 336
LAW : RUTLAND CITY PD
FIRE : RUTLAND CITY FD
EMS : REGIONAL AMB
EMS2 : NONE LISTED
RUTLAND CITY

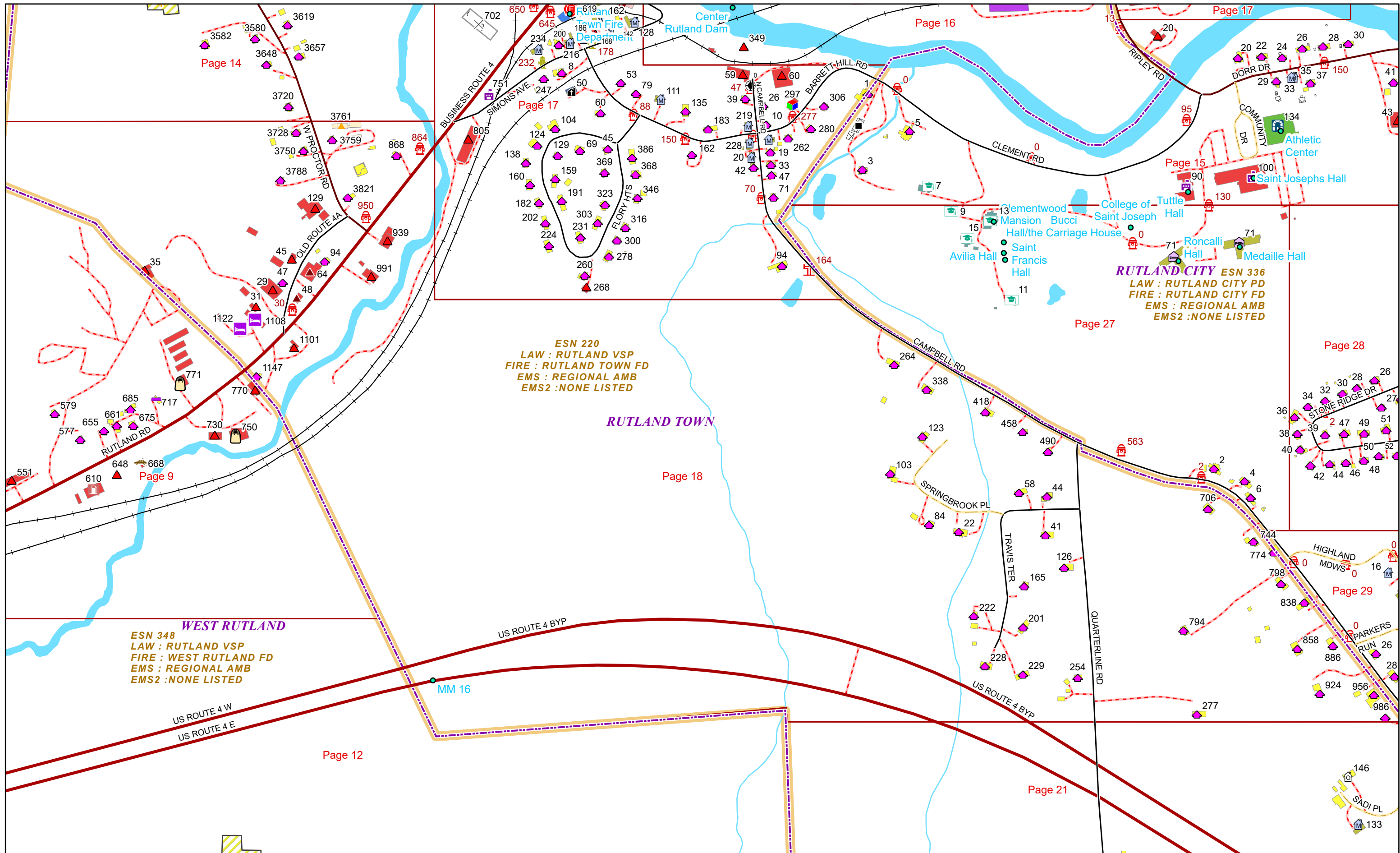
ESN 220
LAW : RUTLAND VSP
FIRE : RUTLAND TOWN FD
EMS : REGIONAL AMB
EMS2 : NONE LISTED

Page 17

Page 16

Page 15

Page 27



WEST RUTLAND
 ESN 348
 LAW : RUTLAND VSP
 FIRE : WEST RUTLAND FD
 EMS : REGIONAL AMB
 EMS2 : NONE LISTED

RUTLAND TOWN
 ESN 220
 LAW : RUTLAND VSP
 FIRE : RUTLAND TOWN FD
 EMS : REGIONAL AMB
 EMS2 : NONE LISTED

RUTLAND CITY ESN 336
 LAW : RUTLAND CITY PD
 FIRE : RUTLAND CITY FD
 EMS : REGIONAL AMB
 EMS2 : NONE LISTED



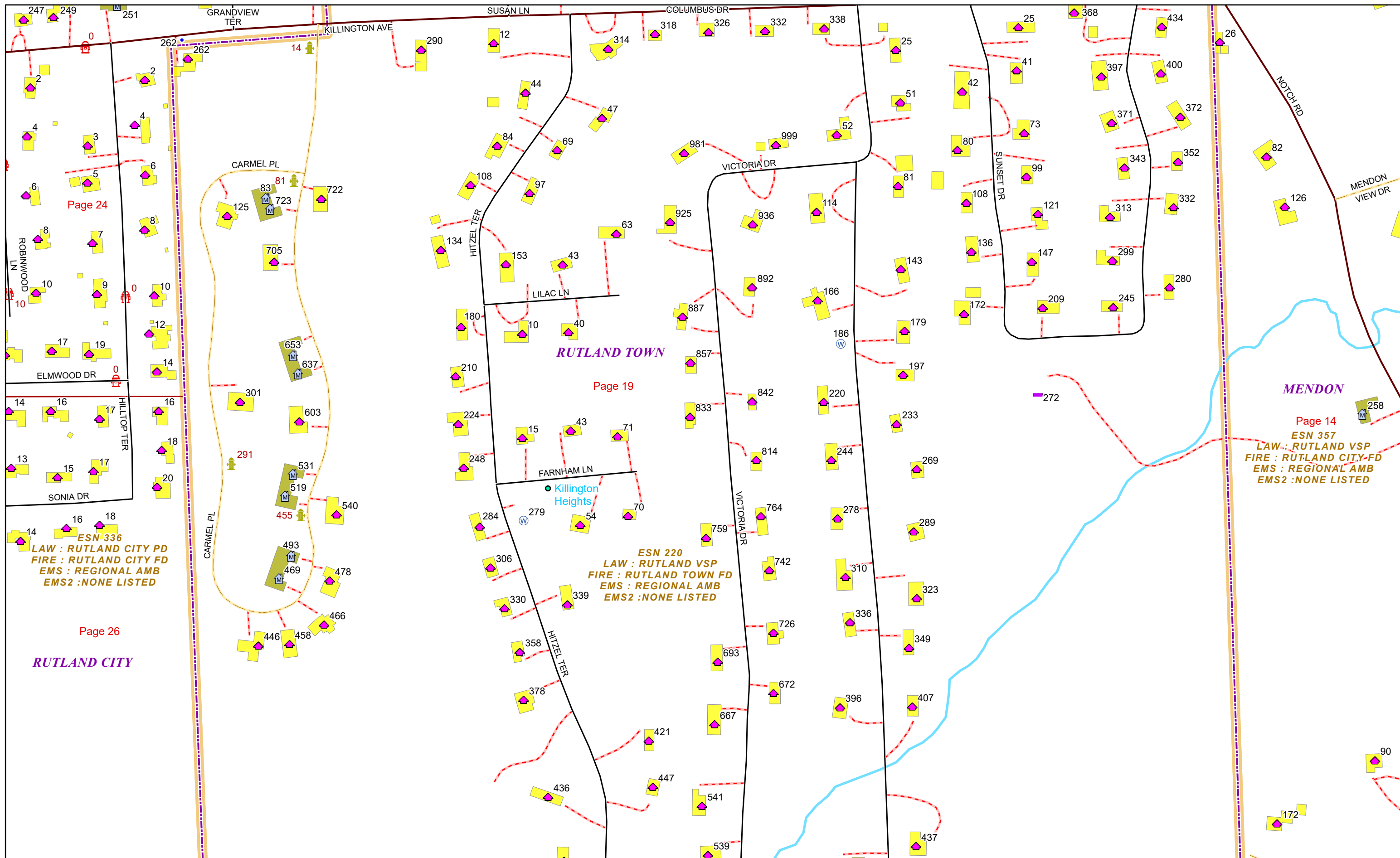
0 0.07 0.15 0.3 Miles

1 inch equals 500 feet

9/16/2024

RUTLAND TOWN

Page: 18



Page 24

Page 19

Page 14

ESN 336
 LAW : RUTLAND CITY PD
 FIRE : RUTLAND CITY FD
 EMS : REGIONAL AMB
 EMS2 : NONE LISTED

ESN 220
 LAW : RUTLAND VSP
 FIRE : RUTLAND TOWN FD
 EMS : REGIONAL AMB
 EMS2 : NONE LISTED

ESN 357
 LAW : RUTLAND VSP
 FIRE : RUTLAND CITY-FD
 EMS : REGIONAL AMB
 EMS2 : NONE LISTED

Page 26

RUTLAND CITY

RUTLAND TOWN

MENDON



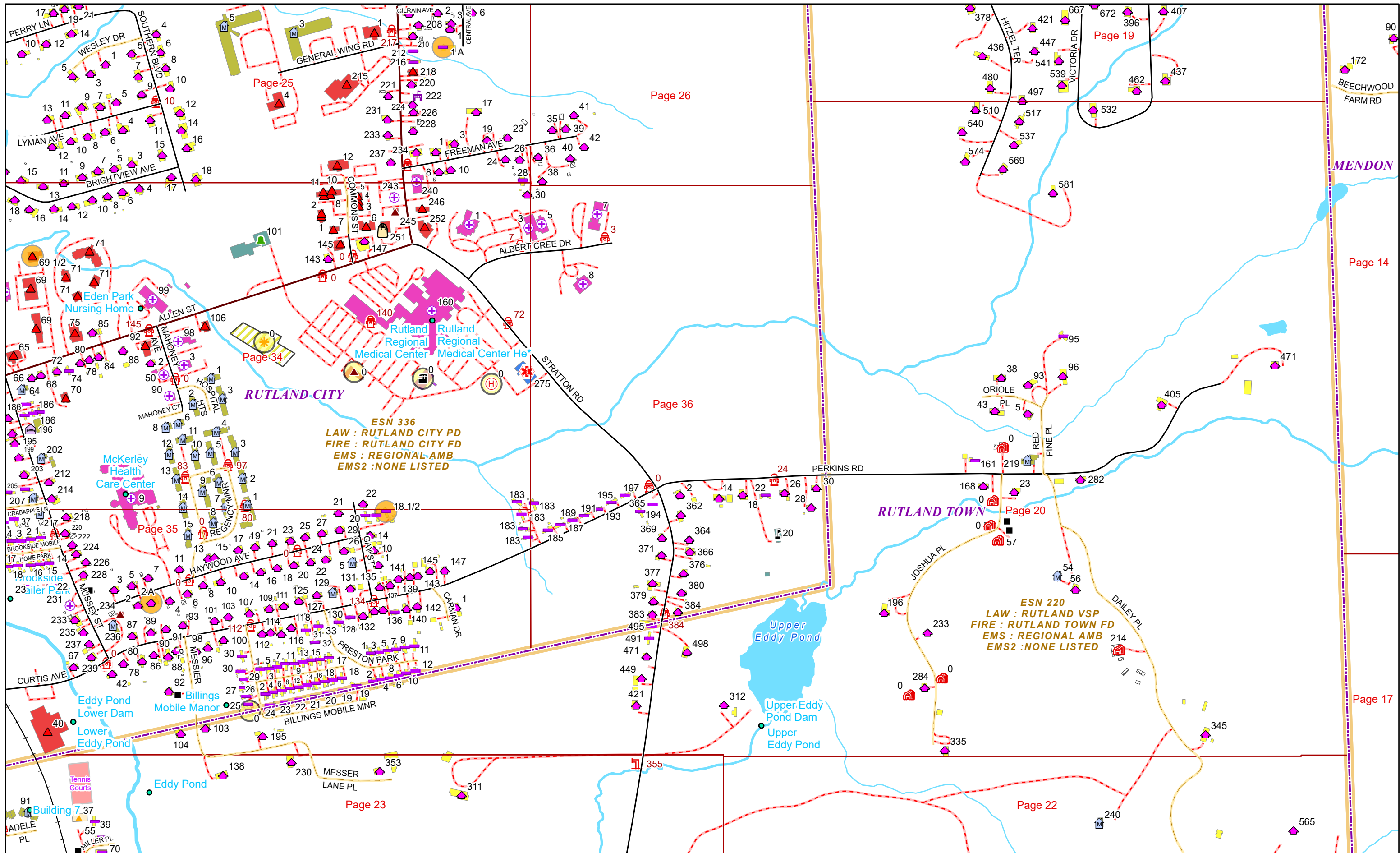
0 0.04 0.09 0.17 Miles

1 inch equals 250 feet

9/16/2024

RUTLAND TOWN

Page: 19



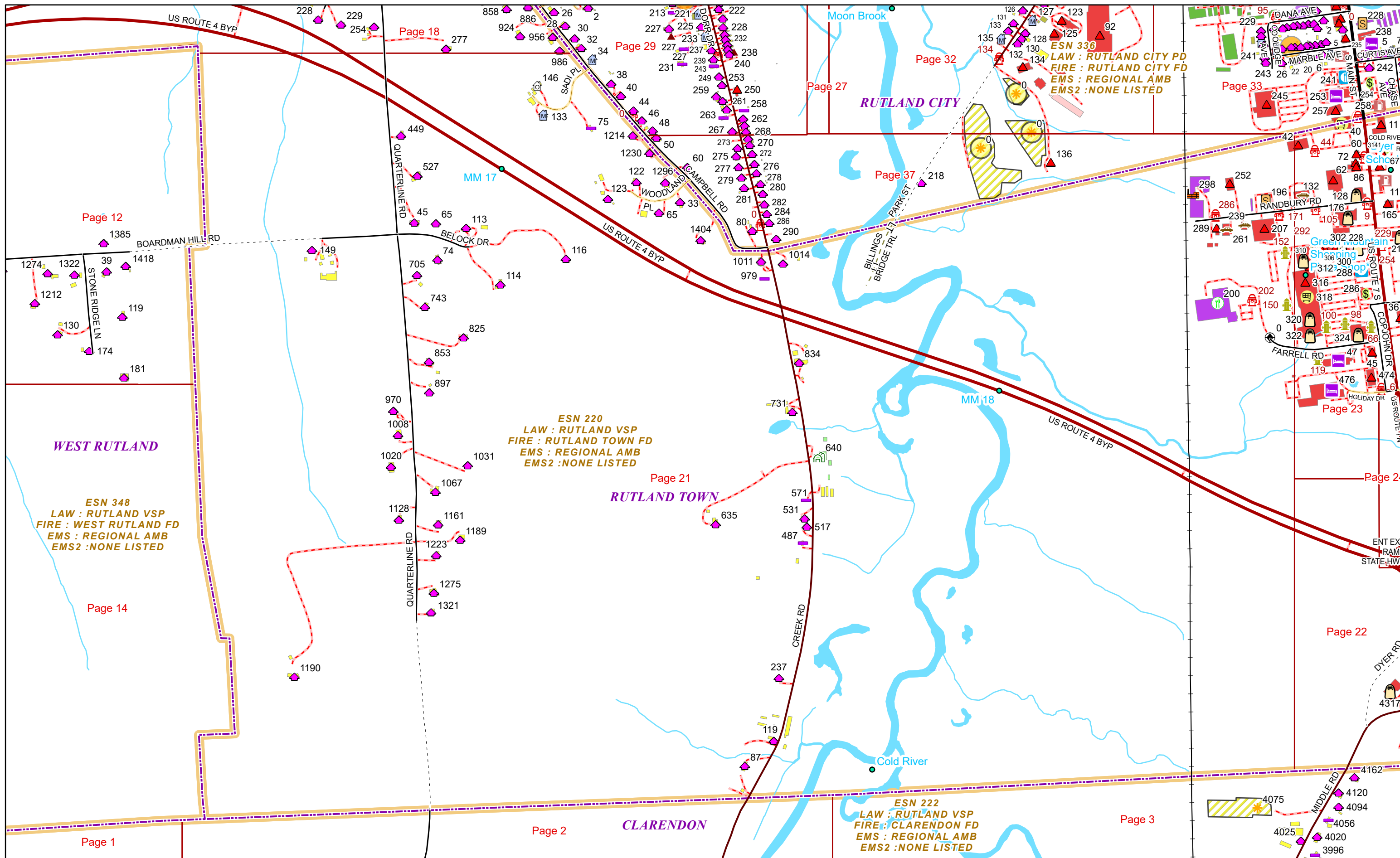
0 0.07 0.15 0.3 Miles

1 inch equals 500 feet

9/16/2024

RUTLAND TOWN

Page: 20



ESN 348
 LAW : RUTLAND VSP
 FIRE : WEST RUTLAND FD
 EMS : REGIONAL AMB
 EMS2 : NONE LISTED

ESN 220
 LAW : RUTLAND VSP
 FIRE : RUTLAND TOWN FD
 EMS : REGIONAL AMB
 EMS2 : NONE LISTED

ESN 222
 LAW : RUTLAND VSP
 FIRE : CLARENDON FD
 EMS : REGIONAL AMB
 EMS2 : NONE LISTED

ESN 336
 LAW : RUTLAND CITY PD
 FIRE : RUTLAND CITY FD
 EMS : REGIONAL AMB
 EMS2 : NONE LISTED

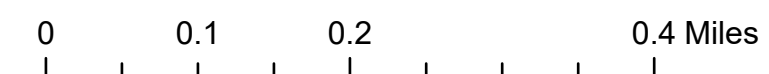
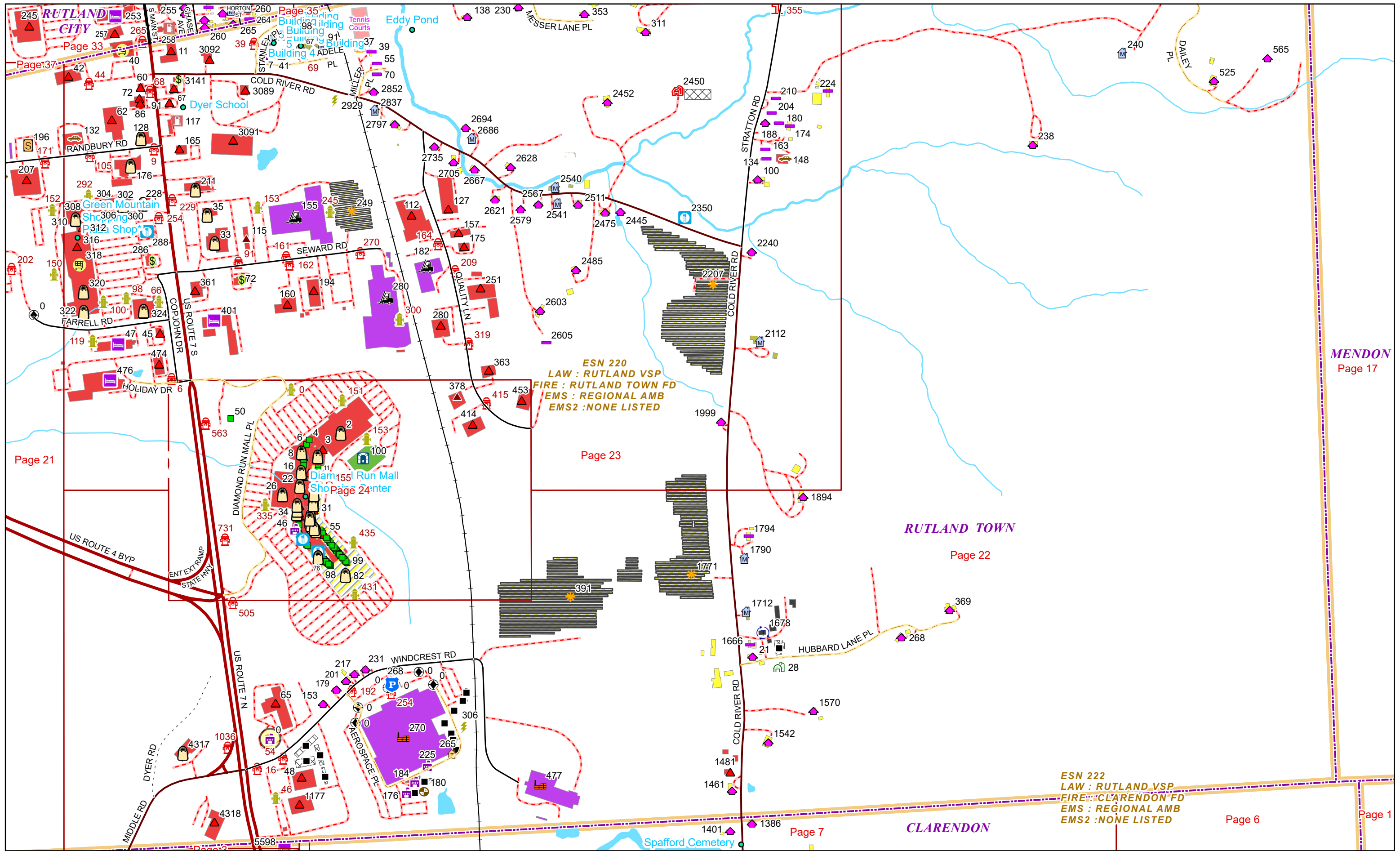


0 0.15 0.3 0.6 Miles 1 inch equals 833 feet

9/16/2024

RUTLAND TOWN

Page: 21


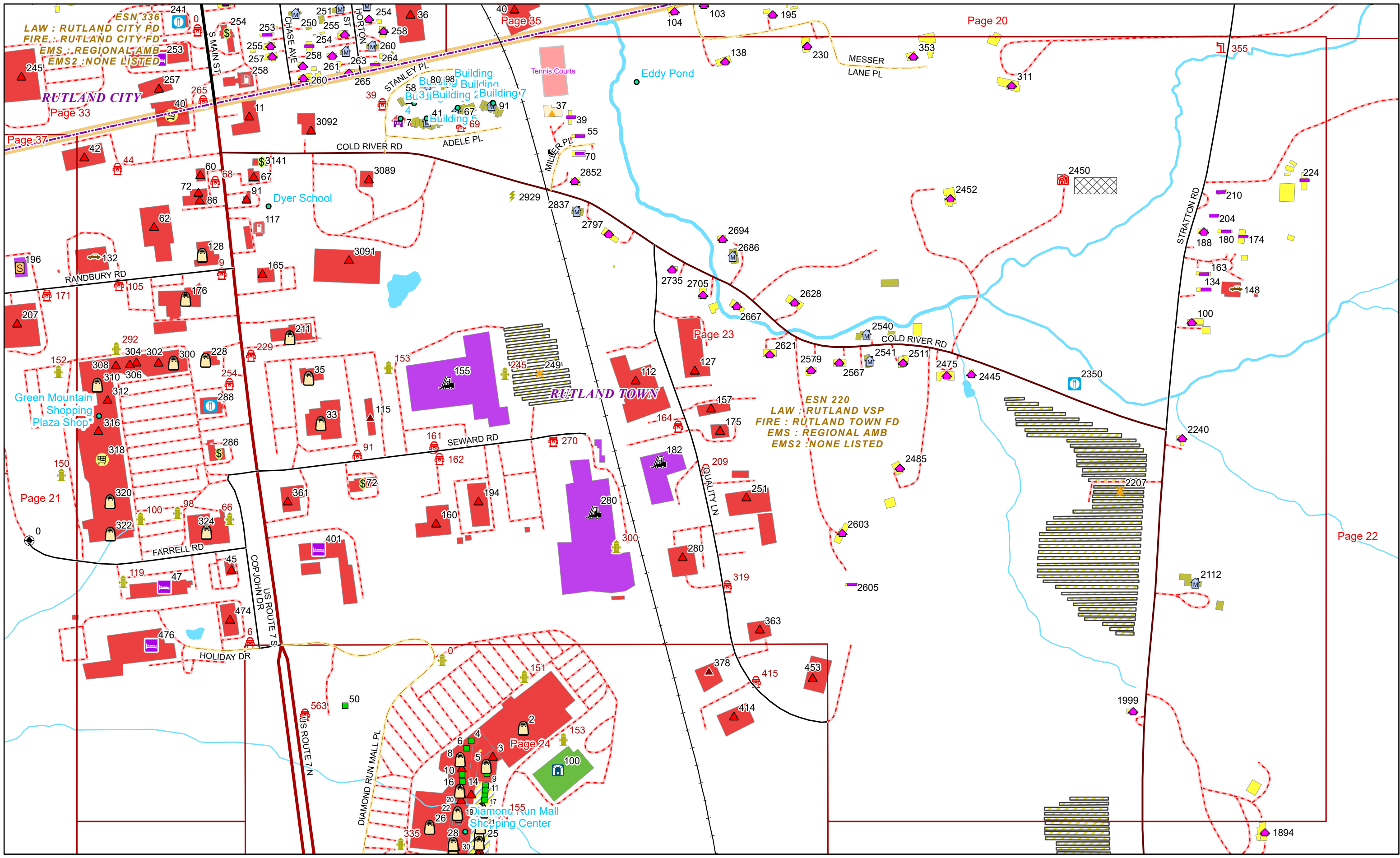


1 inch equals 667 feet

9/16/2024

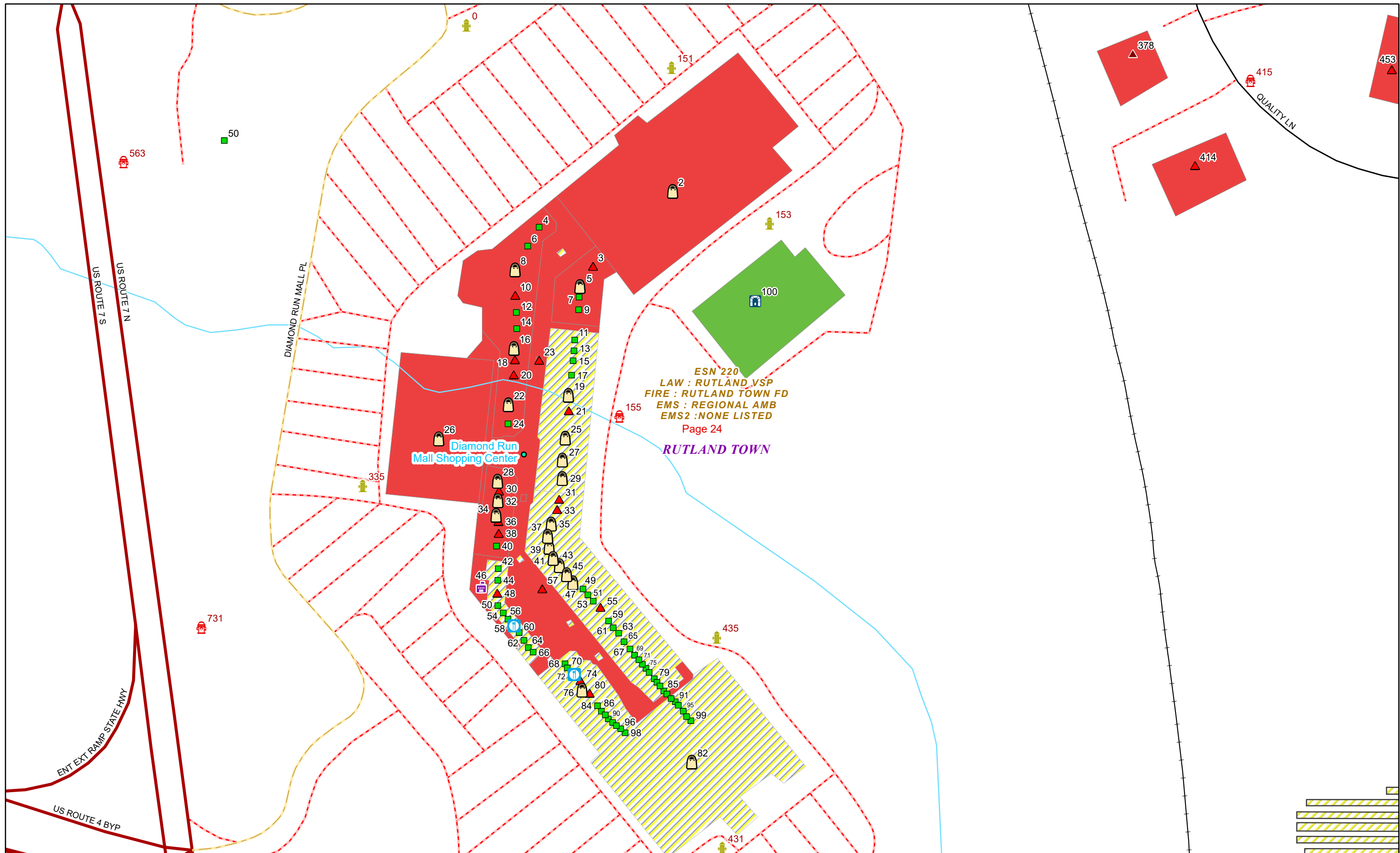
RUTLAND TOWN

Page: 22



9/16/2024

RUTLAND TOWN



ESN 220
 LAW : RUTLAND_VSP
 FIRE : RUTLAND TOWN FD
 EMS : REGIONAL AMB
 EMS2 : NONE LISTED
 Page 24

RUTLAND TOWN

Diamond Run Mall Shopping Center



0 0.03 0.06 0.11 Miles

1 inch equals 167 feet

9/16/2024

RUTLAND TOWN

Page: 24