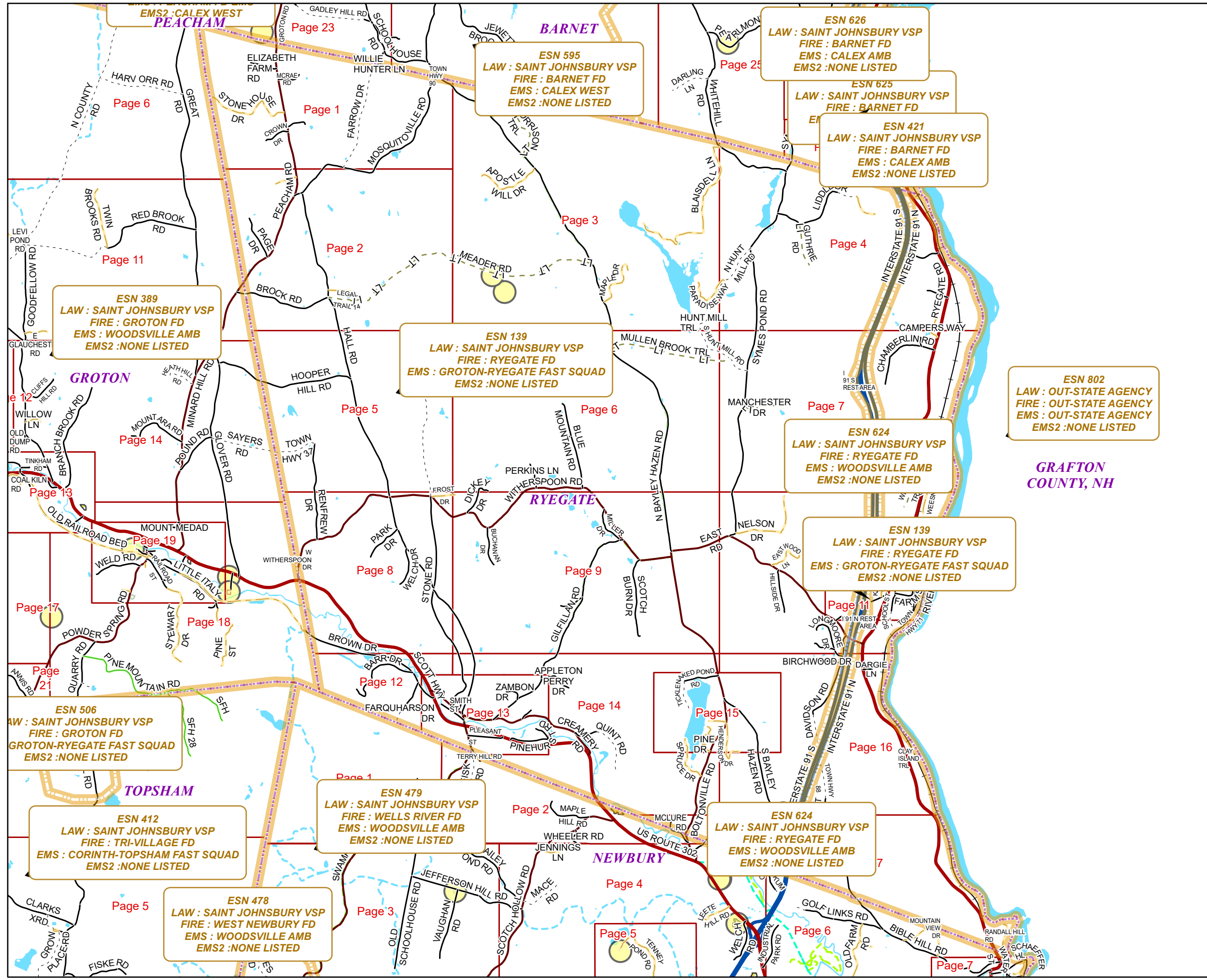


RYEGATE




E911 Mapbook with GIS Data
Use constraints: The 911 related data layers (Esites, Landmarks, Roads, Driveways, Footprints, Atlas Sheets, ESZ, etc.) were developed and designed for 911 purposes only. The user should understand that the nature of the 911 data layers means they are never complete. Each municipal government is responsible for maintenance of the 911 database. Other data (non-911 related) used in the Vermont 911 Mapbook is acquired from the Vermont Center for Geographic Information (VCGI) (vcgi.vermont.gov) and other Vermont organizations.

Disclaimer:
This Vermont 911 Mapbook and Public GIS data is for general reference only. Data layers that appear on the map may or may not be accurate, current, or otherwise reliable. The Enhanced 911 Board and the State of Vermont make no representations of any kind, including but not limited to the warranties of merchantability or fitness for a particular use, nor are any such warranties to be implied with respect to the GIS data and Mapbook.

For questions/updates, contact:
Vermont Enhanced 911 Board
6 Baldwin St – 2nd Floor
Montpelier VT 05633-7960

Phone: 802-828-4911
Email: e911.info@vermont.gov
Web site: e911.vermont.gov

9/16/2024



























































Legend





























ESITES




























SITETYPE

-  **COMMERCIAL
-  **CULTURAL
-  **EDUCATIONAL
-  **GOVERNMENT
-  **INDUSTRIAL
-  **OTHER COMMERCIAL
-  **PUBLIC GATHERING
-  **UTILITY
-  ABANDONED
-  ACCESS POINT
-  ACCESSORY BARN
-  ACCESSORY BUILDING
-  AIR SUPPORT / MAINTENANCE FACILITY
-  AIR TRAFFIC CONTROL CENTER / COMMAND CENTER
-  AIRPORT TERMINAL
-  AMBULANCE SERVICE
-  AUDITORIUM / CONCERT HALL / THEATER / OPERA HOUSE
-  BANK
-  BOAT RAMP / DOCK
-  BORDER CROSSING
-  BORDER PATROL
-  BREWERY
-  BUS STATION / DISPATCH FACILITY
-  CAMP
-  CAMPGROUND
-  CEMETERY

-  CITY / TOWN HALL
-  COAST GUARD
-  COLLEGE / UNIVERSITY
-  COMMERCIAL CONSTRUCTION SERVICE
-  COMMERCIAL FARM
-  COMMERCIAL GARAGE
-  COMMERCIAL W/RESIDENCE
-  COMMUNICATION BOX
-  COMMUNICATION TOWER
-  COMMUNITY / RECREATION FACILITY
-  CONDOMINIUM
-  COURT HOUSE
-  CUSTOMS SERVICE
-  DAY CARE FACILITY
-  DEVELOPMENT SITE
-  EBS TOWER
-  EMERGENCY PHONE / CALLBOX
-  FAIR / EXHIBITION/ RODEO GROUNDS
-  FERRY TERMINAL / DISPATCH FACILITY
-  FIRE STATION
-  FISH FARM / HATCHERY
-  FITNESS FACILITY
-  FOOD DISTRIBUTION CENTER
-  GAS STATION
-  GATED W/BUILDING
-  GATED W/O BUILDING
-  GOLF COURSE
-  GRAVEL PIT / QUARRY / MINE

-  GREENHOUSE / NURSERY
-  GROCERY STORE
-  HARBOR / MARINA
-  HAZARDOUS MATERIALS FACILITY
-  HAZARDOUS STORAGE FACILITY
-  HEALTH CLINIC
-  HELIPAD / HELIPORT / HELISPOT
-  HISTORIC SITE / POINT OF INTEREST
-  HOSPITAL / MEDICAL CENTER
-  HOUSE OF WORSHIP
-  HYDROELECTRIC FACILITY
-  ICE ARENA
-  INSTITUTIONAL RESIDENCE / DORM / BARRACKS
-  LANDFILL
-  LAW ENFORCEMENT
-  LIBRARY
-  LODGING B&B / HOTEL / MOTEL / INN
-  LOOKOUT TOWER
-  LUMBER MILL / SAW MILL
-  MANUFACTURING FACILITY
-  MOBILE HOME
-  MORGUE
-  MULTI-FAMILY DWELLING
-  MUSEUM
-  NATIONAL GUARD /
-  NUCLEAR FACILITY
-  NURSING HOME / LONG TERM CARE
-  OFFICE BUILDING

-  OIL / GAS FACILITY
-  OTHER
-  OTHER RESIDENTIAL
-  OUTPATIENT CLINIC
-  PARK AND RIDE / COMMUTER
-  PHARMACY
-  PICNIC AREA
-  POST OFFICE
-  PRISON / CORRECTIONAL FACILITY
-  PRIVATE AND EXPRESS SHIPPING FACILITY
-  PSAP
-  PUBLIC BEACH
-  PUBLIC TELEPHONE
-  PUBLIC WATER SUPPLY INTAKE
-  PUBLIC WATER SUPPLY WELL
-  PUMP STATION
-  RACE TRACK / DRAGSTRIP
-  RAILROAD STATION
-  RESIDENTIAL FARM
-  REST STOP / ROADSIDE PARK
-  RESTAURANT
-  RETAIL FACILITY
-  RV HOOKUP
-  SCHOOL K / 12
-  SEASONAL HOME
-  SHOOTING RANGE
-  SINGLE FAMILY DWELLING
-  SKI AREA / ALPINE

-  SOLAR FACILITY
-  SPORTS ARENA /
-  STATE CAPITOL
-  STATE GARAGE
-  STATE GOVERNMENT FACILITY
-  STATE PARK
-  STORAGE UNITS
-  SUBSTATION
-  SUGARHOUSE
-  TEMPORARY STRUCTURE
-  TOWN GARAGE
-  TOWN OFFICE
-  TRAILHEAD
-  TRANSFER STATION
-  UNKNOWN
-  US FOREST FACILITY
-  US GOVERNMENT FACILITY
-  UTILITY POLE W/PHONE
-  VETERINARY HOSPITAL / CLINIC
-  VISITOR / INFORMATION CENTER
-  WAREHOUSE
-  WASTE / BIOMASS FACILITY
-  WASTEWATER TREATMENT PLANT
-  WATER TANK
-  WATER TOWER
-  WIND FACILITY / WIND TOWER
-  YOUTH CAMP

Legend

Roads

-  Interstate Highway
-  US Highway
-  State Highway
-  Town Highway Class 1
-  Town Highway Class 2
-  Town Highway Class 3
-  Town Highway Class 4
-  Private
-  Driveway
-  Discontinued Road
-  Legal Trail
-  Ferry
-  Military - no public access
-  National Forest Highway
-  State Forest Highway
-  Proposed
-  Rivers
-  Driveways
- 

Hydrants

-  Drafting Site
-  Dry Hydrant
-  Municipal Hydrant
-  Pressurized Hydrant

Townline



Emergency Service Zones



FootPrints

-  Airport
-  Solar Field
-  Alpine Trail Easiest
-  Alpine Trail Intermediate
-  Alpine Trail Advanced
-  Alpine Trail Expert
-  Alpine Glade Marked
-  Alpine Glade Not Marked
-  Building
-  Farm
-  Golf Course
-  Quarry
-  Park
-  Shopping Center
-  Stadium/Arena
-  Other

Addressing Error

-  Orange - Duplicated Addressed Building
-  Yellow - Unnumbered Building

RYEGATE Road Name Index

ROAD NAME	PAGE(S)
APOSTLE WILL DR	3
APPLETON PERRY DR	13,14
BARR DR	12
BEATON TRL	5
BELLEVIEW DR	4
BIRCH DR	15
BIRCHWOOD DR	16
BLAISDELL LN	3,4
BLUE MOUNTAIN RD	6
BOLTONVILLE RD	14,15,17
BROCK RD	2
BROWN DR	8,12,13
BUCHANAN DR	9
CAMPERS WAY	4,7
CEDAR DR	15
CHAMBERLIN RD	7
CHURCH ST	13
CLAY ISLAND TRL	16
COLLINS LN	6
COWIE HILL RD	13
CREAMERY RD	13,14
CROWN DR	1
DARGIE LN	16
DAVENELLA DR	10

ROAD NAME	PAGE(S)
DAVIDSON RD	10,32
DICKEY DR	6,9
DUNN DR	1
EAST RD	9,10,11
EASTWOOD LN	10
ELIZABETH FARM RD	1
ELLIOT DR	16,17
FARM ST	11
FARQUHARSON DR	12
FARROW DR	1
FOLEY HILL RD	2
FROST DR	8,9
GIBSON RD	10,11
GILFILLAN RD	9,13,14
GRANDVIEW DR	9
GRANT DR	13
GUTHRIE RD	4
HALL RD	2,5,8,9,13,14
HEMLOCK DR	15
HENDERSON DR	15,16
HILLSIDE DR	10
HOOPER HILL RD	5,14
HUNT MILL TRL	3,4
I 91 N REST AREA	10,11

ROAD NAME	PAGE(S)
I 91 S REST AREA	7
INTERSTATE 91 N	4,7,10,11,16,17
INTERSTATE 91 S	4,7,10,11,16,17
KEENAN LN	11
LEGAL TRAIL 14	2
LIDDLE DR	4
LONGMOORE DR	10,16
MACKENNON DR	13
MANCHESTER DR	7
MAPLE DR	3
MCLURE RD	17
MCRAE RD	1
MEADER RD	2,3
MILLER DR	9
MOORE LN	4
MORRISON TRL	3
MOSQUITOVILLE RD	1,2
MOUNTAIN VIEW DR	17
MULLEN BROOK TRL	6,7
MURRAY DR	7
N BAYLEY HAZEN RD	1,3,6,9
N HUNT MILL RD	4
NELSON DR	10
PAGE DR	2

RYEGATE Road Name Index

ROAD NAME	PAGE(S)
PAPERMILL RD	11
PARADISE WAY	3,4
PARK DR	8
PEACHAM RD	1,2
PERKINS LN	6
PINE DR	15
PINEHURST RD	13
PLEASANT ST	13
QUINT RD	14
RANDALL HILL RD	17
RENFREW DR	5,8
RESERVOIR HILL RD	11
RIVER RD	11
RUSSELL DR	11
RYEGATE RD	4,7,10,11,16,17
S BAYLEY HAZEN RD	9,14,15,16,17
S HUNT MILL RD	3,6,7
SCHOOL ST	10,11
SCOTCH BURN DR	9
SCOTT HWY	8,12,13,14
SMITH ST	13
SPRUCE DR	14,15
STAPELFELD DR	34
STONE RD	2,5,8,9,13,14

ROAD NAME	PAGE(S)
STONEHOUSE DR	1
STONESHED RD	13
SYMES POND RD	4,7,10
TERRY HILL RD	2,39,14
TICKLENAKED POND RD	15
TOWN HWY 312	13
TOWN HWY 37	5
TOWN HWY 71	10,11
TOWN HWY 88	16
U TURN	7,16
WALLACE ST	11
WEESNER DR	7,10
WELCH DR	8
WHITEHILL RD	3,4
WHITELAW RD	16,17
WILSON TRL	7,10
WITHERSPOON RD	6,16,9,18
ZAMBON DR	13

Witherspoon Hills

BARNET Page 23


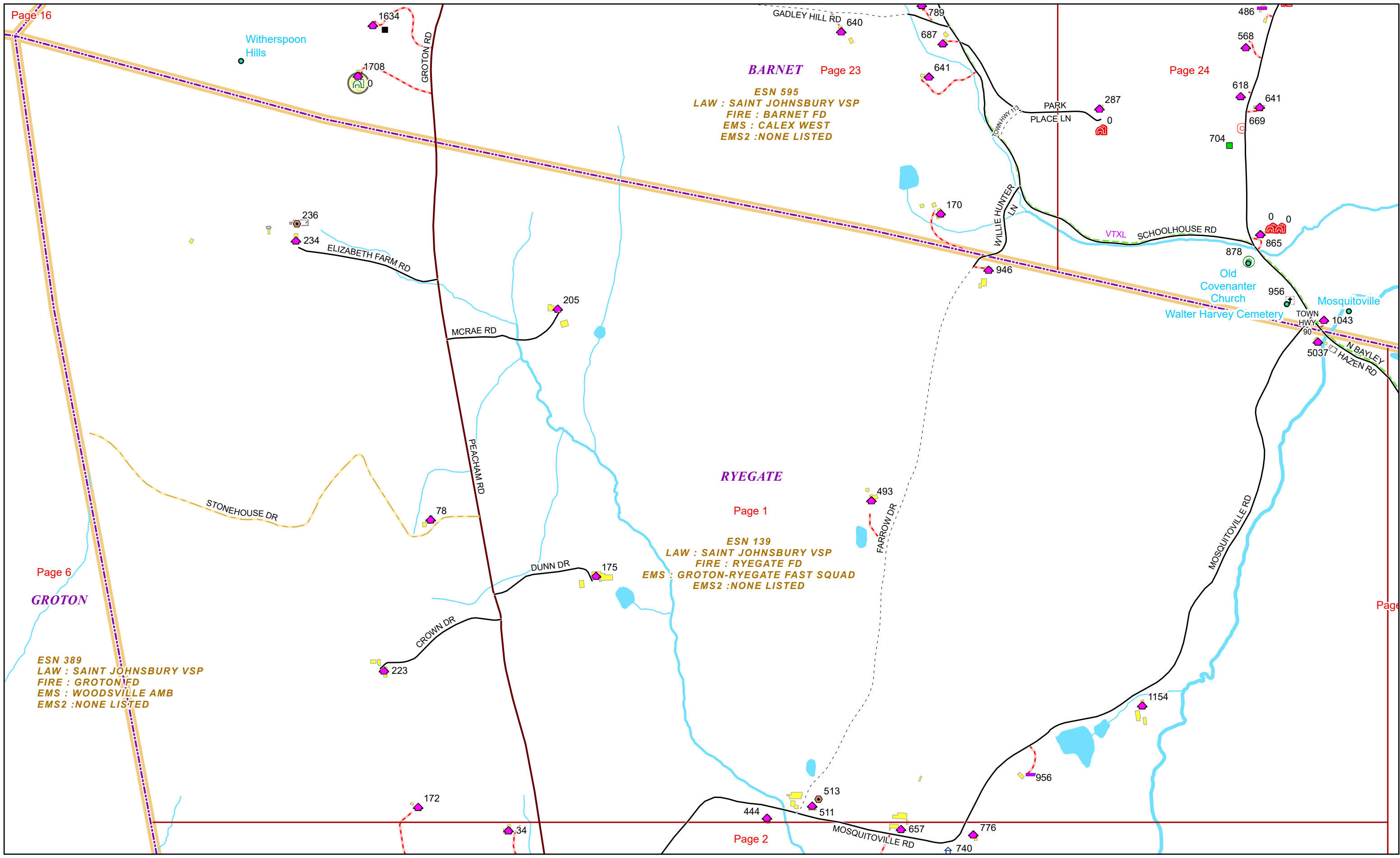
ESN 595
LAW : SAINT JOHNSBURY VSP
FIRE : BARNET FD
EMS : CALEX WEST
EMS2 : NONE LISTED

RYEGATE

ESN 139
LAW : SAINT JOHNSBURY VSP
FIRE : RYEGATE FD
EMS : GROTON-RYEGATE FAST SQUAD
EMS2 : NONE LISTED

GROTON

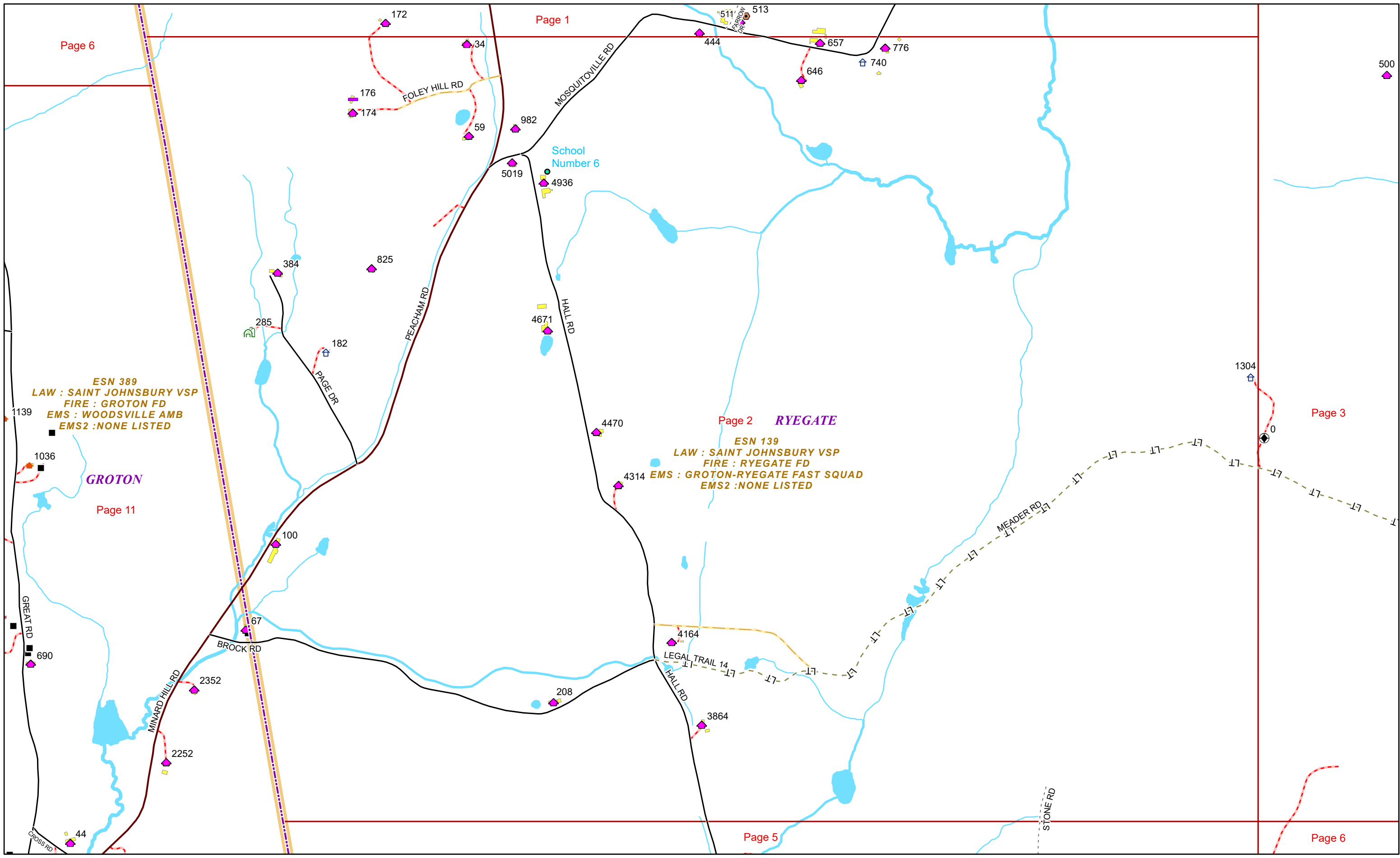
ESN 389
LAW : SAINT JOHNSBURY VSP
FIRE : GROTON FD
EMS : WOODSVILLE AMB
EMS2 : NONE LISTED



1 inch equals 750 feet


9/16/2024

RYEGATE



ESN 389
 LAW : SAINT JOHNSBURY VSP
 FIRE : GROTON FD
 EMS : WOODSVILLE AMB
 EMS2 : NONE LISTED

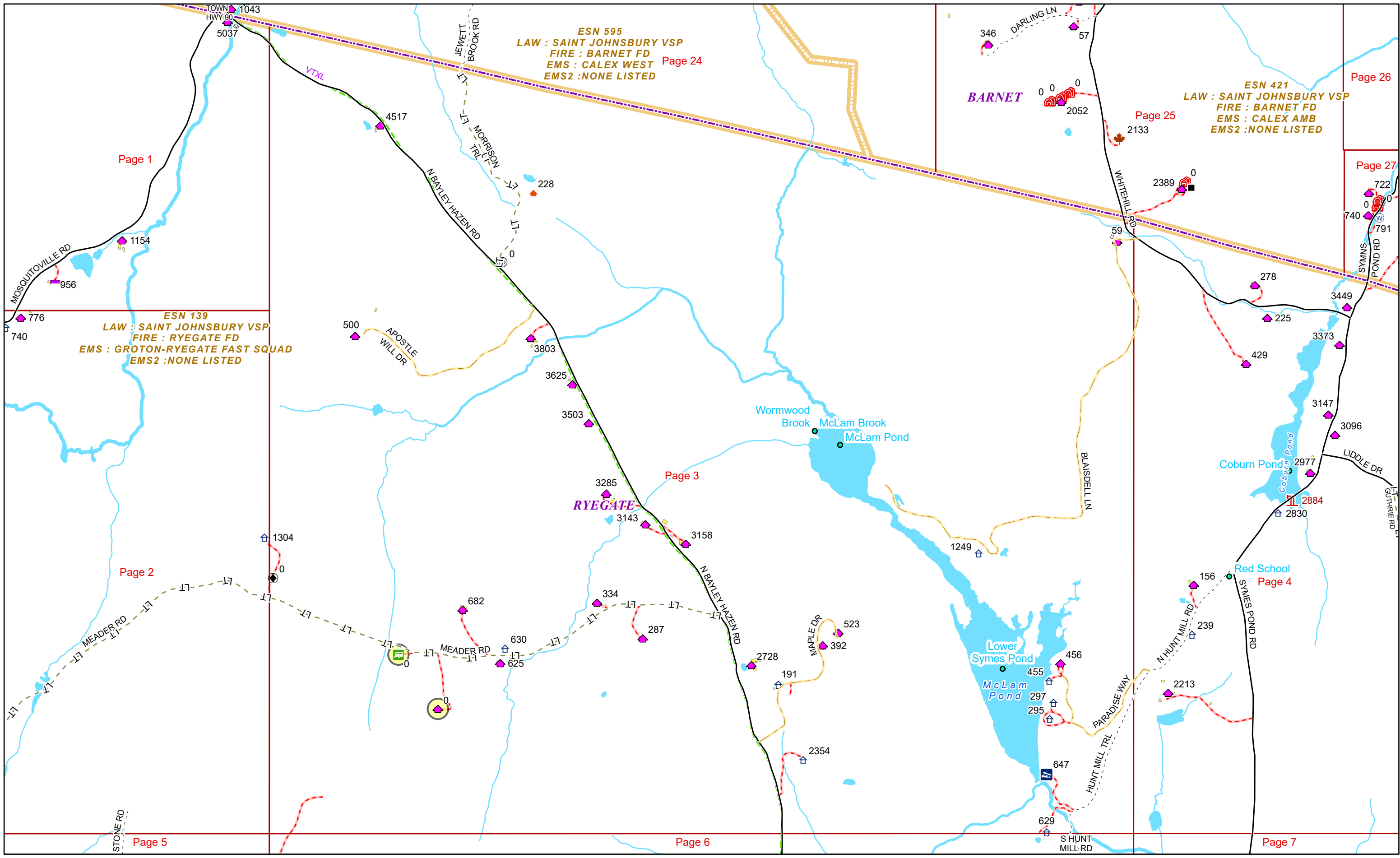
ESN 139
 LAW : SAINT JOHNSBURY VSP
 FIRE : RYEGATE FD
 EMS : GROTON-RYEGATE FAST SQUAD
 EMS2 : NONE LISTED



9/16/2024

RYEGATE

Page: 2




ESN 595
 LAW : SAINT JOHNSBURY VSP
 FIRE : BARNET FD
 EMS : CALEX WEST
 EMS2 : NONE LISTED
 Page 24

ESN 139
 LAW : SAINT JOHNSBURY VSP
 FIRE : RYEGATE FD
 EMS : GROTON-RYEGATE FAST SQUAD
 EMS2 : NONE LISTED

ESN 421
 LAW : SAINT JOHNSBURY VSP
 FIRE : BARNET FD
 EMS : CALEX AMB
 EMS2 : NONE LISTED
 Page 25

RYEGATE

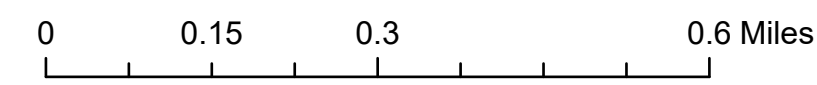
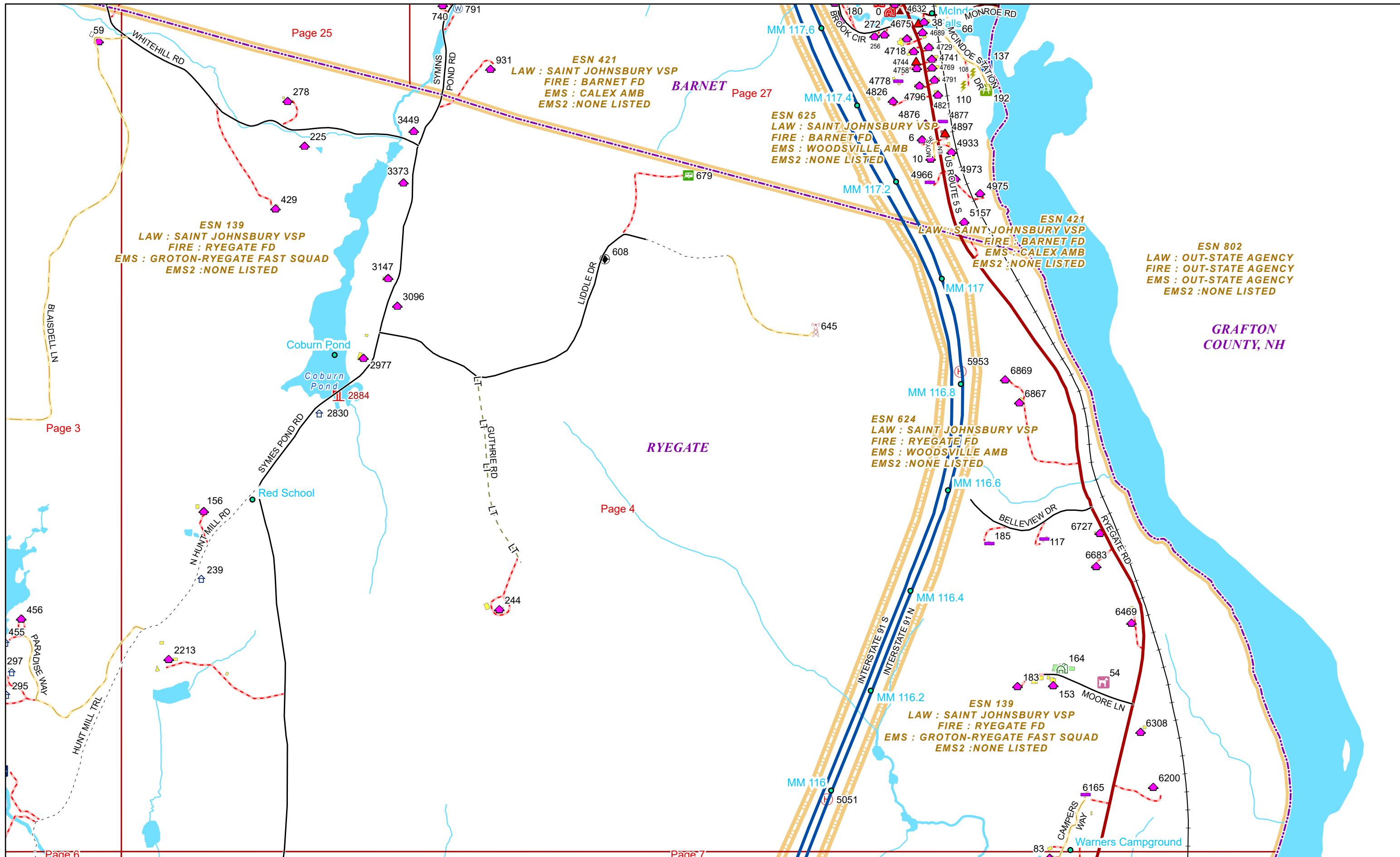
Red School
 Page 4



9/16/2024

RYEGATE

Page: 3

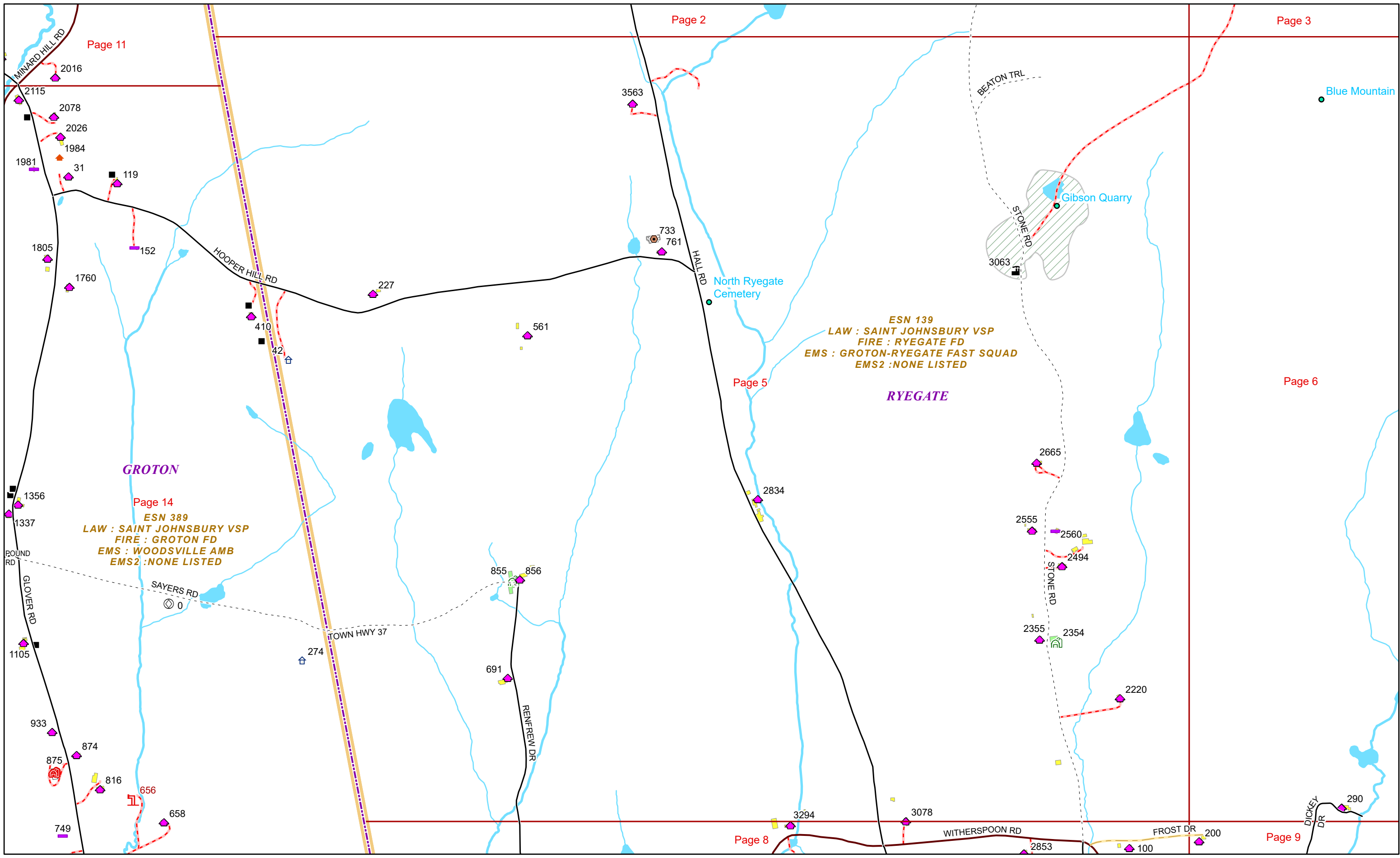


1 inch equals 917 feet

9/16/2024

RYEGATE

Page: 4



0 0.15 0.3 0.6 Miles 1 inch equals 833 feet

9/16/2024


RYEGATE

Page: 5

Blue Mountain

RYEGATE

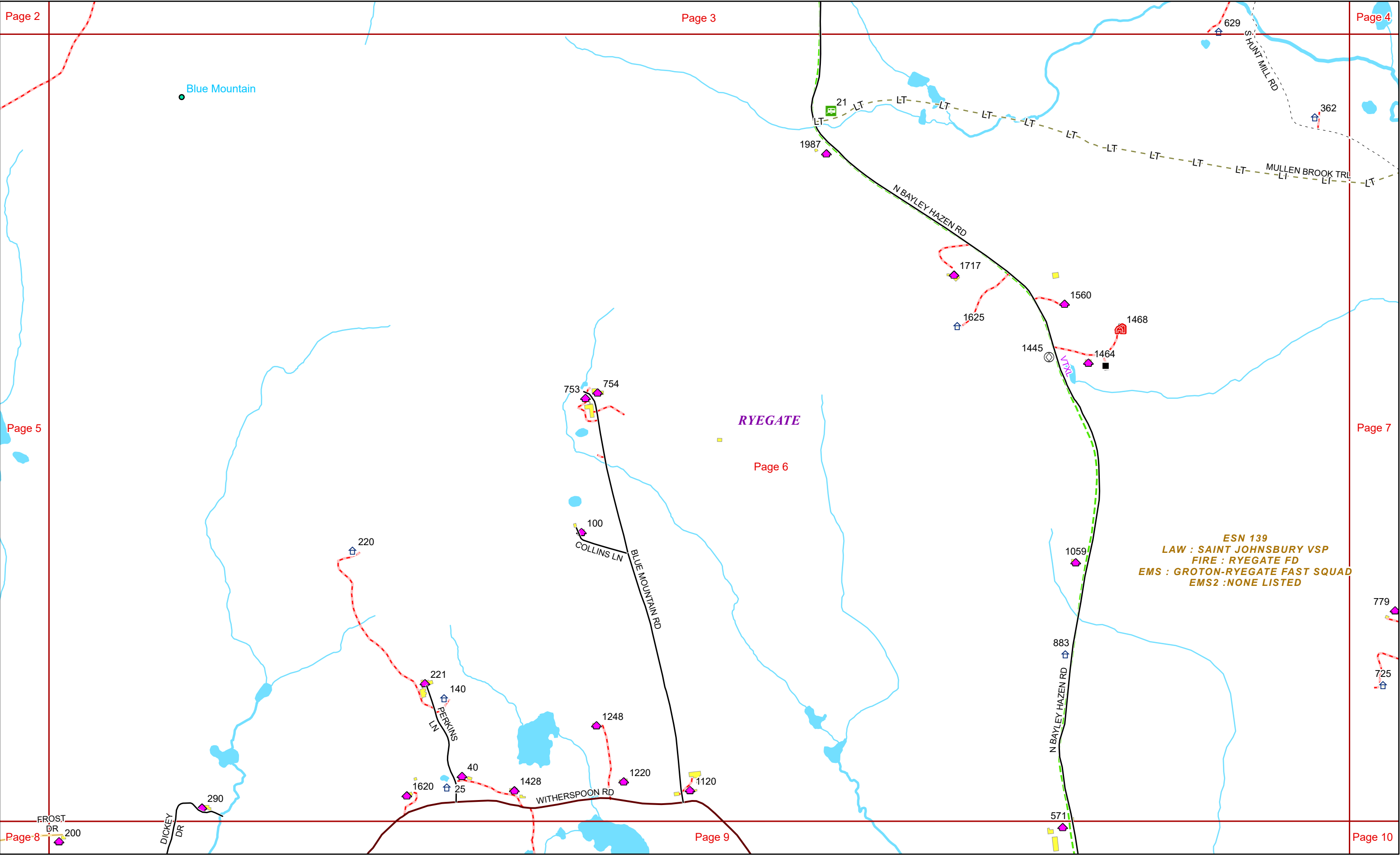
ESN 139
LAW : SAINT JOHNSBURY VSP
FIRE : RYEGATE FD
EMS : GROTON-RYEGATE FAST SQUAD
EMS2 : NONE LISTED



9/16/2024

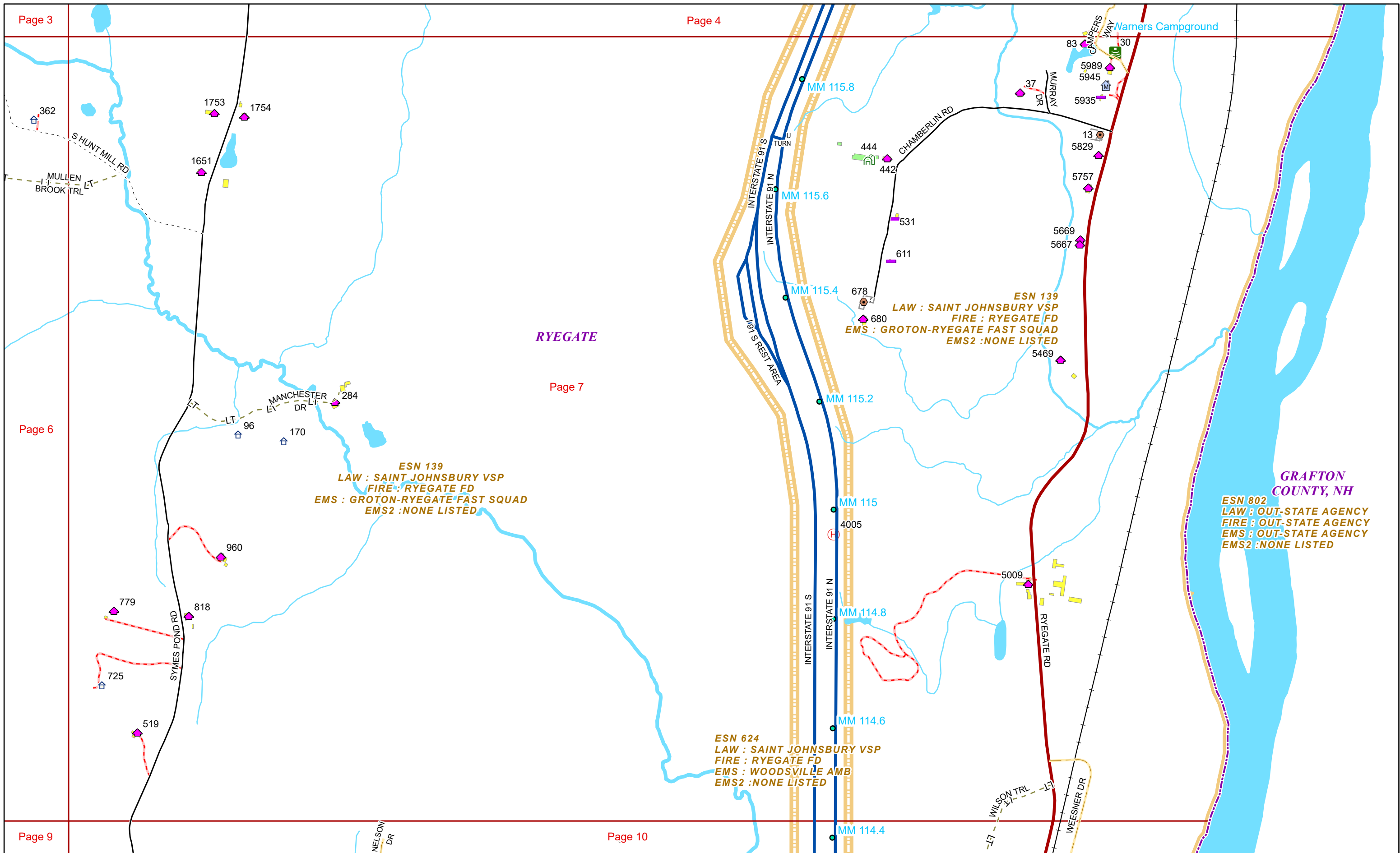
RYEGATE

Page: 6



RYEGATE

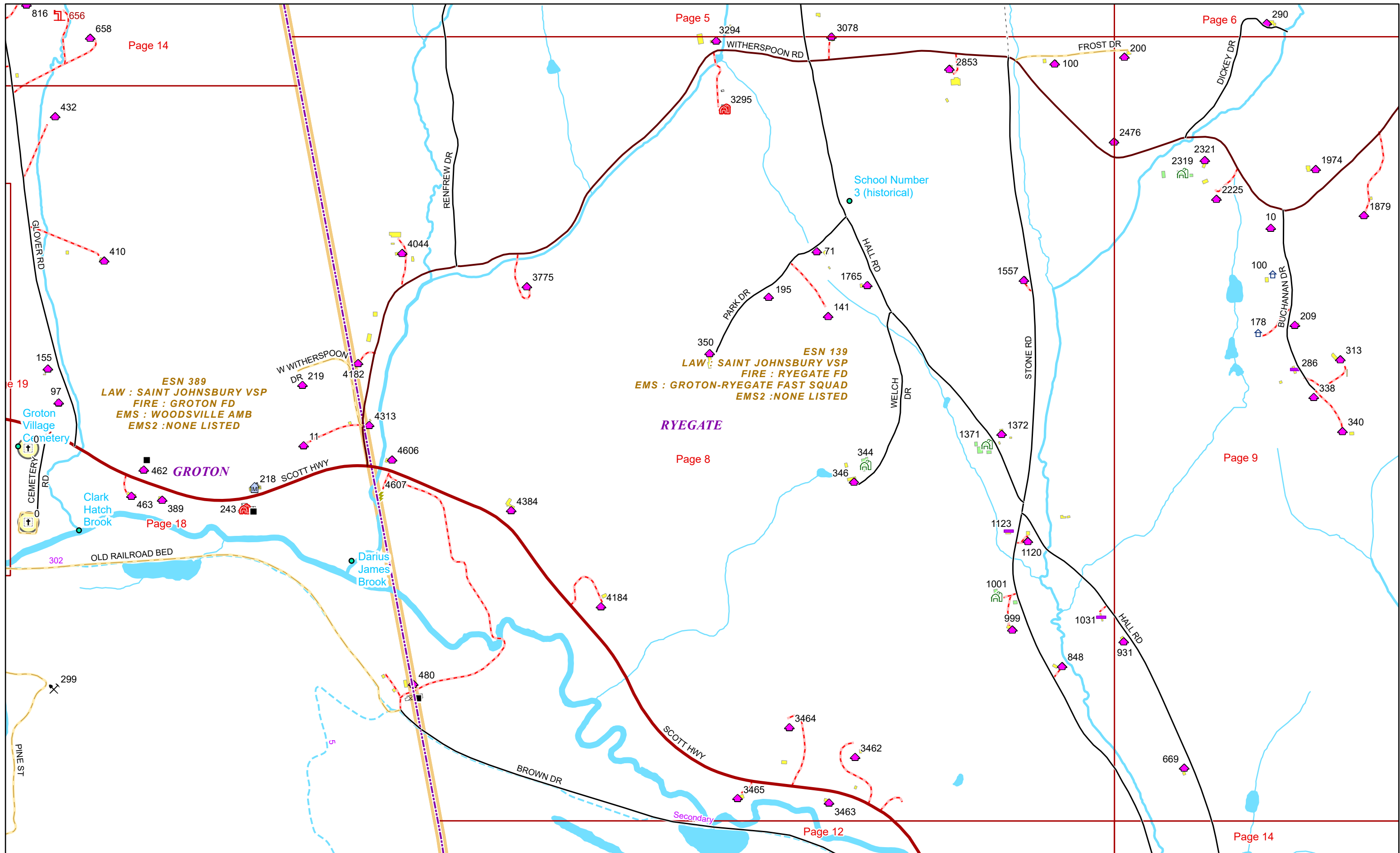
GRAFTON COUNTY, NH



0 0.15 0.3 0.6 Miles 1 inch equals 833 feet

9/16/2024

RYEGATE

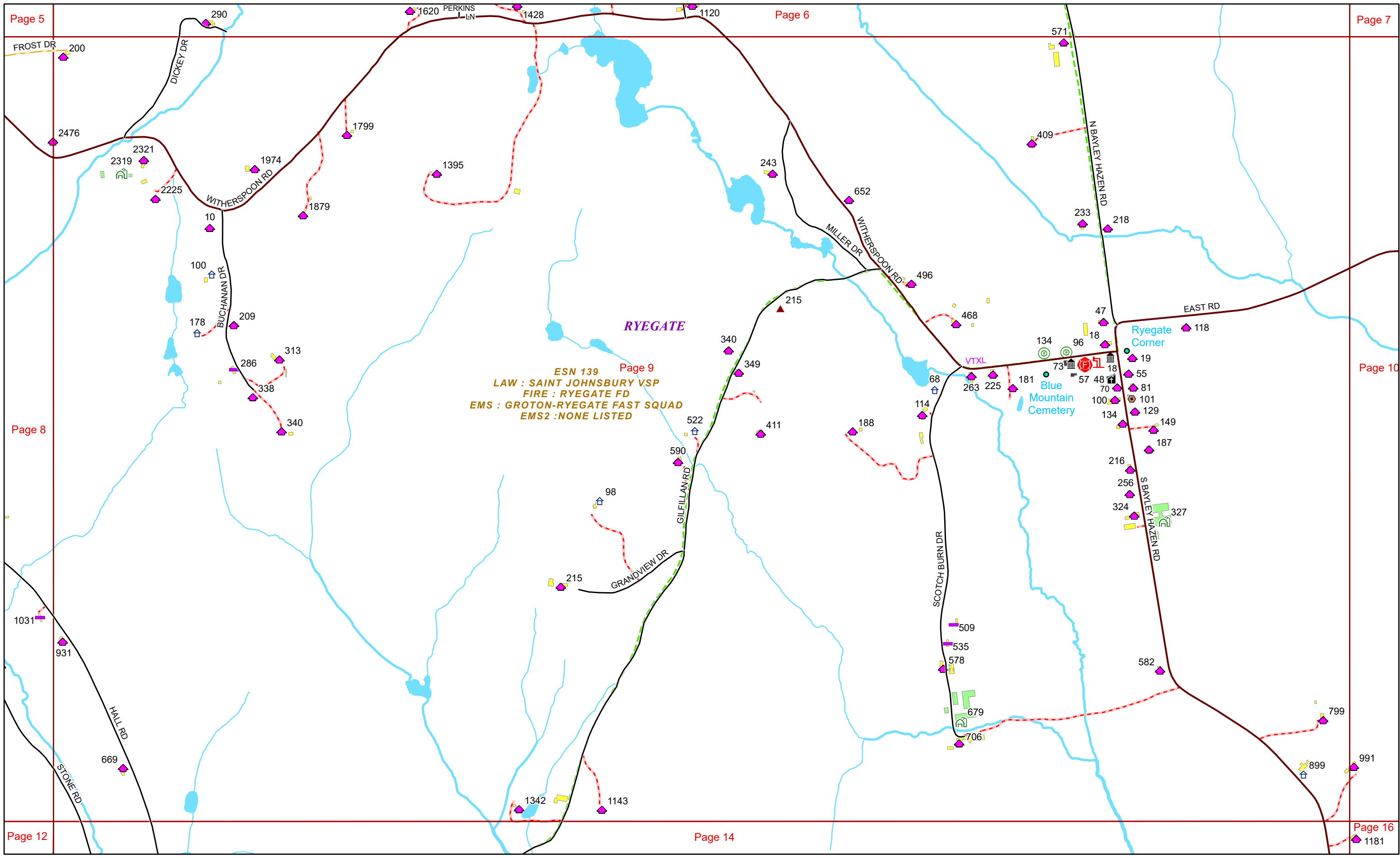


0 0.15 0.3 0.6 Miles 1 inch equals 833 feet

9/16/2024

RYEGATE

Page: 8



ESN 139 Page 9
 LAW : SAINT JOHNSBURY VSP
 FIRE : RYEGATE FD
 EMS : GROTON-RYEGATE FAST SQUAD
 EMS2 : NONE LISTED


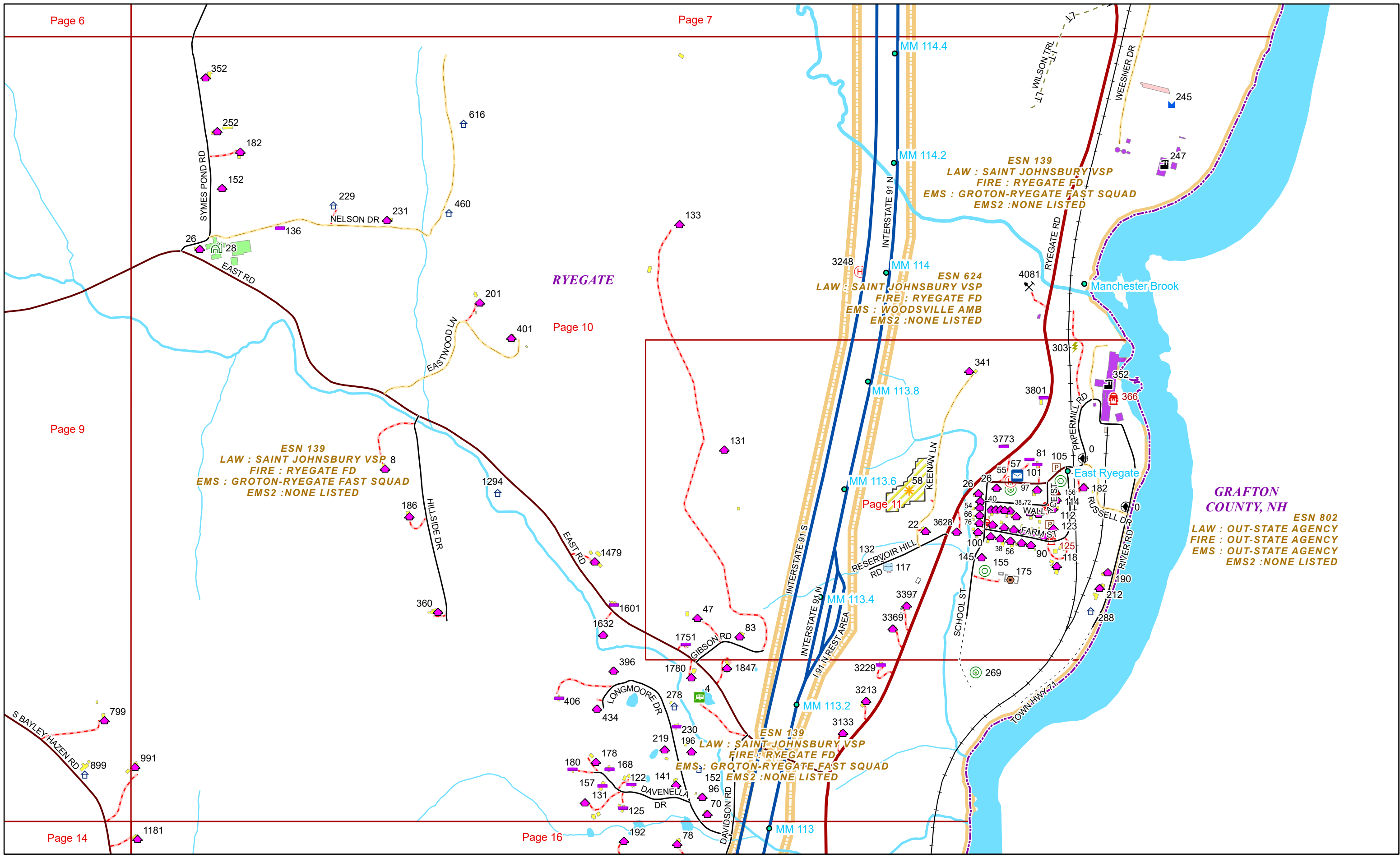


0 0.15 0.3 0.6 Miles 1 inch equals 833 feet

9/16/2024

RYEGATE

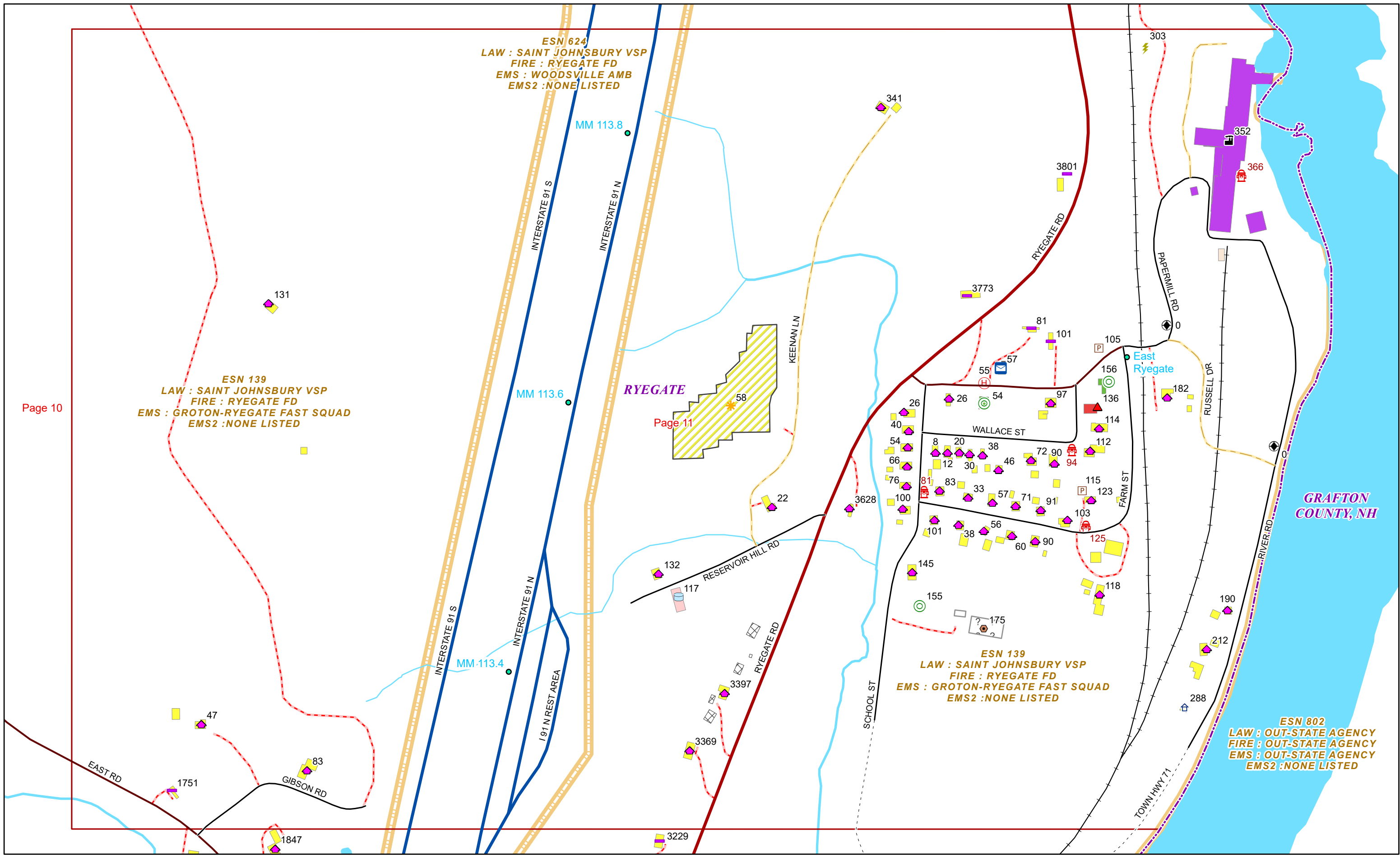
Page: 9



1 inch equals 833 feet

9/16/2024

RYEGATE



1 inch equals 333 feet

9/16/2024

RYEGATE

GROTON

Ryegate Quarry


Ryegate

ESN 139
 LAW : SAINT JOHNSBURY VSP
 FIRE : RYEGATE FD
 EMS : GROTON-RYEGATE FAST SQUAD
 EMS2 : NONE LISTED

RYEGATE


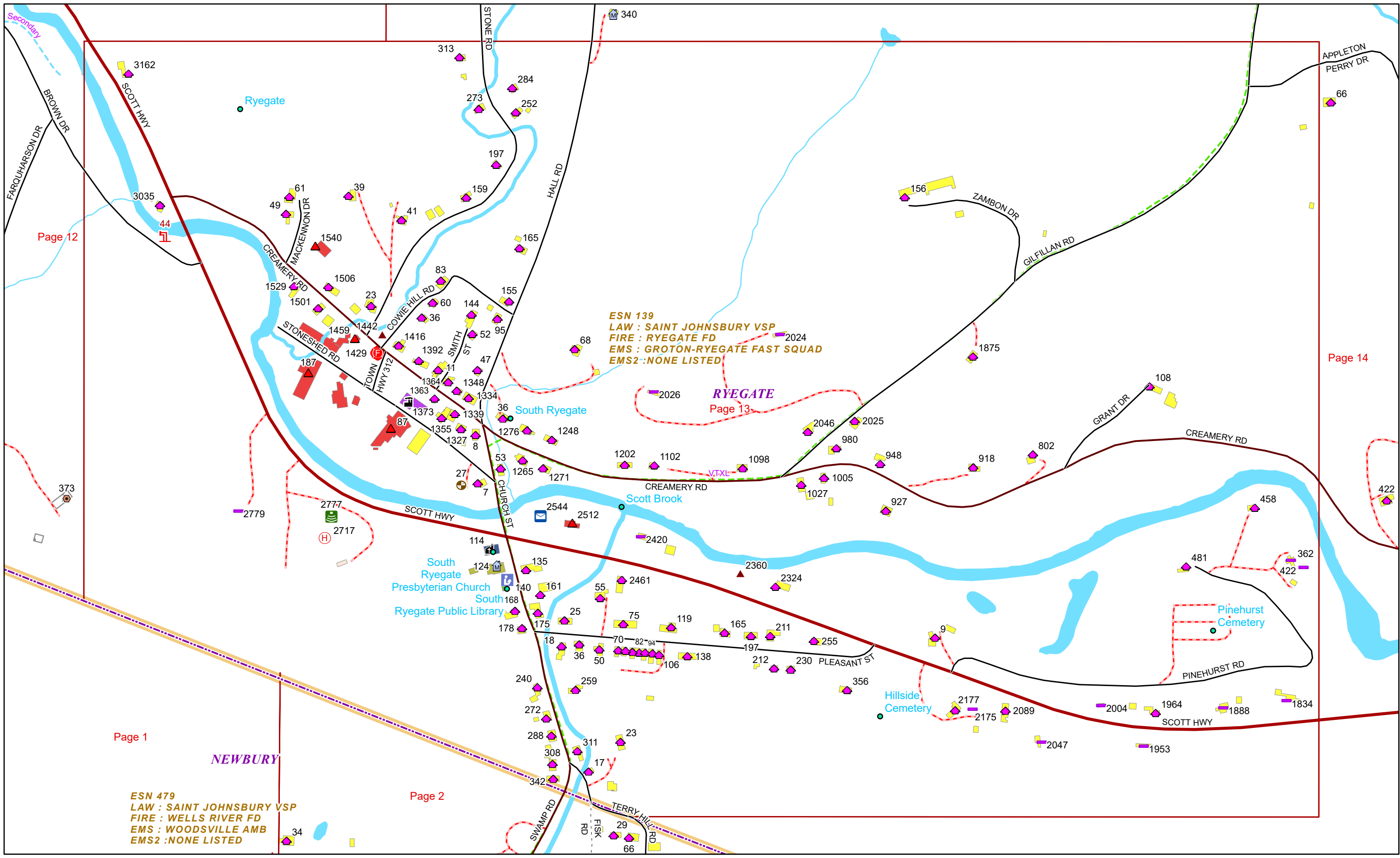
NEWBURY

ESN 479 Page 1
 LAW : SAINT JOHNSBURY VSP
 FIRE : WELLS RIVER FD
 EMS : WOODSVILLE AMB
 EMS2 : NONE LISTED



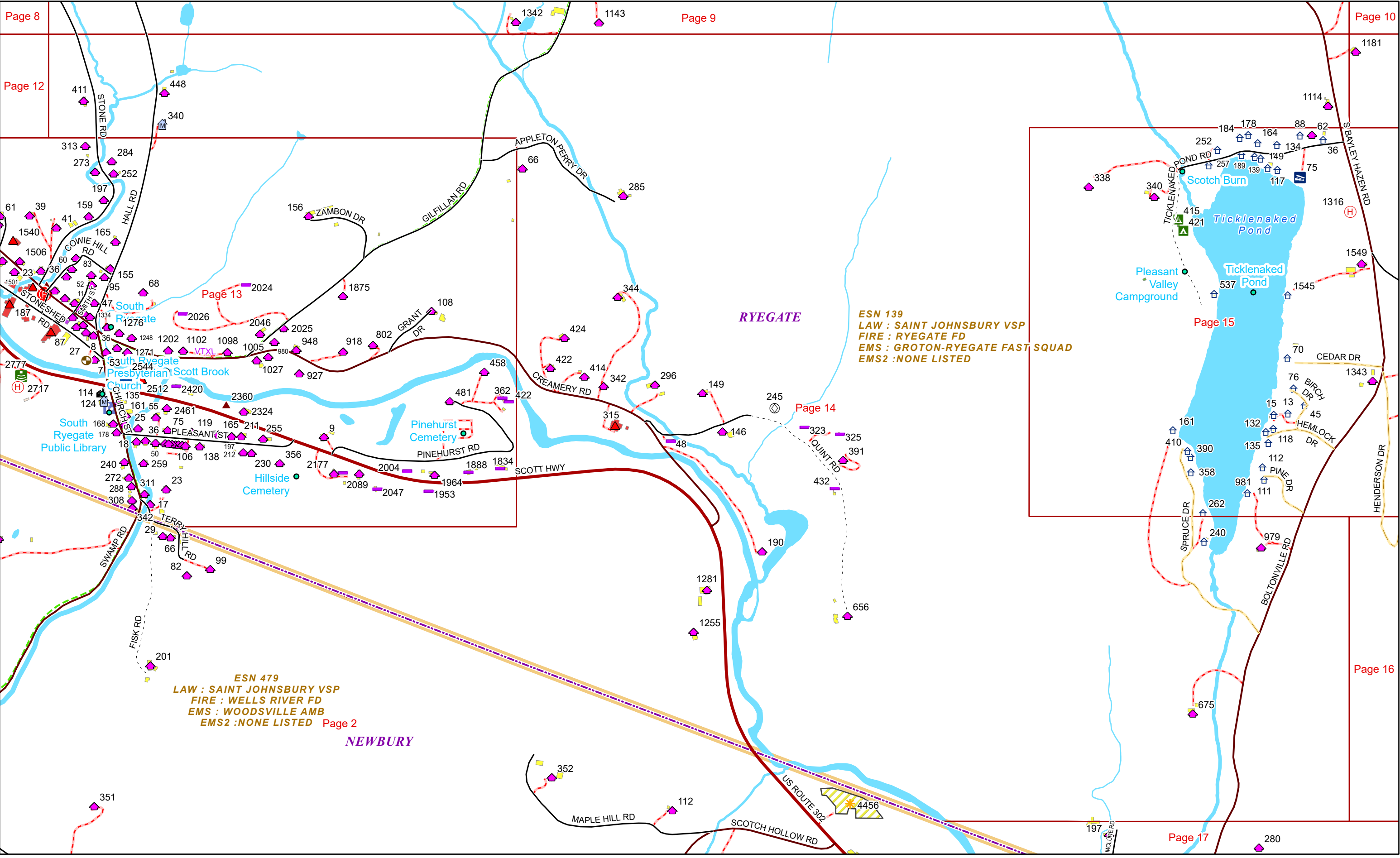
9/16/2024

RYEGATE




9/16/2024

RYEGATE



ESN 479
 LAW : SAINT JOHNSBURRY VSP
 FIRE : WELLS RIVER FD
 EMS : WOODSVILLE AMB
 EMS2 : NONE LISTED Page 2


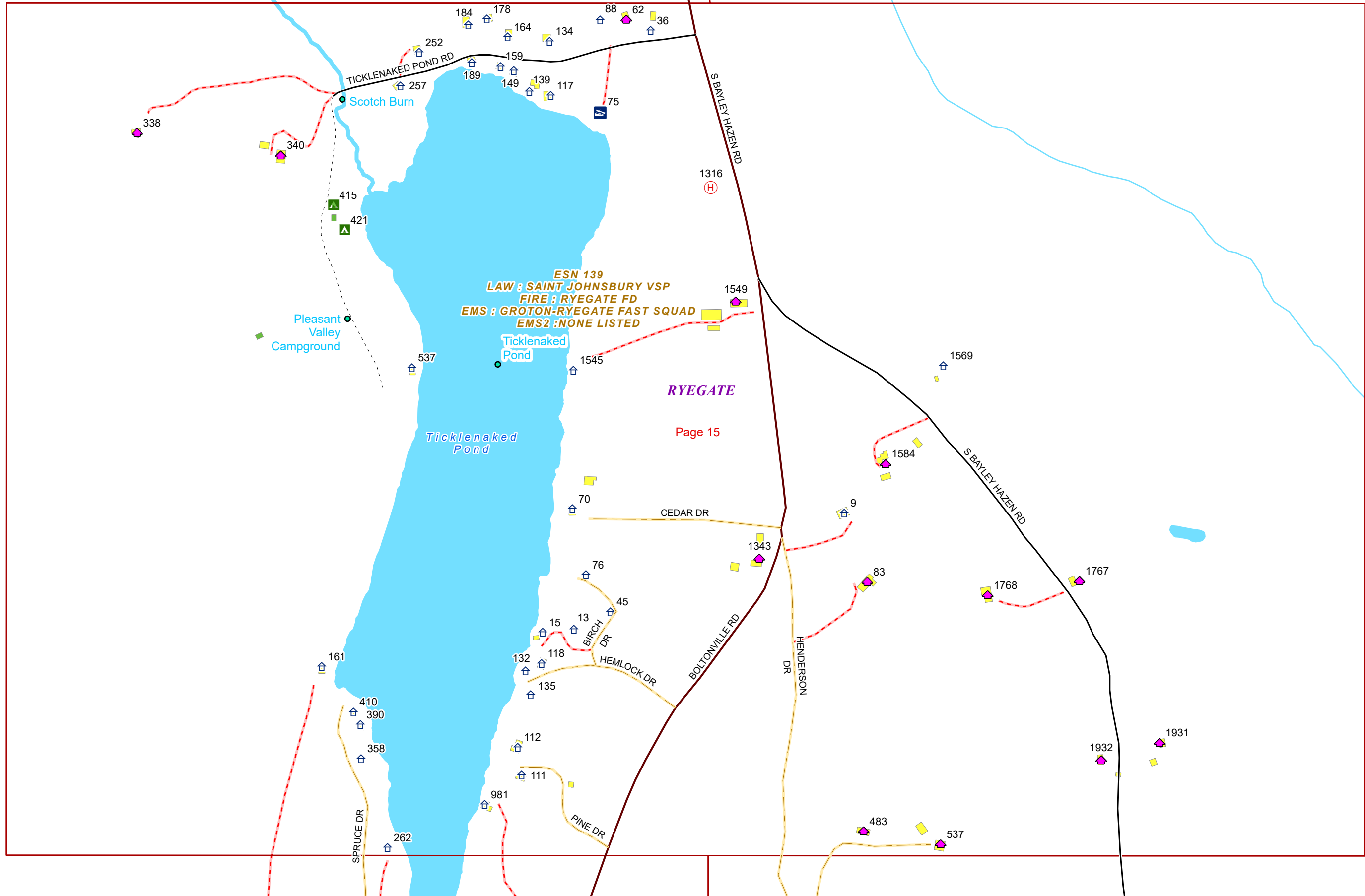
ESN 139
 LAW : SAINT JOHNSBURRY VSP
 FIRE : RYEGATE FD
 EMS : GROTON-RYEGATE FAST SQUAD
 EMS2 : NONE LISTED



9/16/2024


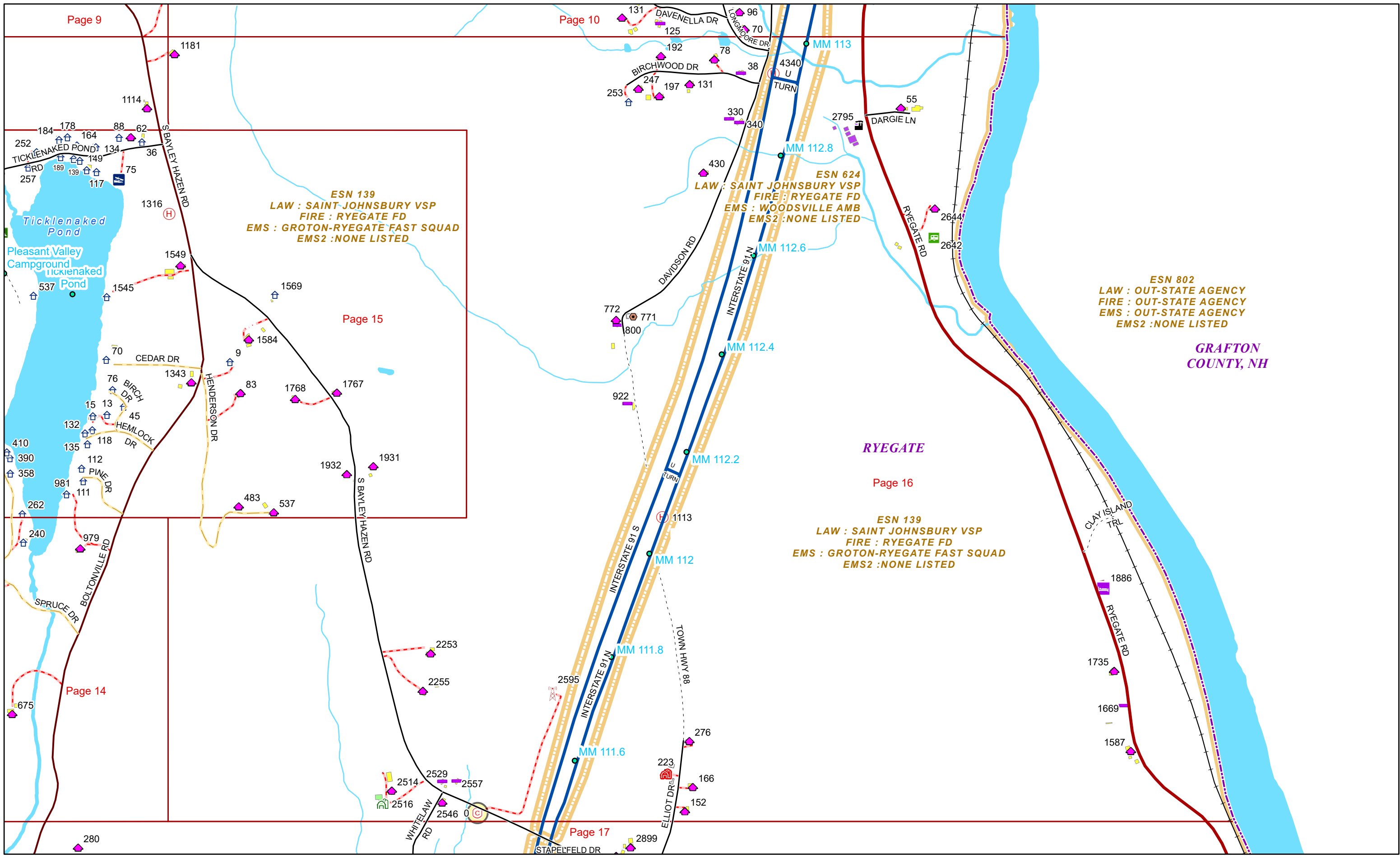
RYEGATE

Page: 14



9/16/2024

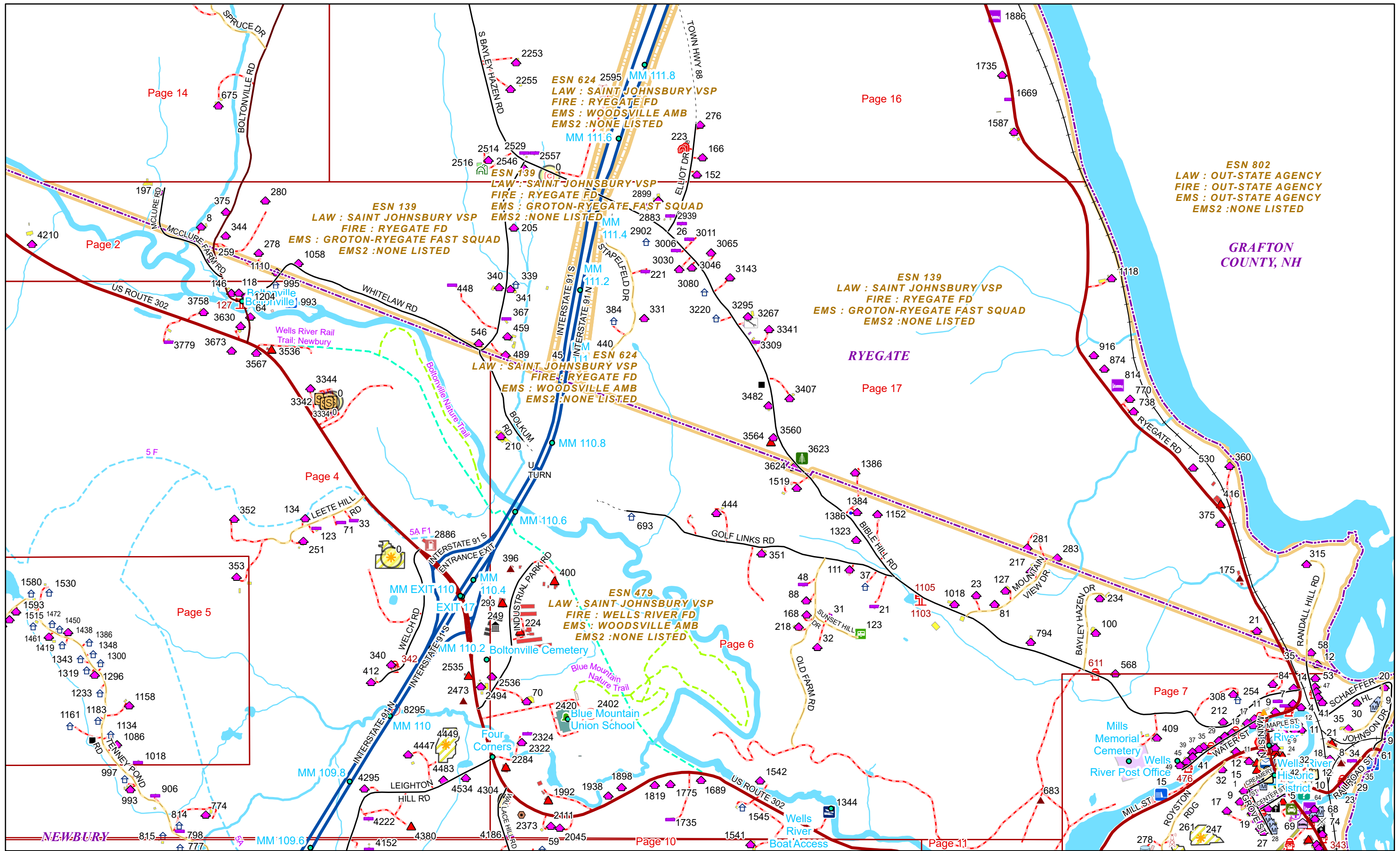
RYEGATE



9/16/2024

RYEGATE

Page: 16



0 0.2 0.4 0.8 Miles 1 inch equals 1,167 feet 9/16/2024

RYEGATE

Page: 17