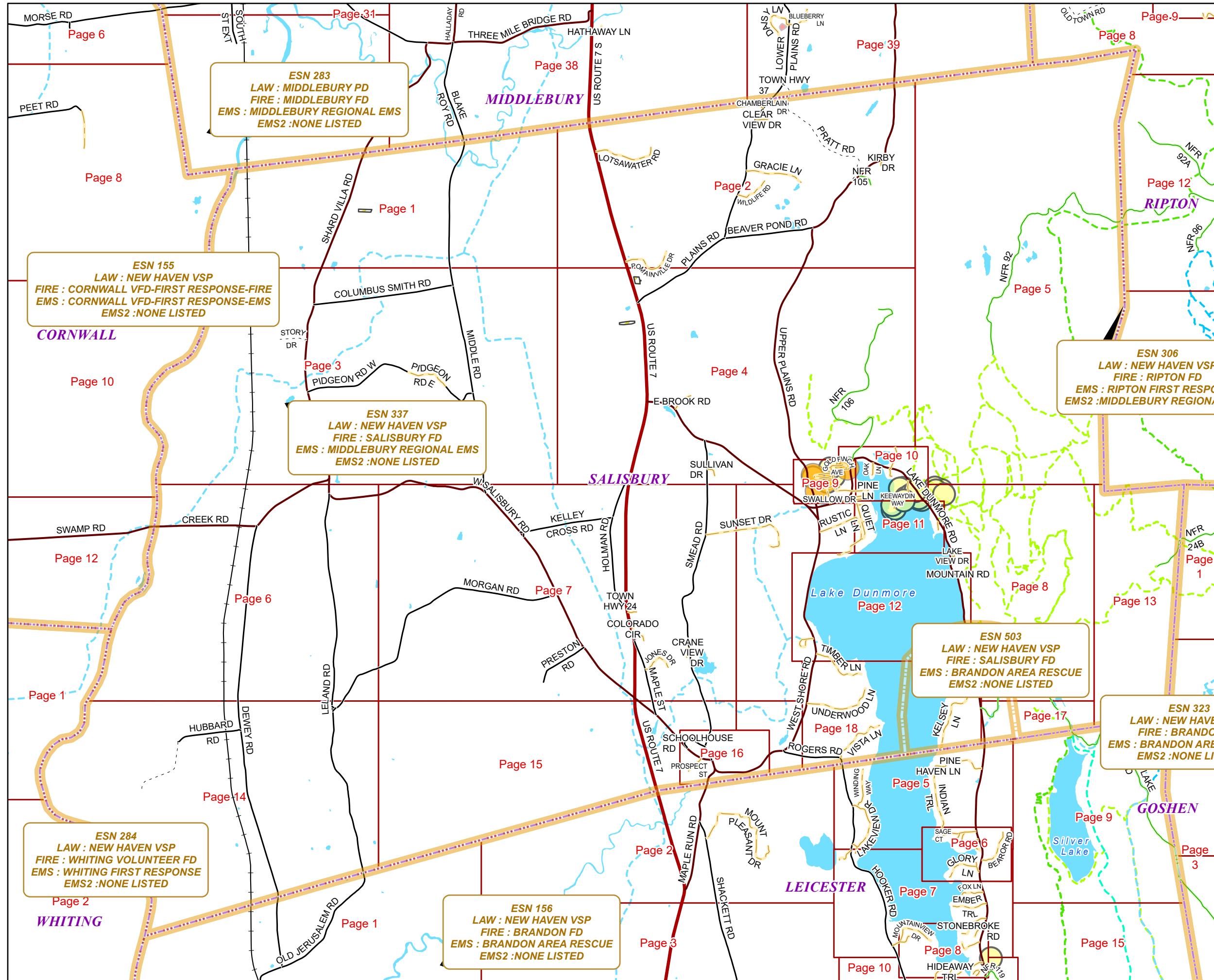


**SALISBURY**




**E911 Mapbook with GIS Data**  
 Use constraints: The 911 related data layers (Esites, Landmarks, Roads, Driveways, Footprints, Atlas Sheets, ESZ, etc.) were developed and designed for 911 purposes only. The user should understand that the nature of the 911 data layers means they are never complete. Each municipal government is responsible for maintenance of the 911 database. Other data (non-911 related) used in the Vermont 911 Mapbook is acquired from the Vermont Center for Geographic Information (VCGI) ([vcgi.vermont.gov](http://vcgi.vermont.gov)) and other Vermont organizations.

**Disclaimer:**  
 This Vermont 911 Mapbook and Public GIS data is for general reference only. Data layers that appear on the map may or may not be accurate, current, or otherwise reliable. The Enhanced 911 Board and the State of Vermont make no representations of any kind, including but not limited to the warranties of merchantability or fitness for a particular use, nor are any such warranties to be implied with respect to the GIS data and Mapbook.

**For questions/updates, contact:**  
 Vermont Enhanced 911 Board  
 6 Baldwin St – 2nd Floor  
 Montpelier VT 05633-7960

Phone: 802-828-4911  
 Email: [e911.info@vermont.gov](mailto:e911.info@vermont.gov)  
 Web site: [e911.vermont.gov](http://e911.vermont.gov)



























9/16/2024



























































# Legend





























## ESITES




























### SITETYPE

-  \*\*COMMERCIAL
-  \*\*CULTURAL
-  \*\*EDUCATIONAL
-  \*\*GOVERNMENT
-  \*\*INDUSTRIAL
-  \*\*OTHER COMMERCIAL
-  \*\*PUBLIC GATHERING
-  \*\*UTILITY
-  ABANDONED
-  ACCESS POINT
-  ACCESSORY BARN
-  ACCESSORY BUILDING
-  AIR SUPPORT / MAINTENANCE FACILITY
-  AIR TRAFFIC CONTROL CENTER / COMMAND CENTER
-  AIRPORT TERMINAL
-  AMBULANCE SERVICE
-  AUDITORIUM / CONCERT HALL / THEATER / OPERA HOUSE
-  BANK
-  BOAT RAMP / DOCK
-  BORDER CROSSING
-  BORDER PATROL
-  BREWERY
-  BUS STATION / DISPATCH FACILITY
-  CAMP
-  CAMPGROUND
-  CEMETERY

-  CITY / TOWN HALL
-  COAST GUARD
-  COLLEGE / UNIVERSITY
-  COMMERCIAL CONSTRUCTION SERVICE
-  COMMERCIAL FARM
-  COMMERCIAL GARAGE
-  COMMERCIAL W/RESIDENCE
-  COMMUNICATION BOX
-  COMMUNICATION TOWER
-  COMMUNITY / RECREATION FACILITY
-  CONDOMINIUM
-  COURT HOUSE
-  CUSTOMS SERVICE
-  DAY CARE FACILITY
-  DEVELOPMENT SITE
-  EBS TOWER
-  EMERGENCY PHONE / CALLBOX
-  FAIR / EXHIBITION/ RODEO GROUNDS
-  FERRY TERMINAL / DISPATCH FACILITY
-  FIRE STATION
-  FISH FARM / HATCHERY
-  FITNESS FACILITY
-  FOOD DISTRIBUTION CENTER
-  GAS STATION
-  GATED W/BUILDING
-  GATED W/O BUILDING
-  GOLF COURSE
-  GRAVEL PIT / QUARRY / MINE

-  GREENHOUSE / NURSERY
-  GROCERY STORE
-  HARBOR / MARINA
-  HAZARDOUS MATERIALS FACILITY
-  HAZARDOUS STORAGE FACILITY
-  HEALTH CLINIC
-  HELIPAD / HELIPORT / HELISPOT
-  HISTORIC SITE / POINT OF INTEREST
-  HOSPITAL / MEDICAL CENTER
-  HOUSE OF WORSHIP
-  HYDROELECTRIC FACILITY
-  ICE ARENA
-  INSTITUTIONAL RESIDENCE / DORM / BARRACKS
-  LANDFILL
-  LAW ENFORCEMENT
-  LIBRARY
-  LODGING B&B / HOTEL / MOTEL / INN
-  LOOKOUT TOWER
-  LUMBER MILL / SAW MILL
-  MANUFACTURING FACILITY
-  MOBILE HOME
-  MORGUE
-  MULTI-FAMILY DWELLING
-  MUSEUM
-  NATIONAL GUARD /
-  NUCLEAR FACILITY
-  NURSING HOME / LONG TERM CARE
-  OFFICE BUILDING

-  OIL / GAS FACILITY
-  OTHER
-  OTHER RESIDENTIAL
-  OUTPATIENT CLINIC
-  PARK AND RIDE / COMMUTER
-  PHARMACY
-  PICNIC AREA
-  POST OFFICE
-  PRISON / CORRECTIONAL FACILITY
-  PRIVATE AND EXPRESS SHIPPING FACILITY
-  PSAP
-  PUBLIC BEACH
-  PUBLIC TELEPHONE
-  PUBLIC WATER SUPPLY INTAKE
-  PUBLIC WATER SUPPLY WELL
-  PUMP STATION
-  RACE TRACK / DRAGSTRIP
-  RAILROAD STATION
-  RESIDENTIAL FARM
-  REST STOP / ROADSIDE PARK
-  RESTAURANT
-  RETAIL FACILITY
-  RV HOOKUP
-  SCHOOL K / 12
-  SEASONAL HOME
-  SHOOTING RANGE
-  SINGLE FAMILY DWELLING
-  SKI AREA / ALPINE





-  SOLAR FACILITY
-  SPORTS ARENA /
-  STATE CAPITOL
-  STATE GARAGE
-  STATE GOVERNMENT FACILITY
-  STATE PARK
-  STORAGE UNITS
-  SUBSTATION
-  SUGARHOUSE
-  TEMPORARY STRUCTURE
-  TOWN GARAGE
-  TOWN OFFICE
-  TRAILHEAD
-  TRANSFER STATION
-  UNKNOWN
-  US FOREST FACILITY
-  US GOVERNMENT FACILITY
-  UTILITY POLE W/PHONE
-  VETERINARY HOSPITAL / CLINIC
-  VISITOR / INFORMATION CENTER
-  WAREHOUSE
-  WASTE / BIOMASS FACILITY
-  WASTEWATER TREATMENT PLANT
-  WATER TANK
-  WATER TOWER
-  WIND FACILITY / WIND TOWER
-  YOUTH CAMP

# Legend

## Roads

-  Interstate Highway
-  US Highway
-  State Highway
-  Town Highway Class 1
-  Town Highway Class 2
-  Town Highway Class 3
-  Town Highway Class 4
-  Private
-  Driveway
-  Discontinued Road
-  Legal Trail
-  Ferry
-  Military - no public access
-  National Forest Highway
-  State Forest Highway
-  Proposed
-  Rivers
-  Driveways
- 

## Hydrants

-  Drafting Site
-  Dry Hydrant
-  Municipal Hydrant
-  Pressurized Hydrant

## Townline





## Emergency Service Zones



## FootPrints

-  Airport
-  Solar Field
-  Alpine Trail Easiest
-  Alpine Trail Intermediate
-  Alpine Trail Advanced
-  Alpine Trail Expert
-  Alpine Glade Marked
-  Alpine Glade Not Marked
-  Building
-  Farm
-  Golf Course
-  Quarry
-  Park
-  Shopping Center
-  Stadium/Arena
-  Other

## Addressing Error

-  Orange - Duplicated Addressed Building
-  Yellow - Unnumbered Building


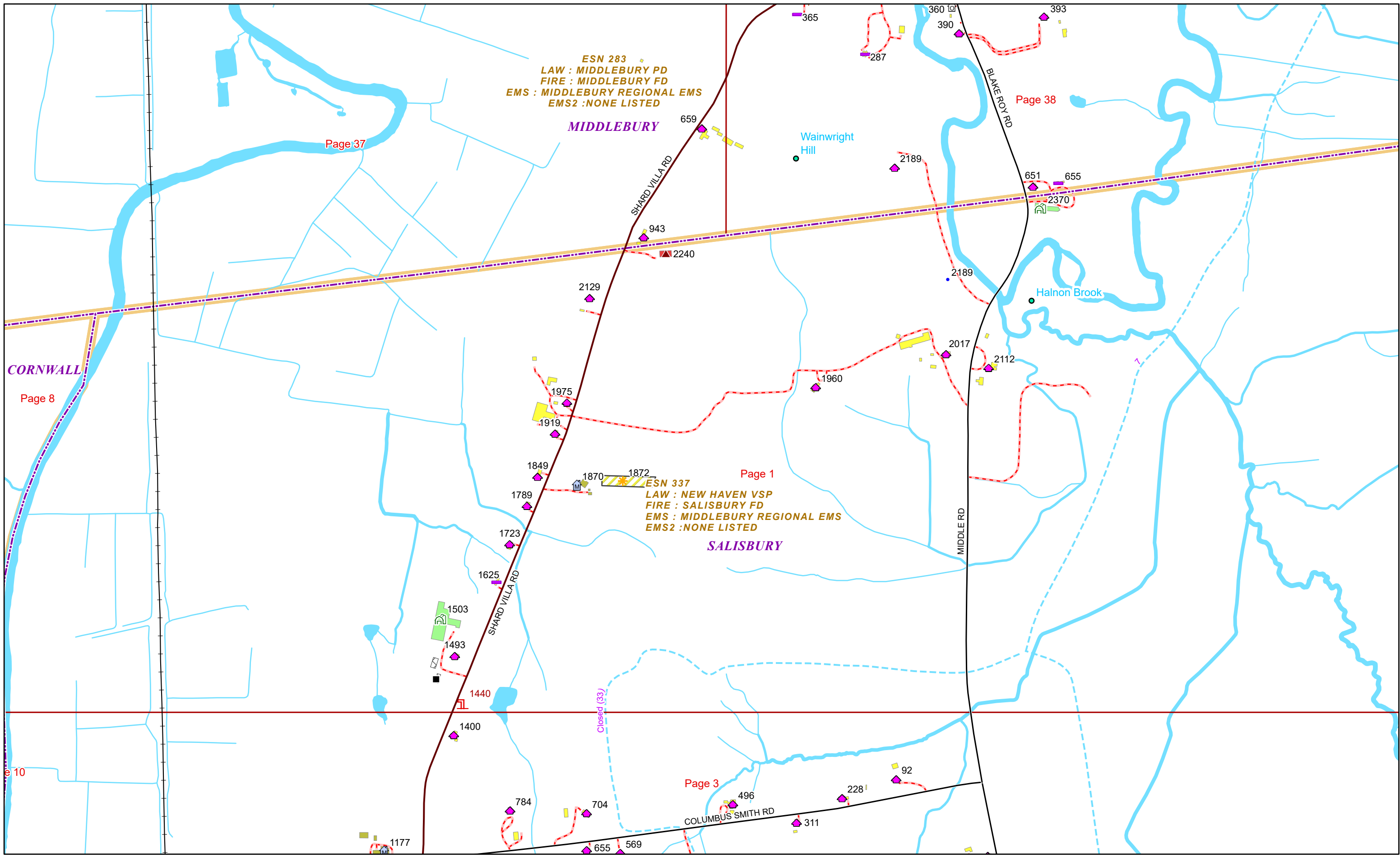
# SALISBURY Road Name Index

ROAD NAME	PAGE(S)
BAY SHORE DR	11
BEAVER POND RD	2
BLUE JAY AVE	9
CARDINAL AVE	9
CHAMBERLAIN DR	2
CHICKADEE AVE	9
CLEAR VIEW DR	2
COLORADO CIR	7
COLUMBUS SMITH RD	3
CRANE VIEW DR	7
CREEK RD	6,12
DEWEY RD	1,6,14
E BROOK RD	4
GOLD FINCH AVE	9
GRACIE LN	2
HOLMAN RD	4,7
HUBBARD RD	14
JONES DR	7
KEEWAYDIN WAY	10,11
KELLEY CROSS RD	7
KELSEY LN	18
KIRBY DR	2
LAKE DUNMORE RD	4,5,8,9,10,11,24,17,18
LAKE DUNMORE RD FRK	8
LAKE VIEW DR	8,12
LEISURE LN	12,18
LELAND RD	1,6,14
LOONEY LN	9
LOTSAWATER RD	2
LOWER PLAINS RD	2
MAPLE ST	2,7,15,16
MIDDLE RD	1,3,7
MISTY LN	11

ROAD NAME	PAGE(S)
MOOSALAMOO CLUB RD	9,10
MORGAN RD	6,7,14
MOUNTAIN RD	12
N POND RD	4,10
NFR 105	2
NFR 106	4,10
NFR 24B	1,13
NFR 92	5,12
NUTMEG LN	10
OAK LN	10
OWLS AVE	9
PIDGEON RD E	3
PIDGEON RD W	3
PINE LN	9,10
PLAINS RD	2,4
POMAINVILLE DR	2,4
PRATT RD	2
PRESTON RD	7
PROSPECT ST	16
QUIET LN	9,10,11
ROBINS RD	9
ROGERS RD	5,17,18
RUSTIC LN	8,11,12
SCHOOLHOUSE RD	16
SEAGUL CIR	9
SFH	8,12,18
SHARD VILLA RD	1,3,37
SILVER LAKE RD	16,9,13,34,18
SMEAD RD	4,7,15,16
STORY DR	3
SULLIVAN DR	4
SUNSET DR	7,8
SWALLOW DR	8,9

ROAD NAME	PAGE(S)
TIMBER LN	12,18
TOWN HWY 15	7
TOWN HWY 17	14
TOWN HWY 24	7
TRUDEAU RD	7
UNDERWOOD LN	18
UPPER PLAINS RD	2,4,8,9
US ROUTE 7	2,4,7,15,38
VISTA LN	18
W SALISBURY RD	3,6,7,15
WATERHOUSE DR	12
WEST SHORE RD	8,12,16,17,18
WILDLIFE RD	2
WOODPECKER AVE	9



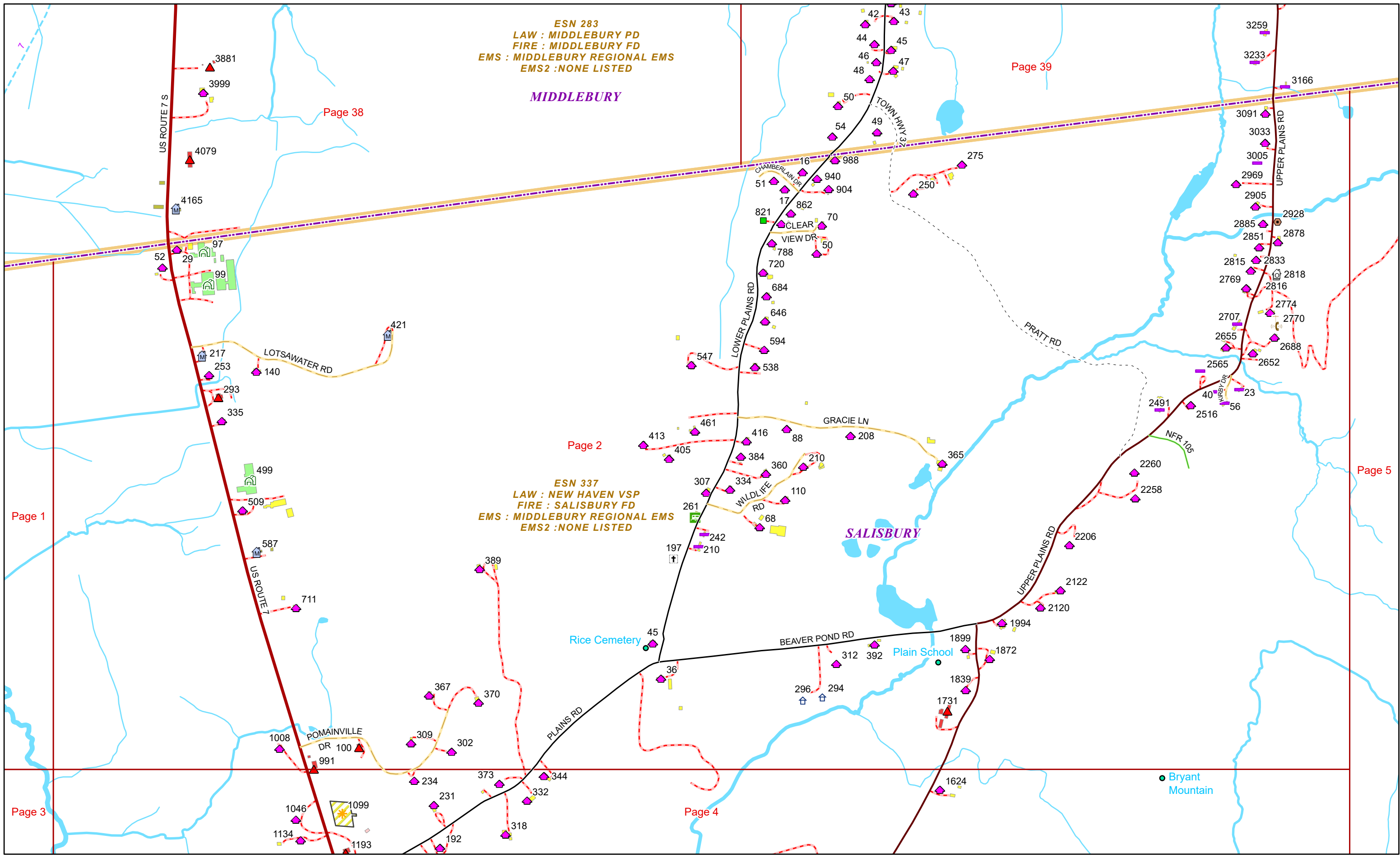


1 inch equals 750 feet

9/16/2024

**SALISBURY**

**Page: 1**



ESN 283  
LAW : MIDDLEBURY PD  
FIRE : MIDDLEBURY FD  
EMS : MIDDLEBURY REGIONAL EMS  
EMS2 : NONE LISTED

MIDDLEBURY

ESN 337  
LAW : NEW HAVEN VSP  
FIRE : SALISBURY FD  
EMS : MIDDLEBURY REGIONAL EMS  
EMS2 : NONE LISTED

SALISBURY

Rice Cemetery

Plain School

Bryant Mountain

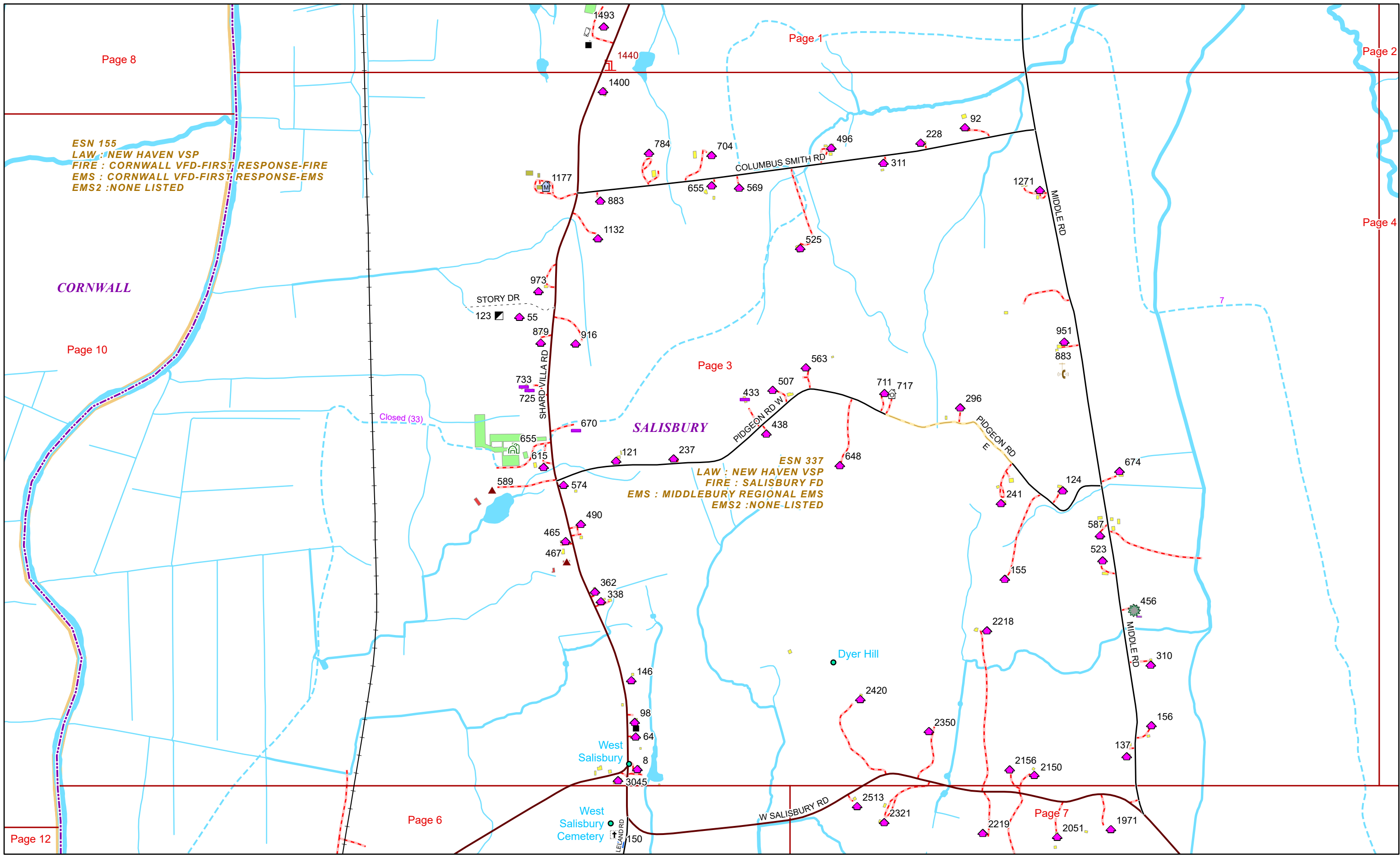


0 0.15 0.3 0.6 Miles 1 inch equals 833 feet

9/16/2024

**SALISBURY**

**Page: 2**



ESN 155  
LAW : NEW HAVEN VSP  
FIRE : CORNWALL VFD-FIRST RESPONSE-FIRE  
EMS : CORNWALL VFD-FIRST RESPONSE-EMS  
EMS2 : NONE LISTED

ESN 337  
LAW : NEW HAVEN VSP  
FIRE : SALISBURY FD  
EMS : MIDDLEBURY REGIONAL EMS  
EMS2 : NONE LISTED



0 0.15 0.3 0.6 Miles

1 inch equals 917 feet

9/16/2024

**SALISBURY**

**Page: 3**

Page 8

Page 1

Page 2

Page 4

Page 10

Page 3

Page 6

Page 12

Page 7

ESN 337  
LAW : NEW HAVEN VSP  
FIRE : SALISBURY FD  
EMS : MIDDLEBURY REGIONAL EMS  
EMS2 : NONE LISTED

Page 4  
**SALISBURY**

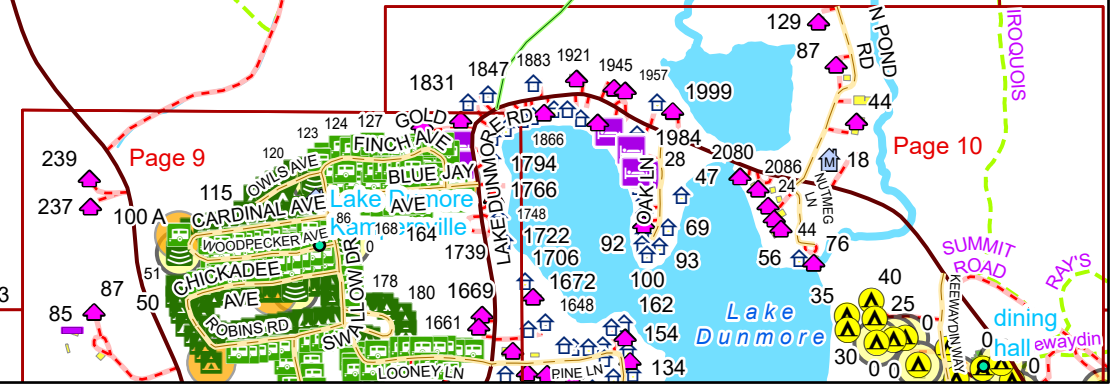
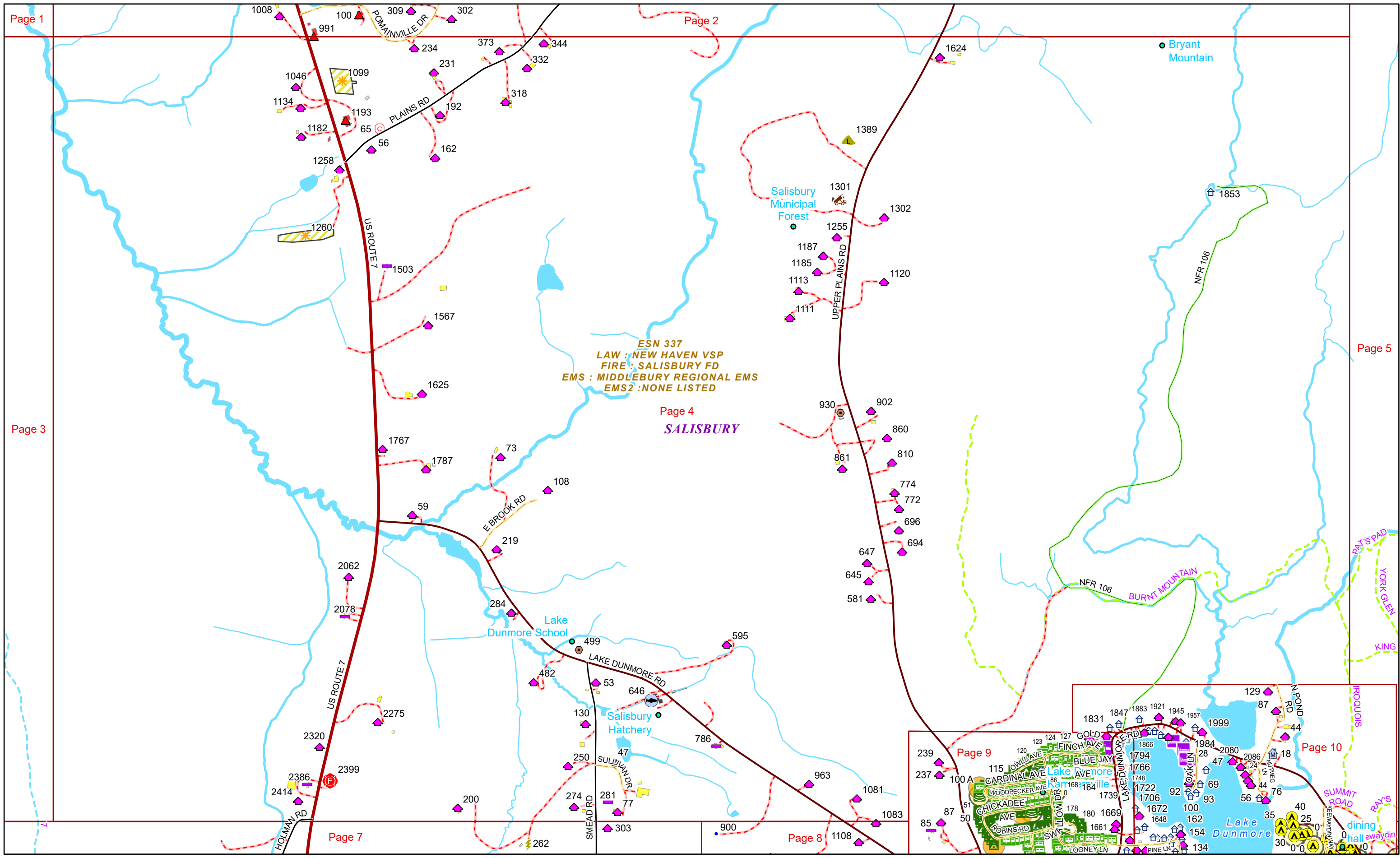


0 0.15 0.3 0.6 Miles 1 inch equals 833 feet

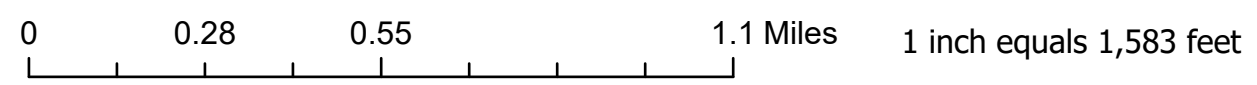
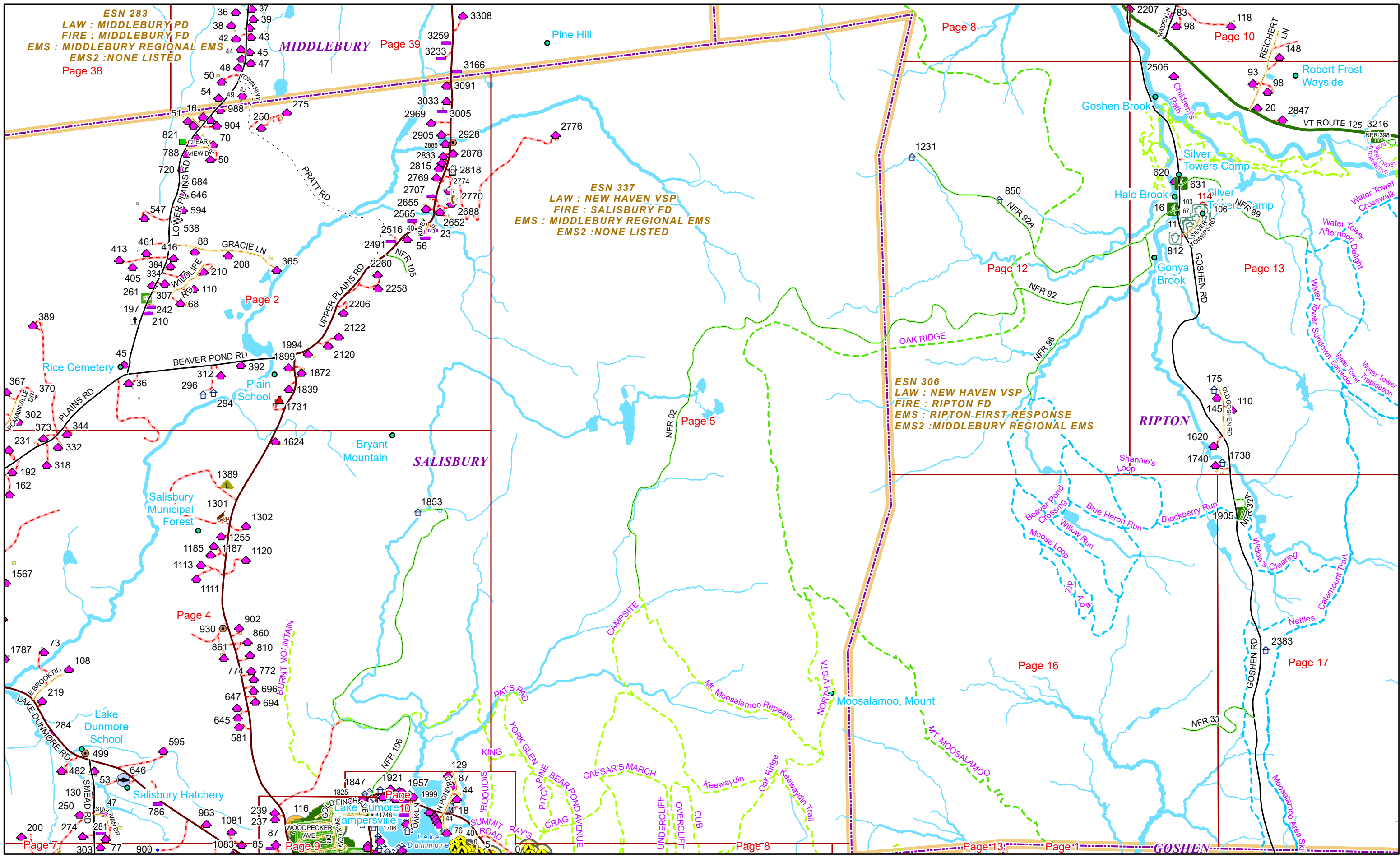
9/16/2024

**SALISBURY**

**Page: 4**





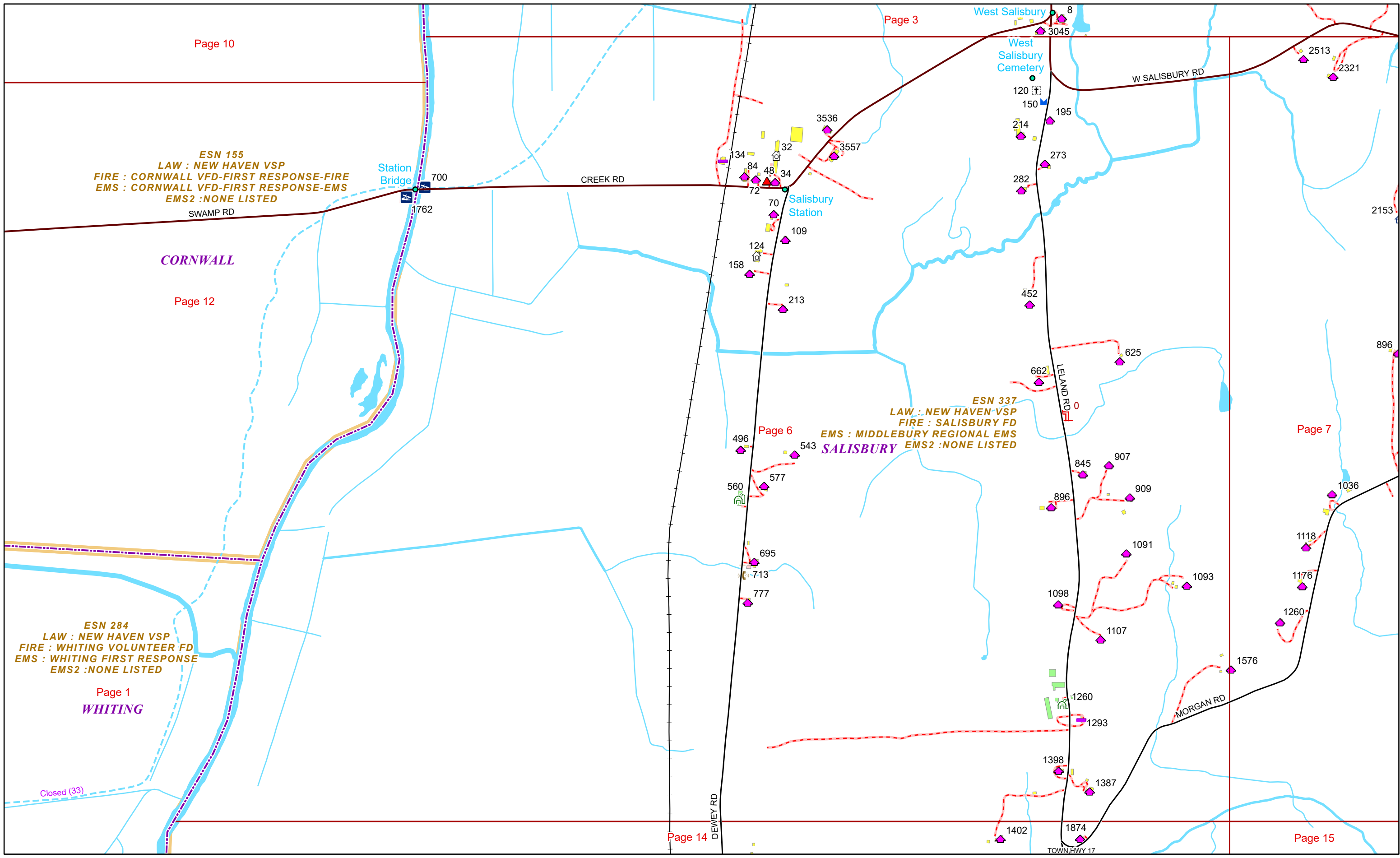


9/16/2024

**SALISBURY**

**Page: 5**






ESN 155  
 LAW : NEW HAVEN VSP  
 FIRE : CORNWALL VFD-FIRST RESPONSE-FIRE  
 EMS : CORNWALL VFD-FIRST RESPONSE-EMS  
 EMS2 : NONE LISTED

CORNWALL

ESN 337  
 LAW : NEW HAVEN VSP  
 FIRE : SALISBURY FD  
 EMS : MIDDLEBURY REGIONAL EMS  
 EMS2 : NONE LISTED

ESN 284  
 LAW : NEW HAVEN VSP  
 FIRE : WHITING VOLUNTEER FD  
 EMS : WHITING FIRST RESPONSE  
 EMS2 : NONE LISTED

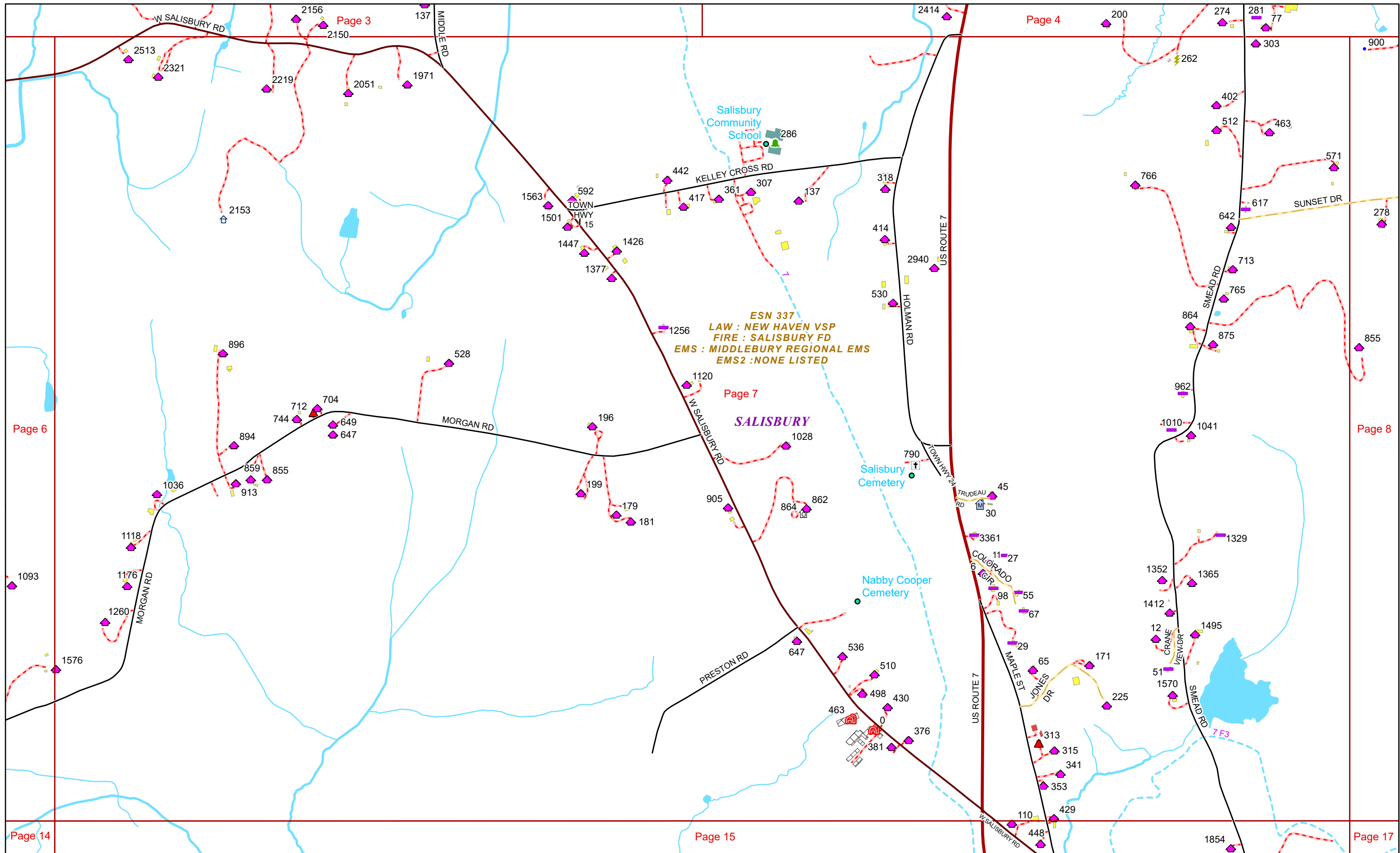
Page 1  
 WHITING



9/16/2024

**SALISBURY**

**Page: 6**



Page 6

Page 4

Page 3

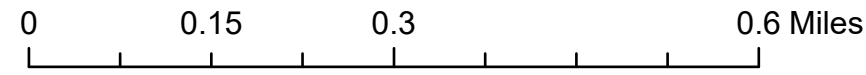
Page 7

Page 8

Page 14

Page 15

Page 17


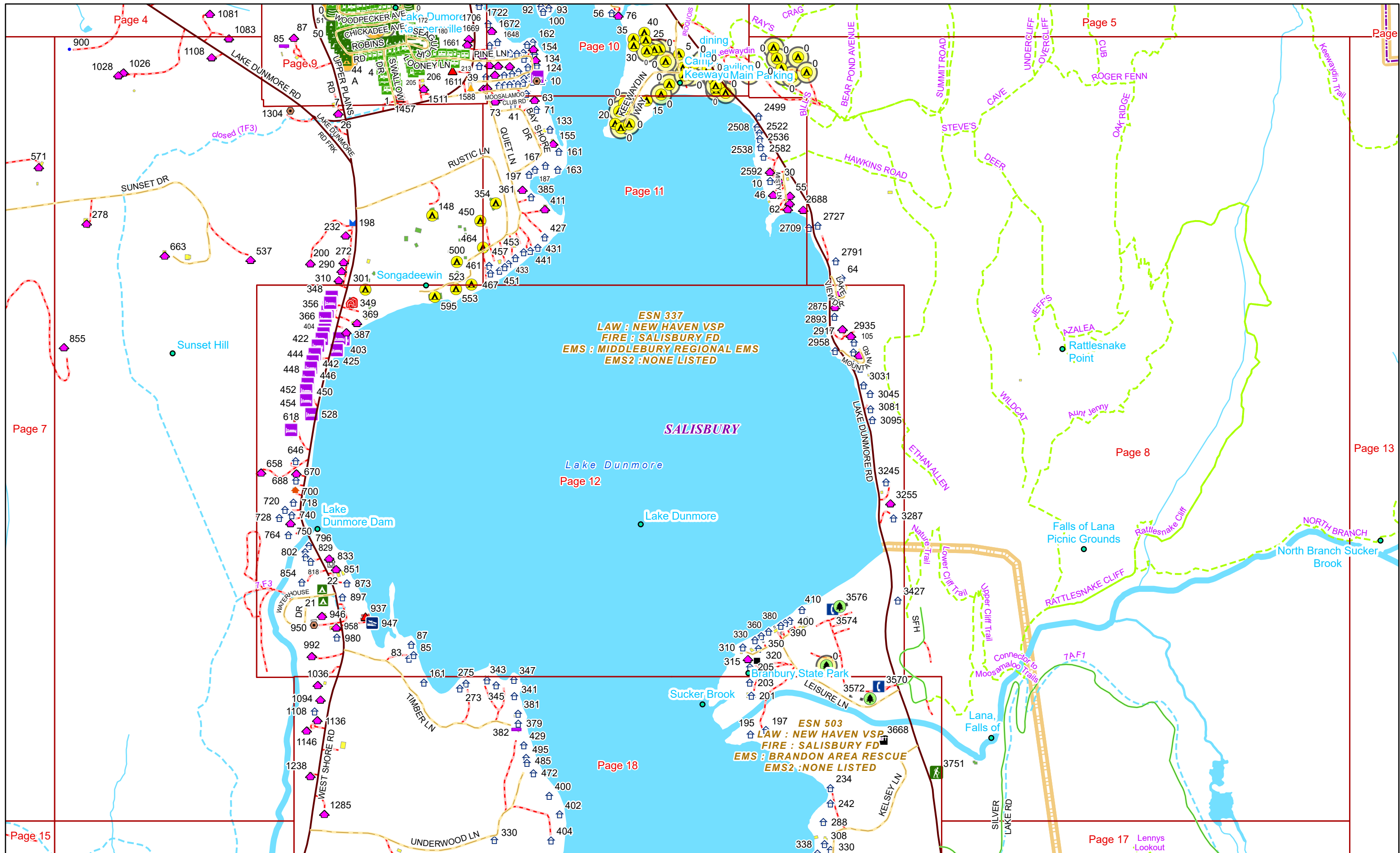


1 inch equals 833 feet

9/16/2024

**SALISBURY**

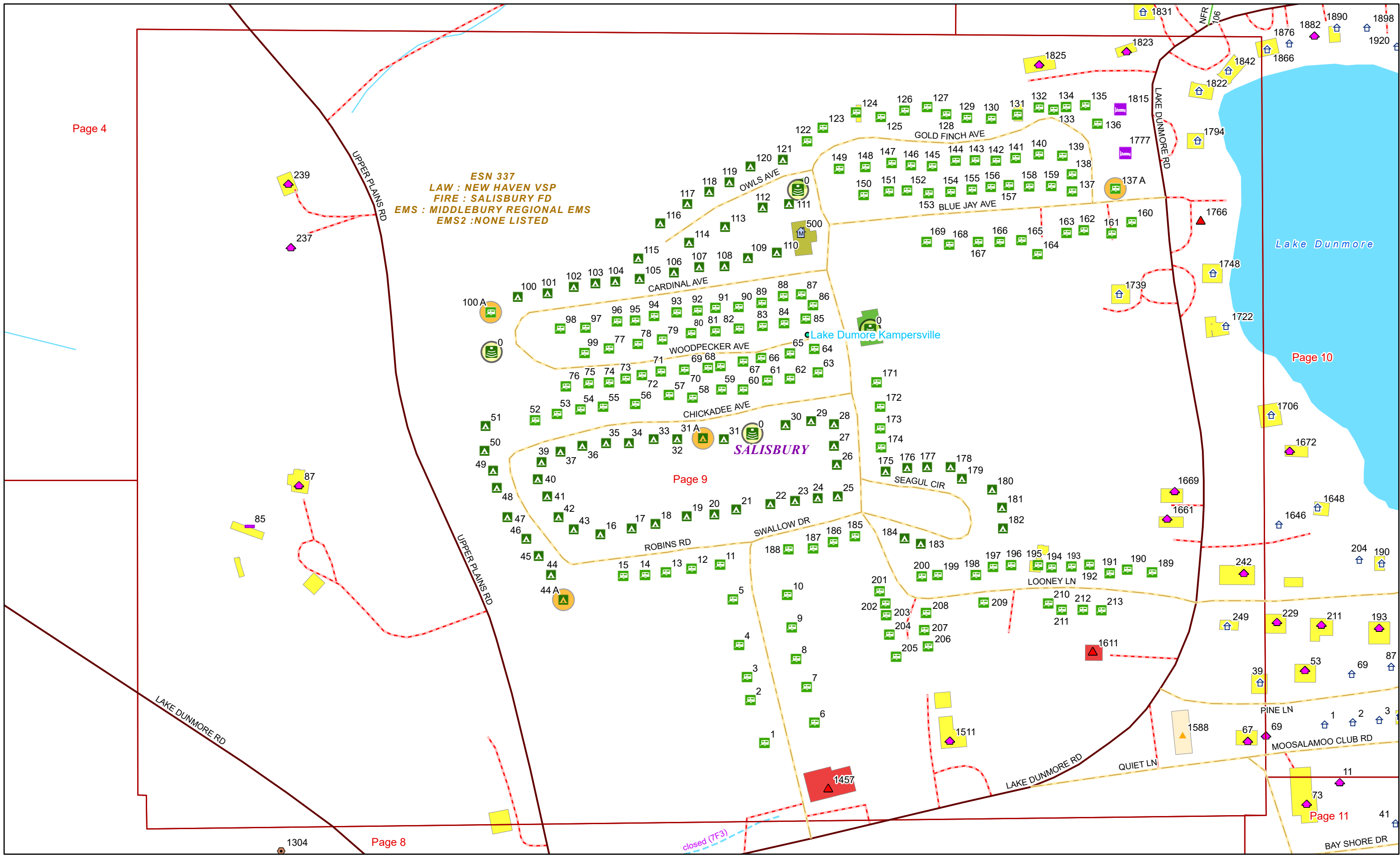
**Page: 7**



9/16/2024

**SALISBURY**

ESN 337  
LAW : NEW HAVEN VSP  
FIRE : SALISBURY FD  
EMS : MIDDLEBURY REGIONAL EMS  
EMS2 : NONE LISTED



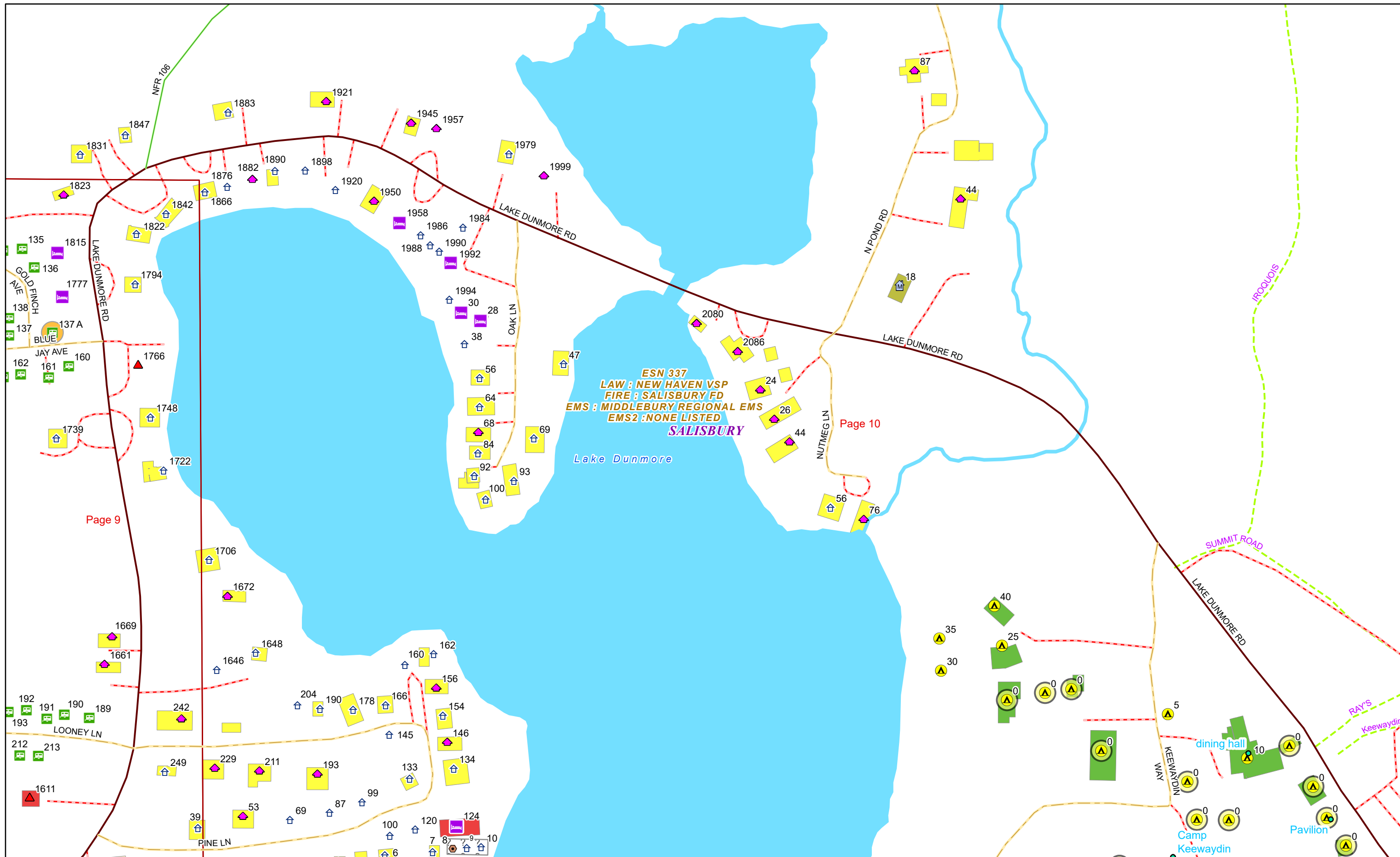
0 0.03 0.06 0.11 Miles

1 inch equals 167 feet

9/16/2024

**SALISBURY**





0 0.03 0.06 0.11 Miles

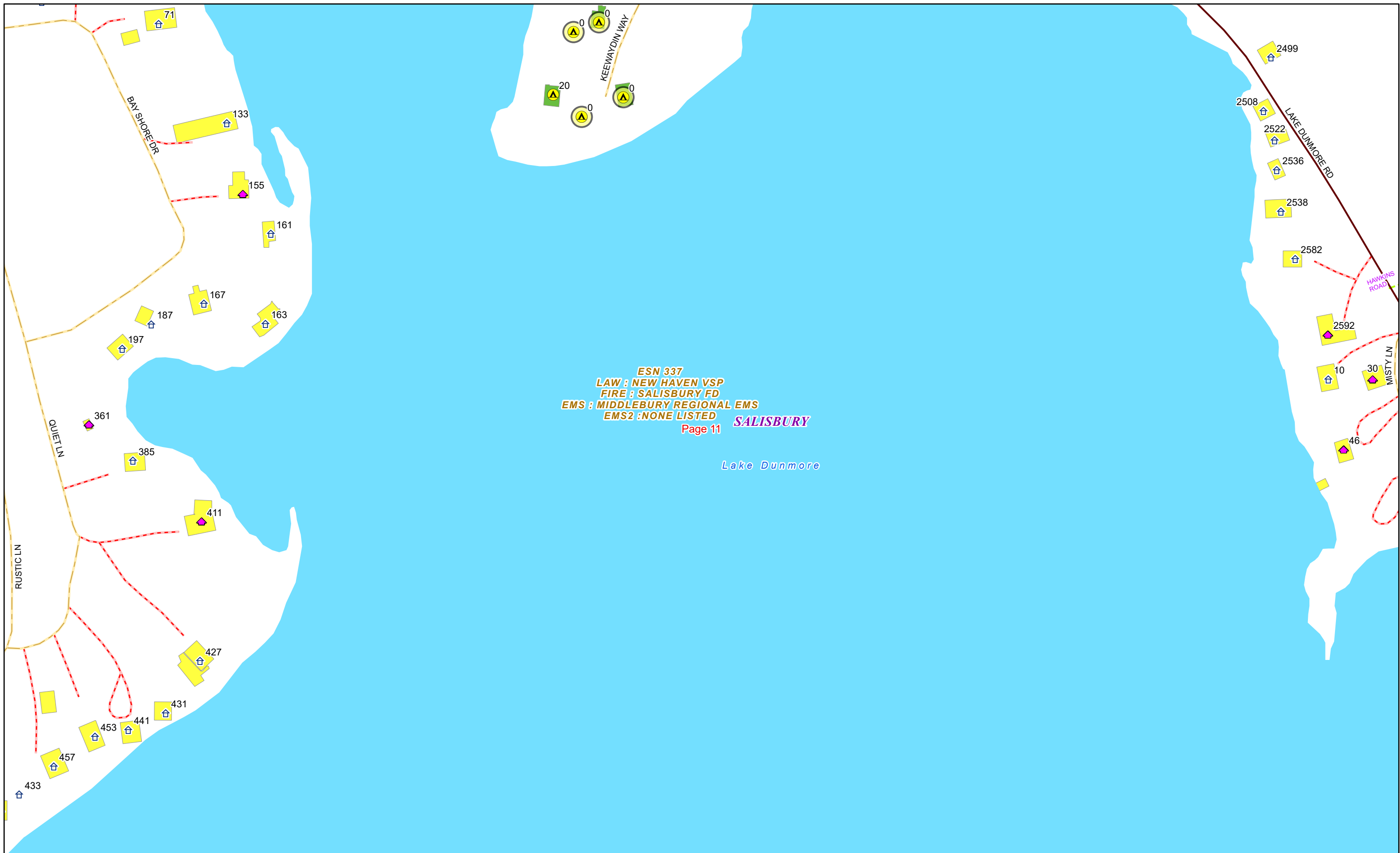
1 inch equals 167 feet

9/16/2024

**SALISBURY**

**Page: 10**





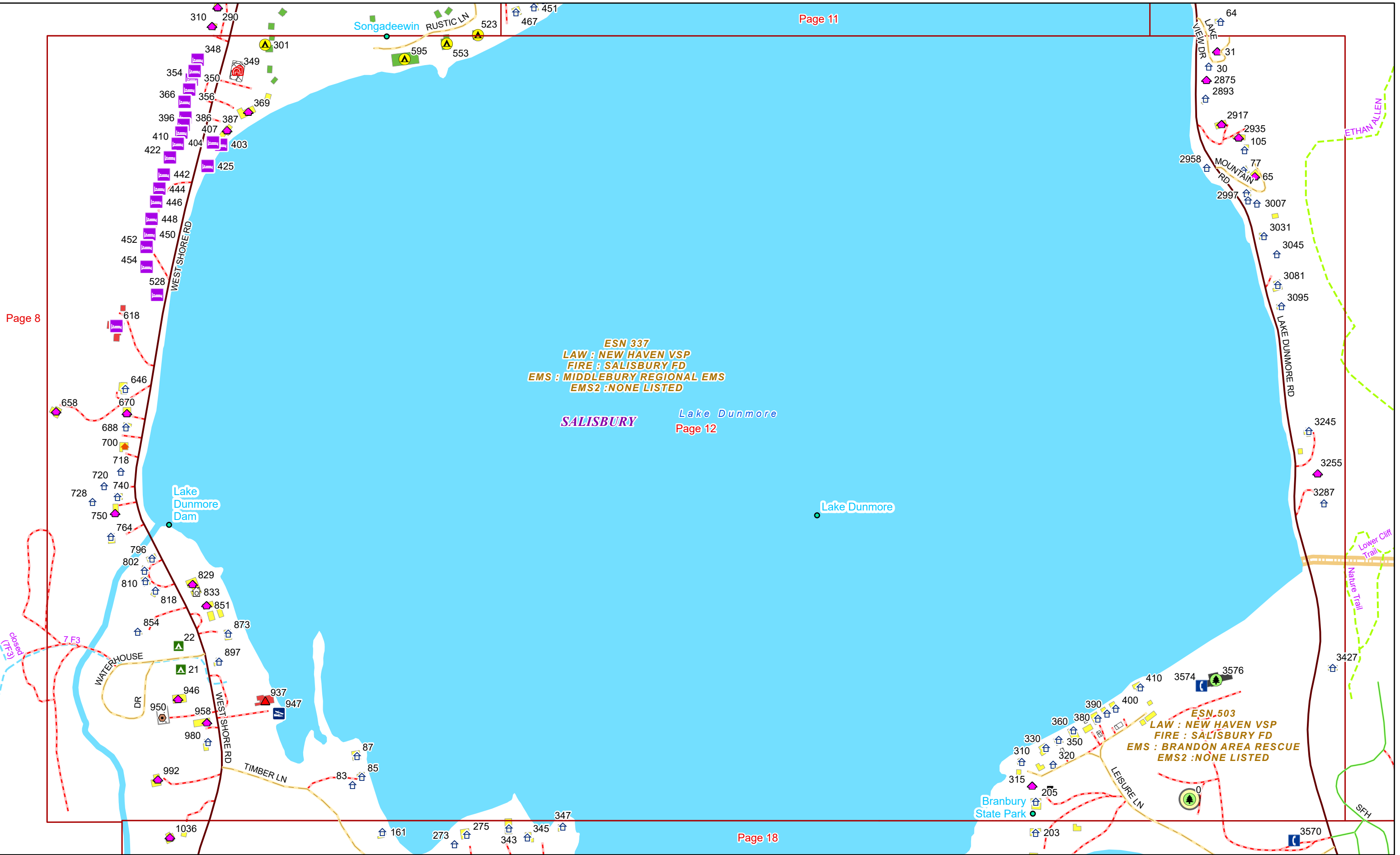
0 0.03 0.06 0.11 Miles

1 inch equals 167 feet

9/16/2024

**SALISBURY**


**Page: 11**



ESN 337  
 LAW : NEW HAVEN VSP  
 FIRE : SALISBURY FD  
 EMS : MIDDLEBURY REGIONAL EMS  
 EMS2 : NONE LISTED

SALISBURY Lake Dunmore  
 Page 12


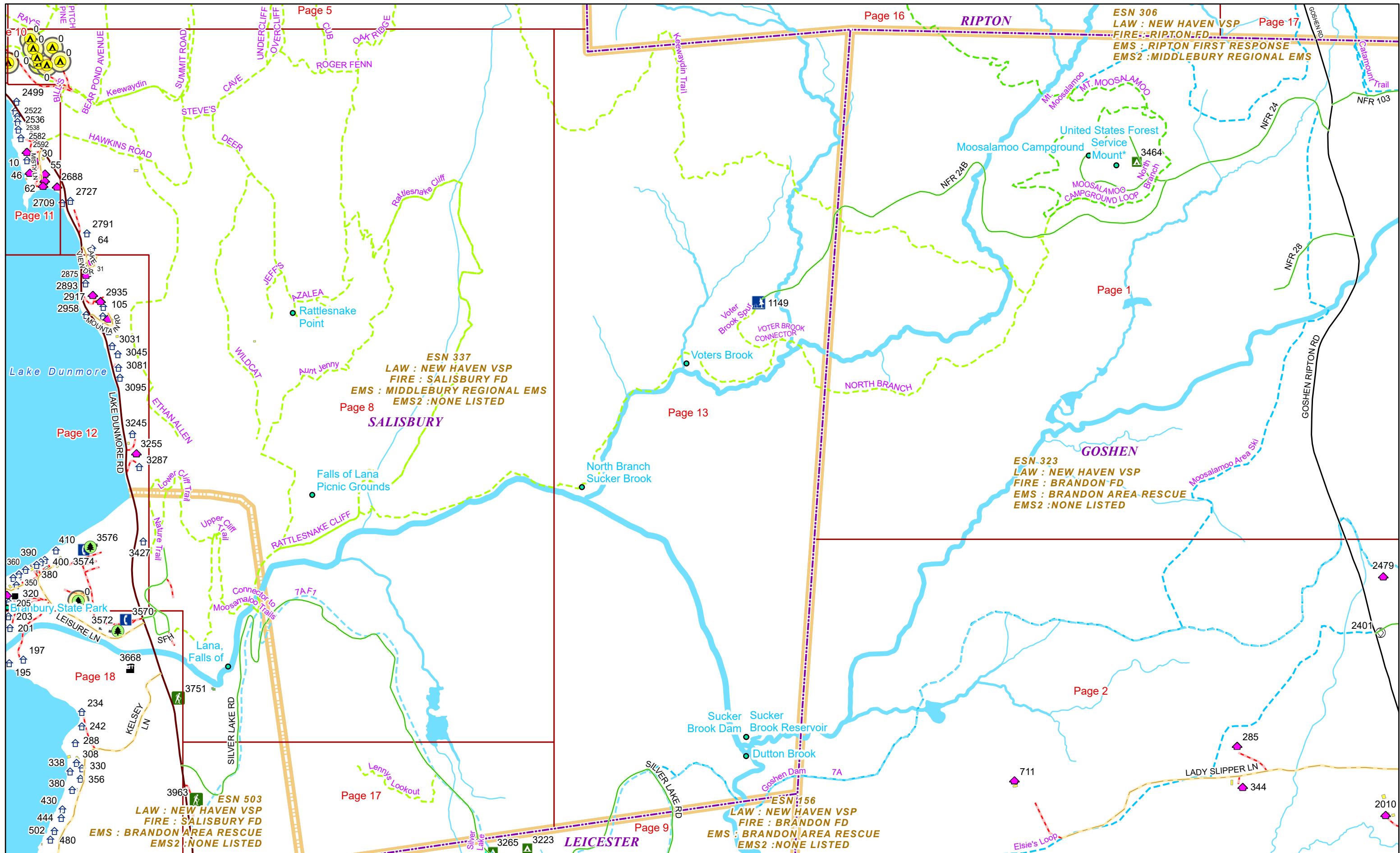
ESN 503  
 LAW : NEW HAVEN VSP  
 FIRE : SALISBURY FD  
 EMS : BRANDON AREA RESCUE  
 EMS2 : NONE LISTED



1 inch equals 417 feet

9/16/2024

**SALISBURY**

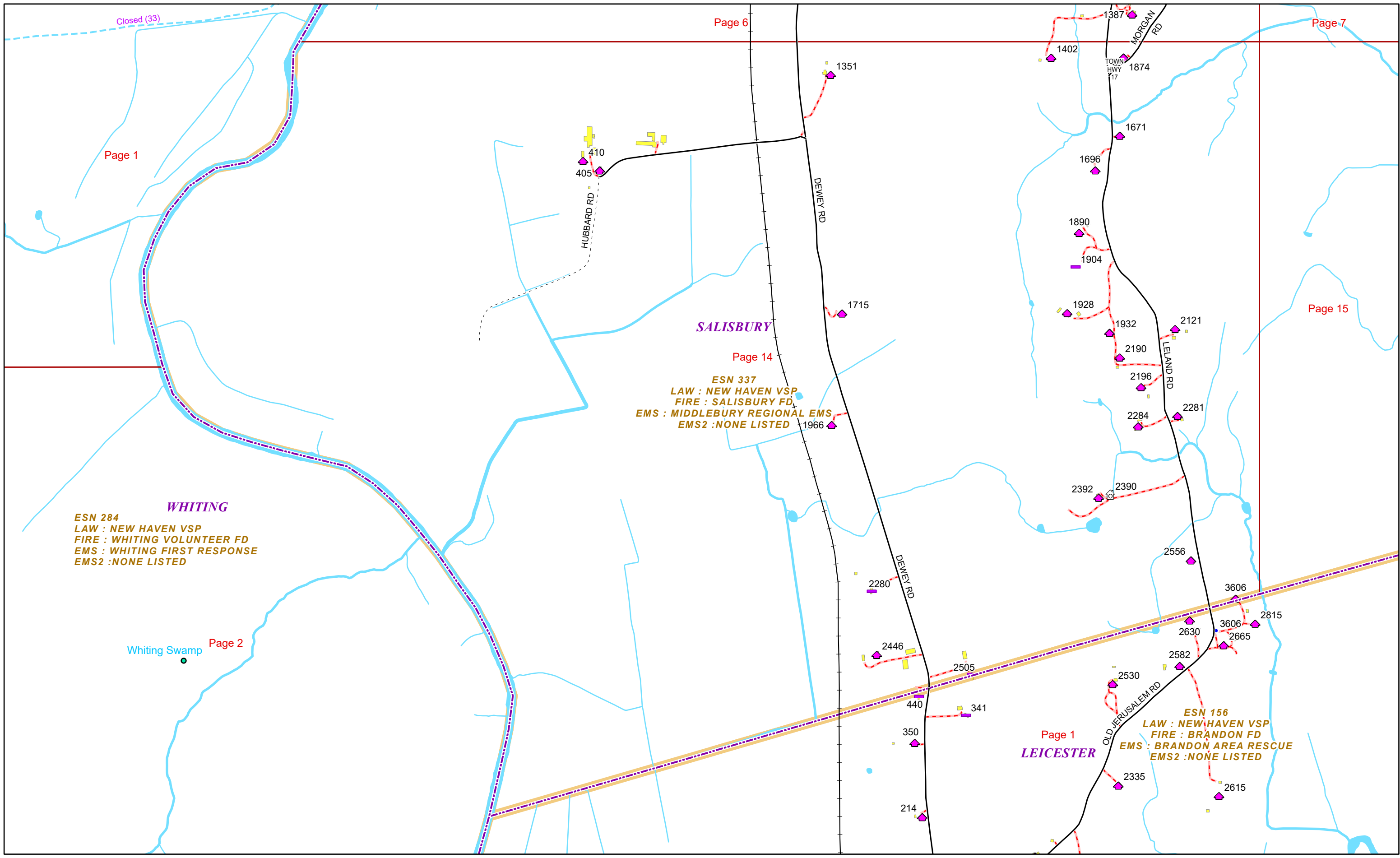


1 inch equals 917 feet

9/16/2024

**SALISBURY**

**Page: 13**



Page 1

Page 6

Page 7

Page 15

Page 2


Page 14

Page 1

**ESN 337**  
 LAW : NEW HAVEN VSP  
 FIRE : SALISBURY FD  
 EMS : MIDDLEBURY REGIONAL EMS  
 EMS2 : NONE LISTED

**ESN 284**  
 LAW : NEW HAVEN VSP  
 FIRE : WHITING VOLUNTEER FD  
 EMS : WHITING FIRST RESPONSE  
 EMS2 : NONE LISTED

**ESN 156**  
 LAW : NEW HAVEN VSP  
 FIRE : BRANDON FD  
 EMS : BRANDON AREA RESCUE  
 EMS2 : NONE LISTED

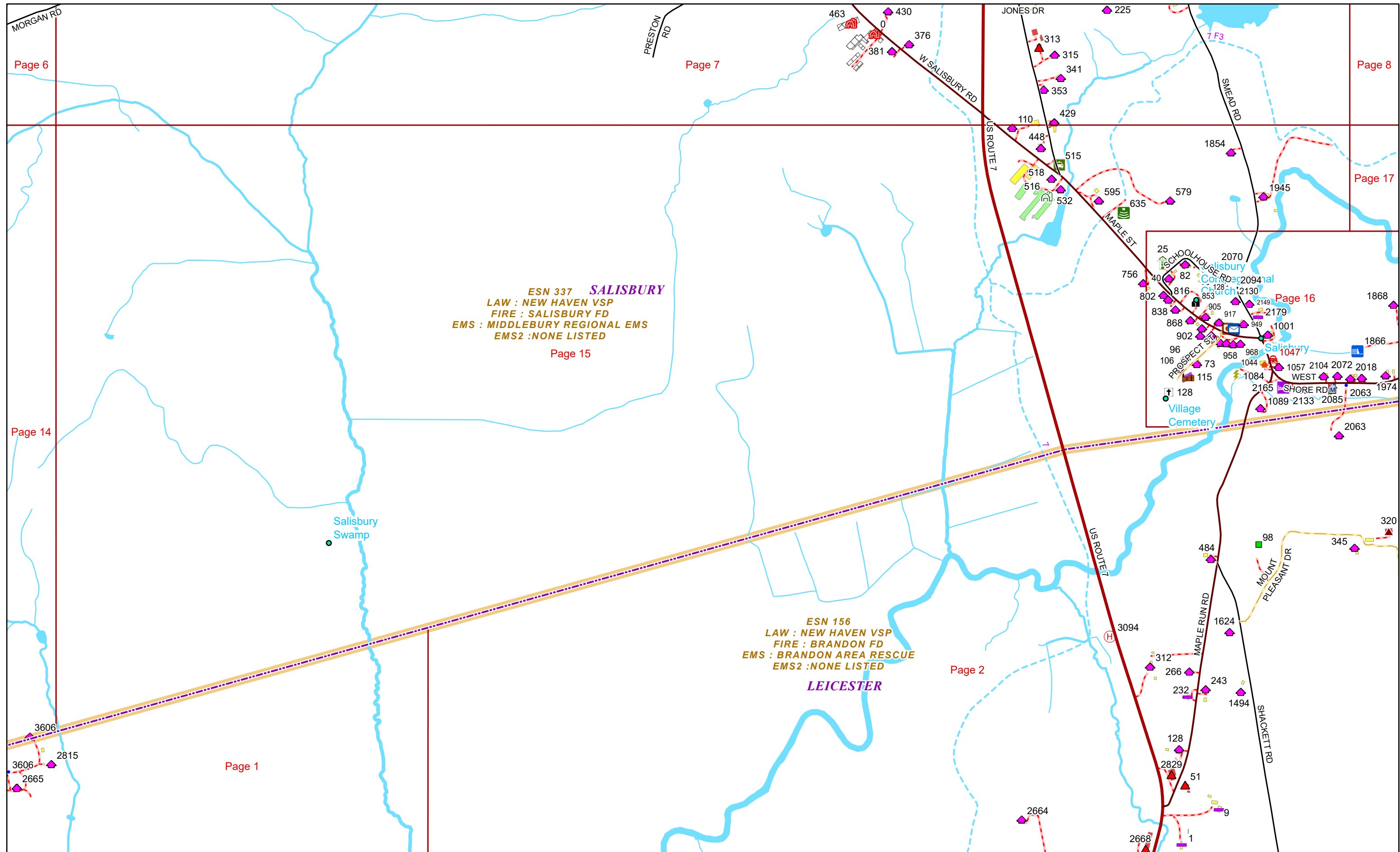


1 inch equals 917 feet

9/16/2024

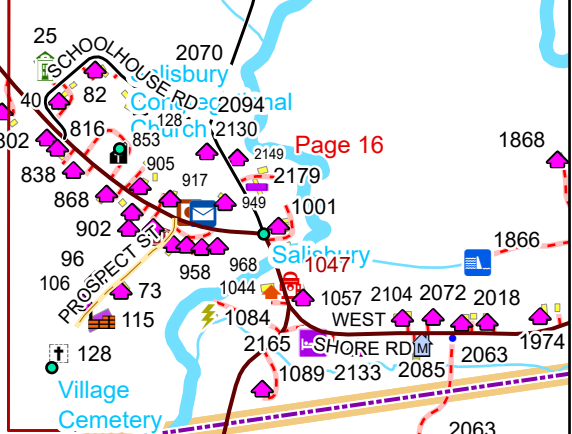
**SALISBURY**

**Page: 14**



**ESN 337 SALISBURY**  
 LAW : NEW HAVEN VSP  
 FIRE : SALISBURY FD  
 EMS : MIDDLEBURY REGIONAL EMS  
 EMS2 : NONE LISTED  
 Page 15

**ESN 156**  
 LAW : NEW HAVEN VSP  
 FIRE : BRANDON FD  
 EMS : BRANDON AREA RESCUE  
 EMS2 : NONE LISTED  
**LEICESTER**  
 Page 2



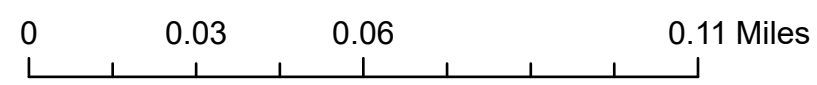
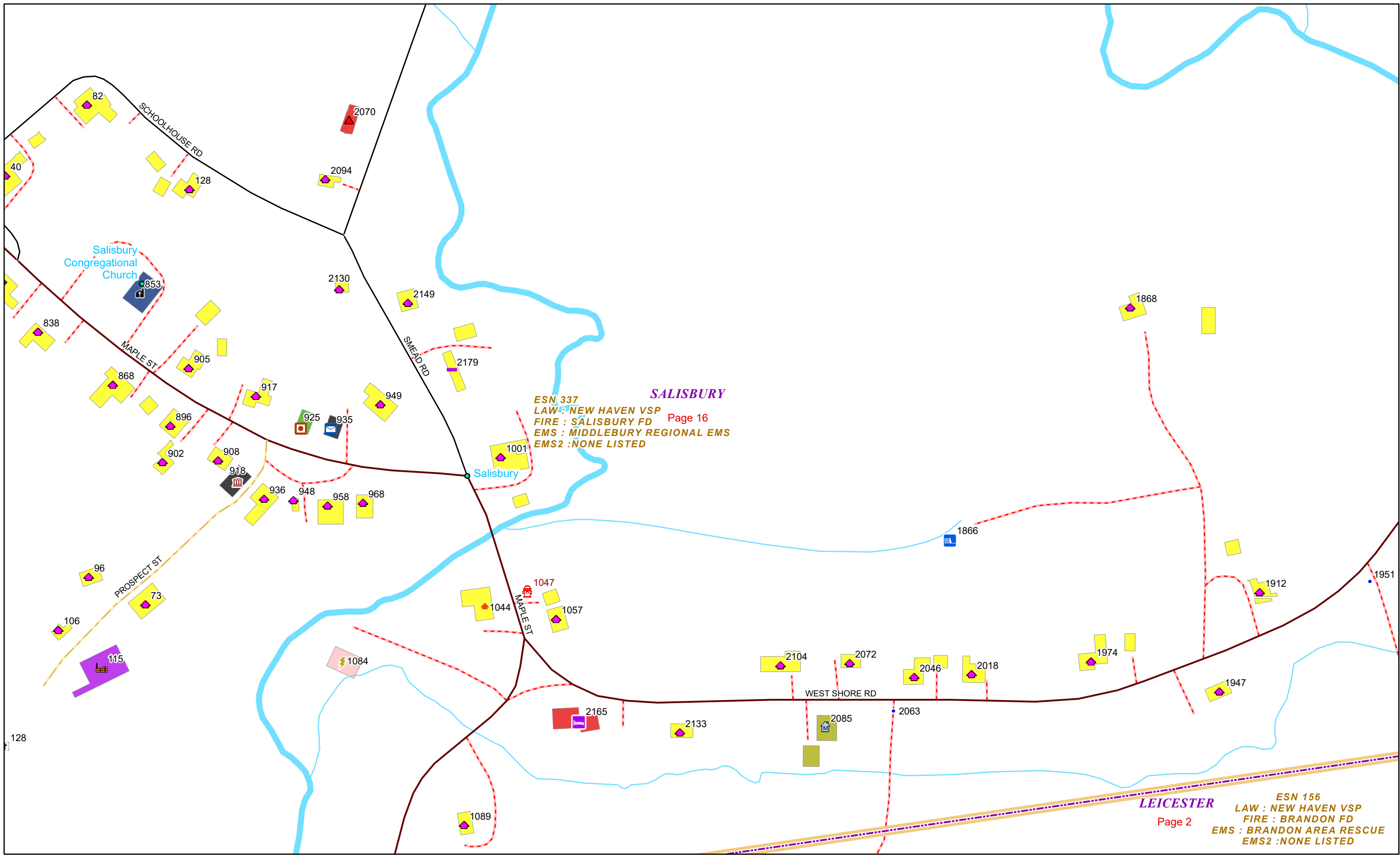
0 0.15 0.3 0.6 Miles 1 inch equals 833 feet

9/16/2024

**SALISBURY**

**Page: 15**



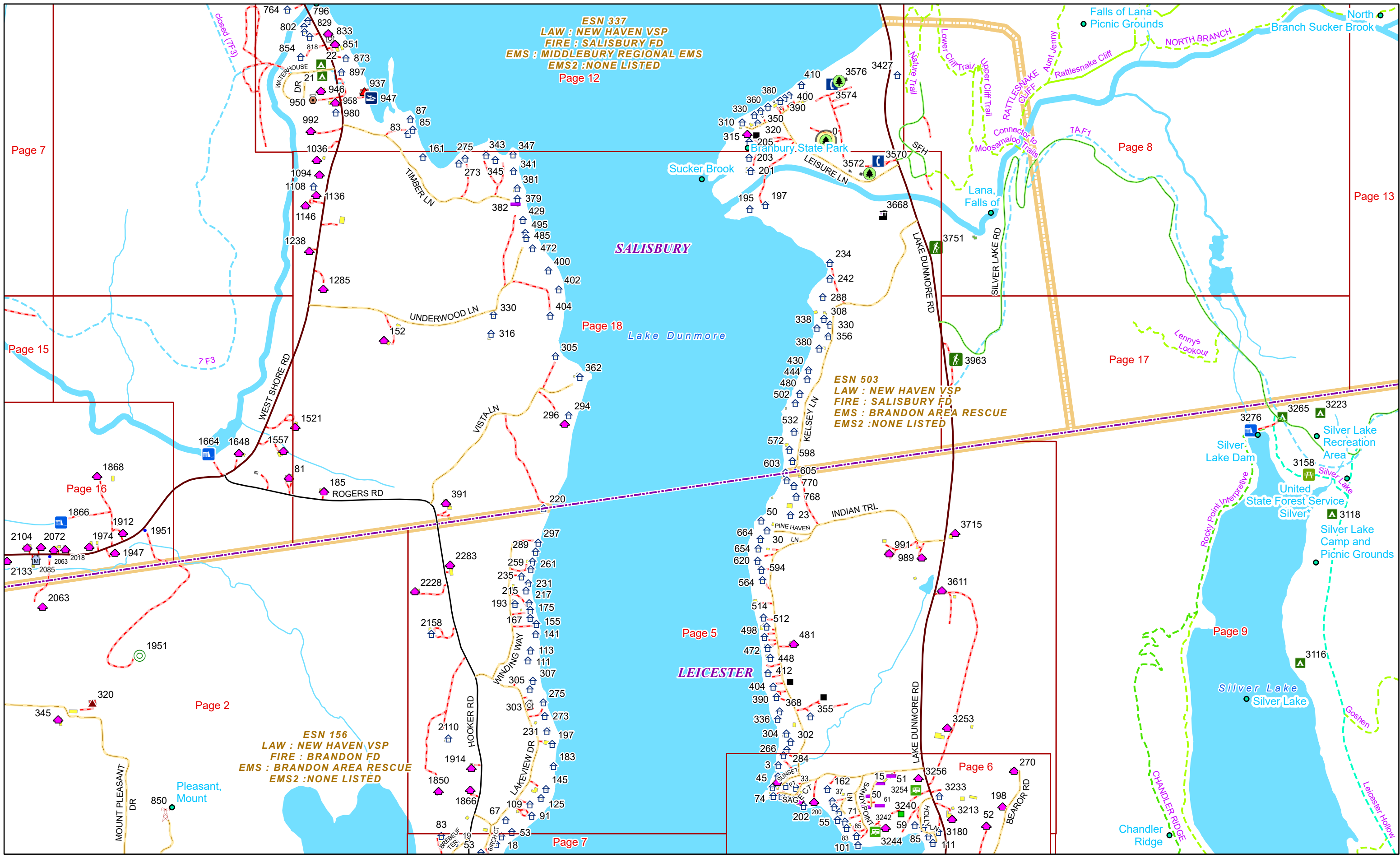


1 inch equals 167 feet

9/16/2024

**SALISBURY**

**Page: 16**



Page 7

Page 15

Page 16

Page 2

Page 18

Page 7

Page 5

Page 6

Page 8

Page 17

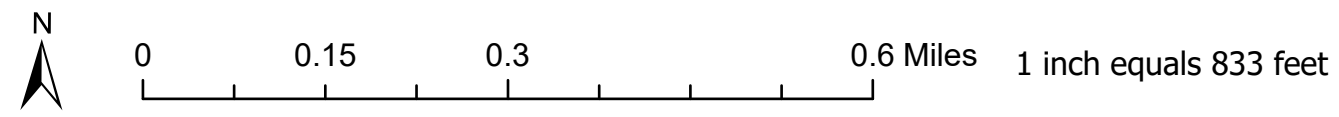
Page 9

Page 13

ESN 156  
LAW : NEW HAVEN VSP  
FIRE : BRANDON FD  
EMS : BRANDON AREA RESCUE  
EMS2 : NONE LISTED

ESN 337  
LAW : NEW HAVEN VSP  
FIRE : SALISBURY FD  
EMS : MIDDLEBURY REGIONAL EMS  
EMS2 : NONE LISTED  
Page 12


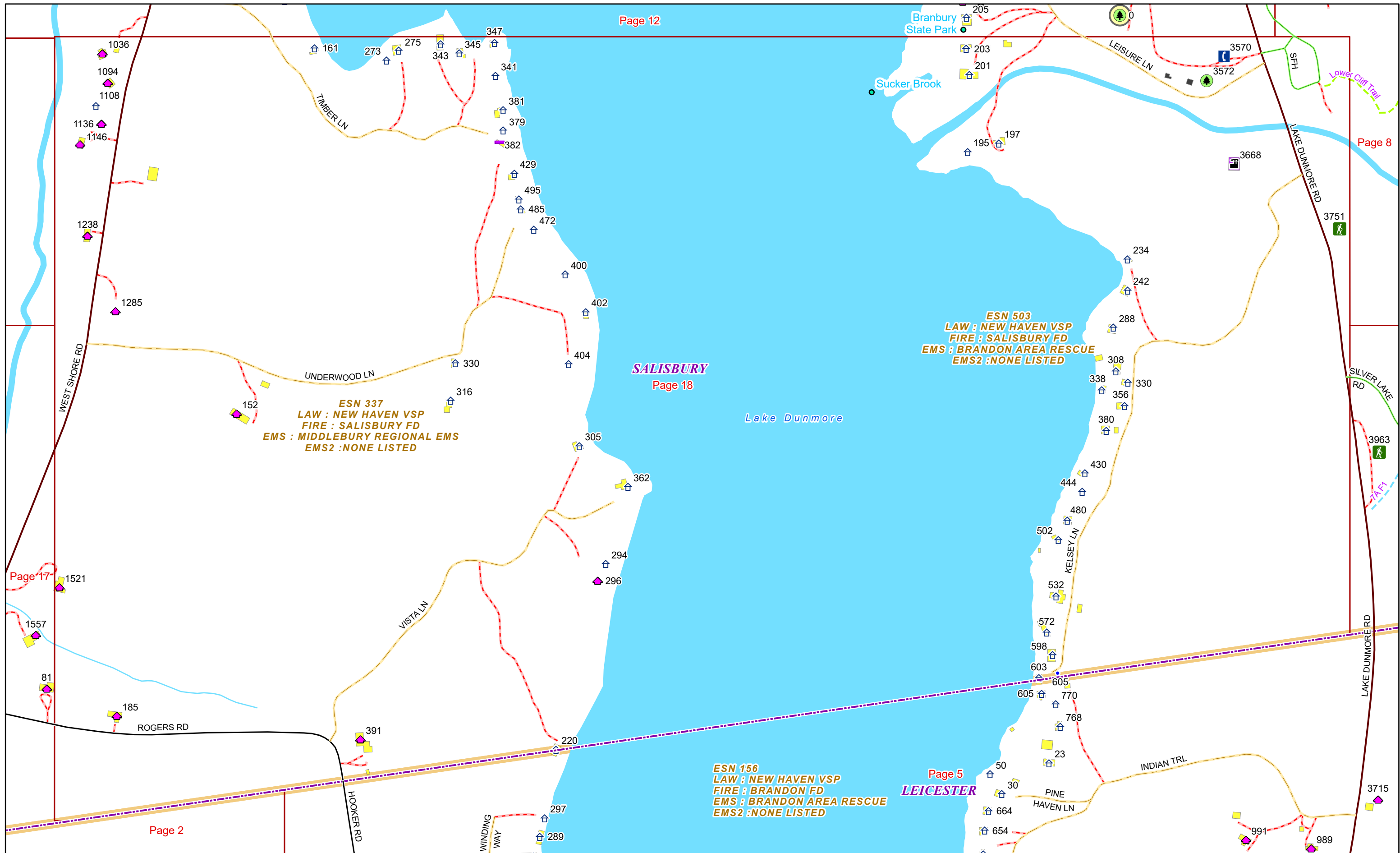
ESN 503  
LAW : NEW HAVEN VSP  
FIRE : SALISBURY FD  
EMS : BRANDON AREA RESCUE  
EMS2 : NONE LISTED



9/16/2024

**SALISBURY**

**Page: 17**



1 inch equals 417 feet

9/16/2024

**SALISBURY**

**Page: 18**