

## SANDGATE

### E911 Mapbook with GIS Data

Use constraints: The 911 related data layers (Esites, Landmarks, Roads, Driveways, Footprints, Atlas Sheets, ESZ, etc.) were developed and designed for 911 purposes only. The user should understand that the nature of the 911 data layers means they are never complete. Each municipal government is responsible for maintenance of the 911 database. Other data (non-911 related) used in the Vermont 911 Mapbook is acquired from the Vermont Center for Geographic Information (VCGI) ([vcgi.vermont.gov](http://vcgi.vermont.gov)) and other Vermont organizations.

### Disclaimer:

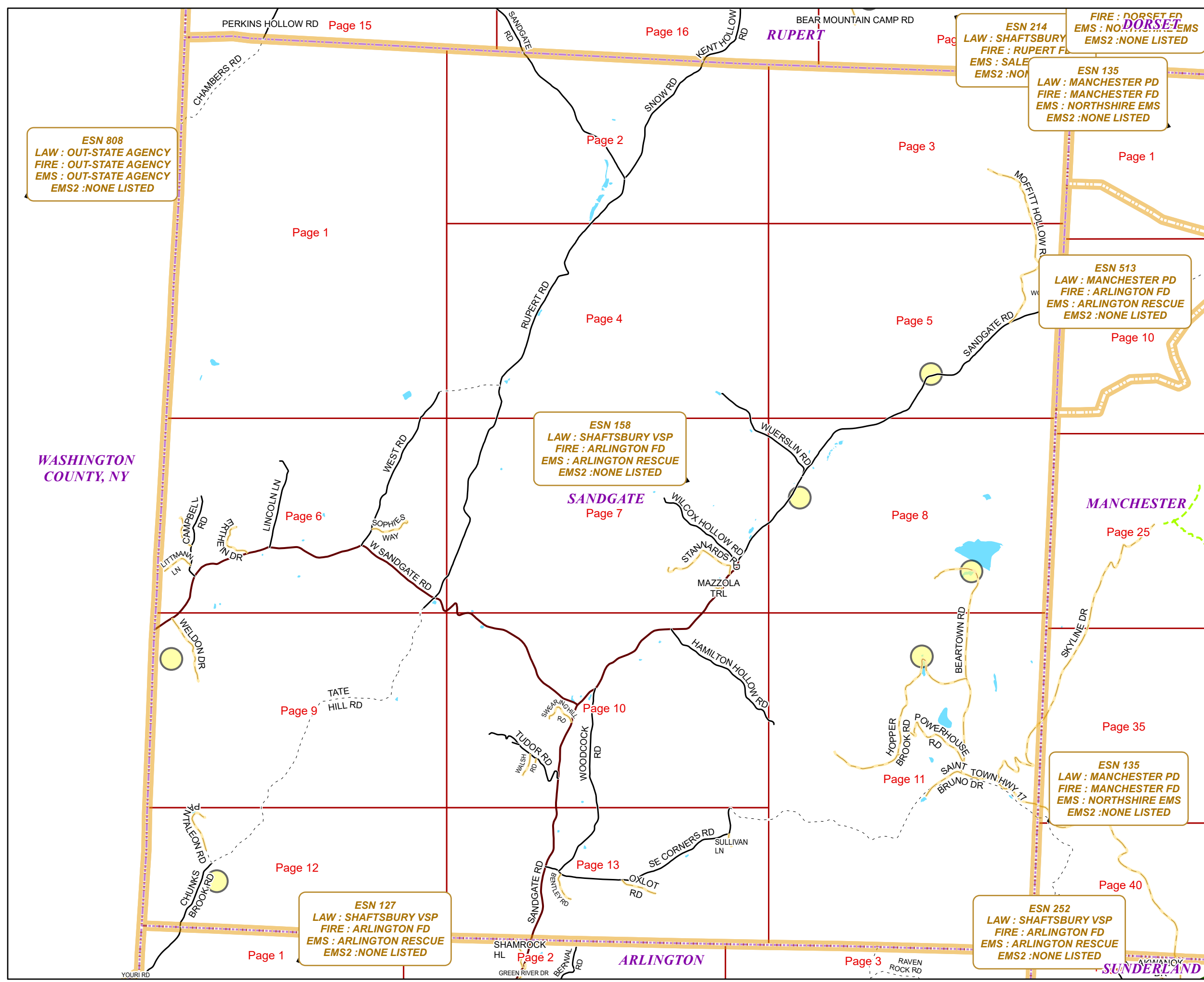

This Vermont 911 Mapbook and Public GIS data is for general reference only. Data layers that appear on the map may or may not be accurate, current, or otherwise reliable. The Enhanced 911 Board and the State of Vermont make no representations of any kind, including but not limited to the warranties of merchantability or fitness for a particular use, nor are any such warranties to be implied with respect to the GIS data and Mapbook.

### For questions/updates, contact:

Vermont Enhanced 911 Board  
6 Baldwin St – 2nd Floor  
Montpelier VT 05633-7960

Phone: 802-828-4911  
Email: [e911.info@vermont.gov](mailto:e911.info@vermont.gov)  
Web site: [e911.vermont.gov](http://e911.vermont.gov)

9/16/2024



**ESN 808**  
LAW : OUT-STATE AGENCY  
FIRE : OUT-STATE AGENCY  
EMS : OUT-STATE AGENCY  
EMS2 :NONE LISTED

**ESN 158**  
LAW : SHAFTSBURY VSP  
FIRE : ARLINGTON FD  
EMS : ARLINGTON RESCUE  
EMS2 :NONE LISTED

**ESN 127**  
LAW : SHAFTSBURY VSP  
FIRE : ARLINGTON FD  
EMS : ARLINGTON RESCUE  
EMS2 :NONE LISTED

**ESN 214**  
LAW : SHAFTSBURY  
FIRE : RUPERT F  
EMS : SALE  
EMS2 :NON

**ESN 135**  
LAW : MANCHESTER PD  
FIRE : MANCHESTER FD  
EMS : NORTHSHIRE EMS  
EMS2 :NONE LISTED

**ESN 513**  
LAW : MANCHESTER PD  
FIRE : ARLINGTON FD  
EMS : ARLINGTON RESCUE  
EMS2 :NONE LISTED



























**ESN 135**  
LAW : MANCHESTER PD  
FIRE : MANCHESTER FD  
EMS : NORTHSHIRE EMS  
EMS2 :NONE LISTED





























**ESN 252**  
LAW : SHAFTSBURY VSP  
FIRE : ARLINGTON FD  
EMS : ARLINGTON RESCUE  
EMS2 :NONE LISTED





























# Legend





























## ESITES




























### SITETYPE

-  \*\*COMMERCIAL
-  \*\*CULTURAL
-  \*\*EDUCATIONAL
-  \*\*GOVERNMENT
-  \*\*INDUSTRIAL
-  \*\*OTHER COMMERCIAL
-  \*\*PUBLIC GATHERING
-  \*\*UTILITY
-  ABANDONED
-  ACCESS POINT
-  ACCESSORY BARN
-  ACCESSORY BUILDING
-  AIR SUPPORT / MAINTENANCE FACILITY
-  AIR TRAFFIC CONTROL CENTER / COMMAND CENTER
-  AIRPORT TERMINAL
-  AMBULANCE SERVICE
-  AUDITORIUM / CONCERT HALL / THEATER / OPERA HOUSE
-  BANK
-  BOAT RAMP / DOCK
-  BORDER CROSSING
-  BORDER PATROL
-  BREWERY
-  BUS STATION / DISPATCH FACILITY
-  CAMP
-  CAMPGROUND
-  CEMETERY

-  CITY / TOWN HALL
-  COAST GUARD
-  COLLEGE / UNIVERSITY
-  COMMERCIAL CONSTRUCTION SERVICE
-  COMMERCIAL FARM
-  COMMERCIAL GARAGE
-  COMMERCIAL W/RESIDENCE
-  COMMUNICATION BOX
-  COMMUNICATION TOWER
-  COMMUNITY / RECREATION FACILITY
-  CONDOMINIUM
-  COURT HOUSE
-  CUSTOMS SERVICE
-  DAY CARE FACILITY
-  DEVELOPMENT SITE
-  EBS TOWER
-  EMERGENCY PHONE / CALLBOX
-  FAIR / EXHIBITION/ RODEO GROUNDS
-  FERRY TERMINAL / DISPATCH FACILITY
-  FIRE STATION
-  FISH FARM / HATCHERY
-  FITNESS FACILITY
-  FOOD DISTRIBUTION CENTER
-  GAS STATION
-  GATED W/BUILDING
-  GATED W/O BUILDING
-  GOLF COURSE
-  GRAVEL PIT / QUARRY / MINE

-  GREENHOUSE / NURSERY
-  GROCERY STORE
-  HARBOR / MARINA
-  HAZARDOUS MATERIALS FACILITY
-  HAZARDOUS STORAGE FACILITY
-  HEALTH CLINIC
-  HELIPAD / HELIPORT / HELISPOT
-  HISTORIC SITE / POINT OF INTEREST
-  HOSPITAL / MEDICAL CENTER
-  HOUSE OF WORSHIP
-  HYDROELECTRIC FACILITY
-  ICE ARENA
-  INSTITUTIONAL RESIDENCE / DORM / BARRACKS
-  LANDFILL
-  LAW ENFORCEMENT
-  LIBRARY
-  LODGING B&B / HOTEL / MOTEL / INN
-  LOOKOUT TOWER
-  LUMBER MILL / SAW MILL
-  MANUFACTURING FACILITY
-  MOBILE HOME
-  MORGUE
-  MULTI-FAMILY DWELLING
-  MUSEUM
-  NATIONAL GUARD /
-  NUCLEAR FACILITY
-  NURSING HOME / LONG TERM CARE
-  OFFICE BUILDING

-  OIL / GAS FACILITY
-  OTHER
-  OTHER RESIDENTIAL
-  OUTPATIENT CLINIC
-  PARK AND RIDE / COMMUTER
-  PHARMACY
-  PICNIC AREA
-  POST OFFICE
-  PRISON / CORRECTIONAL FACILITY
-  PRIVATE AND EXPRESS SHIPPING FACILITY
-  PSAP
-  PUBLIC BEACH
-  PUBLIC TELEPHONE
-  PUBLIC WATER SUPPLY INTAKE
-  PUBLIC WATER SUPPLY WELL
-  PUMP STATION
-  RACE TRACK / DRAGSTRIP
-  RAILROAD STATION
-  RESIDENTIAL FARM
-  REST STOP / ROADSIDE PARK
-  RESTAURANT
-  RETAIL FACILITY
-  RV HOOKUP
-  SCHOOL K / 12
-  SEASONAL HOME
-  SHOOTING RANGE
-  SINGLE FAMILY DWELLING
-  SKI AREA / ALPINE





-  SOLAR FACILITY
-  SPORTS ARENA /
-  STATE CAPITOL
-  STATE GARAGE
-  STATE GOVERNMENT FACILITY
-  STATE PARK
-  STORAGE UNITS
-  SUBSTATION
-  SUGARHOUSE
-  TEMPORARY STRUCTURE
-  TOWN GARAGE
-  TOWN OFFICE
-  TRAILHEAD
-  TRANSFER STATION
-  UNKNOWN
-  US FOREST FACILITY
-  US GOVERNMENT FACILITY
-  UTILITY POLE W/PHONE
-  VETERINARY HOSPITAL / CLINIC
-  VISITOR / INFORMATION CENTER
-  WAREHOUSE
-  WASTE / BIOMASS FACILITY
-  WASTEWATER TREATMENT PLANT
-  WATER TANK
-  WATER TOWER
-  WIND FACILITY / WIND TOWER
-  YOUTH CAMP

# Legend

## Roads

-  Interstate Highway
-  US Highway
-  State Highway
-  Town Highway Class 1
-  Town Highway Class 2
-  Town Highway Class 3
-  Town Highway Class 4
-  Private
-  Driveway
-  Discontinued Road
-  Legal Trail
-  Ferry
-  Military - no public access
-  National Forest Highway
-  State Forest Highway
-  Proposed
-  Rivers
-  Driveways
- 

## Hydrants

-  Drafting Site
-  Dry Hydrant
-  Municipal Hydrant
-  Pressurized Hydrant

## Townline





## Emergency Service Zones



## FootPrints

-  Airport
-  Solar Field
-  Alpine Trail Easiest
-  Alpine Trail Intermediate
-  Alpine Trail Advanced
-  Alpine Trail Expert
-  Alpine Glade Marked
-  Alpine Glade Not Marked
-  Building
-  Farm
-  Golf Course
-  Quarry
-  Park
-  Shopping Center
-  Stadium/Arena
-  Other

## Addressing Error

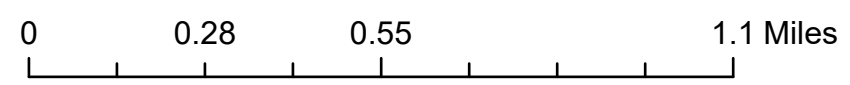
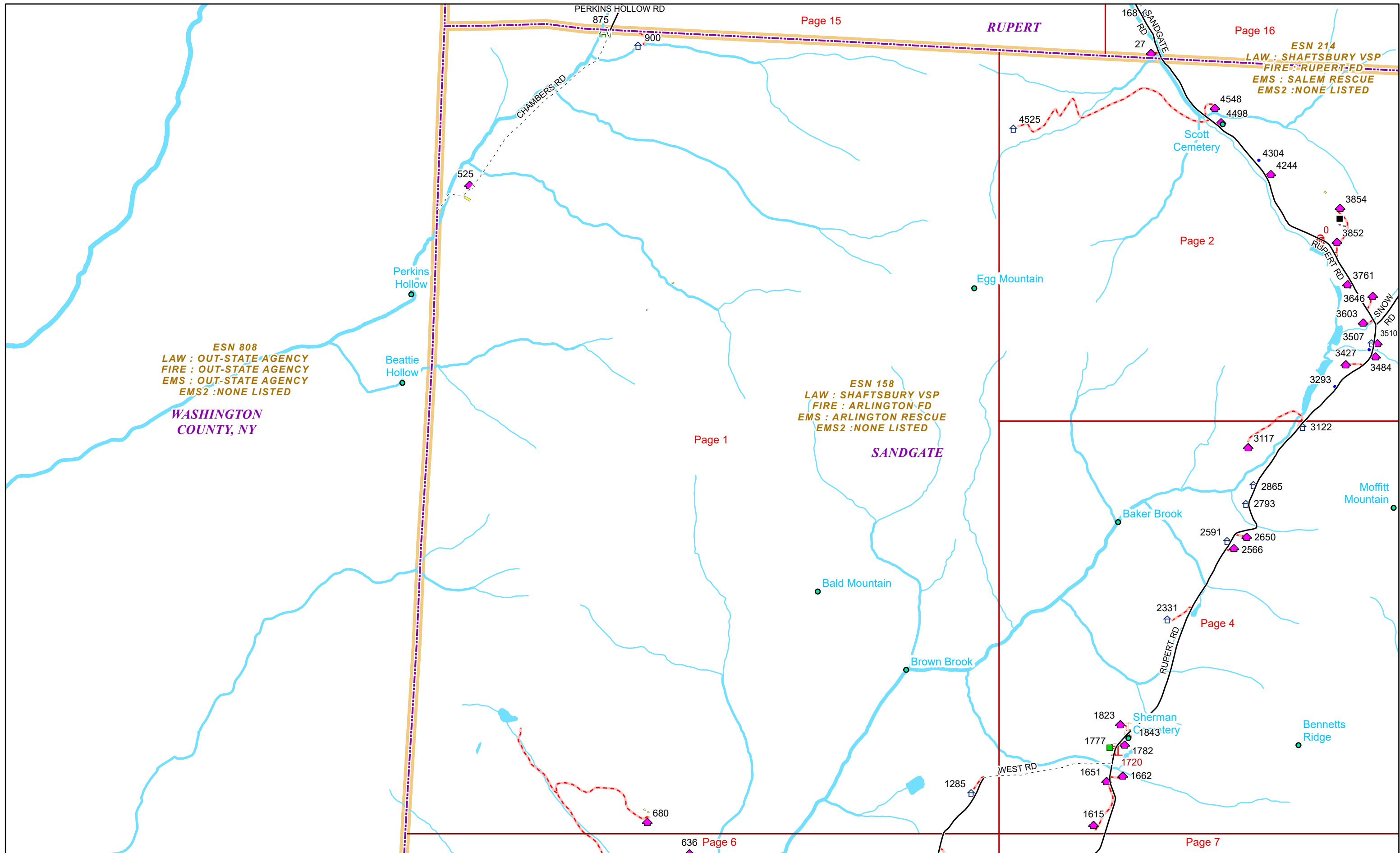
-  Orange - Duplicated Addressed Building
-  Yellow - Unnumbered Building

# SANDGATE Road Name Index

ROAD NAME	PAGE(S)
BEARTOWN RD	8,11
BENTLEY HILL RD	11,40
BENTLEY RD	13
CAMPBELL RD	6
CHAMBERS RD	1,15
CHUNKS BROOK RD	12
ERTHEIN DR	6
GILBERTS RD	6
HAMILTON HOLLOW RD	10,11
HOPPER BROOK RD	11
LINCOLN LN	6
LITTMANN LN	6
MAZZOLA TRL	7
MOFFITT HOLLOW RD	3,5
MOUNTAINVIEW RD	10
OXLOT RD	13
PANTALEON RD	12
POWERHOUSE RD	11
RUPERT RD	2,4,6,7,16
SAINT BRUNO DR	11
SANDGATE RD	2,5,7,8,20,13
SE CORNERS RD	11,13
SHAMROCK HL	13
SKYLINE DR	11,35
SNOW RD	2
SOPHIES WAY	6
STANNARDS RD	7
SULLIVAN LN	13
SWEARING HILL RD	10
TATE HILL RD	6,9,12
TOWN HWY 17	11,35
TOWN HWY 21	10
TUDOR RD	10

ROAD NAME	PAGE(S)
W SANDGATE RD	6,7,9,10
WALSH RD	10
WELDON DR	9
WEST RD	1,4,6
WILCOX HOLLOW RD	7
WOODCOCK RD	10,13
WOODSGIFT LN	5
WUERSLIN RD	4,7,8
SAXTONS RIVER	5,32,60,28,17,23
ACADEMY AVE	2,3
BELLVIEW AVE	2
BURK HILL ST	1,2,3
CLARK CT	3
COBB LN	3
COREY HILL RD	1
FROST PL	3
GROVE ST	2,3
HARTLEY HILL RD	4
HATFIELD LN	2
JED CIR	3,4
LEAVITT LN	2
LIBRARY WAY	2
LONG WALK	2
MAIN ST	1,2,3
MAPLE ST	3
MAPLE ST EXT	2,3
MILL ST	3
OAK ST	2,3
PLANT RD	3
PLEASANT ST	2,3
PLEASANT VALLEY RD	1,17
RICE RD	2
RIVER ST	3

ROAD NAME	PAGE(S)
SAXTONS RIVER RD	1,4
SCHOOL ST	2,3
SCHOOL ST PL	3
SHEPARD LN	2
STURTEVANT LN	2
TOWN HWY 66	3
VANCOR DR	4
WARNER CENTER RD	4
WEST ST	3
WESTMINSTER ST	3,4
WESTMINSTER WEST RD	4,23
SEARSBURG	1,16,9,16,20,44
BISHOP RD	2
BOND BROOK WAY	4
HAGER LN	2
LIND LN	5
NEW ENGLAND POWER RD	5,22
OLD ROUTE 9	2
PUTNAM RD	2,4
RAKE BRANCH TRL	2
SLEEPY HOLLOW RD	3,4,5
SOMERSET RD	1,3
TOWN GARAGE RD	2
VT ROUTE 8	2,4
VT ROUTE 9 W	2,3,5,22



1 inch equals 1,583 feet

9/16/2024

**SANDGATE**

ESN 214  
LAW : SHAFTSBURY VSP  
FIRE : RUPERT FD  
EMS : SALEM RESCUE RUPERT  
EMS2 : NONE LISTED

ESN 158  
LAW : SHAFTSBURY VSP  
FIRE : ARLINGTON FD  
EMS : ARLINGTON RESCUE  
EMS2 : NONE LISTED

Egg Mountain

Scott Cemetery

SANDGATE

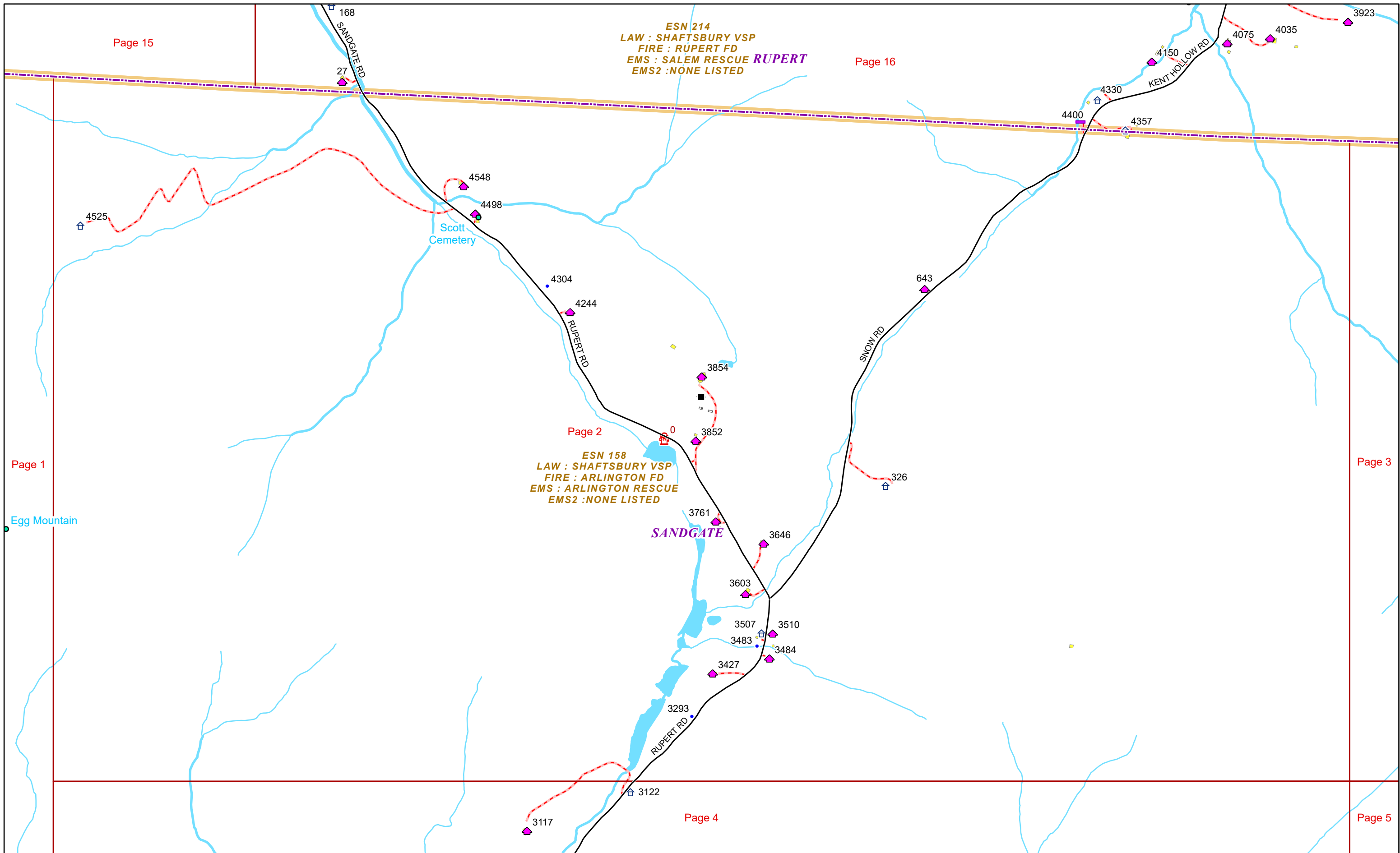


0 0.15 0.3 0.6 Miles 1 inch equals 833 feet

9/16/2024

**SANDGATE**

**Page: 2**





ESN 214  
LAW : SHAFTSBURY VSP  
FIRE : RUPERT FD  
EMS : SALEM RESCUE  
EMS2 : NONE LISTED

RUPERT

Oven, The

ESN 158  
LAW : SHAFTSBURY VSP  
FIRE : ARLINGTON FD  
EMS : ARLINGTON-RESCUE  
EMS2 : NONE LISTED

SANDGATE

1440

1211

Bear Mountain

MOFFETT HOLLOW RD

MANCHESTER



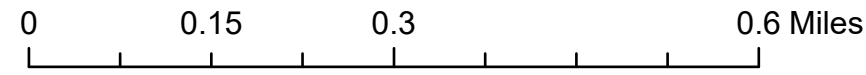
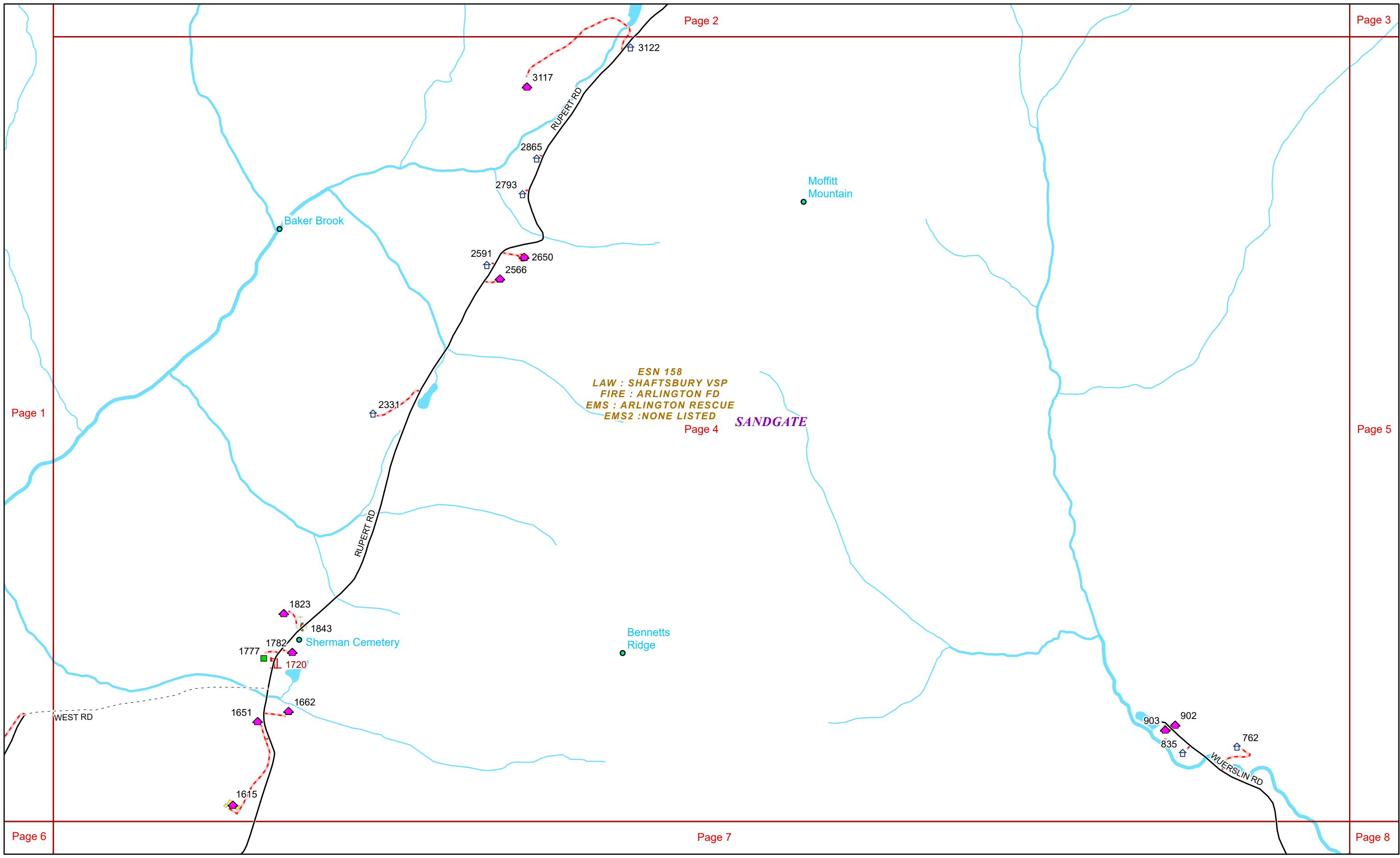
0 0.13 0.25 0.5 Miles

1 inch equals 750 feet

9/16/2024

**SANDGATE**

**Page: 3**



1 inch equals 833 feet

9/16/2024


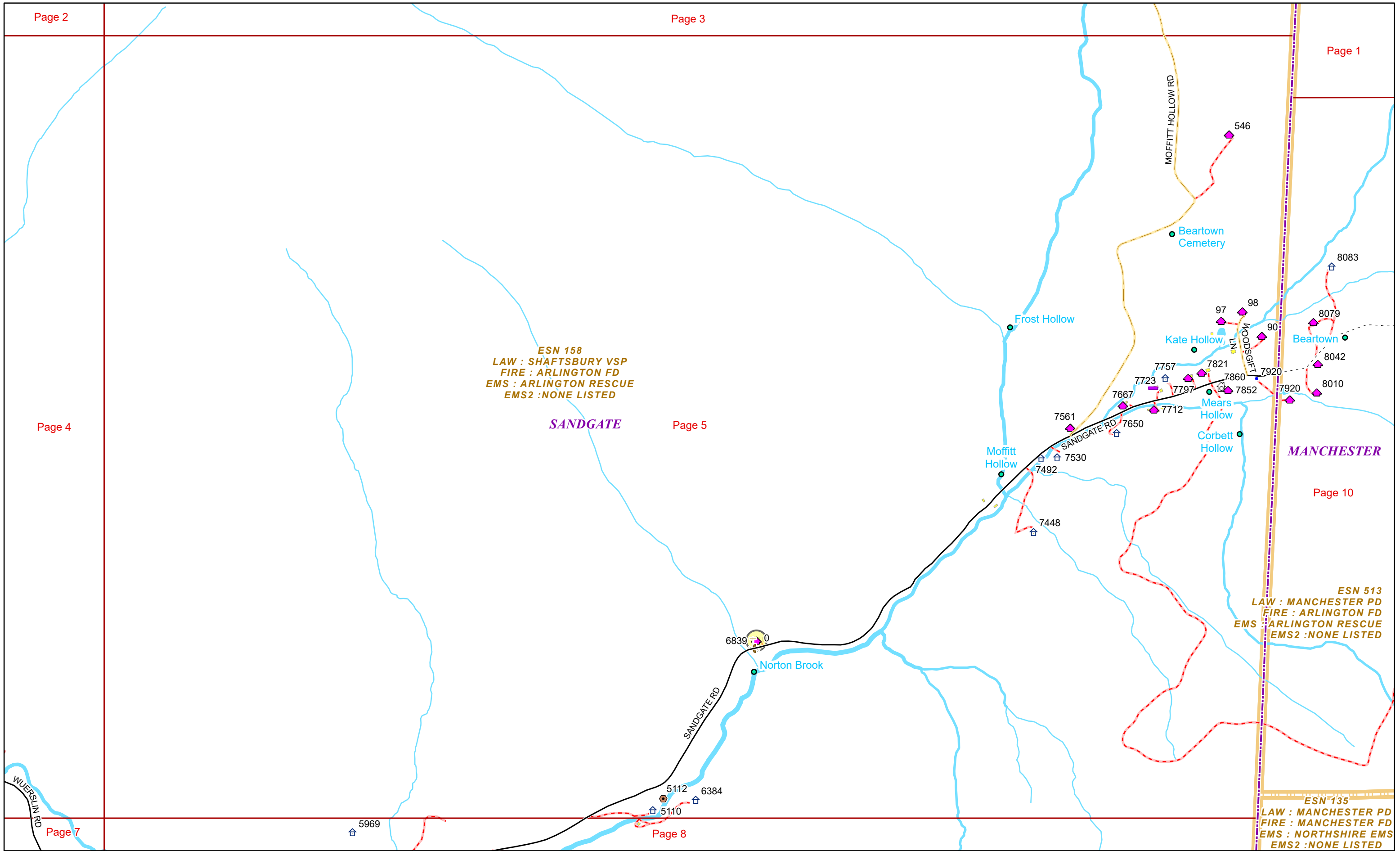
# SANDGATE



**ESN 158**  
**LAW : SHAFTSBURY VSP**  
**FIRE : ARLINGTON FD**  
**EMS : ARLINGTON RESCUE**  
**EMS2 : NONE LISTED**

**ESN 513**  
**LAW : MANCHESTER PD**  
**FIRE : ARLINGTON FD**  
**EMS : ARLINGTON RESCUE**  
**EMS2 : NONE LISTED**

**ESN 135**  
**LAW : MANCHESTER PD**  
**FIRE : MANCHESTER FD**  
**EMS : NORTHSHIRE EMS**  
**EMS2 : NONE LISTED**



9/16/2024

# SANDGATE

ESN 808  
LAW : OUT-STATE AGENCY  
FIRE : OUT-STATE AGENCY  
EMS : OUT-STATE AGENCY  
EMS2 : NONE LISTED

WASHINGTON  
COUNTY, NY

ESN 158  
LAW : SHAFTSBURY VSP  
FIRE : ARLINGTON FD  
EMS : ARLINGTON RESCUE  
EMS2 : NONE LISTED

Page 1

Page 4

Page 6

Page 7

Page 9

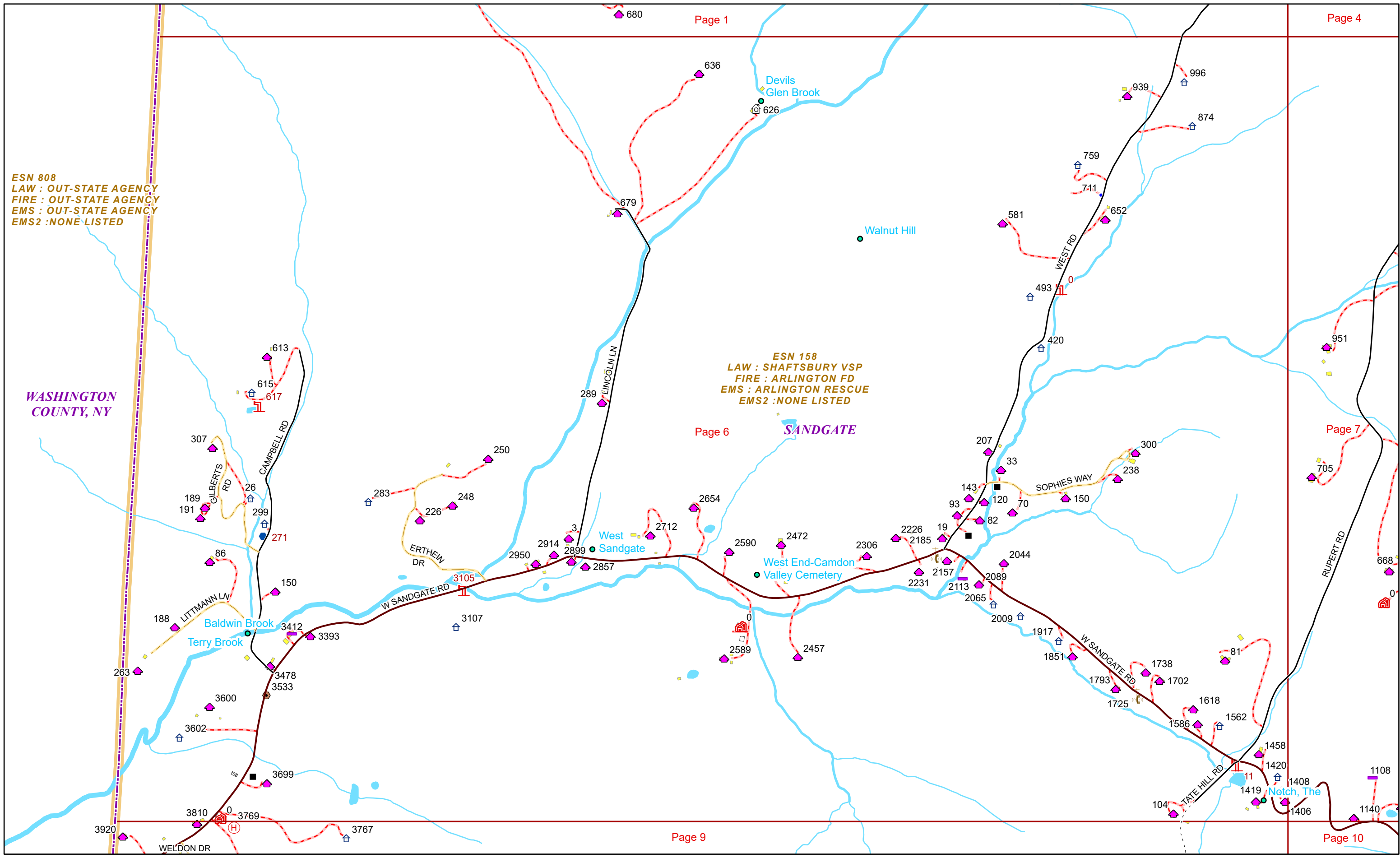
Page 10

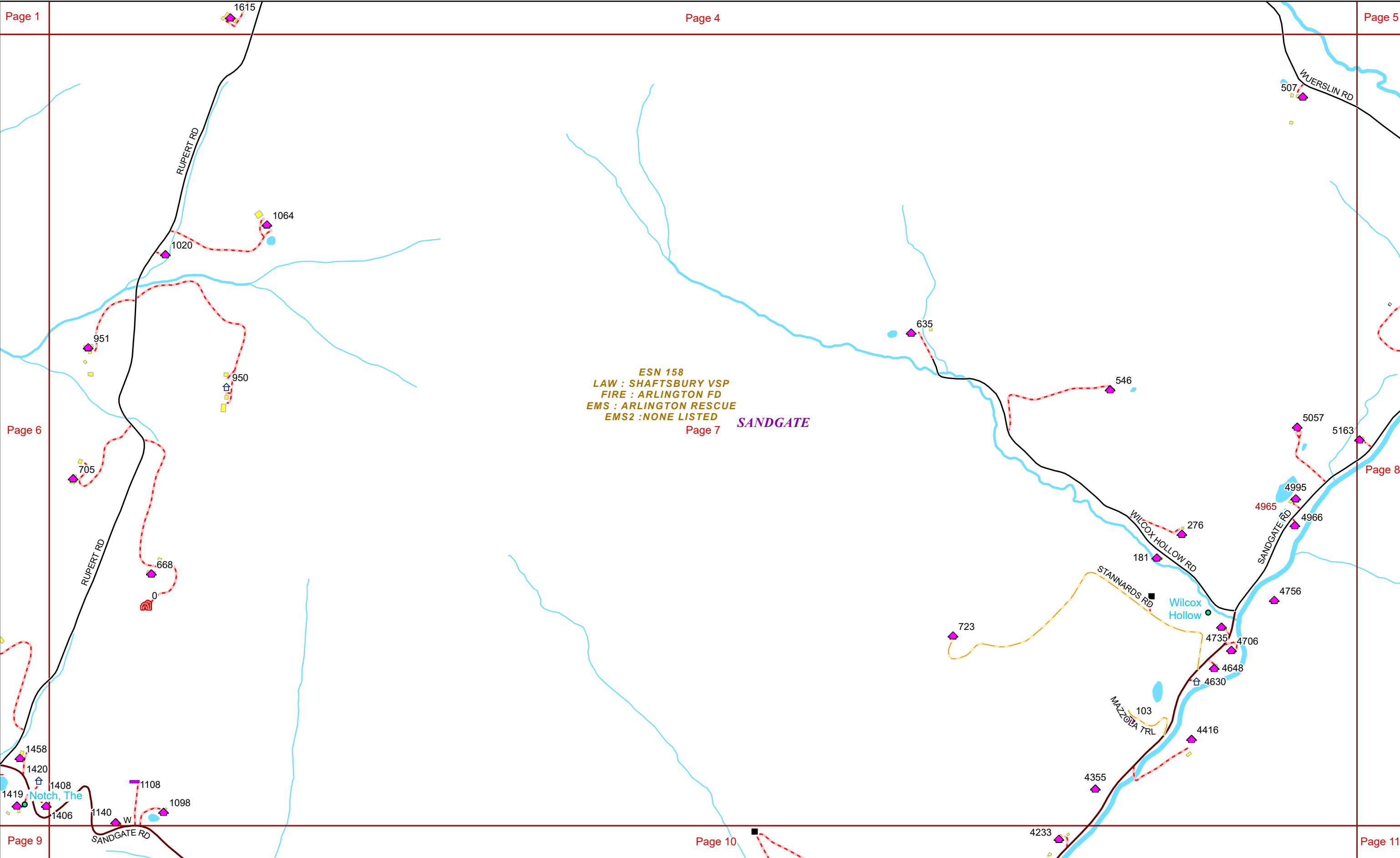


0 0.15 0.3 0.6 Miles 1 inch equals 833 feet

9/16/2024

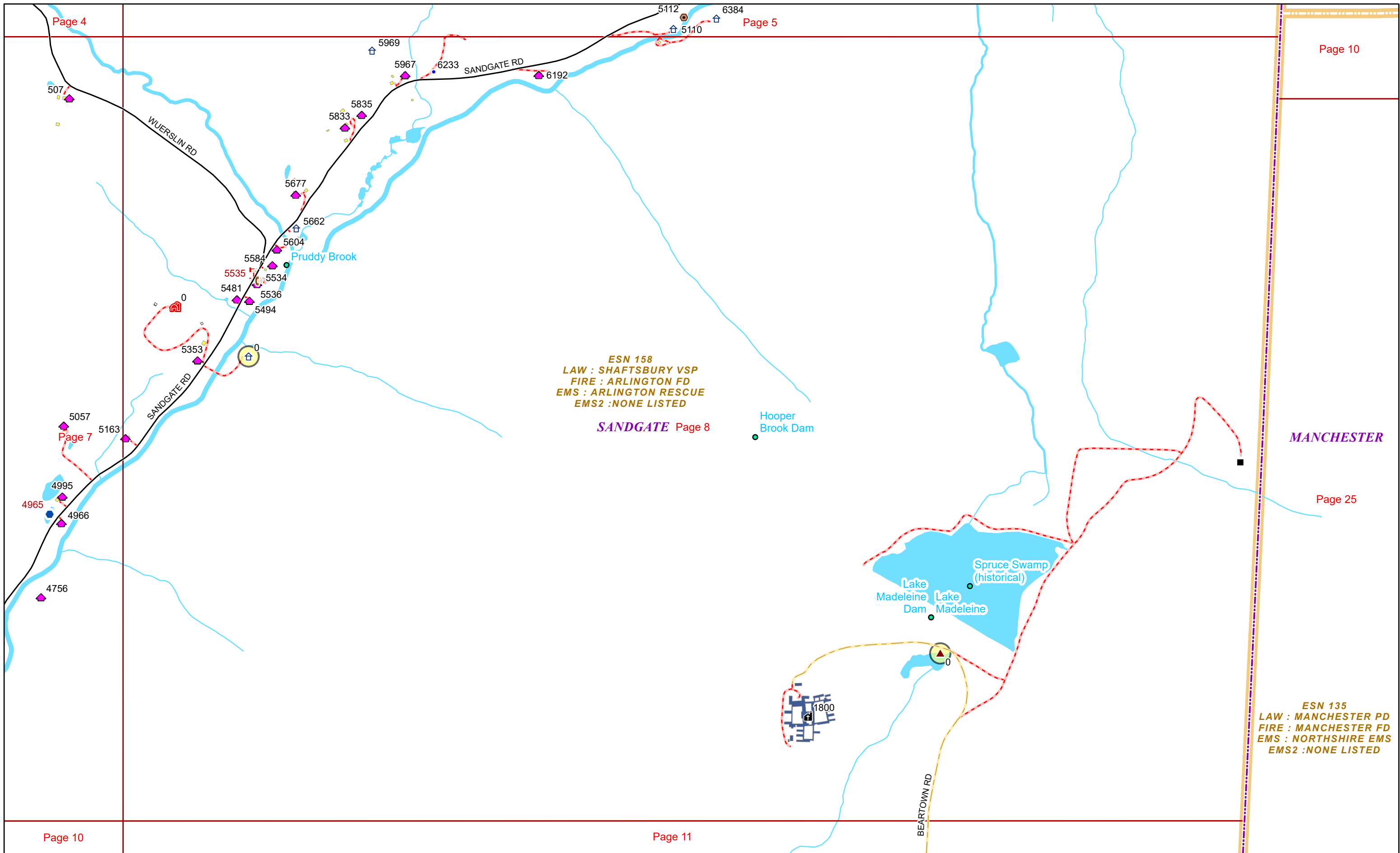
# SANDGATE





9/16/2024

**SANDGATE**



ESN 158  
 LAW : SHAFTSBURY VSP  
 FIRE : ARLINGTON FD  
 EMS : ARLINGTON RESCUE  
 EMS2 : NONE LISTED

**SANDGATE** Page 8

ESN 135  
 LAW : MANCHESTER PD  
 FIRE : MANCHESTER FD  
 EMS : NORTHSHIRE EMS  
 EMS2 : NONE LISTED

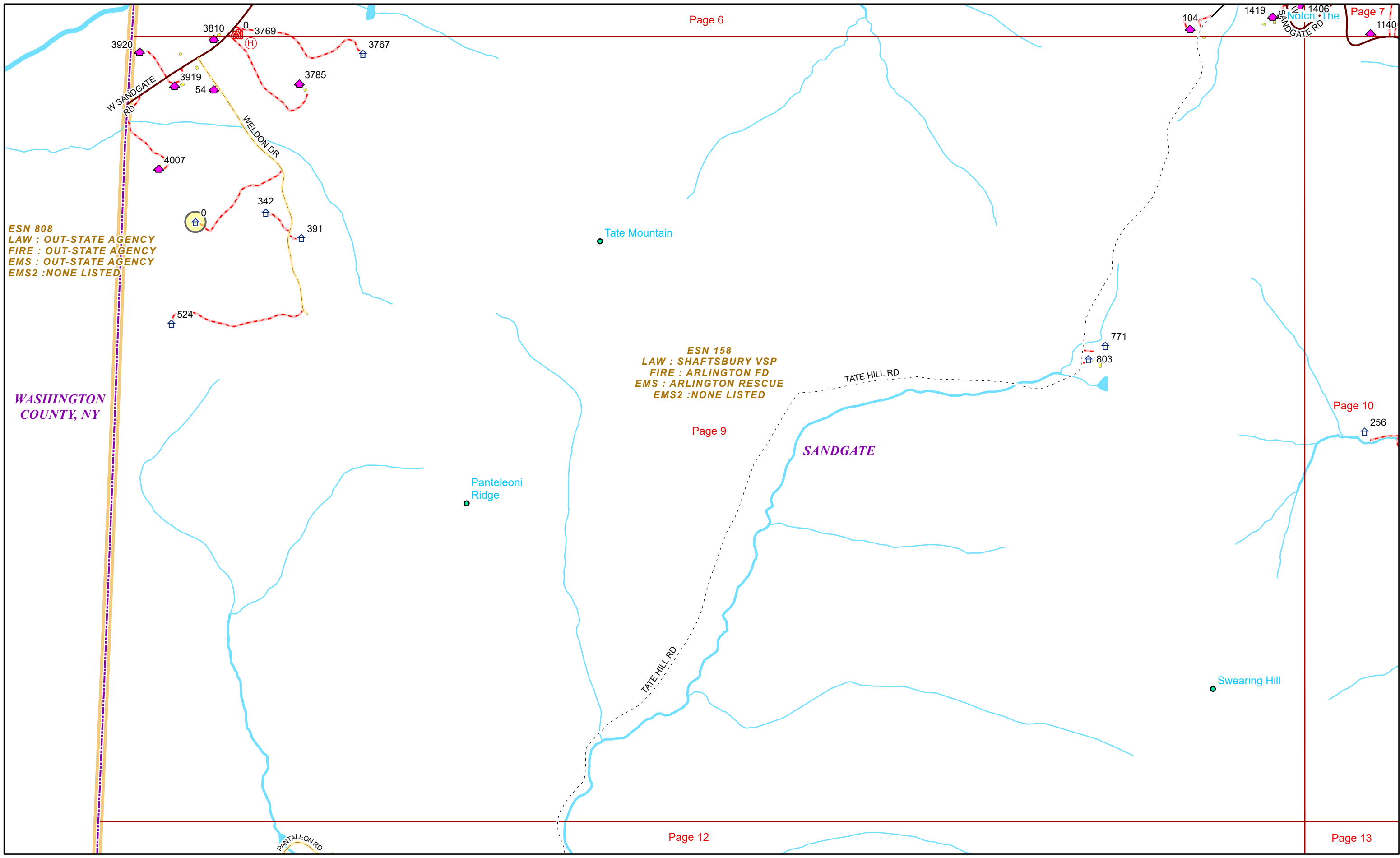
**MANCHESTER**



9/16/2024

**SANDGATE**

**Page: 8**

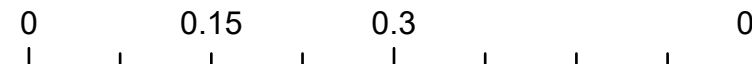


ESN 808  
LAW : OUT-STATE AGENCY  
FIRE : OUT-STATE AGENCY  
EMS : OUT-STATE AGENCY  
EMS2 : NONE LISTED

ESN 158  
LAW : SHAFTSBURY VSP  
FIRE : ARLINGTON FD  
EMS : ARLINGTON RESCUE  
EMS2 : NONE LISTED

WASHINGTON  
COUNTY, NY

SANDGATE

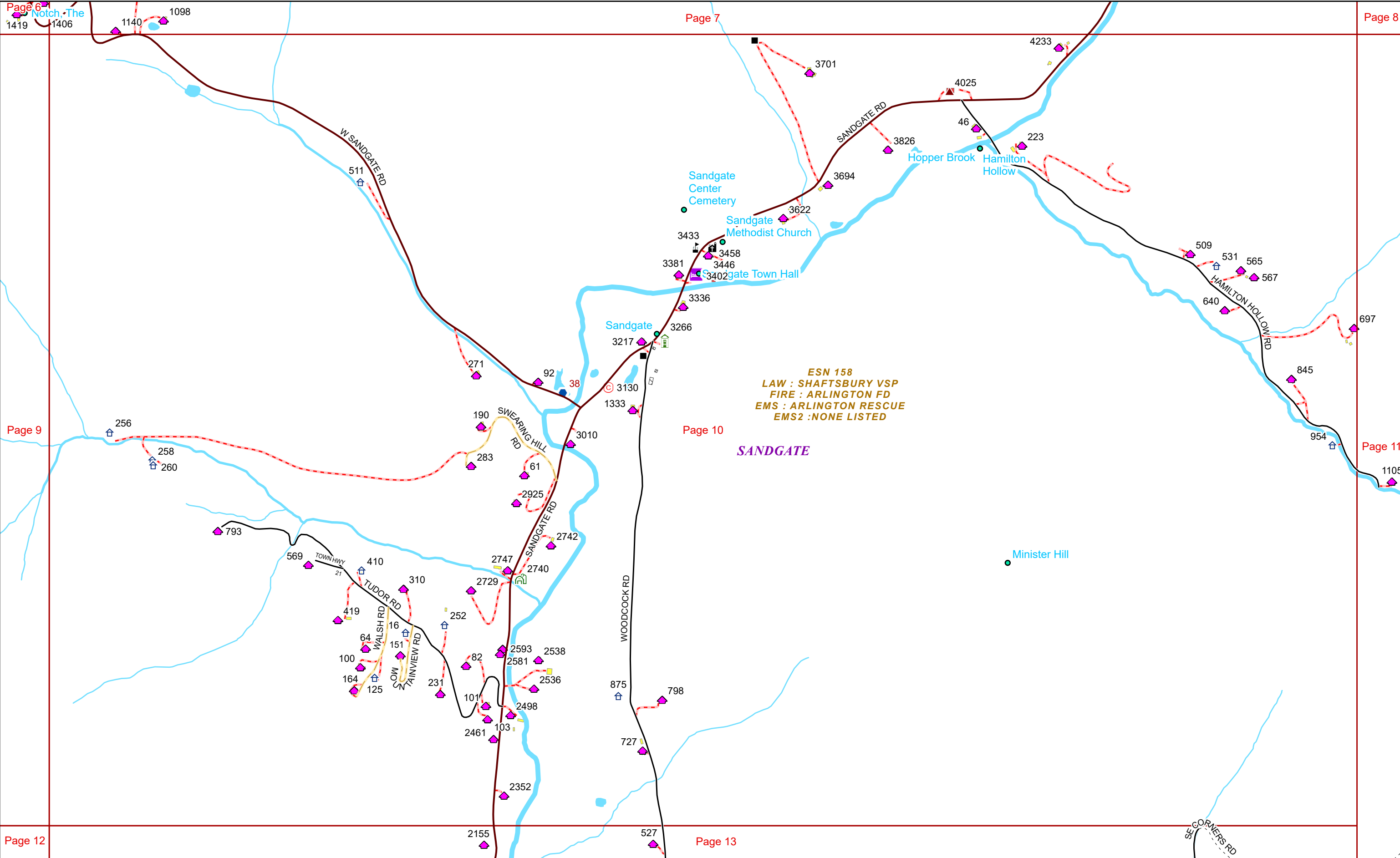


1 inch equals 833 feet

9/16/2024

**SANDGATE**

**Page: 9**



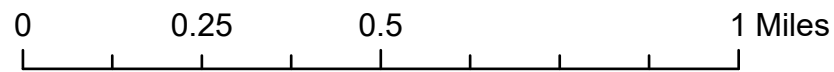
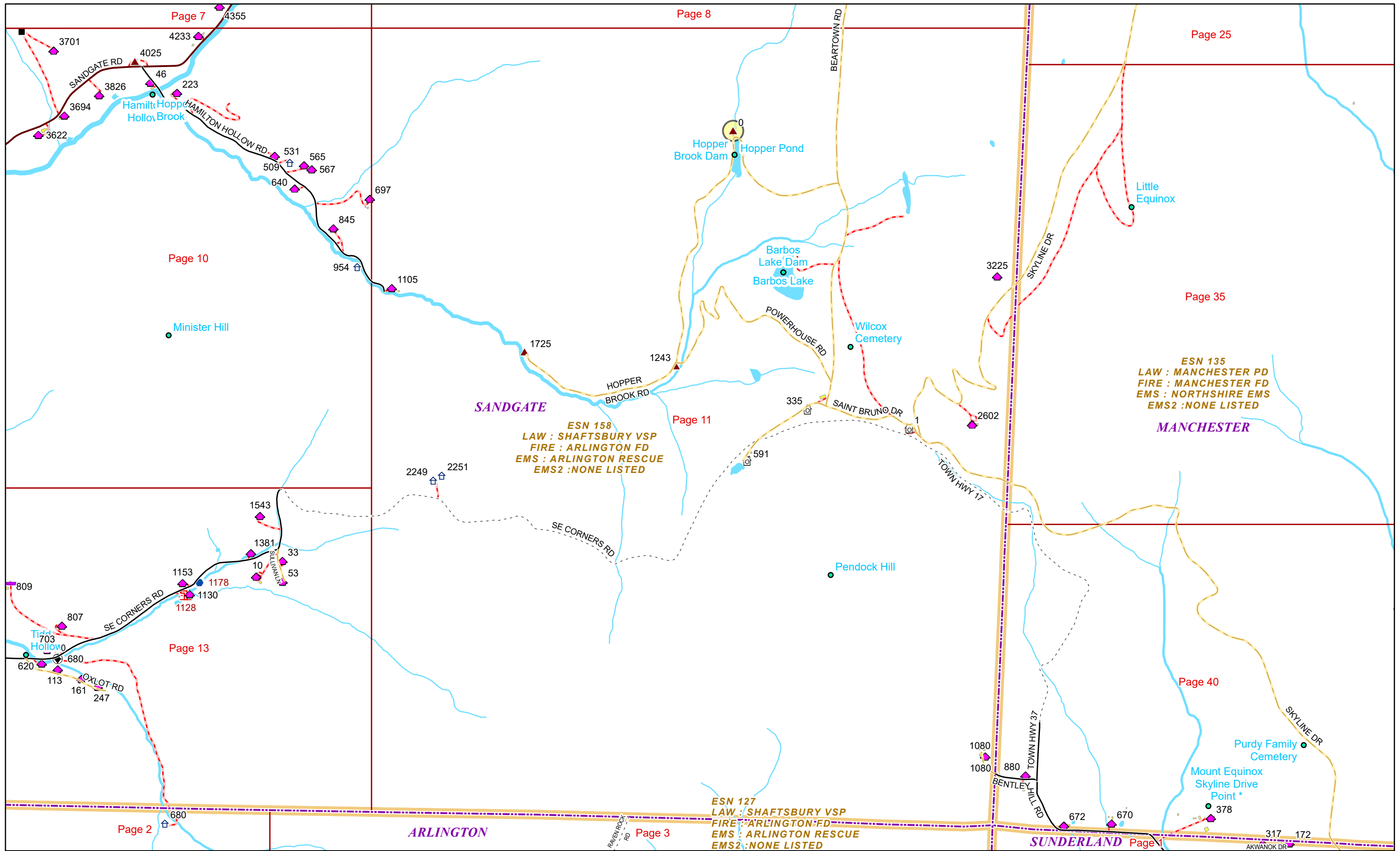
0 0.15 0.3 0.6 Miles 1 inch equals 833 feet

9/16/2024

**SANDGATE**

**Page: 10**





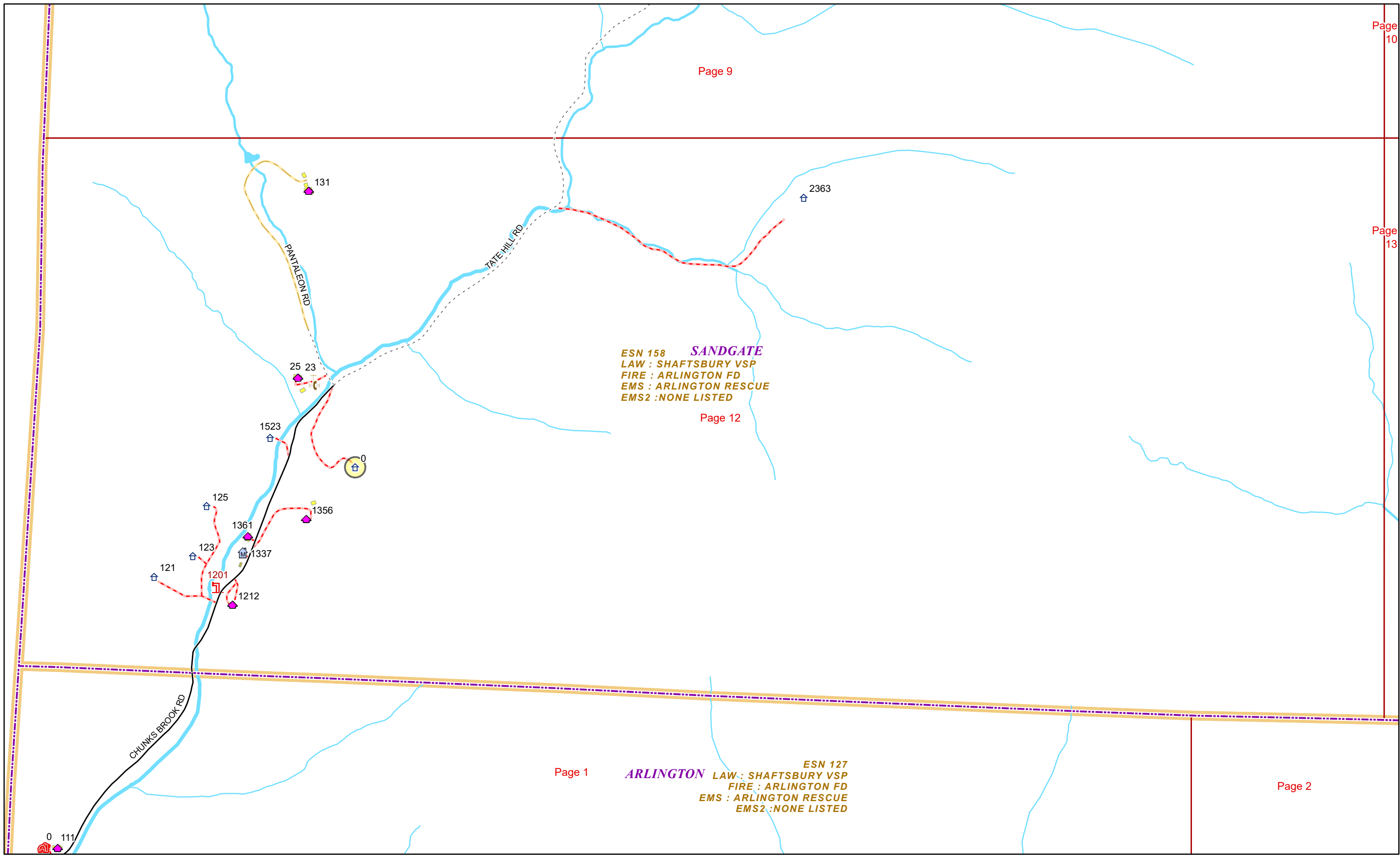
1 inch equals 1,417 feet

9/16/2024

**SANDGATE**

**Page: 11**





Page 9

Page 10

Page 13


ESN 158 **SANDGATE**  
LAW : SHAFTSBURY VSP  
FIRE : ARLINGTON FD  
EMS : ARLINGTON RESCUE  
EMS2 : NONE LISTED

Page 12

Page 1

ESN 127 **ARLINGTON**  
LAW : SHAFTSBURY VSP  
FIRE : ARLINGTON FD  
EMS : ARLINGTON RESCUE  
EMS2 : NONE LISTED

Page 2



1 inch equals 750 feet

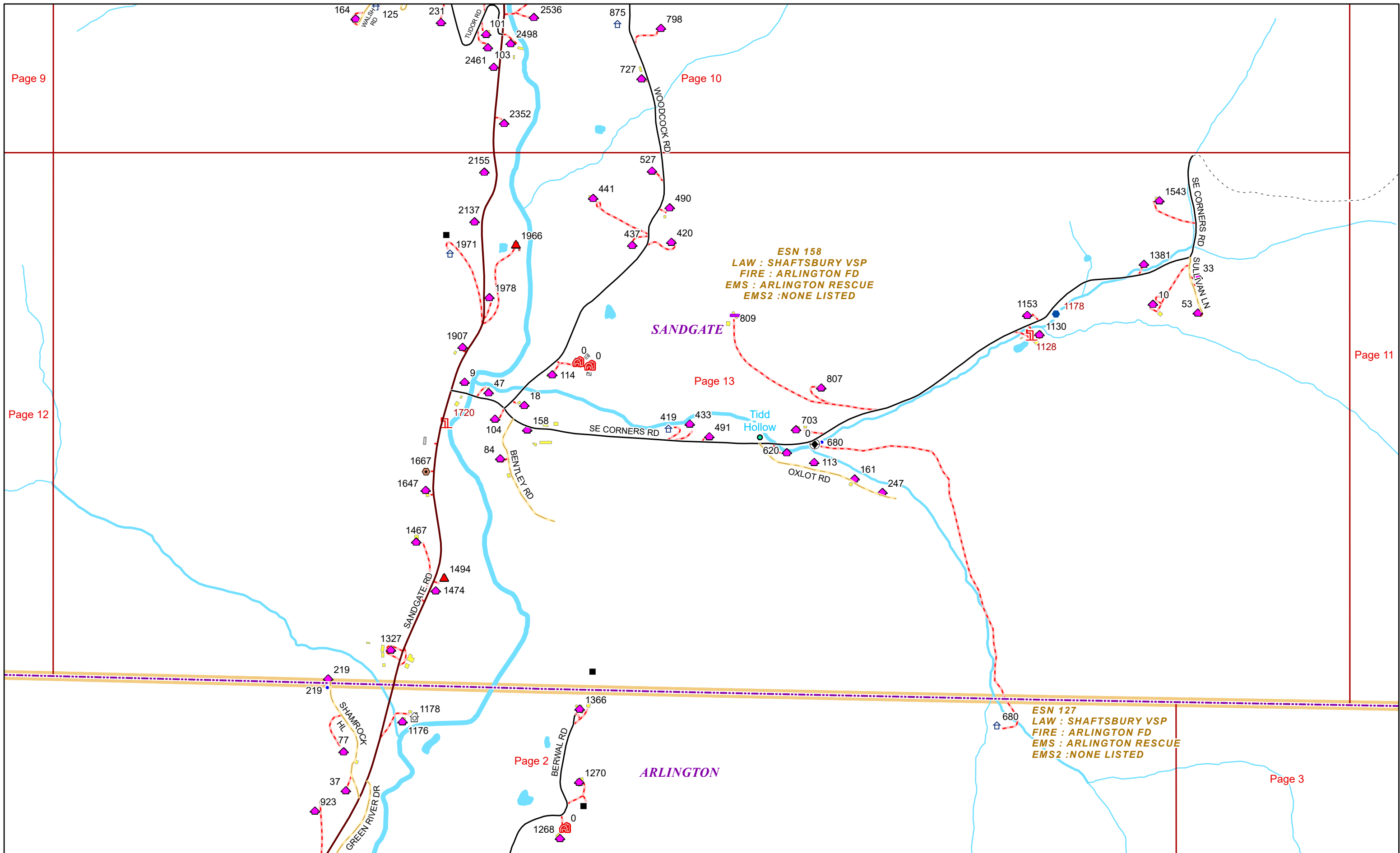
9/16/2024

**SANDGATE**

**Page: 12**

ESN 158  
 LAW : SHAFTSBURY VSP  
 FIRE : ARLINGTON FD  
 EMS : ARLINGTON RESCUE  
 EMS2 : NONE LISTED

ESN 127  
 LAW : SHAFTSBURY VSP  
 FIRE : ARLINGTON FD  
 EMS : ARLINGTON RESCUE  
 EMS2 : NONE LISTED



0 0.15 0.3 0.6 Miles 1 inch equals 833 feet

9/16/2024

**SANDGATE**

**Page: 13**