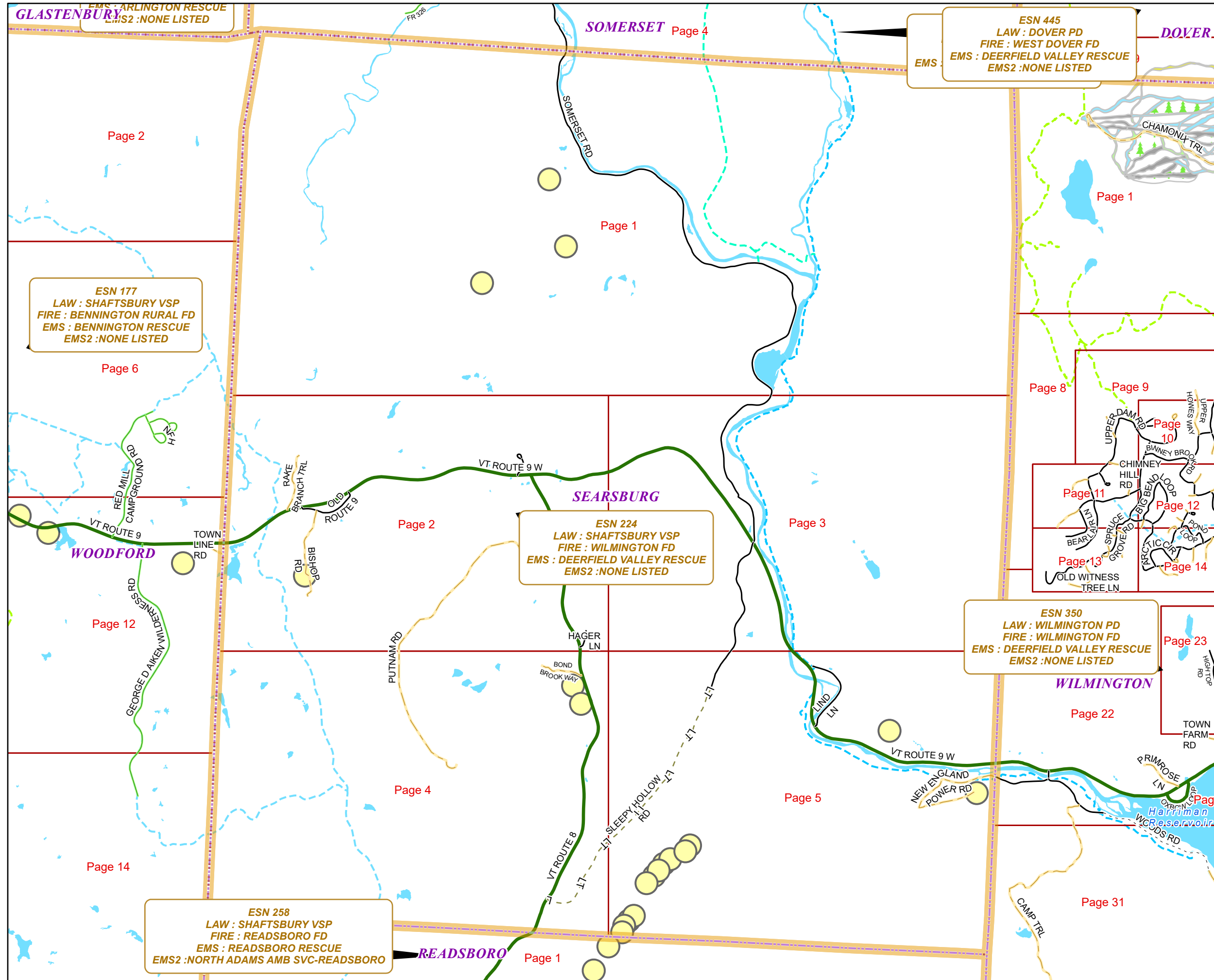


SEARSBURG




E911 Mapbook with GIS Data
 Use constraints: The 911 related data layers (Esites, Landmarks, Roads, Driveways, Footprints, Atlas Sheets, ESZ, etc.) were developed and designed for 911 purposes only. The user should understand that the nature of the 911 data layers means they are never complete. Each municipal government is responsible for maintenance of the 911 database. Other data (non-911 related) used in the Vermont 911 Mapbook is acquired from the Vermont Center for Geographic Information (VCGI) (vcgi.vermont.gov) and other Vermont organizations.

Disclaimer:
 This Vermont 911 Mapbook and Public GIS data is for general reference only. Data layers that appear on the map may or may not be accurate, current, or otherwise reliable. The Enhanced 911 Board and the State of Vermont make no representations of any kind, including but not limited to the warranties of merchantability or fitness for a particular use, nor are any such warranties to be implied with respect to the GIS data and Mapbook.

For questions/updates, contact:
 Vermont Enhanced 911 Board
 6 Baldwin St – 2nd Floor
 Montpelier VT 05633-7960

Phone: 802-828-4911
 Email: e911.info@vermont.gov
 Web site: e911.vermont.gov



























9/16/2024



























































Legend





























ESITES




























SITETYPE

-  **COMMERCIAL
-  **CULTURAL
-  **EDUCATIONAL
-  **GOVERNMENT
-  **INDUSTRIAL
-  **OTHER COMMERCIAL
-  **PUBLIC GATHERING
-  **UTILITY
-  ABANDONED
-  ACCESS POINT
-  ACCESSORY BARN
-  ACCESSORY BUILDING
-  AIR SUPPORT / MAINTENANCE FACILITY
-  AIR TRAFFIC CONTROL CENTER / COMMAND CENTER
-  AIRPORT TERMINAL
-  AMBULANCE SERVICE
-  AUDITORIUM / CONCERT HALL / THEATER / OPERA HOUSE
-  BANK
-  BOAT RAMP / DOCK
-  BORDER CROSSING
-  BORDER PATROL
-  BREWERY
-  BUS STATION / DISPATCH FACILITY
-  CAMP
-  CAMPGROUND
-  CEMETERY

-  CITY / TOWN HALL
-  COAST GUARD
-  COLLEGE / UNIVERSITY
-  COMMERCIAL CONSTRUCTION SERVICE
-  COMMERCIAL FARM
-  COMMERCIAL GARAGE
-  COMMERCIAL W/RESIDENCE
-  COMMUNICATION BOX
-  COMMUNICATION TOWER
-  COMMUNITY / RECREATION FACILITY
-  CONDOMINIUM
-  COURT HOUSE
-  CUSTOMS SERVICE
-  DAY CARE FACILITY
-  DEVELOPMENT SITE
-  EBS TOWER
-  EMERGENCY PHONE / CALLBOX
-  FAIR / EXHIBITION/ RODEO GROUNDS
-  FERRY TERMINAL / DISPATCH FACILITY
-  FIRE STATION
-  FISH FARM / HATCHERY
-  FITNESS FACILITY
-  FOOD DISTRIBUTION CENTER
-  GAS STATION
-  GATED W/BUILDING
-  GATED W/O BUILDING
-  GOLF COURSE
-  GRAVEL PIT / QUARRY / MINE




















-  GREENHOUSE / NURSERY
-  GROCERY STORE
-  HARBOR / MARINA
-  HAZARDOUS MATERIALS FACILITY
-  HAZARDOUS STORAGE FACILITY
-  HEALTH CLINIC
-  HELIPAD / HELIPORT / HELISPOT
-  HISTORIC SITE / POINT OF INTEREST
-  HOSPITAL / MEDICAL CENTER
-  HOUSE OF WORSHIP
-  HYDROELECTRIC FACILITY
-  ICE ARENA
-  INSTITUTIONAL RESIDENCE / DORM / BARRACKS
-  LANDFILL
-  LAW ENFORCEMENT
-  LIBRARY
-  LODGING B&B / HOTEL / MOTEL / INN
-  LOOKOUT TOWER
-  LUMBER MILL / SAW MILL
-  MANUFACTURING FACILITY
-  MOBILE HOME
-  MORGUE
-  MULTI-FAMILY DWELLING
-  MUSEUM
-  NATIONAL GUARD /
-  NUCLEAR FACILITY
-  NURSING HOME / LONG TERM CARE
-  OFFICE BUILDING

-  OIL / GAS FACILITY
-  OTHER
-  OTHER RESIDENTIAL
-  OUTPATIENT CLINIC
-  PARK AND RIDE / COMMUTER
-  PHARMACY
-  PICNIC AREA
-  POST OFFICE
-  PRISON / CORRECTIONAL FACILITY
-  PRIVATE AND EXPRESS SHIPPING FACILITY
-  PSAP
-  PUBLIC BEACH
-  PUBLIC TELEPHONE
-  PUBLIC WATER SUPPLY INTAKE
-  PUBLIC WATER SUPPLY WELL
-  PUMP STATION
-  RACE TRACK / DRAGSTRIP
-  RAILROAD STATION
-  RESIDENTIAL FARM
-  REST STOP / ROADSIDE PARK
-  RESTAURANT
-  RETAIL FACILITY
-  RV HOOKUP
-  SCHOOL K / 12
-  SEASONAL HOME
-  SHOOTING RANGE
-  SINGLE FAMILY DWELLING
-  SKI AREA / ALPINE





-  SOLAR FACILITY
-  SPORTS ARENA /
-  STATE CAPITOL
-  STATE GARAGE
-  STATE GOVERNMENT FACILITY
-  STATE PARK
-  STORAGE UNITS
-  SUBSTATION
-  SUGARHOUSE
-  TEMPORARY STRUCTURE
-  TOWN GARAGE
-  TOWN OFFICE
-  TRAILHEAD
-  TRANSFER STATION
-  UNKNOWN
-  US FOREST FACILITY
-  US GOVERNMENT FACILITY
-  UTILITY POLE W/PHONE
-  VETERINARY HOSPITAL / CLINIC
-  VISITOR / INFORMATION CENTER
-  WAREHOUSE
-  WASTE / BIOMASS FACILITY
-  WASTEWATER TREATMENT PLANT
-  WATER TANK
-  WATER TOWER
-  WIND FACILITY / WIND TOWER
-  YOUTH CAMP

Legend

Roads

-  Interstate Highway
-  US Highway
-  State Highway
-  Town Highway Class 1
-  Town Highway Class 2
-  Town Highway Class 3
-  Town Highway Class 4
-  Private
-  Driveway
-  Discontinued Road
-  Legal Trail
-  Ferry
-  Military - no public access
-  National Forest Highway
-  State Forest Highway
-  Proposed
-  Rivers
-  Driveways
- 

Hydrants

-  Drafting Site
-  Dry Hydrant
-  Municipal Hydrant
-  Pressurized Hydrant

Townline





Emergency Service Zones



FootPrints

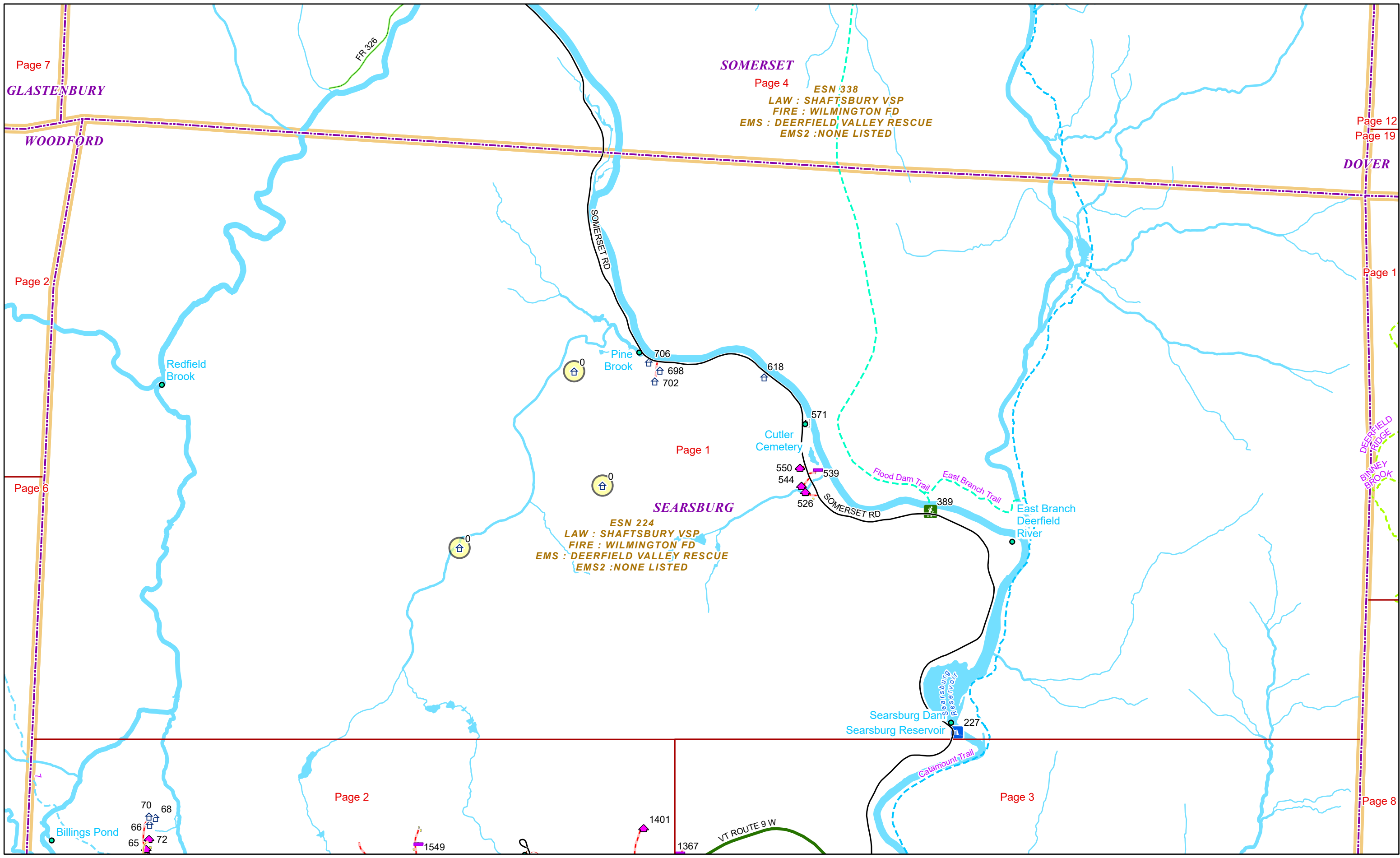
-  Airport
-  Solar Field
-  Alpine Trail Easiest
-  Alpine Trail Intermediate
-  Alpine Trail Advanced
-  Alpine Trail Expert
-  Alpine Glade Marked
-  Alpine Glade Not Marked
-  Building
-  Farm
-  Golf Course
-  Quarry
-  Park
-  Shopping Center
-  Stadium/Arena
-  Other

Addressing Error

-  Orange - Duplicated Addressed Building
-  Yellow - Unnumbered Building

SEARSBURG Road Name Index

ROAD NAME	PAGE(S)
BISHOP RD	2
BOND BROOK WAY	4
HAGER LN	2
LIND LN	5
NEW ENGLAND POWER RD	5,22
OLD ROUTE 9	2
PUTNAM RD	2,4
RAKE BRANCH TRL	2
SLEEPY HOLLOW RD	3,4,5
SOMERSET RD	1,3
TOWN GARAGE RD	2
VT ROUTE 8	2,4
VT ROUTE 9 W	2,3,5,22



Page 7
GLASTENBURY

WOODFORD

Page 2

Page 6

SOMERSET
Page 4
ESN 338
LAW : SHAFTSBURY VSP
FIRE : WILMINGTON FD
EMS : DEERFIELD VALLEY RESCUE
EMS2 : NONE LISTED

Page 12
Page 19
DOVER

Page 1

DEERFIELD
BRIDGE
BINNEY
BROOK

Page 8

SEARSBURG
ESN 224
LAW : SHAFTSBURY VSP
FIRE : WILMINGTON FD
EMS : DEERFIELD VALLEY RESCUE
EMS2 : NONE LISTED

Page 2

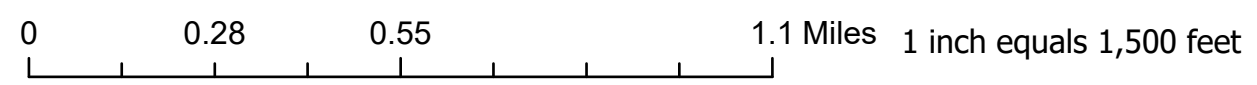
Page 3

70 68
66 72
65

1401

1367

VT ROUTE 9 W



9/16/2024

SEARSBURG

Page: 1


ESN 177
LAW : SHAFTSBURY VSP
FIRE : BENNINGTON RURAL FD
EMS : BENNINGTON RESCUE
EMS2 : NONE LISTED

Billings Pond

Red Mill Pond Brook


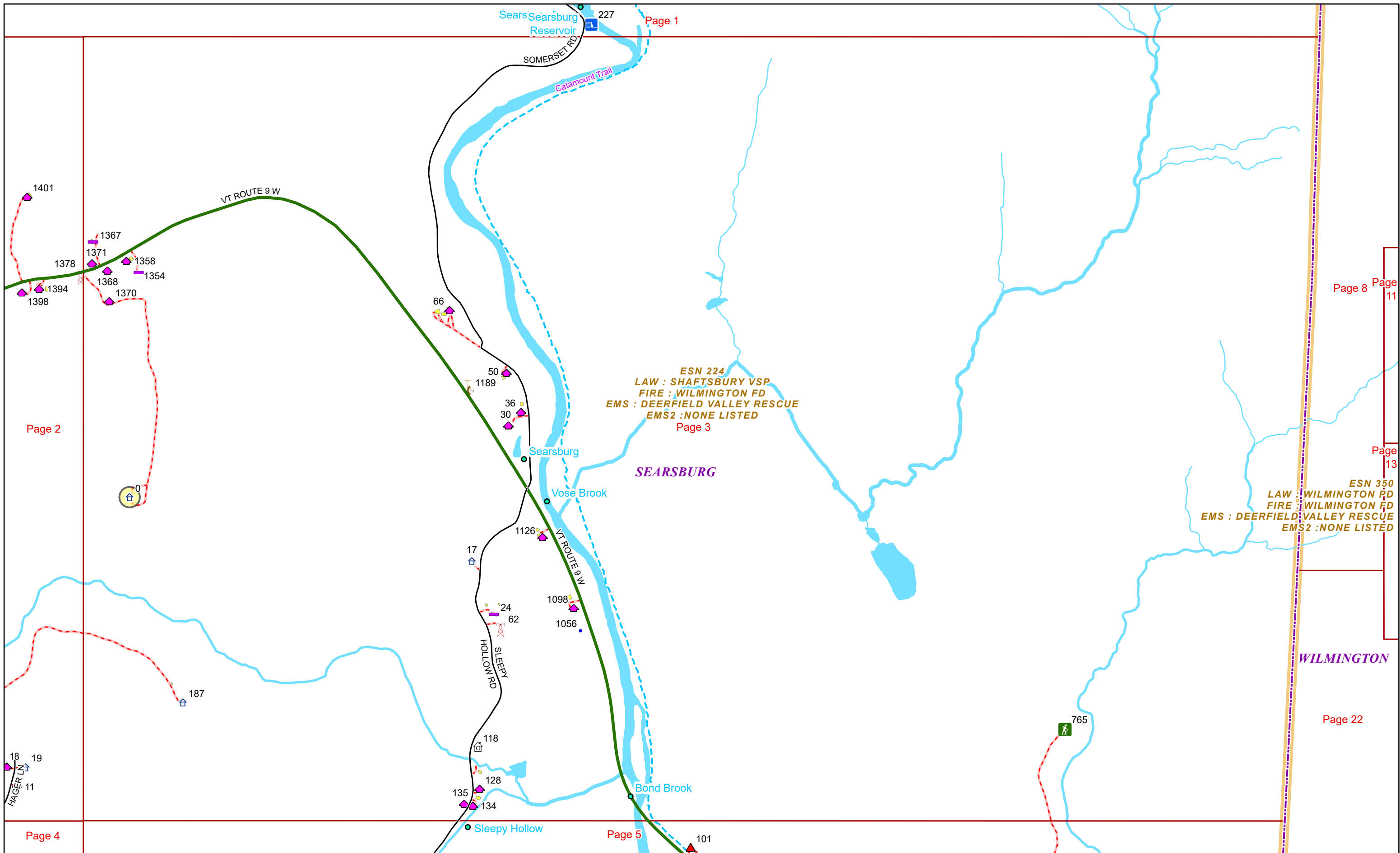
WOODFORD

SEARSBURG
ESN 224
LAW : SHAFTSBURY VSP
FIRE : WILMINGTON FD
EMS : DEERFIELD VALLEY RESCUE
EMS2 : NONE LISTED



9/16/2024

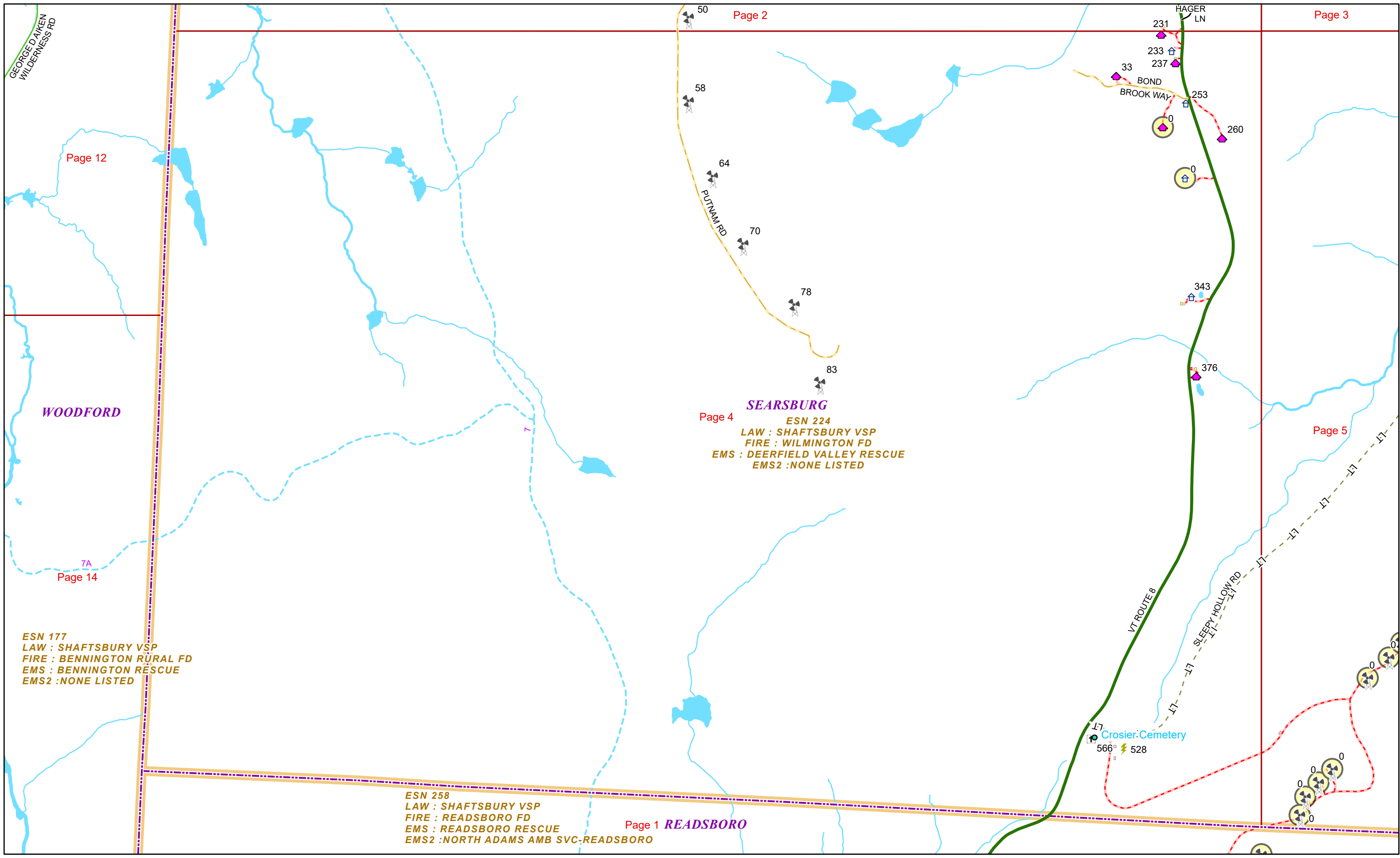
SEARSBURG



9/16/2024

SEARSBURG

Page: 3



WOODFORD

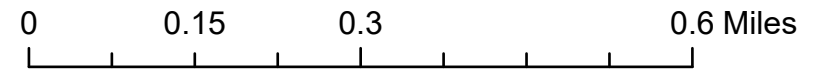
SEARSBURG

READSBORO

ESN 177
 LAW : SHAFTSBURY VSP
 FIRE : BENNINGTON RURAL FD
 EMS : BENNINGTON RESCUE
 EMS2 : NONE LISTED

ESN 224
 LAW : SHAFTSBURY VSP
 FIRE : WILMINGTON FD
 EMS : DEERFIELD VALLEY RESCUE
 EMS2 : NONE LISTED

ESN 258
 LAW : SHAFTSBURY VSP
 FIRE : READSBORO FD
 EMS : READSBORO RESCUE
 EMS2 : NORTH ADAMS AMB SVC-READSBORO

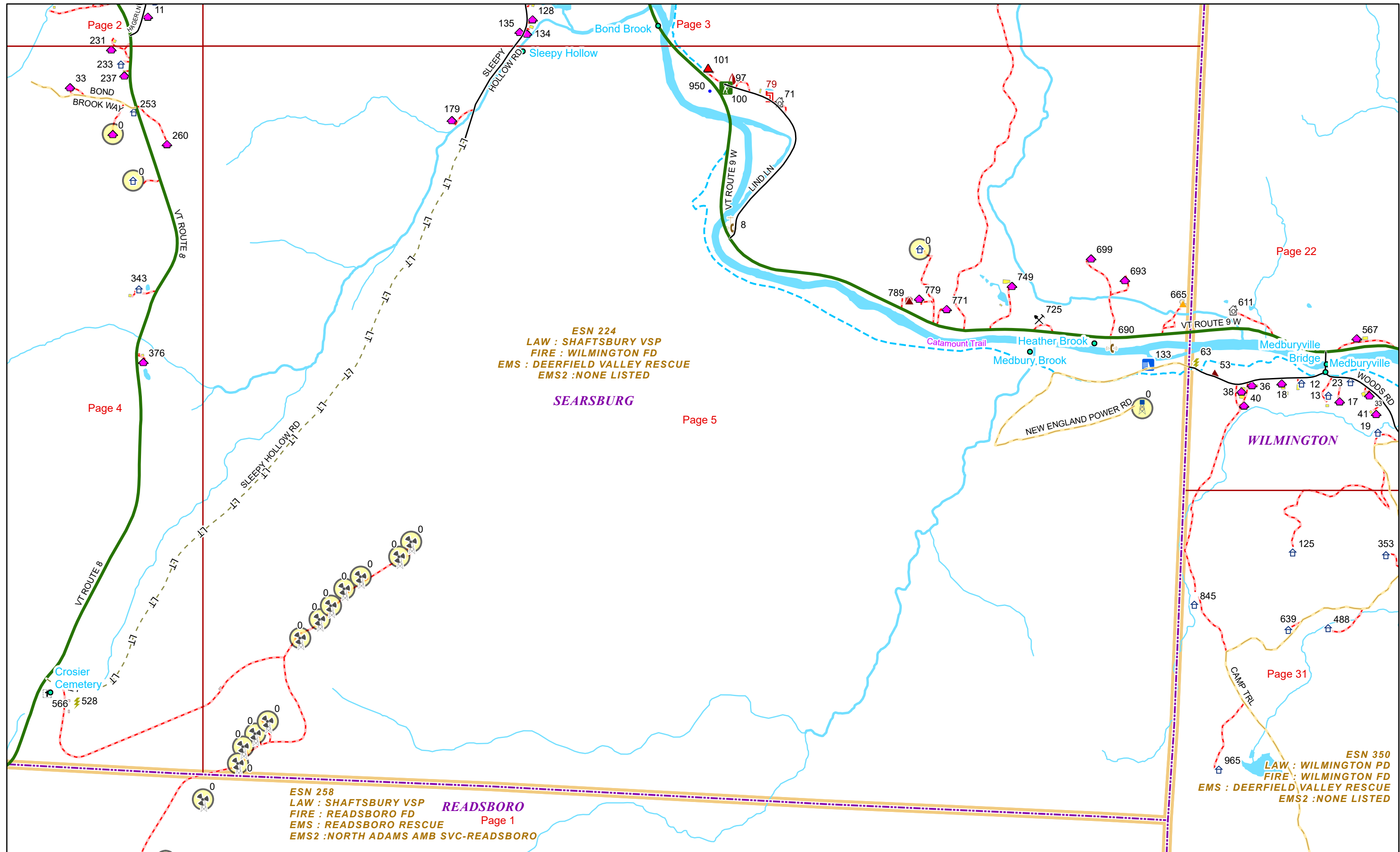


1 inch equals 917 feet

9/16/2024

SEARSBURG

Page: 4



ESN 224
 LAW : SHAFTSBURY VSP
 FIRE : WILMINGTON FD
 EMS : DEERFIELD VALLEY RESCUE
 EMS2 : NONE LISTED

SEARSBURG

ESN 350
 LAW : WILMINGTON PD
 FIRE : WILMINGTON FD
 EMS : DEERFIELD VALLEY RESCUE
 EMS2 : NONE LISTED

ESN 258
 LAW : SHAFTSBURY VSP
 FIRE : READSBORO FD
 EMS : READSBORO RESCUE
 EMS2 : NORTH ADAMS AMB SVC-READSBORO

READSBORO



9/16/2024

SEARSBURG

Page: 5