

SHAFTSBURY

E911 Mapbook with GIS Data

Use constraints: The 911 related data layers (Esites, Landmarks, Roads, Driveways, Footprints, Atlas Sheets, ESZ, etc.) were developed and designed for 911 purposes only. The user should understand that the nature of the 911 data layers means they are never complete. Each municipal government is responsible for maintenance of the 911 database. Other data (non-911 related) used in the Vermont 911 Mapbook is acquired from the Vermont Center for Geographic Information (VCGI) (vcgi.vermont.gov) and other Vermont organizations.

Disclaimer:

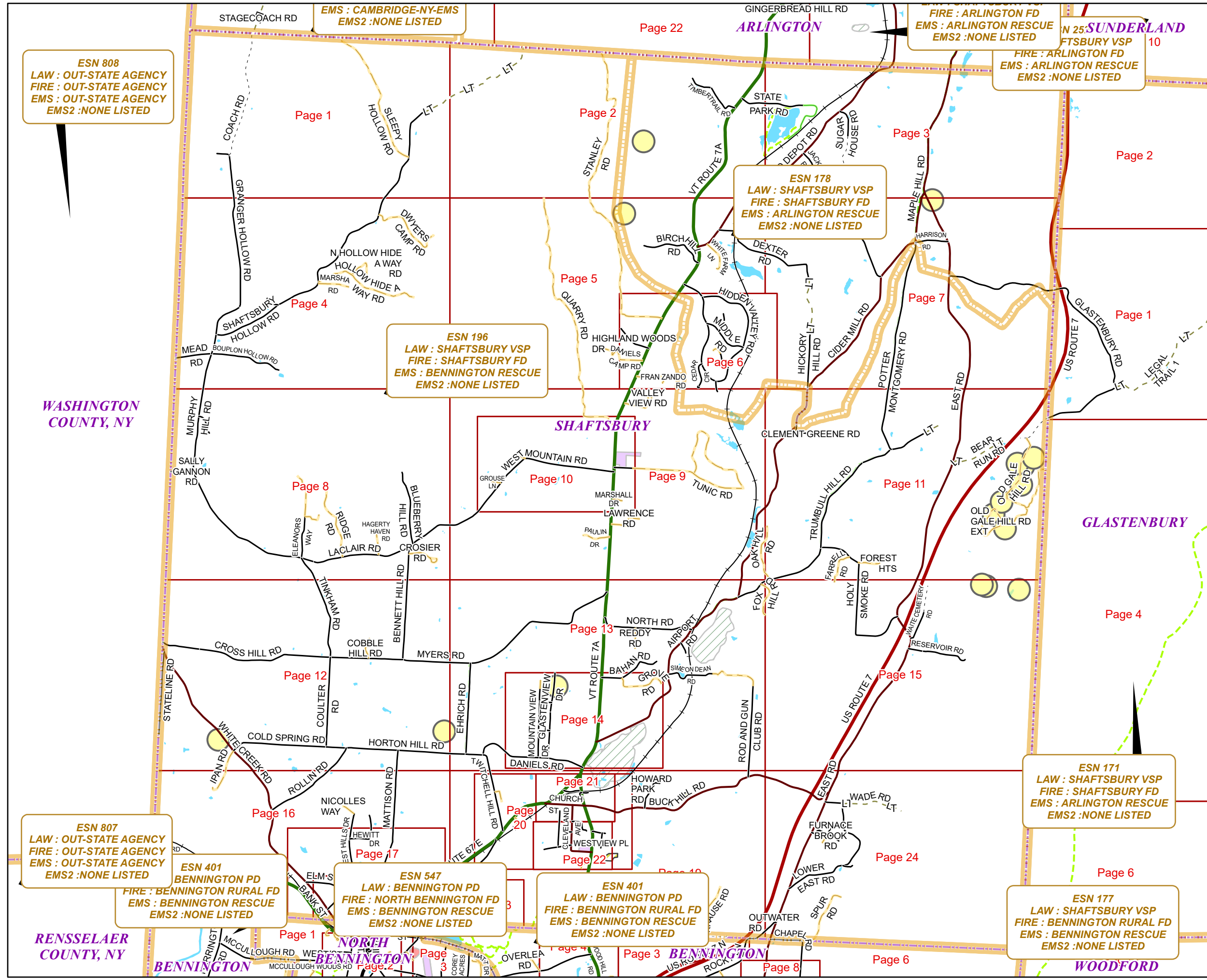

This Vermont 911 Mapbook and Public GIS data is for general reference only. Data layers that appear on the map may or may not be accurate, current, or otherwise reliable. The Enhanced 911 Board and the State of Vermont make no representations of any kind, including but not limited to the warranties of merchantability or fitness for a particular use, nor are any such warranties to be implied with respect to the GIS data and Mapbook.

For questions/updates, contact:

Vermont Enhanced 911 Board
6 Baldwin St – 2nd Floor
Montpelier VT 05633-7960

Phone: 802-828-4911
Email: e911.info@vermont.gov
Web site: e911.vermont.gov



























9/16/2024



























































Legend





























ESITES




























SITETYPE

-  **COMMERCIAL
-  **CULTURAL
-  **EDUCATIONAL
-  **GOVERNMENT
-  **INDUSTRIAL
-  **OTHER COMMERCIAL
-  **PUBLIC GATHERING
-  **UTILITY
-  ABANDONED
-  ACCESS POINT
-  ACCESSORY BARN
-  ACCESSORY BUILDING
-  AIR SUPPORT / MAINTENANCE FACILITY
-  AIR TRAFFIC CONTROL CENTER / COMMAND CENTER
-  AIRPORT TERMINAL
-  AMBULANCE SERVICE
-  AUDITORIUM / CONCERT HALL / THEATER / OPERA HOUSE
-  BANK
-  BOAT RAMP / DOCK
-  BORDER CROSSING
-  BORDER PATROL
-  BREWERY
-  BUS STATION / DISPATCH FACILITY
-  CAMP
-  CAMPGROUND
-  CEMETERY

-  CITY / TOWN HALL
-  COAST GUARD
-  COLLEGE / UNIVERSITY
-  COMMERCIAL CONSTRUCTION SERVICE
-  COMMERCIAL FARM
-  COMMERCIAL GARAGE
-  COMMERCIAL W/RESIDENCE
-  COMMUNICATION BOX
-  COMMUNICATION TOWER
-  COMMUNITY / RECREATION FACILITY
-  CONDOMINIUM
-  COURT HOUSE
-  CUSTOMS SERVICE
-  DAY CARE FACILITY
-  DEVELOPMENT SITE
-  EBS TOWER
-  EMERGENCY PHONE / CALLBOX
-  FAIR / EXHIBITION/ RODEO GROUNDS
-  FERRY TERMINAL / DISPATCH FACILITY
-  FIRE STATION
-  FISH FARM / HATCHERY
-  FITNESS FACILITY
-  FOOD DISTRIBUTION CENTER
-  GAS STATION
-  GATED W/BUILDING
-  GATED W/O BUILDING
-  GOLF COURSE
-  GRAVEL PIT / QUARRY / MINE

-  GREENHOUSE / NURSERY
-  GROCERY STORE
-  HARBOR / MARINA
-  HAZARDOUS MATERIALS FACILITY
-  HAZARDOUS STORAGE FACILITY
-  HEALTH CLINIC
-  HELIPAD / HELIPORT / HELISPOT
-  HISTORIC SITE / POINT OF INTEREST
-  HOSPITAL / MEDICAL CENTER
-  HOUSE OF WORSHIP
-  HYDROELECTRIC FACILITY
-  ICE ARENA
-  INSTITUTIONAL RESIDENCE / DORM / BARRACKS
-  LANDFILL
-  LAW ENFORCEMENT
-  LIBRARY
-  LODGING B&B / HOTEL / MOTEL / INN
-  LOOKOUT TOWER
-  LUMBER MILL / SAW MILL
-  MANUFACTURING FACILITY
-  MOBILE HOME
-  MORGUE
-  MULTI-FAMILY DWELLING
-  MUSEUM
-  NATIONAL GUARD /
-  NUCLEAR FACILITY
-  NURSING HOME / LONG TERM CARE
-  OFFICE BUILDING

-  OIL / GAS FACILITY
-  OTHER
-  OTHER RESIDENTIAL
-  OUTPATIENT CLINIC
-  PARK AND RIDE / COMMUTER
-  PHARMACY
-  PICNIC AREA
-  POST OFFICE
-  PRISON / CORRECTIONAL FACILITY
-  PRIVATE AND EXPRESS SHIPPING FACILITY
-  PSAP
-  PUBLIC BEACH
-  PUBLIC TELEPHONE
-  PUBLIC WATER SUPPLY INTAKE
-  PUBLIC WATER SUPPLY WELL
-  PUMP STATION
-  RACE TRACK / DRAGSTRIP
-  RAILROAD STATION
-  RESIDENTIAL FARM
-  REST STOP / ROADSIDE PARK
-  RESTAURANT
-  RETAIL FACILITY
-  RV HOOKUP
-  SCHOOL K / 12
-  SEASONAL HOME
-  SHOOTING RANGE
-  SINGLE FAMILY DWELLING
-  SKI AREA / ALPINE

-  SOLAR FACILITY
-  SPORTS ARENA /
-  STATE CAPITOL
-  STATE GARAGE
-  STATE GOVERNMENT FACILITY
-  STATE PARK
-  STORAGE UNITS
-  SUBSTATION
-  SUGARHOUSE
-  TEMPORARY STRUCTURE
-  TOWN GARAGE
-  TOWN OFFICE
-  TRAILHEAD
-  TRANSFER STATION
-  UNKNOWN
-  US FOREST FACILITY
-  US GOVERNMENT FACILITY
-  UTILITY POLE W/PHONE
-  VETERINARY HOSPITAL / CLINIC
-  VISITOR / INFORMATION CENTER
-  WAREHOUSE
-  WASTE / BIOMASS FACILITY
-  WASTEWATER TREATMENT PLANT
-  WATER TANK
-  WATER TOWER
-  WIND FACILITY / WIND TOWER
-  YOUTH CAMP

Legend

Roads

-  Interstate Highway
-  US Highway
-  State Highway
-  Town Highway Class 1
-  Town Highway Class 2
-  Town Highway Class 3
-  Town Highway Class 4
-  Private
-  Driveway
-  Discontinued Road
-  Legal Trail
-  Ferry
-  Military - no public access
-  National Forest Highway
-  State Forest Highway
-  Proposed
-  Rivers
-  Driveways
- 

Hydrants

-  Drafting Site
-  Dry Hydrant
-  Municipal Hydrant
-  Pressurized Hydrant

Townline



Emergency Service Zones



FootPrints

-  Airport
-  Solar Field
-  Alpine Trail Easiest
-  Alpine Trail Intermediate
-  Alpine Trail Advanced
-  Alpine Trail Expert
-  Alpine Glade Marked
-  Alpine Glade Not Marked
-  Building
-  Farm
-  Golf Course
-  Quarry
-  Park
-  Shopping Center
-  Stadium/Arena
-  Other

Addressing Error

-  Orange - Duplicated Addressed Building
-  Yellow - Unnumbered Building

SHAFTSBURY Road Name Index

ROAD NAME	PAGE(S)
AIRPORT RD	13,14
AVONDALE MEADOWS DR	8
BABSY LN	20
BAHAN RD	13,14
BANK ST	1,17,18
BARBER ST	18
BEAR RUN RD	11
BENNETT HILL RD	8,12
BIRCH HILL RD	5
BLUEBERRY HILL RD	8
BOUPLON HOLLOW RD	4
BROKEN PINES DR	19
BUCK HILL RD	19,20,21,24
CEDAR CIR	6
CHURCH ST	21
CIDER MILL RD	14,9,22,13
CIRCLE DR	14
CLEMENT GREENE RD	11
CLEVELAND AVE	20,21,22
COACH RD	1,21
COBBLE HILL RD	12
COLD SPRING RD	12
COLVIN AVE	22
COREY DR	18
COULTER RD	12
CROSIER RD	8
CROSS HILL RD	12
DANIELS CAMP RD	5,6
DANIELS RD	13,14
DEER RUN RD	6
DEXTER RD	5,7
DON GREENE RD	13
DUNHAM AVE	18

ROAD NAME	PAGE(S)
DWYERS CAMP RD	4
EAST MOUNTAIN RD	24
EAST RD	3,14,11,15,24
EASTVIEW DR	14
EHRICH RD	13
ELEANORS WAY	8
ELM ST	17,18
FARRELL RD	11,15
FOREST HTS	11
FOUR WHEEL DRIVE WAY	8
FOX HILL RD	13,15
FRAN ZANDO RD	6
FURNACE BROOK RD	24
GLASTENBURY RD	7,11
GLASTENVIEW DR	14
GRANDVIEW ST	18
GRANGE RD	21
GRANGER HOLLOW RD	1,4
GRANT ST	18
GRATZ RD	20
GROUSE LN	10
GROVE RD	14
HAGERTY HAVEN RD	8
HARRINGTON RD	16
HARRISON RD	7
HARVEST HILLS DR	16,17,18
HAWKS AVE	1,18
HEWITT DR	16,17
HICKORY HILL RD	7
HIDDEN VALLEY RD	5,6
HIGHLAND WOODS DR	6
HOARD RD	4
HOLLIDAY DR	22

ROAD NAME	PAGE(S)
HOLLOW HIDE A WAY RD	4
HOLY SMOKE RD	11,15
HORTON HILL RD	12,13
HOWARD PARK RD	19
HUMMINGBIRD LN	6,9
IPAN RD	12,16
JACK CROSS RD	3
JULIA DR	17
KRAUSE RD	19
LACLAIR RD	8
LAKE DR	23
LAMB RD	17,18
LAWRENCE RD	9
LEDGELY DR	22
LOWER EAST RD	24
LUCAS LN	24
MAPLE HILL RD	2,3,7
MARSHA RD	4
MARSHALL DR	10
MATTISON RD	12,16,17,18
MCCARTHY ACRES	17,23
MCGUIRE ST	23
MEAD RD	4
MEADOW LN	20,21,22
MIDDLE RD	6
MOUNTAIN VIEW DR	14
MURPHY HILL RD	4,8
MYERS RD	12,13
N HOLLOW HIDE A WAY RD	4
NICOLLES WAY	16
NORTH RD	13
OAK HILL RD	9,11,15
OLD DEPOT RD	2,3,5,23

SHAFTSBURY Road Name Index

ROAD NAME	PAGE(S)
OLD GALE HILL RD	11
OLD GALE HILL RD EXT	11
OUTWATER RD	19,24
PARAN RD	17,18,19,20,23
PAULIN DR	9
PINE CIR	6
POTTER MONTGOMERY RD	7,11
QUARRY RD	2,5,9,10
RED CLOVER LN	24
REDDY RD	13
RESERVOIR RD	15
RIDGE RD	8
ROD AND GUN CLUB RD	13,19
ROLLIN RD	12,16
S STATELINE RD	16
SALLY GANNON RD	8
SHAFTSBURY HOLLOW RD	1,2,4
SIMEON DEAN RD	13
SLEEPY HOLLOW RD	1
SOUTHVIEW DR	23
SPRING HILL DR	10
SPUR RD	6,24
STANLEY RD	2,5,6
STATE PARK RD	2,3
STATELINE RD	12
STEVENS RD	22
SUGAR HOUSE RD	3
SUNSET DR	17,23
SYCAMORE LN	20,21,22
TIMBERTRAIL RD	2
TINKHAM RD	8,12
TOWN HWY 49	16
TOWN LINE RD	3,57

ROAD NAME	PAGE(S)
TRAILER PARK RD	22
TRUMBULL HILL RD	11,13,15
TUNIC RD	9,10
TWITCHELL HILL RD	13,19,20
UNDERPASS RD	21
US ROUTE 7	3,7,11,15,19,24
VALLEY VIEW RD	9
VT ROUTE 67 E	16,17,18,19,20,21
VT ROUTE 67 W	16,17,18
VT ROUTE 7A	2,3,5,12,9,10,13,14,19,20,21,4 4
WADE RD	24
WAITE CEMETERY RD	15
WEST MOUNTAIN RD	8,9,10
WESTVIEW PL	22
WHITE CREEK RD	12,16,17
WHITE FARM LN	5

ESN 808
LAW : OUT-STATE AGENCY
FIRE : OUT-STATE AGENCY
EMS : OUT-STATE AGENCY
EMS2 : NONE LISTED

ARLINGTON
Page 21

ESN 489
LAW : SHAFTSBURY VSP
FIRE : CAMBRIDGE-NY-FD
EMS : CAMBRIDGE-NY-EMS
EMS2 : NONE LISTED

WASHINGTON
COUNTY, NY

ESN 196
LAW : SHAFTSBURY VSP
FIRE : SHAFTSBURY FD
EMS : BENNINGTON RESCUE
EMS2 : NONE LISTED

Page 1
SHAFTSBURY

Page 2

Page 4

Page 5



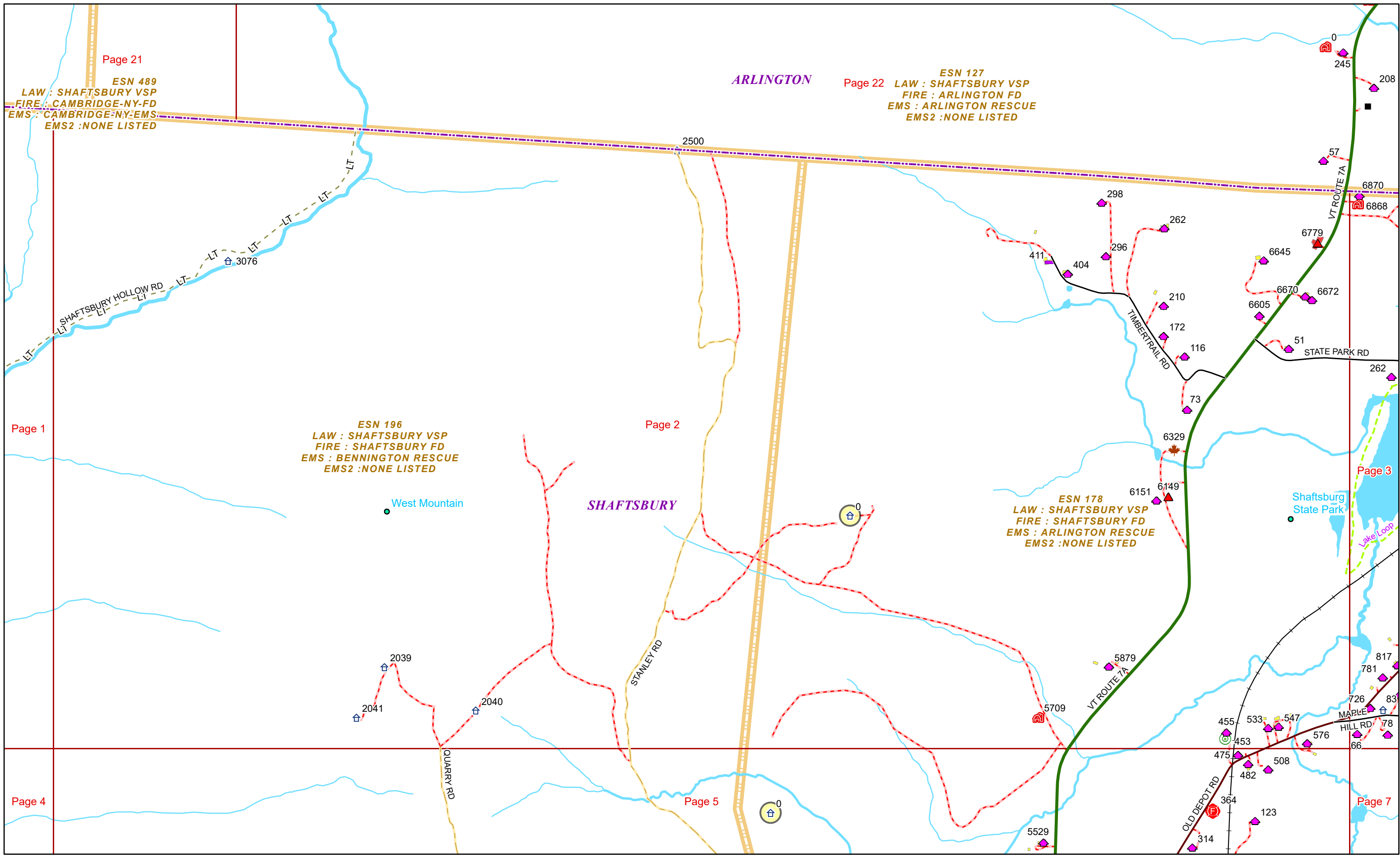
0 0.13 0.25 0.5 Miles

1 inch equals 750 feet

9/16/2024

SHAFTSBURY

Page: 1



Page 21
ESN 489
LAW : SHAFTSBURY VSP
FIRE : CAMBRIDGE-NY-FD
EMS : CAMBRIDGE-NY-EMS
EMS2 : NONE LISTED

Page 22
ESN 127
LAW : SHAFTSBURY VSP
FIRE : ARLINGTON FD
EMS : ARLINGTON RESCUE
EMS2 : NONE LISTED

Page 2
ESN 196
LAW : SHAFTSBURY VSP
FIRE : SHAFTSBURY FD
EMS : BENNINGTON RESCUE
EMS2 : NONE LISTED

Page 3
ESN 178
LAW : SHAFTSBURY VSP
FIRE : SHAFTSBURY FD
EMS : ARLINGTON RESCUE
EMS2 : NONE LISTED

Page 1

Page 4

Page 5

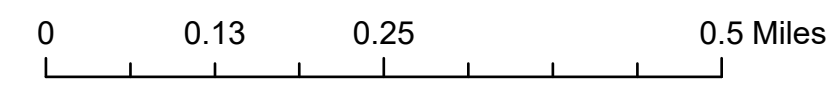
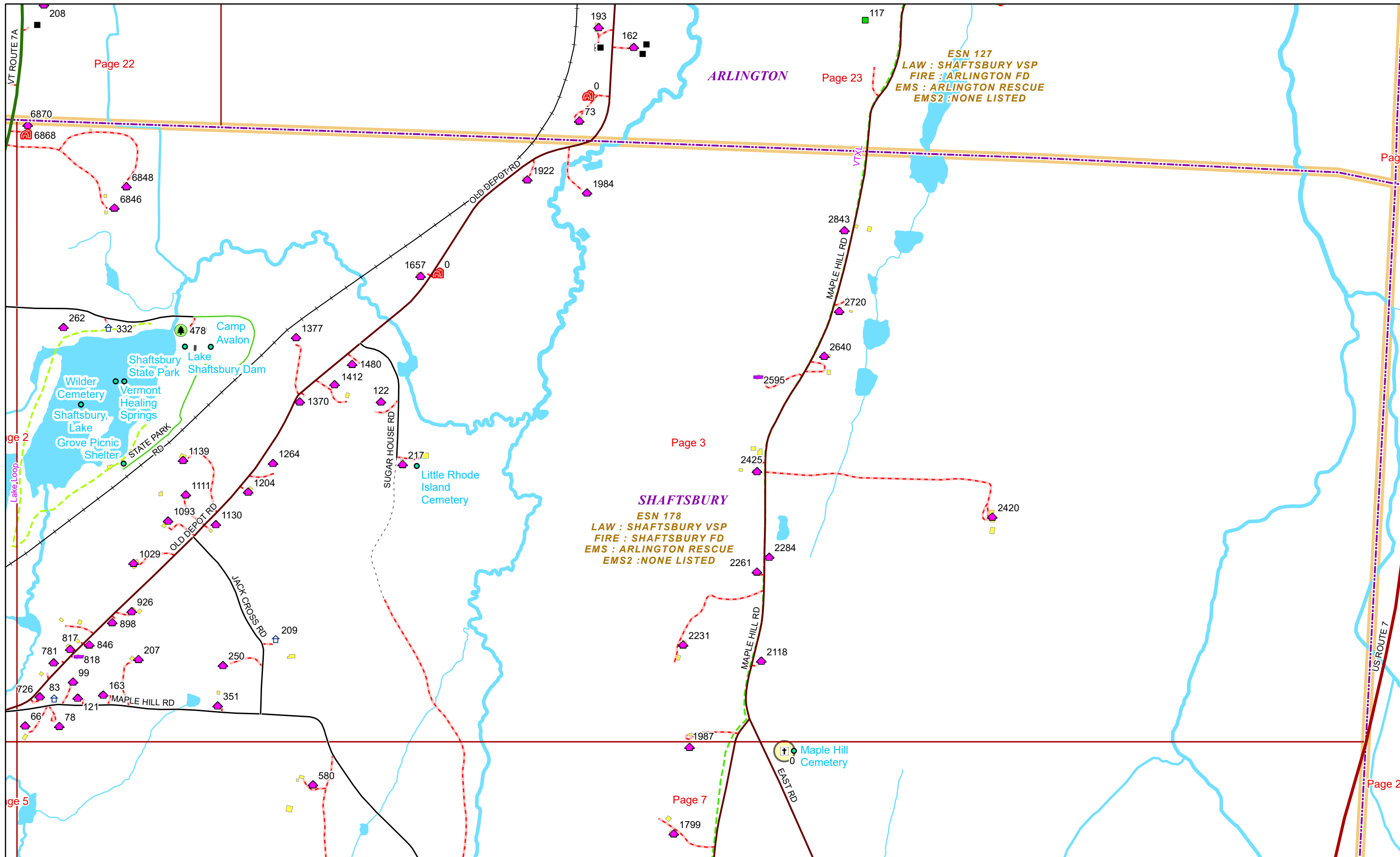
Page 7



0 0.15 0.3 0.6 Miles 1 inch equals 833 feet

9/16/2024

SHAFTSBURY



1 inch equals 750 feet

9/16/2024

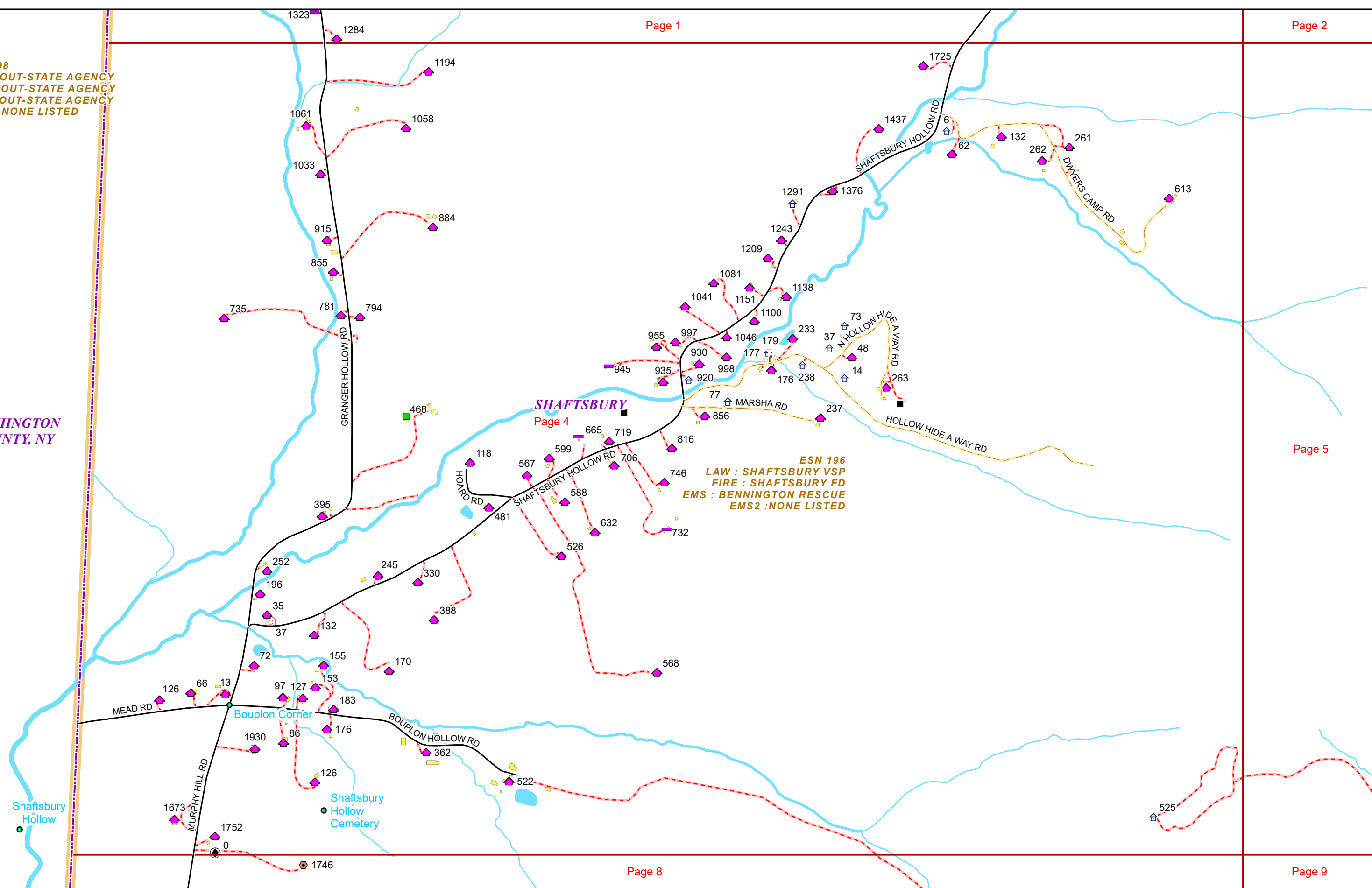
SHAFTSBURY

ESN 808
LAW : OUT-STATE AGENCY
FIRE : OUT-STATE AGENCY
EMS : OUT-STATE AGENCY
EMS2 : NONE LISTED

WASHINGTON
COUNTY, NY

SHAFTSBURY
Page 4

ESN 196
LAW : SHAFTSBURY VSP
FIRE : SHAFTSBURY FD
EMS : BENNINGTON RESCUE
EMS2 : NONE LISTED


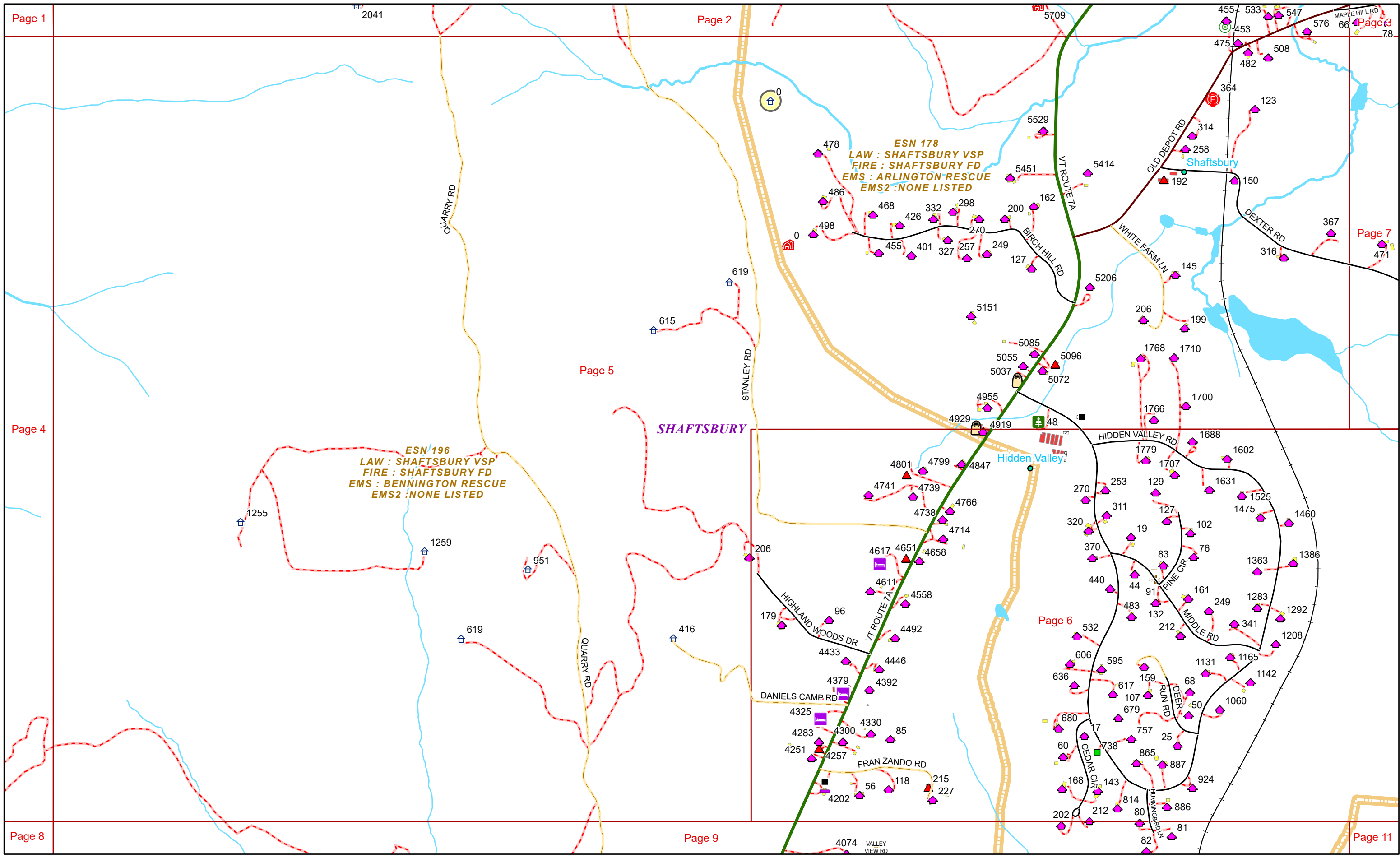


0 0.15 0.3 0.6 Miles 1 inch equals 833 feet

9/16/2024

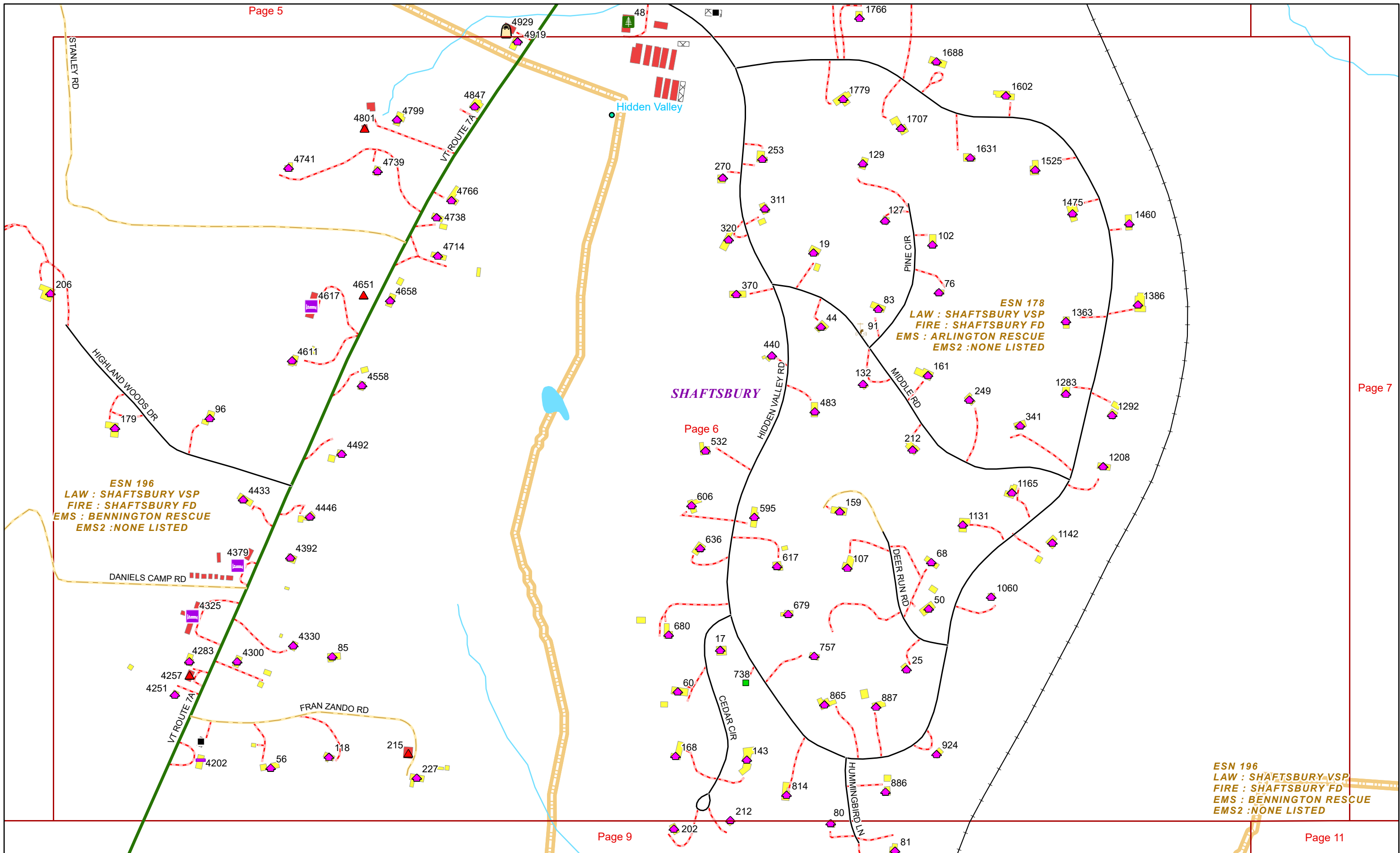
SHAFTSBURY

Page: 4



9/16/2024

SHAFTSBURY



SHAFTSBURY

ESN 196
 LAW : SHAFTSBURY VSP
 FIRE : SHAFTSBURY FD
 EMS : BENNINGTON RESCUE
 EMS2 : NONE LISTED

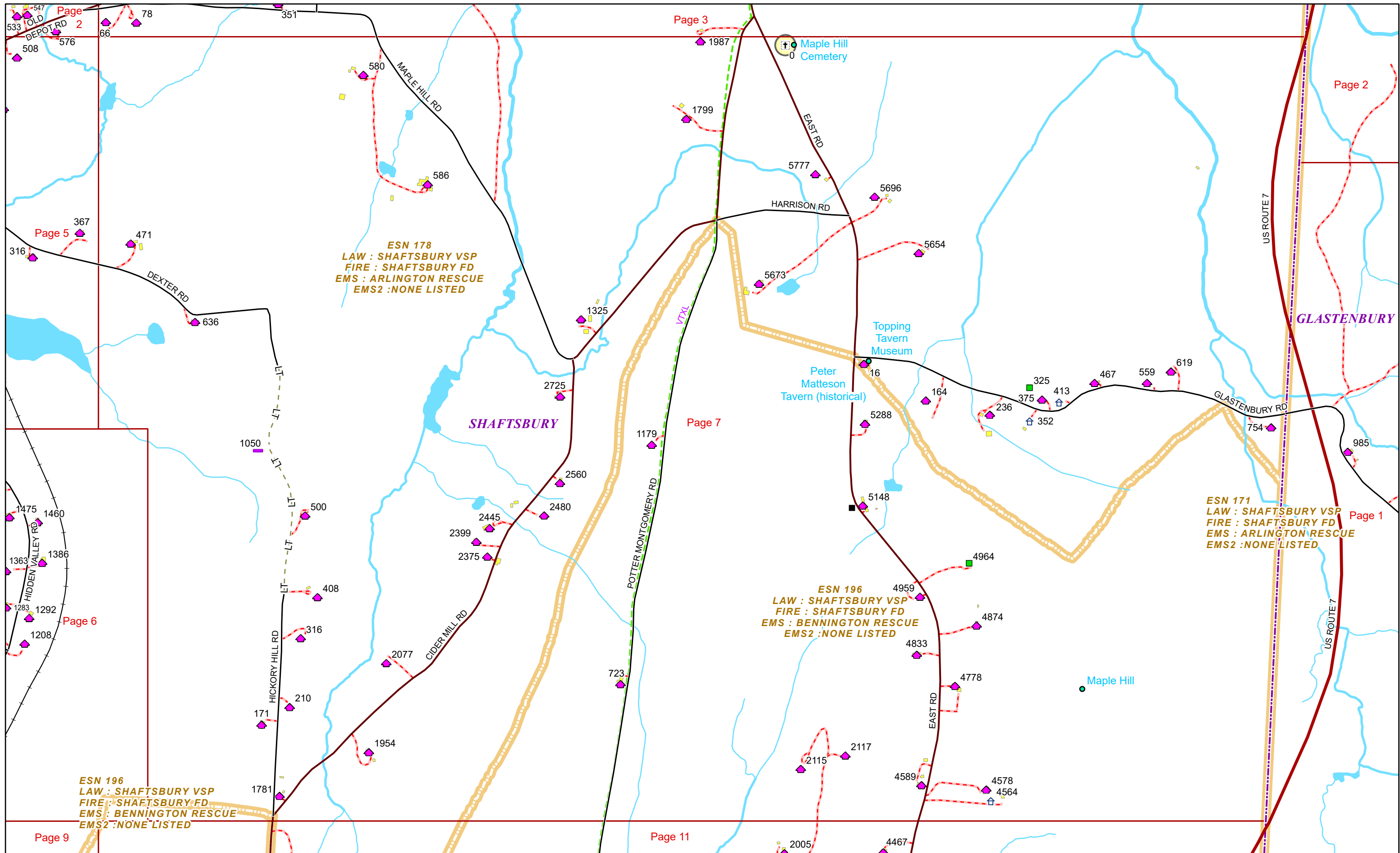
ESN 178
 LAW : SHAFTSBURY VSP
 FIRE : SHAFTSBURY FD
 EMS : ARLINGTON RESCUE
 EMS2 : NONE LISTED

ESN 196
 LAW : SHAFTSBURY VSP
 FIRE : SHAFTSBURY FD
 EMS : BENNINGTON RESCUE
 EMS2 : NONE LISTED



9/16/2024

SHAFTSBURY



0 0.15 0.3 0.6 Miles 1 inch equals 833 feet

9/16/2024

SHAFTSBURY

Page: 7

ESN 178
 LAW : SHAFTSBURY VSP
 FIRE : SHAFTSBURY FD
 EMS : ARLINGTON RESCUE
 EMS2 : NONE LISTED

ESN 171
 LAW : SHAFTSBURY VSP
 FIRE : SHAFTSBURY FD
 EMS : ARLINGTON RESCUE
 EMS2 : NONE LISTED

ESN 196
 LAW : SHAFTSBURY VSP
 FIRE : SHAFTSBURY FD
 EMS : BENNINGTON RESCUE
 EMS2 : NONE LISTED

ESN 196
 LAW : SHAFTSBURY VSP
 FIRE : SHAFTSBURY FD
 EMS : BENNINGTON RESCUE
 EMS2 : NONE LISTED

Shaftsbury
Hollow

ESN 808
LAW : OUT-STATE AGENCY
FIRE : OUT-STATE AGENCY
EMS : OUT-STATE AGENCY
EMS2 : NONE LISTED

WASHINGTON
COUNTY, NY

SHAFTSBURY

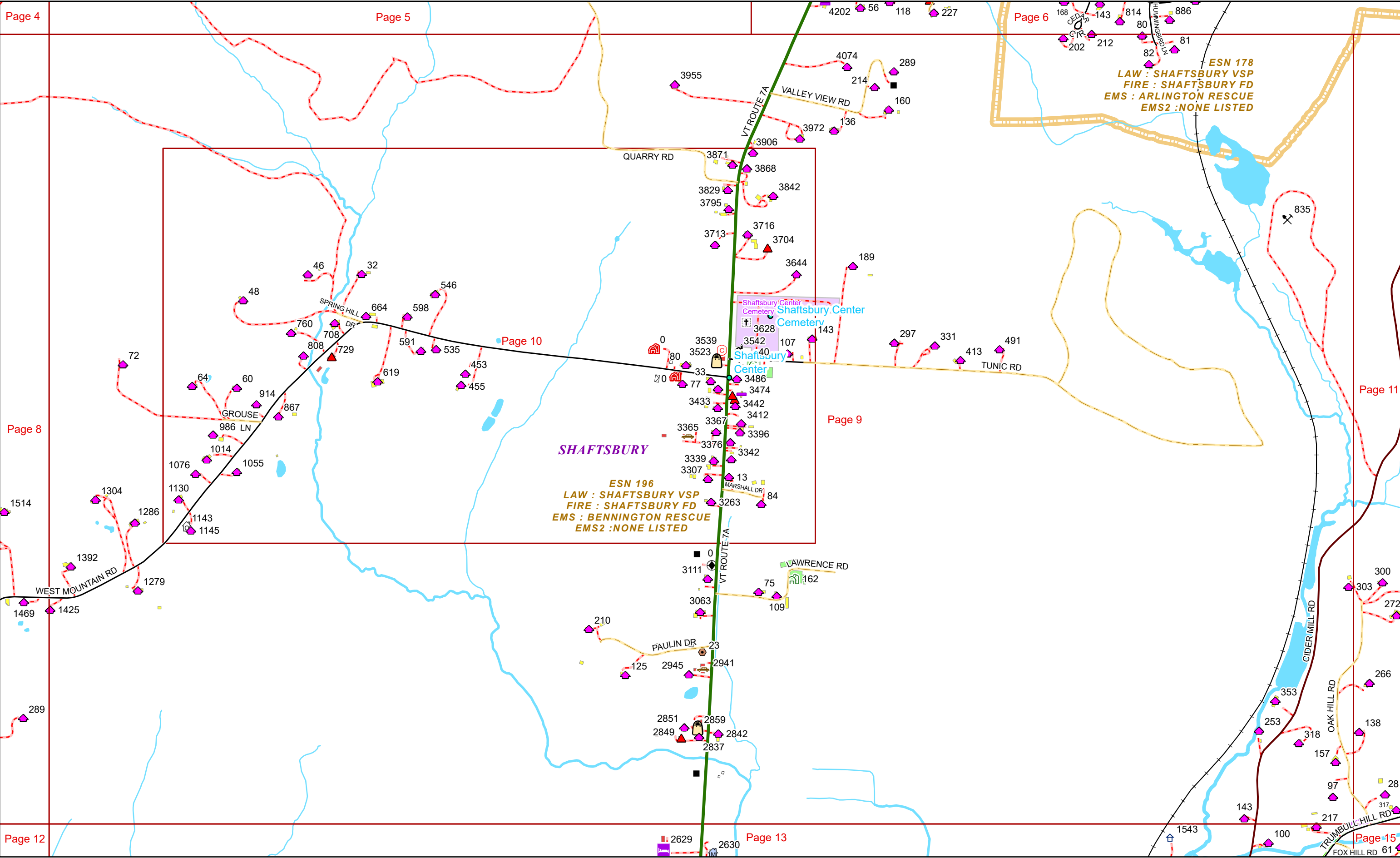
ESN 196
LAW : SHAFTSBURY VSP
FIRE : SHAFTSBURY FD
EMS : BENNINGTON RESCUE
EMS2 : NONE LISTED



0 0.15 0.3 0.6 Miles 1 inch equals 833 feet

9/16/2024

SHAFTSBURY



SHAFTSBURY

ESN 196
 LAW : SHAFTSBURY VSP
 FIRE : SHAFTSBURY FD
 EMS : BENNINGTON RESCUE
 EMS2 : NONE LISTED

ESN 178
 LAW : SHAFTSBURY VSP
 FIRE : SHAFTSBURY FD
 EMS : ARLINGTON RESCUE
 EMS2 : NONE LISTED


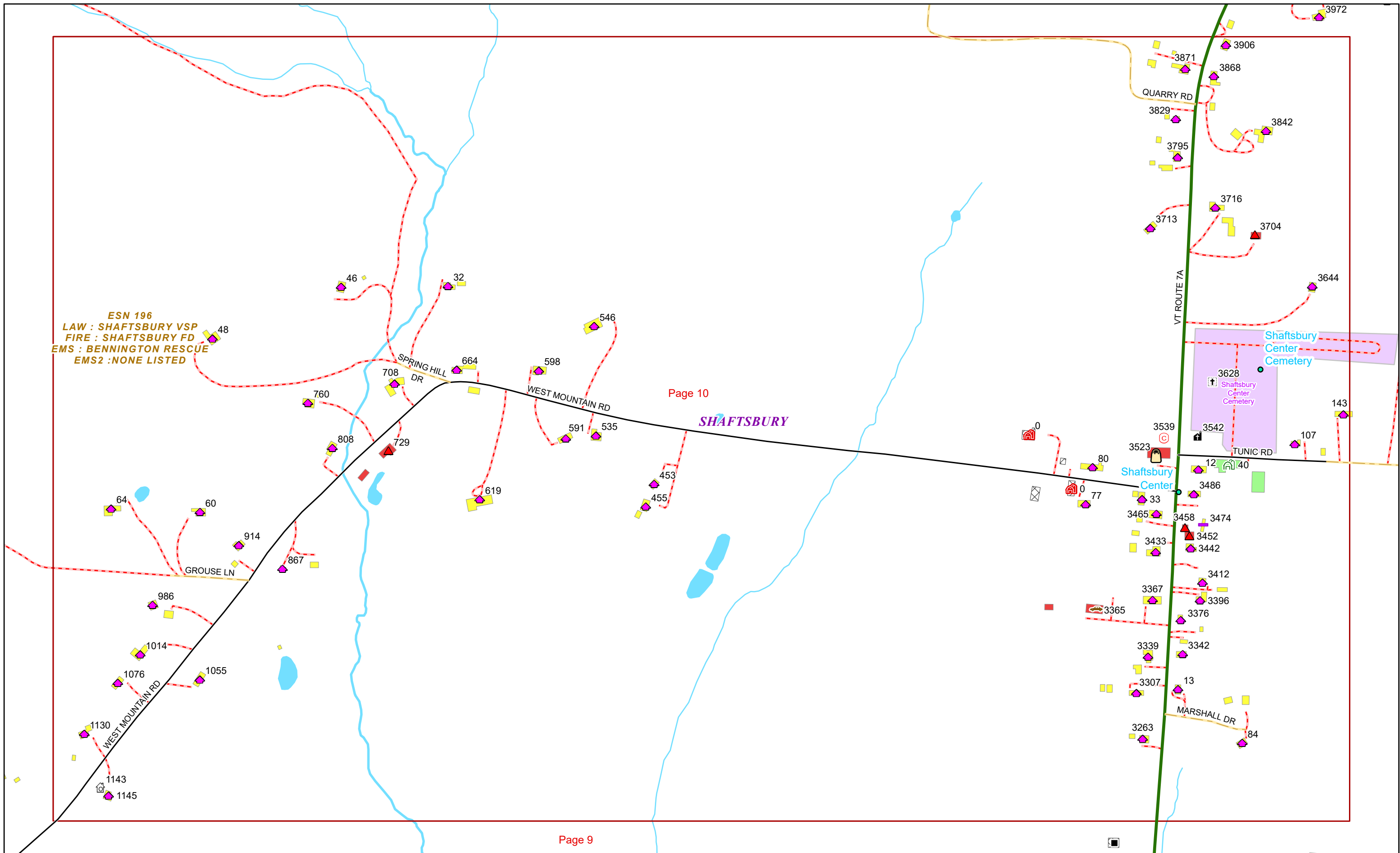


0 0.15 0.3 0.6 Miles 1 inch equals 833 feet

9/16/2024

SHAFTSBURY


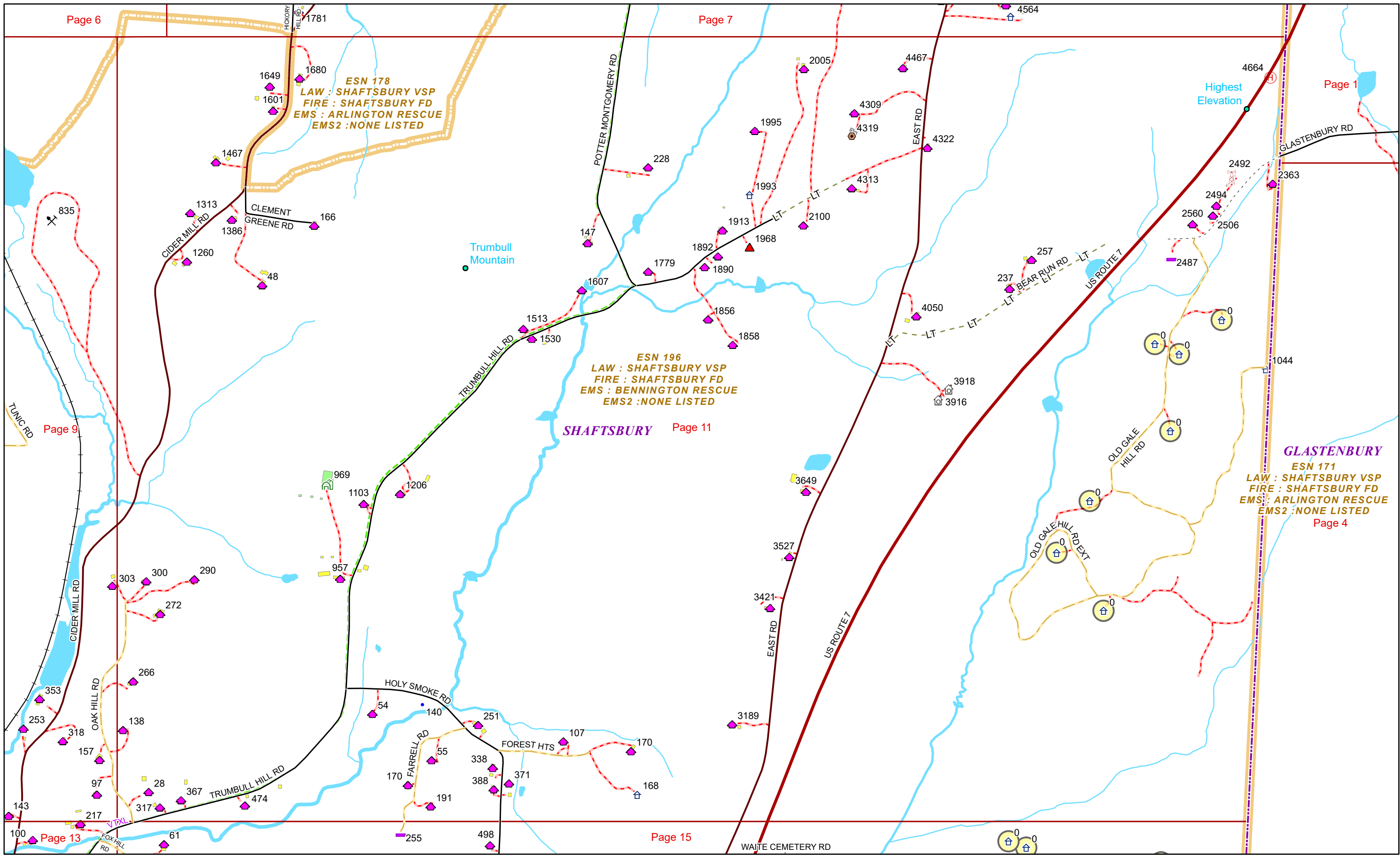
Page: 9



9/16/2024

SHAFTSBURY

Page: 10

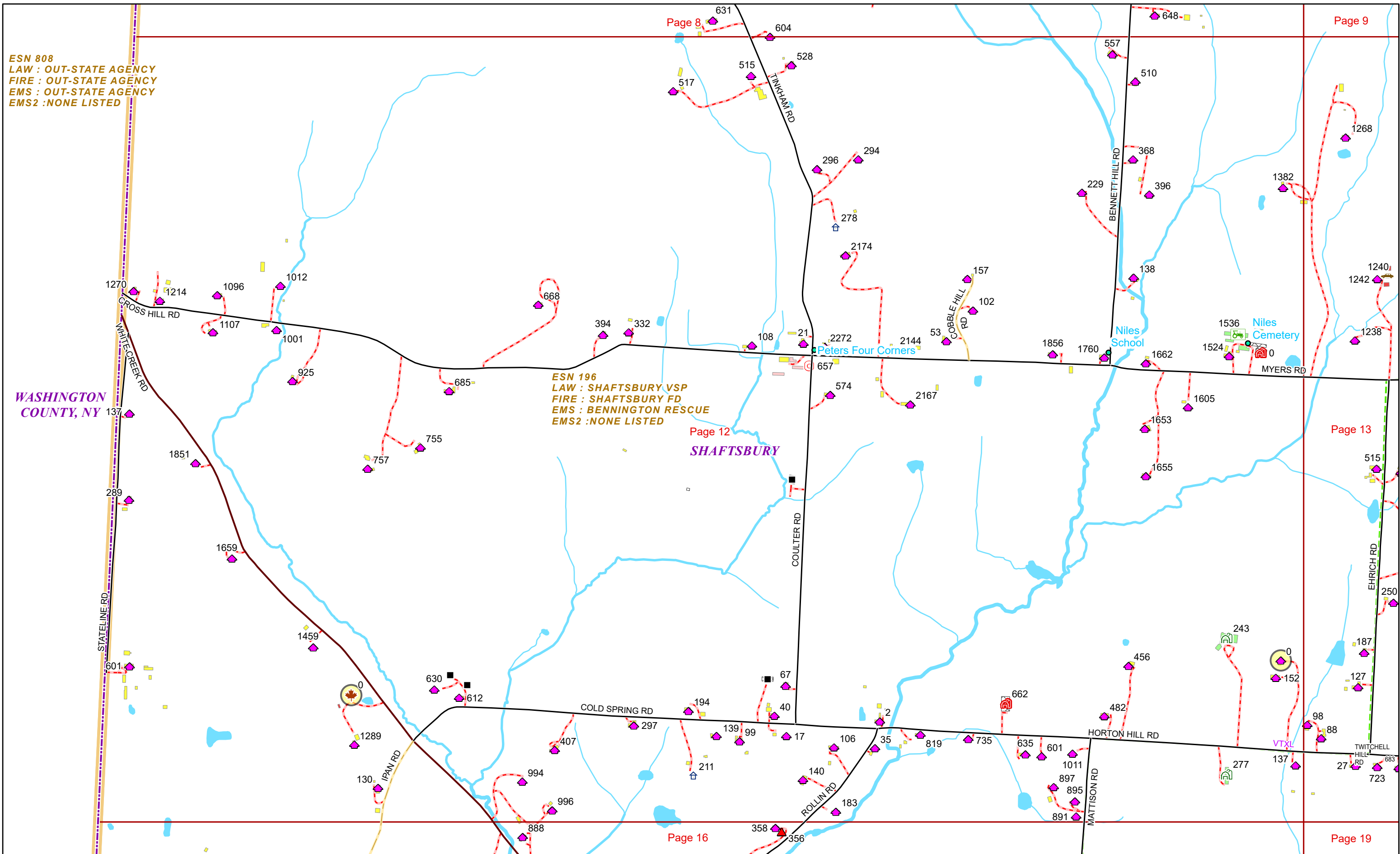


ESN 808
LAW : OUT-STATE AGENCY
FIRE : OUT-STATE AGENCY
EMS : OUT-STATE AGENCY
EMS2 : NONE LISTED

ESN 196
LAW : SHAFTSBURY VSP
FIRE : SHAFTSBURY FD
EMS : BENNINGTON RESCUE
EMS2 : NONE LISTED

WASHINGTON
COUNTY, NY

Page 12
SHAFTSBURY



0 0.15 0.3 0.6 Miles 1 inch equals 833 feet

9/16/2024

SHAFTSBURY

Page: 12

ESN 196
LAW : SHAFTSBURY VSP
FIRE : SHAFTSBURY FD
EMS : BENNINGTON RESCUE
EMS2 : NONE LISTED

SHAFTSBURY

Paulin Inc

Vermont State
Police -
Shaftsbury

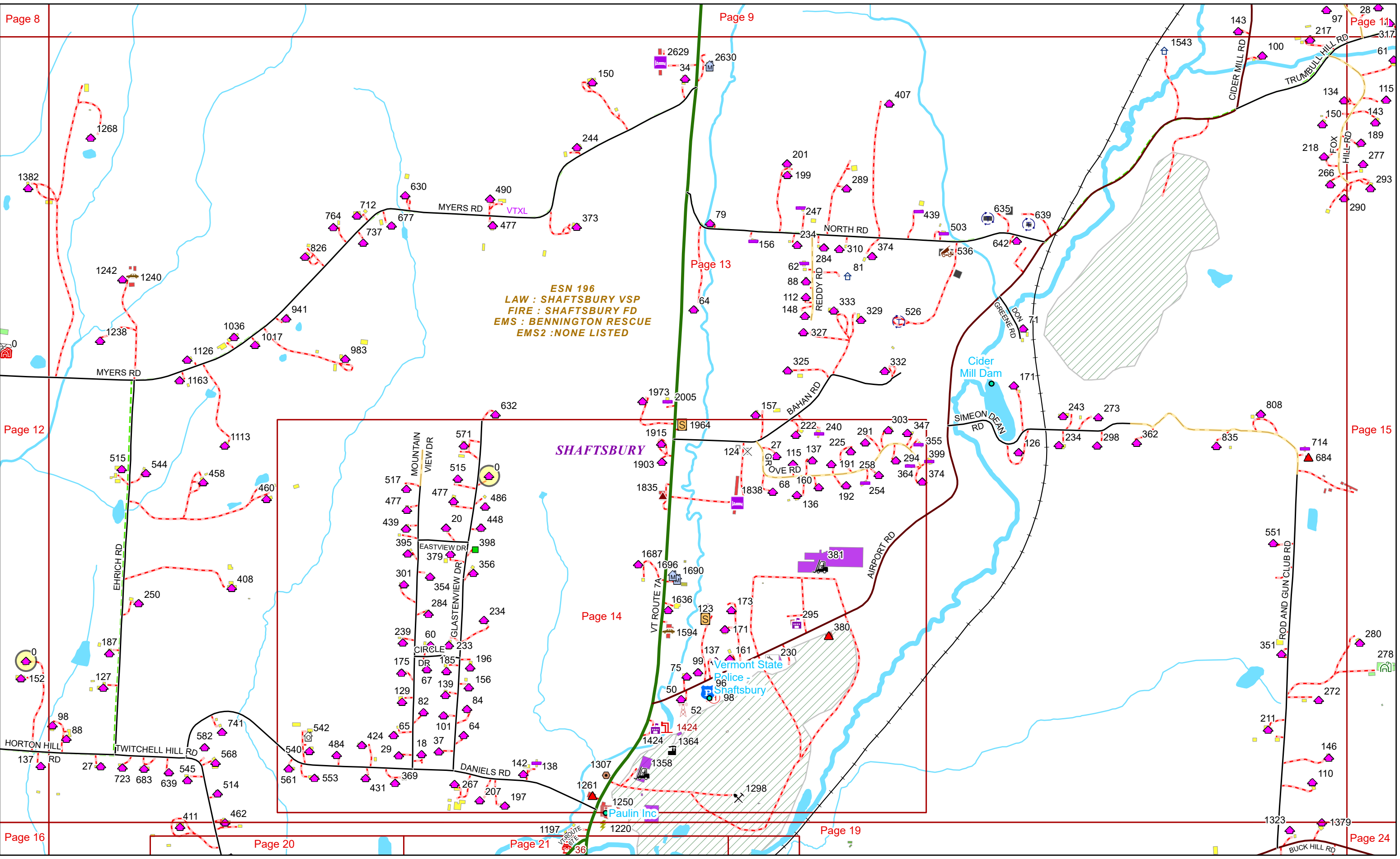


0 0.15 0.3 0.6 Miles 1 inch equals 833 feet

9/16/2024

SHAFTSBURY

Page: 13



Page 13
ESN-196
LAW : SHAFTSBURY VSP
FIRE : SHAFTSBURY FD
EMS : BENNINGTON RESCUE
EMS2 : NONE LISTED

SHAFTSBURY

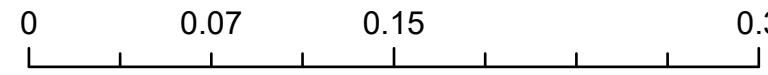
Page 14

VT ROUTE 7A

52 Vermont State Police - Shaftsbury

Paulin Inc

Page 19


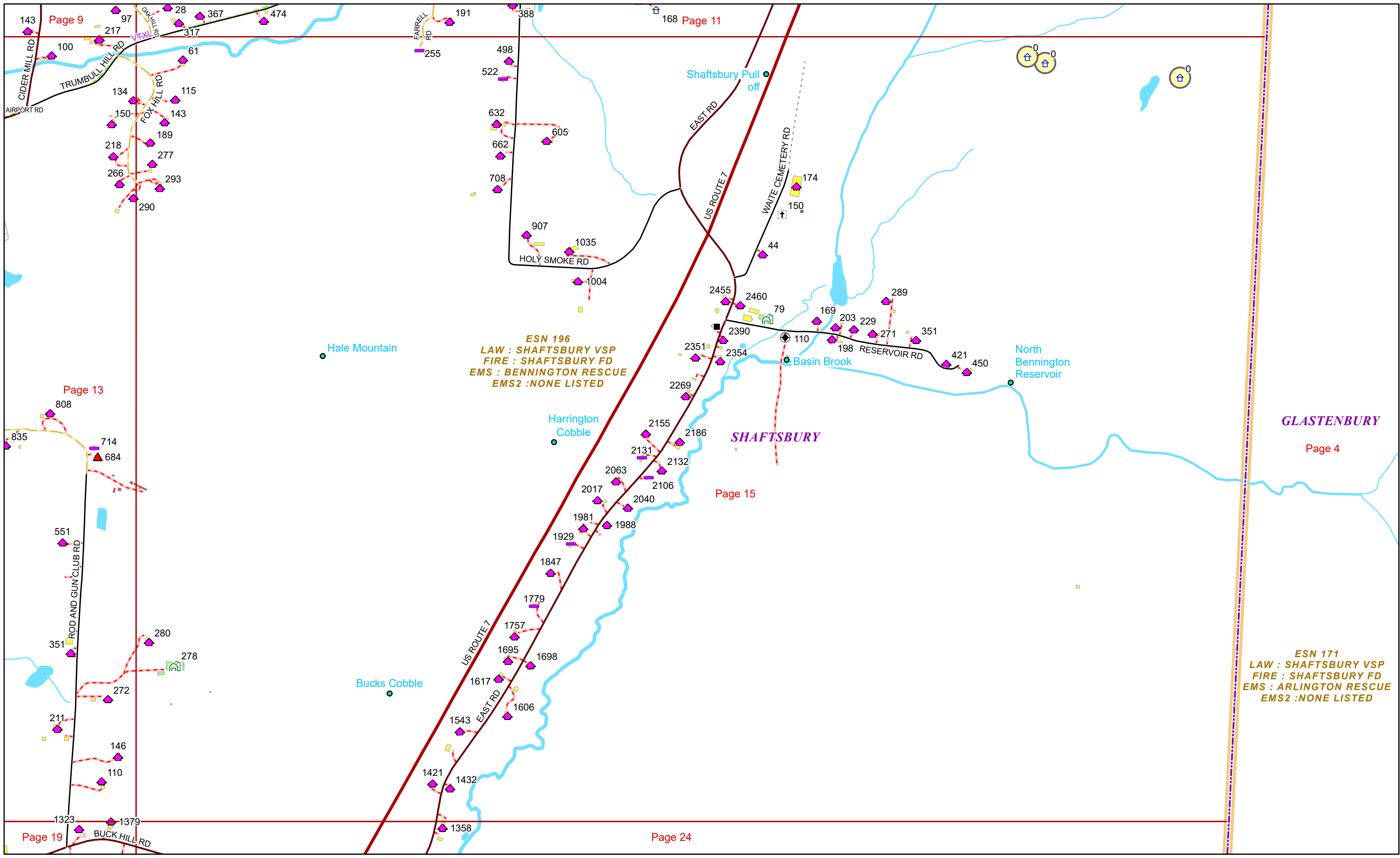


1 inch equals 417 feet

9/16/2024

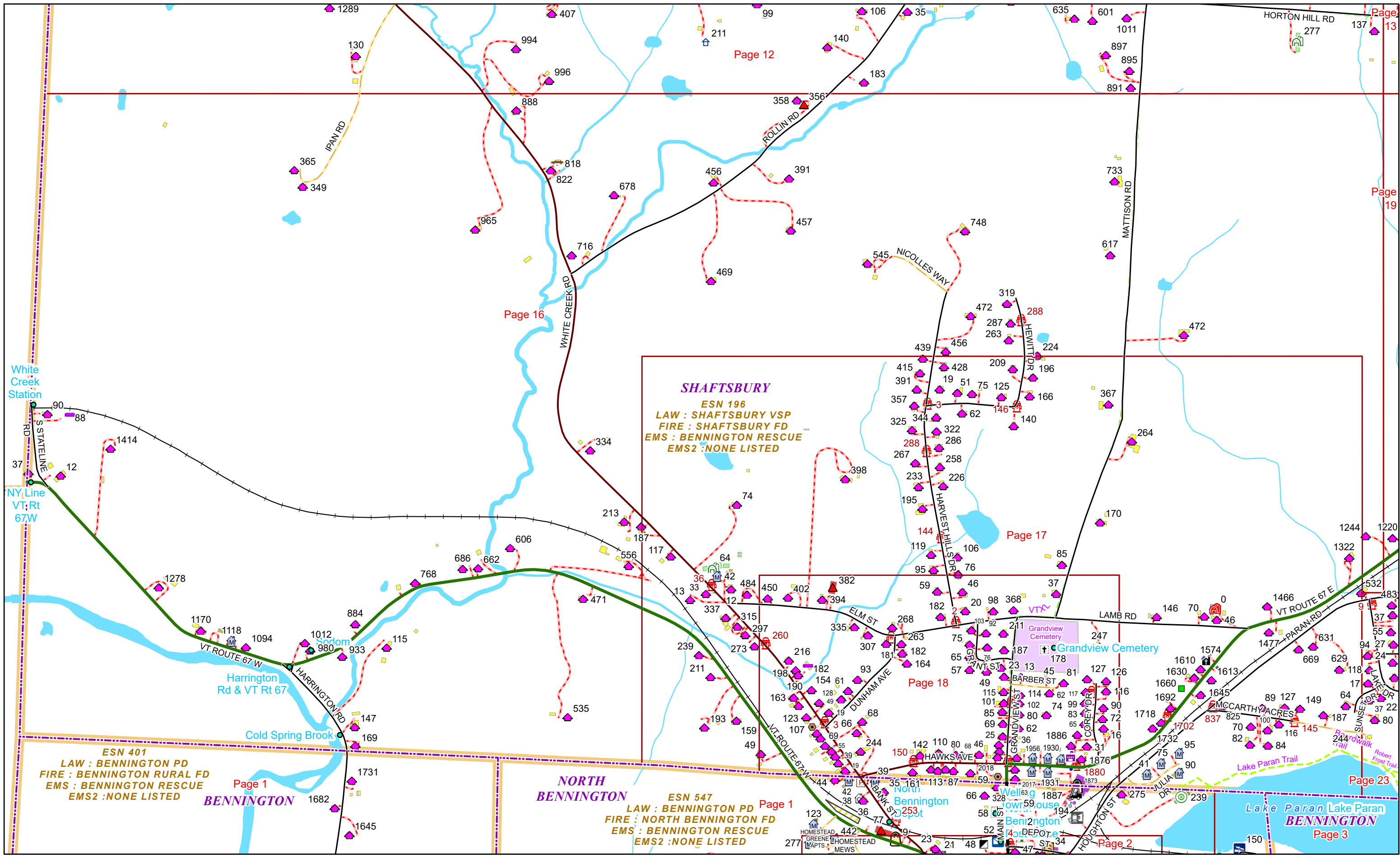
SHAFTSBURY

Page: 14



9/16/2024

SHAFTSBURY



SHAFTSBURY
ESN 196
LAW : SHAFTSBURY VSP
FIRE : SHAFTSBURY FD
EMS : BENNINGTON RESCUE
EMS2 : NONE LISTED

ESN 401
LAW : BENNINGTON PD
FIRE : BENNINGTON RURAL FD
EMS : BENNINGTON RESCUE
EMS2 : NONE LISTED

NORTH BENNINGTON
ESN 547
LAW : BENNINGTON PD
FIRE : NORTH BENNINGTON FD
EMS : BENNINGTON RESCUE
EMS2 : NONE LISTED



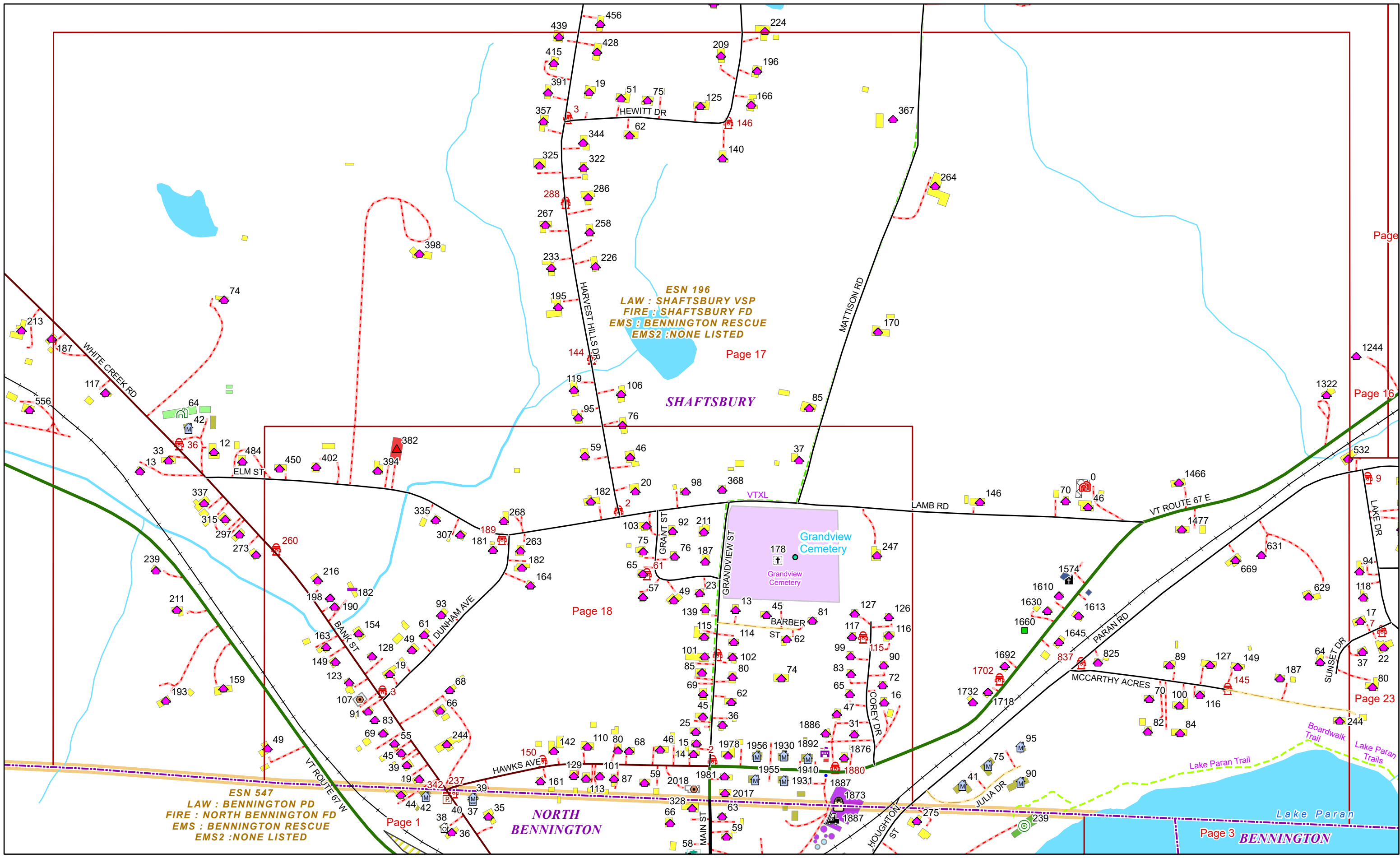
0 0.13 0.25 0.5 Miles

1 inch equals 750 feet

9/16/2024

SHAFTSBURY

Page: 16



ESN 547
LAW : BENNINGTON PD
FIRE : NORTH BENNINGTON FD
EMS : BENNINGTON RESCUE
EMS2 : NONE LISTED

ESN 196
LAW : SHAFTSBURY VSP
FIRE : SHAFTSBURY FD
EMS : BENNINGTON RESCUE
EMS2 : NONE LISTED

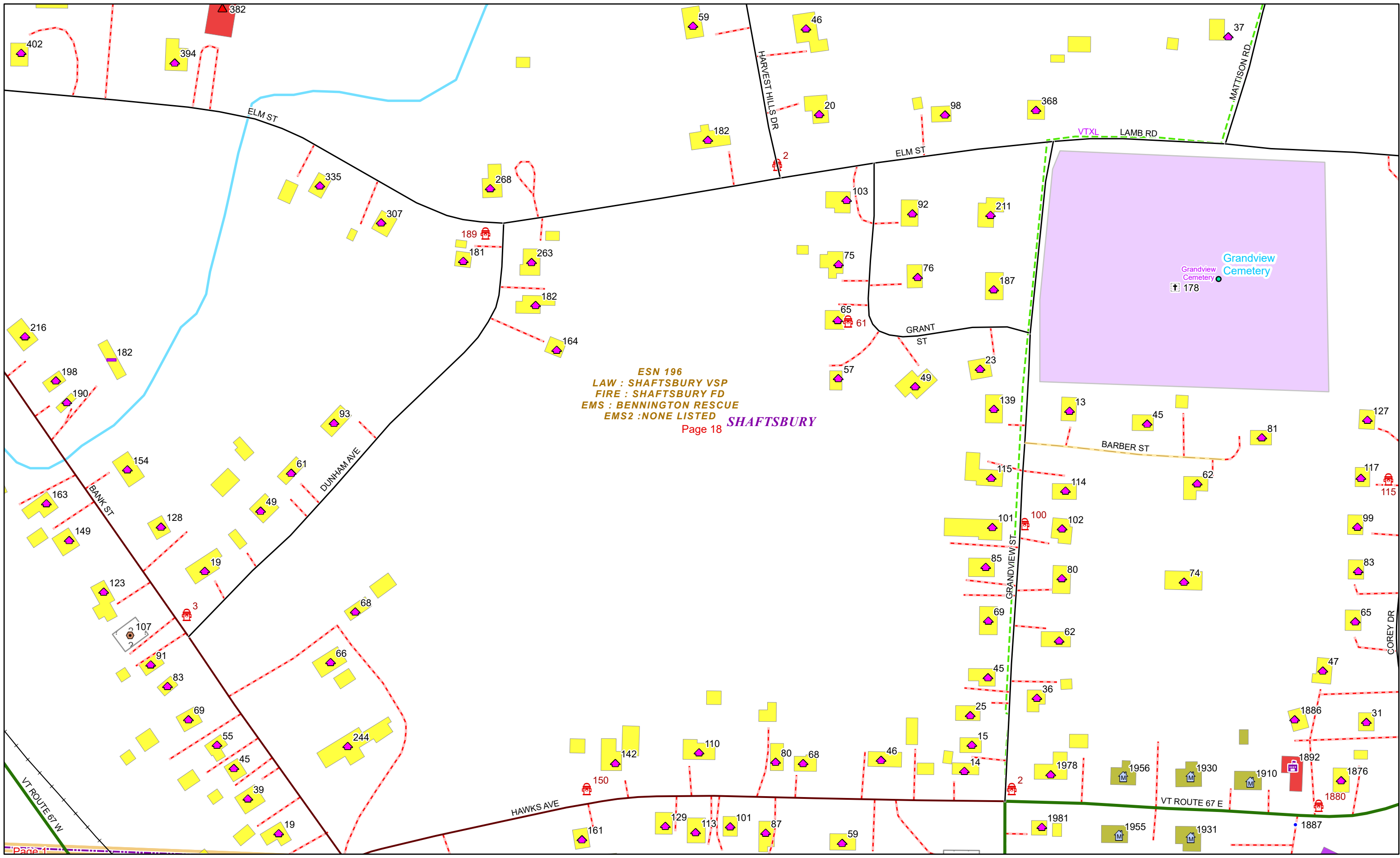


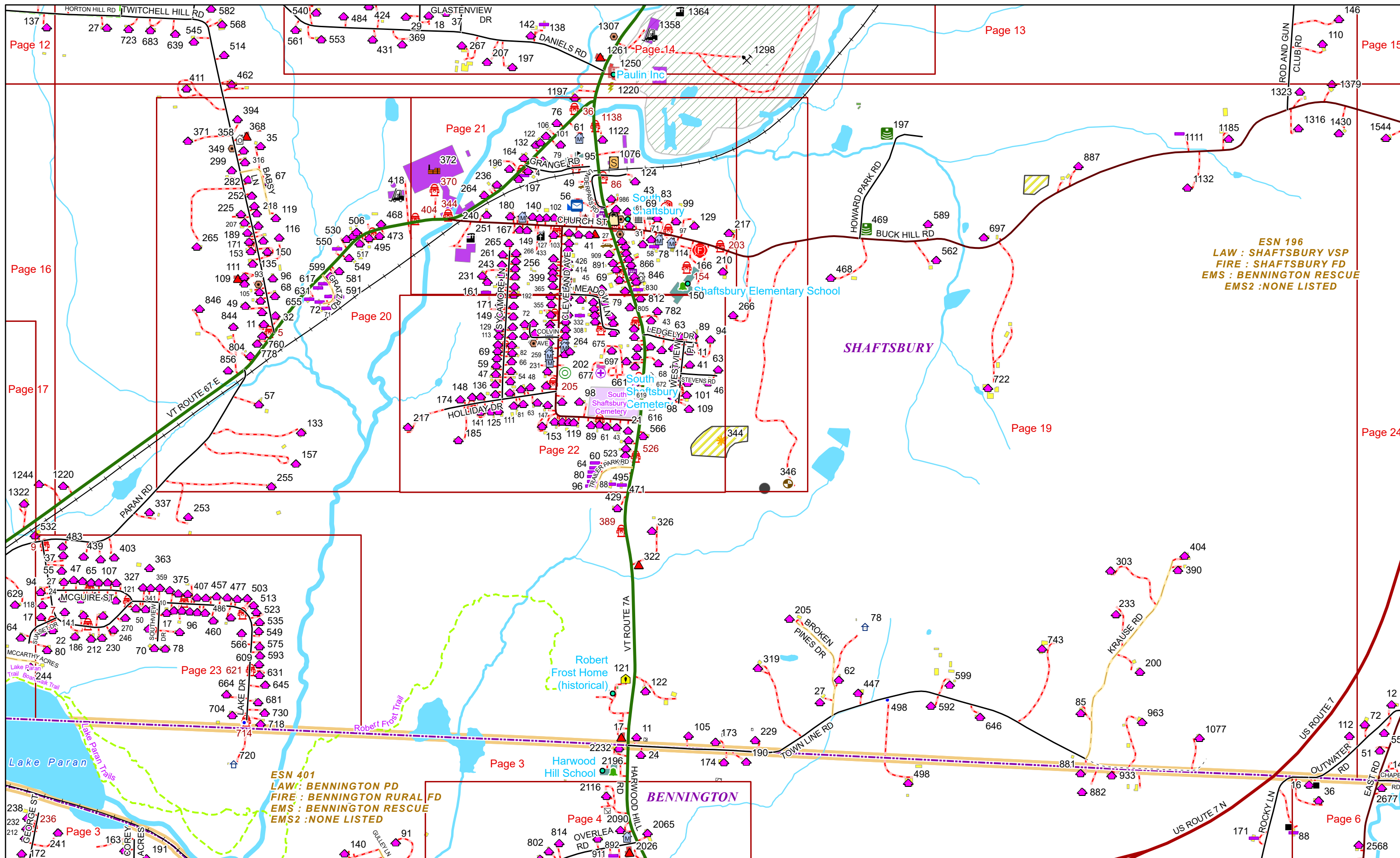
0 0.07 0.15 0.3 Miles 1 inch equals 417 feet

9/16/2024

SHAFTSBURY

Page: 17





ESN 196
 LAW : SHAFTSBURY VSP
 FIRE : SHAFTSBURY FD
 EMS : BENNINGTON RESCUE
 EMS2 : NONE LISTED

ESN 401
 LAW : BENNINGTON PD
 FIRE : BENNINGTON RURAL FD
 EMS : BENNINGTON RESCUE
 EMS2 : NONE LISTED

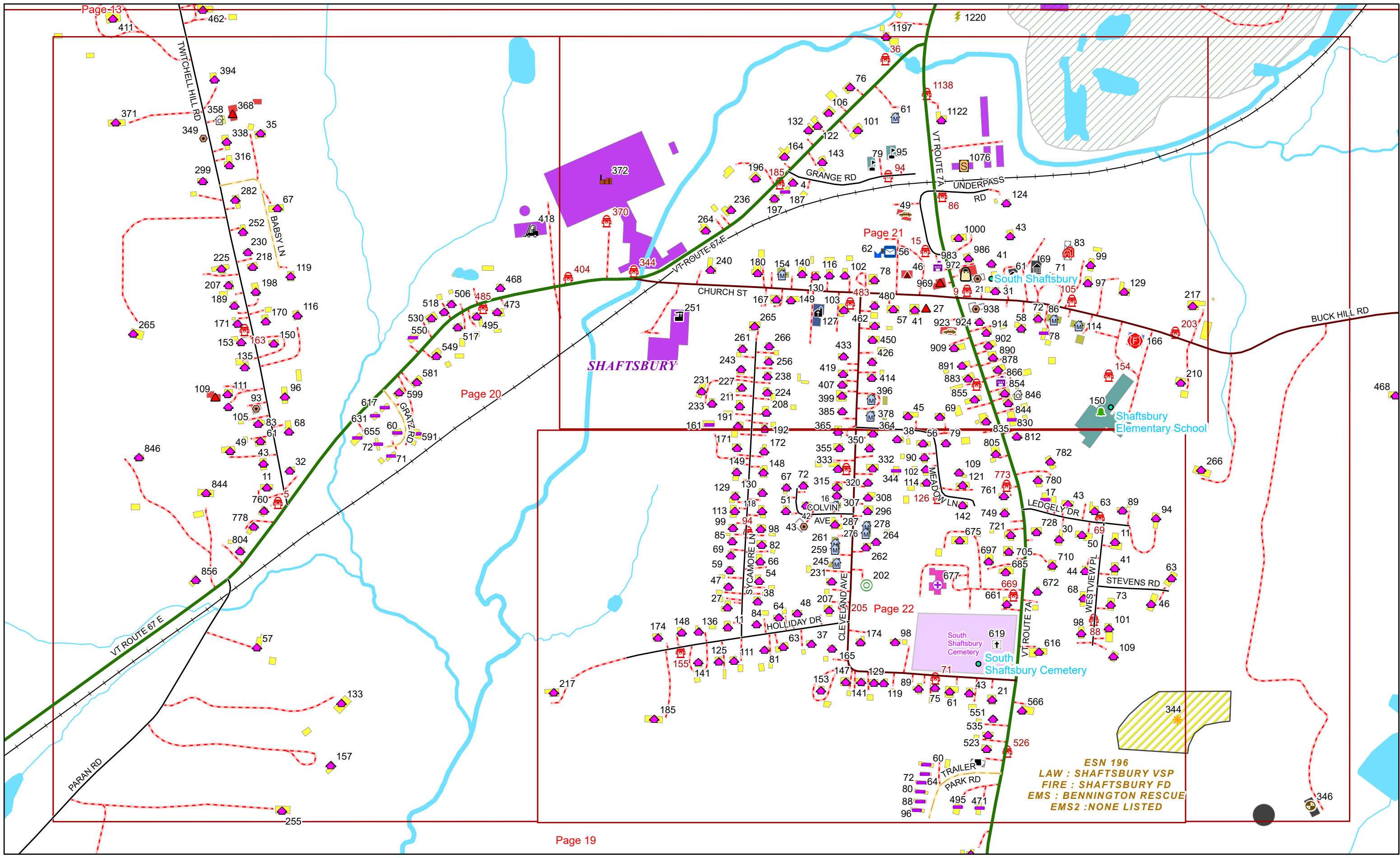


0 0.15 0.3 0.6 Miles 1 inch equals 833 feet

9/16/2024

SHAFTSBURY

Page: 19



Page 13

Page 20

Page 21

Page 22

Page 19

ESN 196
LAW : SHAFTSBURY VSP
FIRE : SHAFTSBURY FD
EMS : BENNINGTON RESCUE
EMS2 : NONE LISTED

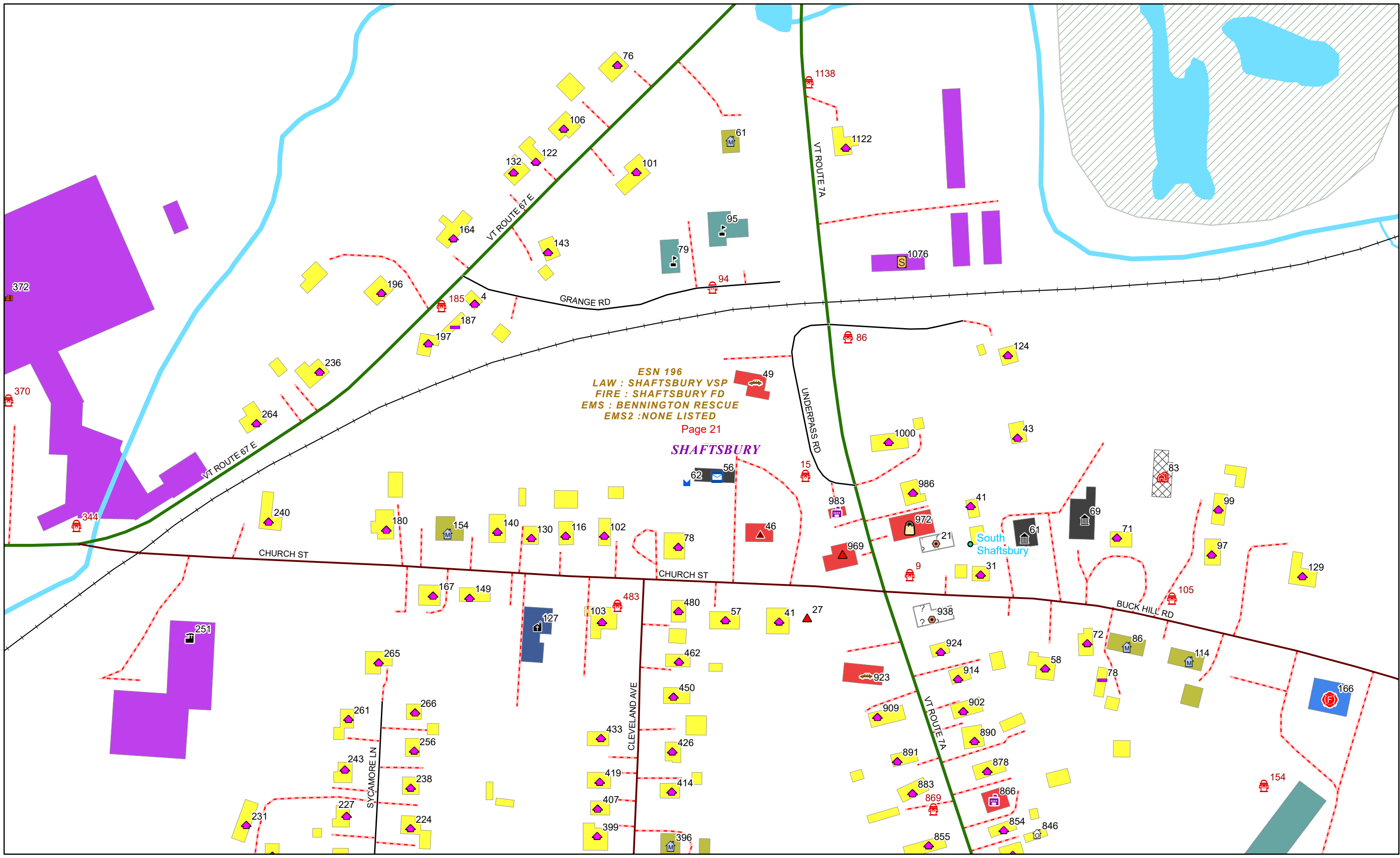


0 0.07 0.15 0.3 Miles 1 inch equals 417 feet

9/16/2024

SHAFTSBURY

Page: 20



ESN 196
 LAW : SHAFTSBURY VSP
 FIRE : SHAFTSBURY FD
 EMS : BENNINGTON RESCUE
 EMS2 : NONE LISTED
 Page 21

SHAFTSBURY



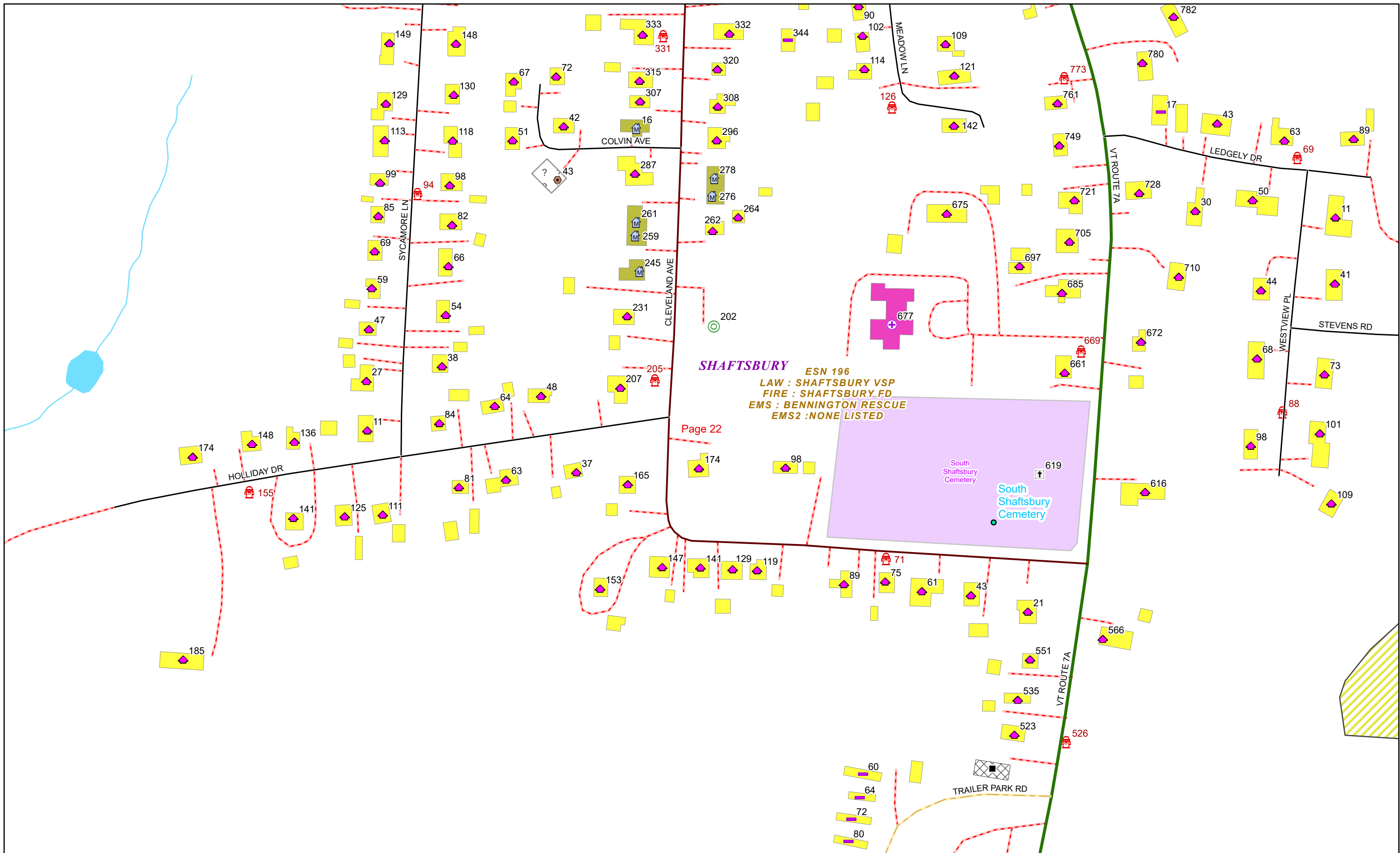
0 0.03 0.06 0.11 Miles

1 inch equals 167 feet

9/16/2024

SHAFTSBURY

Page: 21



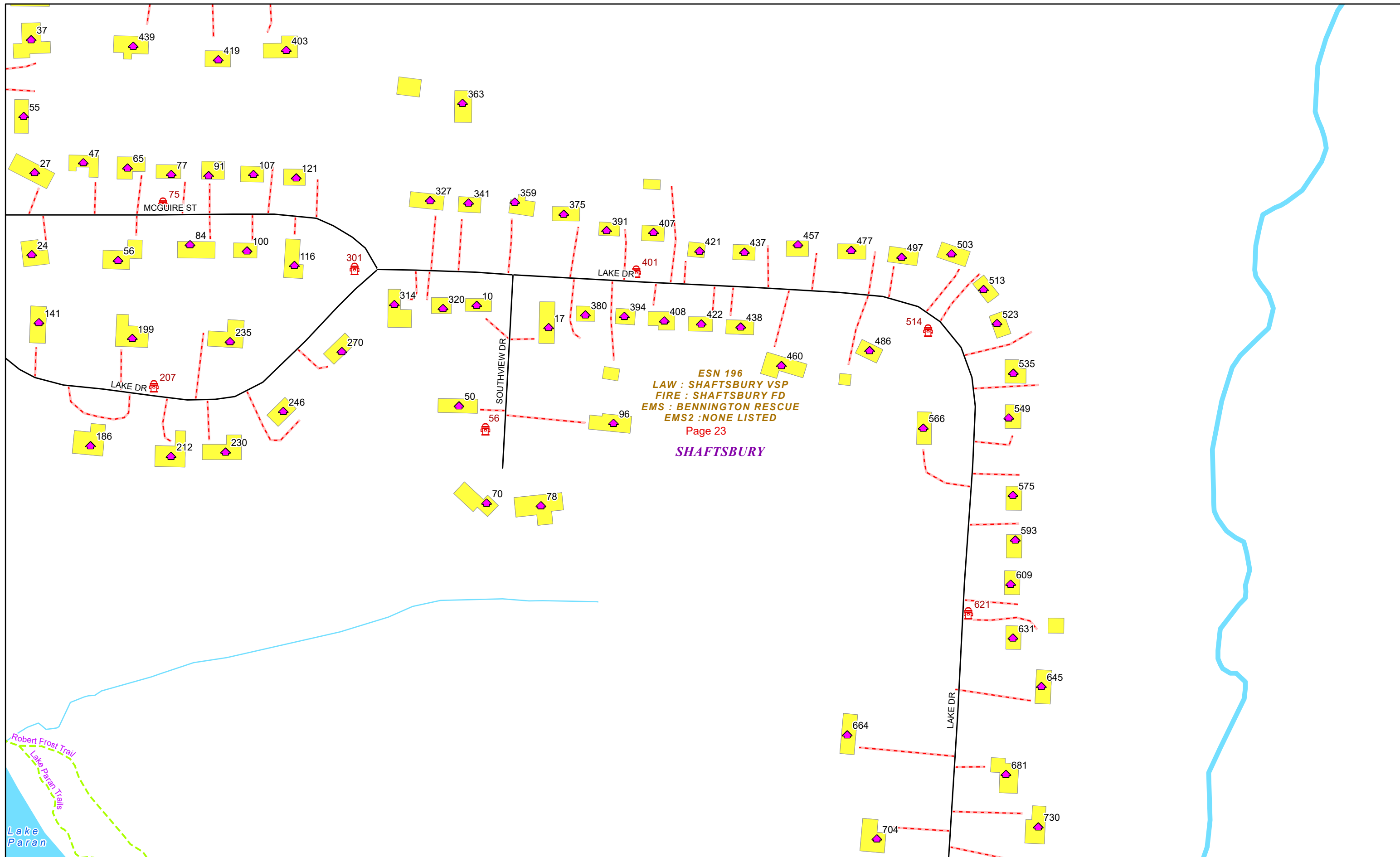
0 0.03 0.06 0.11 Miles

1 inch equals 167 feet

9/16/2024

SHAFTSBURY

Page: 22




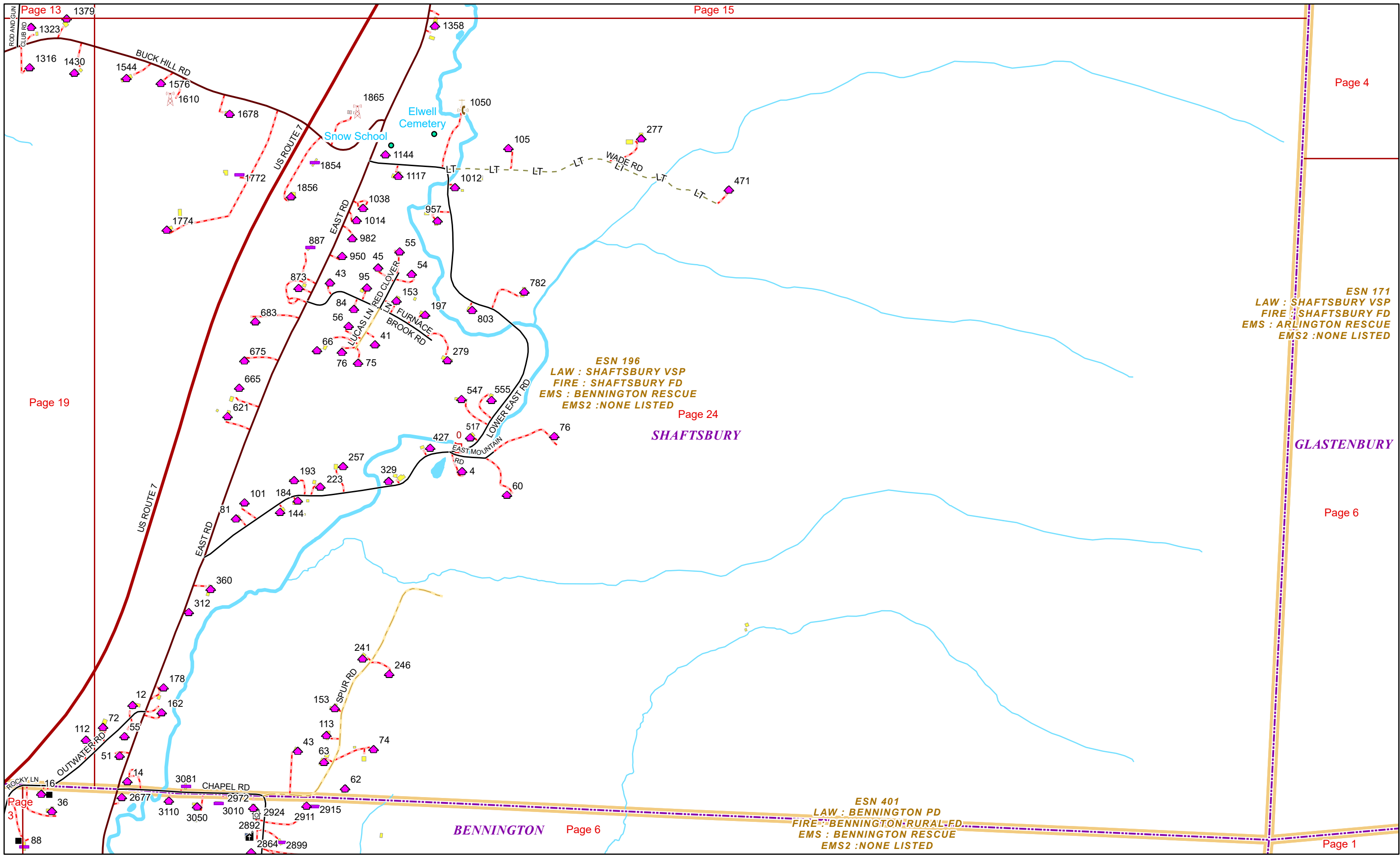
0 0.03 0.06 0.11 Miles

1 inch equals 167 feet

9/16/2024

SHAFTSBURY

Page: 23



1 inch equals 750 feet

9/16/2024

SHAFTSBURY

Page: 24