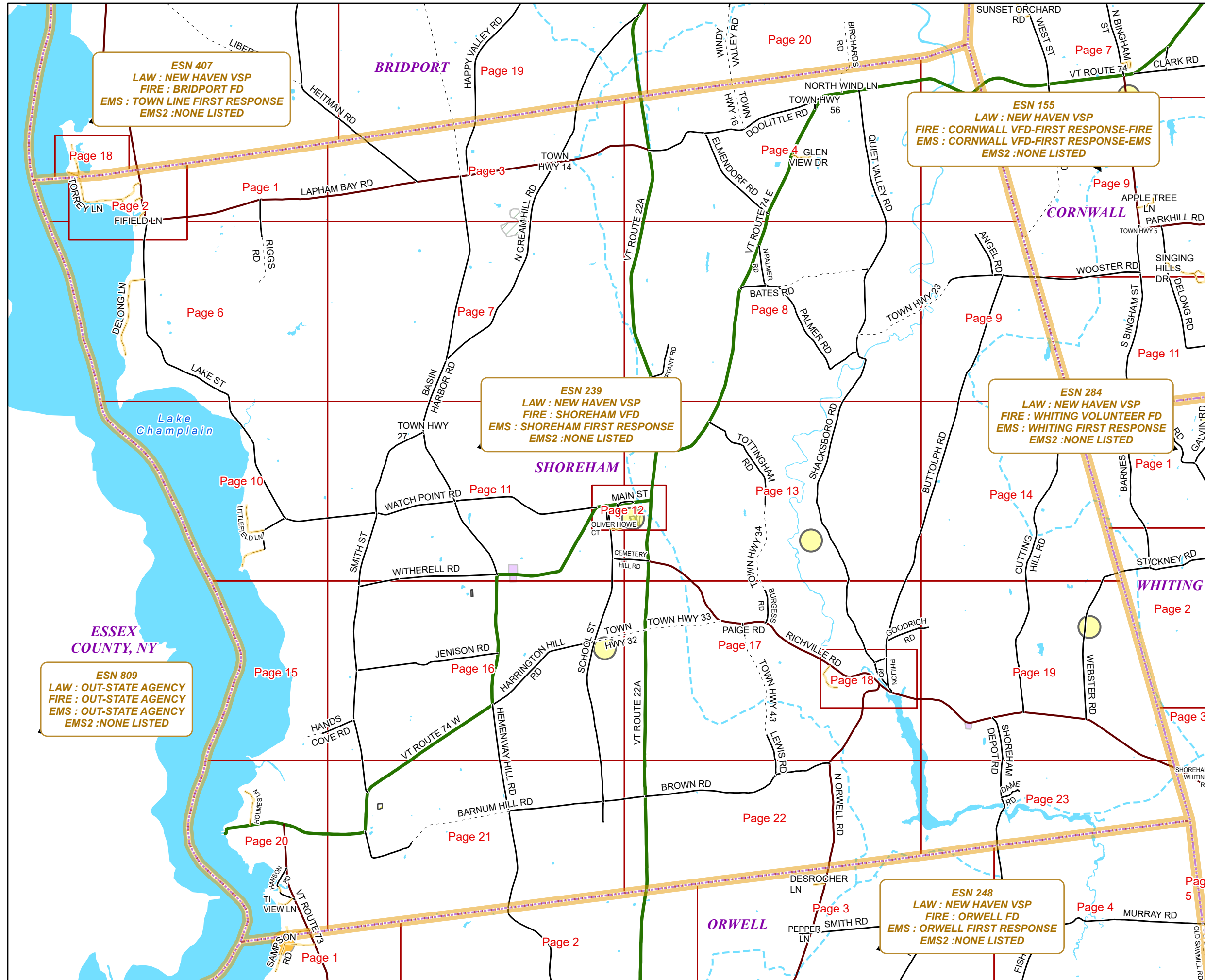


SHOREHAM




E911 Mapbook with GIS Data
 Use constraints: The 911 related data layers (Esites, Landmarks, Roads, Driveways, Footprints, Atlas Sheets, ESZ, etc.) were developed and designed for 911 purposes only. The user should understand that the nature of the 911 data layers means they are never complete. Each municipal government is responsible for maintenance of the 911 database. Other data (non-911 related) used in the Vermont 911 Mapbook is acquired from the Vermont Center for Geographic Information (VCGI) (vcgi.vermont.gov) and other Vermont organizations.

Disclaimer:
 This Vermont 911 Mapbook and Public GIS data is for general reference only. Data layers that appear on the map may or may not be accurate, current, or otherwise reliable. The Enhanced 911 Board and the State of Vermont make no representations of any kind, including but not limited to the warranties of merchantability or fitness for a particular use, nor are any such warranties to be implied with respect to the GIS data and Mapbook.

For questions/updates, contact:
 Vermont Enhanced 911 Board
 6 Baldwin St – 2nd Floor
 Montpelier VT 05633-7960

Phone: 802-828-4911
 Email: e911.info@vermont.gov
 Web site: e911.vermont.gov

9/16/2024



ESN 809
 LAW : OUT-STATE AGENCY
 FIRE : OUT-STATE AGENCY
 EMS : OUT-STATE AGENCY
 EMS2 : NONE LISTED

ESN 407
 LAW : NEW HAVEN VSP
 FIRE : BRIDPORT FD
 EMS : TOWN LINE FIRST RESPONSE
 EMS2 : NONE LISTED

ESN 239
 LAW : NEW HAVEN VSP
 FIRE : SHOREHAM VFD
 EMS : SHOREHAM FIRST RESPONSE
 EMS2 : NONE LISTED

ESN 155
 LAW : NEW HAVEN VSP
 FIRE : CORNWALL VFD-FIRST RESPONSE-FIRE
 EMS : CORNWALL VFD-FIRST RESPONSE-EMS
 EMS2 : NONE LISTED


ESN 284
 LAW : NEW HAVEN VSP
 FIRE : WHITING VOLUNTEER FD
 EMS : WHITING FIRST RESPONSE
 EMS2 : NONE LISTED

ESN 248
 LAW : NEW HAVEN VSP
 FIRE : ORWELL FD
 EMS : ORWELL FIRST RESPONSE
 EMS2 : NONE LISTED

Legend




















ESITES

SITETYPE





	**COMMERCIAL		CITY / TOWN HALL		GREENHOUSE / NURSERY		OIL / GAS FACILITY		SOLAR FACILITY
	**CULTURAL		COAST GUARD		GROCERY STORE		OTHER		SPORTS ARENA /
	**EDUCATIONAL		COLLEGE / UNIVERSITY		HARBOR / MARINA		OTHER RESIDENTIAL		STATE CAPITOL
	**GOVERNMENT		COMMERCIAL CONSTRUCTION SERVICE		HAZARDOUS MATERIALS FACILITY		OUTPATIENT CLINIC		STATE GARAGE
	**INDUSTRIAL		COMMERCIAL FARM		HAZARDOUS STORAGE FACILITY		PARK AND RIDE / COMMUTER		STATE GOVERNMENT FACILITY
	**OTHER COMMERCIAL		COMMERCIAL GARAGE		HEALTH CLINIC		PHARMACY		STATE PARK
	**PUBLIC GATHERING		COMMERCIAL W/RESIDENCE		HELIPAD / HELIPORT / HELISPOT		PICNIC AREA		STORAGE UNITS
	**UTILITY		COMMUNICATION BOX		HISTORIC SITE / POINT OF INTEREST		POST OFFICE		SUBSTATION
	ABANDONED		COMMUNICATION TOWER		HOSPITAL / MEDICAL CENTER		PRISON / CORRECTIONAL FACILITY		SUGARHOUSE
	ACCESS POINT		COMMUNITY / RECREATION FACILITY		HOUSE OF WORSHIP		PRIVATE AND EXPRESS SHIPPING FACILITY		TEMPORARY STRUCTURE
	ACCESSORY BARN		CONDOMINIUM		HYDROELECTRIC FACILITY		PSAP		TOWN GARAGE
	ACCESSORY BUILDING		COURT HOUSE		ICE ARENA		PUBLIC BEACH		TOWN OFFICE
	AIR SUPPORT / MAINTENANCE FACILITY		CUSTOMS SERVICE		INSTITUTIONAL RESIDENCE / DORM / BARRACKS		PUBLIC TELEPHONE		TRAILHEAD
	AIR TRAFFIC CONTROL CENTER / COMMAND CENTER		DAY CARE FACILITY		LANDFILL		PUBLIC WATER SUPPLY INTAKE		TRANSFER STATION
	AIRPORT TERMINAL		DEVELOPMENT SITE		LAW ENFORCEMENT		PUBLIC WATER SUPPLY WELL		UNKNOWN
	AMBULANCE SERVICE		EBS TOWER		LIBRARY		PUMP STATION		US FOREST FACILITY
	AUDITORIUM / CONCERT HALL / THEATER / OPERA HOUSE		EMERGENCY PHONE / CALLBOX		LODGING B&B / HOTEL / MOTEL / INN		RACE TRACK / DRAGSTRIP		US GOVERNMENT FACILITY
	BANK		FAIR / EXHIBITION/ RODEO GROUNDS		LOOKOUT TOWER		RAILROAD STATION		UTILITY POLE W/PHONE
	BOAT RAMP / DOCK		FERRY TERMINAL / DISPATCH FACILITY		LUMBER MILL / SAW MILL		RESIDENTIAL FARM		VETERINARY HOSPITAL / CLINIC
	BORDER CROSSING		FIRE STATION		MANUFACTURING FACILITY		REST STOP / ROADSIDE PARK		VISITOR / INFORMATION CENTER
	BORDER PATROL		FISH FARM / HATCHERY		MOBILE HOME		RESTAURANT		WAREHOUSE
	BREWERY		FITNESS FACILITY		MORGUE		RETAIL FACILITY		WASTE / BIOMASS FACILITY
	BUS STATION / DISPATCH FACILITY		FOOD DISTRIBUTION CENTER		MULTI-FAMILY DWELLING		RV HOOKUP		WASTEWATER TREATMENT PLANT
	CAMP		GAS STATION		MUSEUM		SCHOOL K / 12		WATER TANK
	CAMPGROUND		GATED W/BUILDING		NATIONAL GUARD /		SEASONAL HOME		WATER TOWER
	CEMETERY		GATED W/O BUILDING		NUCLEAR FACILITY		SHOOTING RANGE		WIND FACILITY / WIND TOWER
			GOLF COURSE		NURSING HOME / LONG TERM CARE		SINGLE FAMILY DWELLING		YOUTH CAMP
			GRAVEL PIT / QUARRY / MINE		OFFICE BUILDING		SKI AREA / ALPINE		

Legend

Roads

-  Interstate Highway
-  US Highway
-  State Highway
-  Town Highway Class 1
-  Town Highway Class 2
-  Town Highway Class 3
-  Town Highway Class 4
-  Private
-  Driveway
-  Discontinued Road
-  Legal Trail
-  Ferry
-  Military - no public access
-  National Forest Highway
-  State Forest Highway
-  Proposed
-  Rivers
-  Driveways
- 


Hydrants

-  Drafting Site
-  Dry Hydrant
-  Municipal Hydrant
-  Pressurized Hydrant

Townline





Emergency Service Zones



FootPrints

-  Airport
-  Solar Field
-  Alpine Trail Easiest
-  Alpine Trail Intermediate
-  Alpine Trail Advanced
-  Alpine Trail Expert
-  Alpine Glade Marked
-  Alpine Glade Not Marked
-  Building
-  Farm
-  Golf Course
-  Quarry
-  Park
-  Shopping Center
-  Stadium/Arena
-  Other

Addressing Error

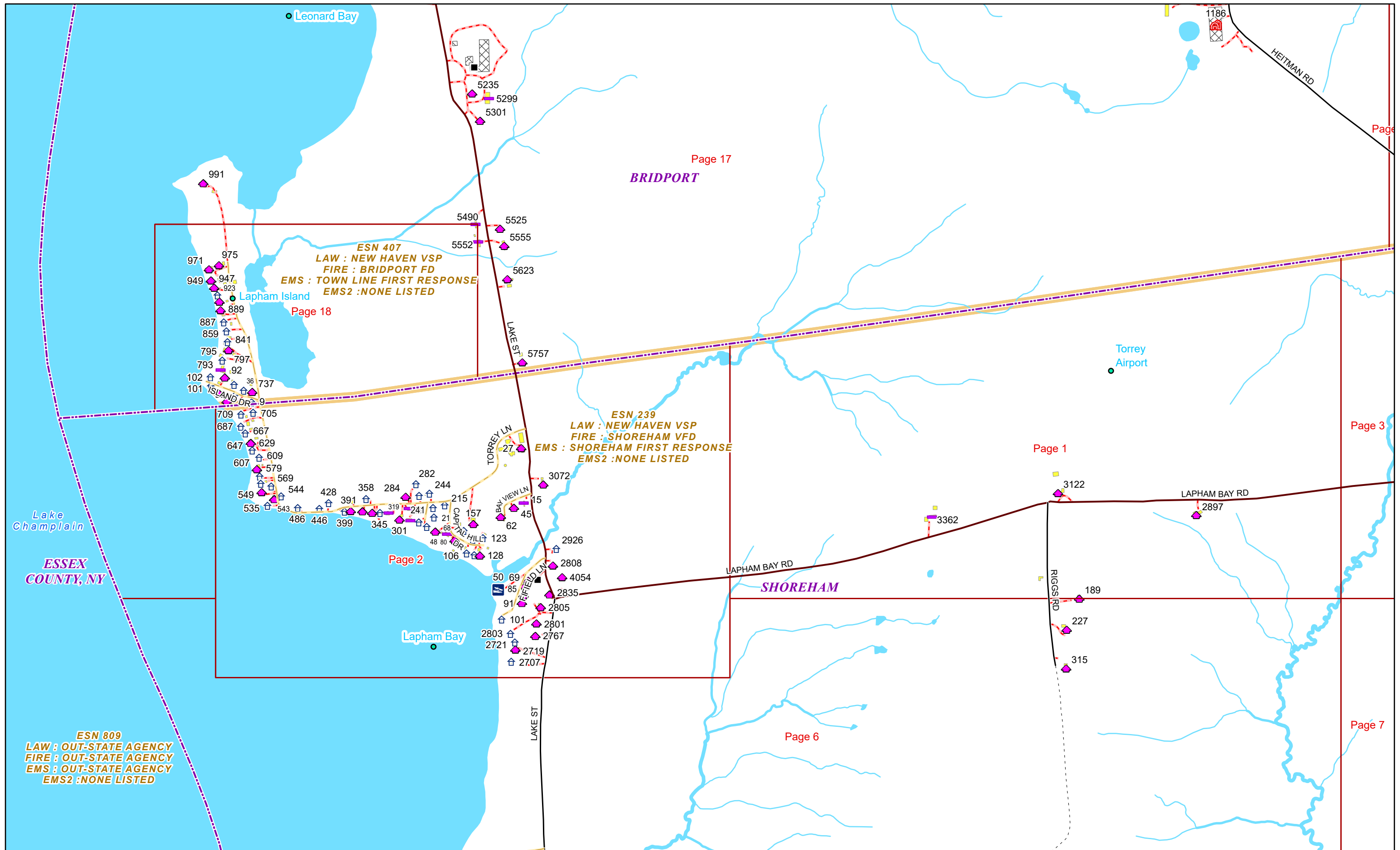
-  Orange - Duplicated Addressed Building
-  Yellow - Unnumbered Building

SHOREHAM Road Name Index

ROAD NAME	PAGE(S)
ANGEL RD	9
BARNUM HILL RD	21,22
BASIN HARBOR RD	3,7,11,19
BATES RD	8
BAY VIEW LN	2
BROWN RD	22
BURGESS RD	17
BUTTOLPH RD	9,13,14,17,18
CAPITAL HILL DR	2
CEMETERY HILL RD	11,13
CUTTING HILL RD	14,19
DAME RD	23
DELONG LN	6
DOOLITTLE RD	4
DUFFANY RD	8
ELMENDORF RD	4
FIFIELD LN	2
FIREHOUSE RD	12
GLEN VIEW DR	4
GOODRICH RD	17,19
HANDS COVE RD	15,16
HANSON RD	20
HAPPY VALLEY RD	3
HARRINGTON HILL RD	16
HEITMAN RD	3
HEMENWAY HILL RD	2,16,21
HOLMES LN	20
INN RD	12
JENISON RD	16
KERRFIELD DR	18
LAKE ST	2,6,10,17
LAKE VIEW LN	2
LAPHAM BAY RD	1,2,3,4

ROAD NAME	PAGE(S)
LEWIS RD	17,22
LITTLEFIELD LN	10
MAIN ST	12
MEADOW LN	20
N CREAM HILL RD	3,7
N ORWELL RD	17,18,22
N PALMER RD	8
NORTH WIND LN	4
OLIVER HOWE CT	12
PAIGE RD	17
PALMER RD	8
PHILION RD	18
QUIET VALLEY RD	4,8
RICHVILLE RD	3,13,17,18,19,23
RIGGS RD	1,6
SCHOOL RD	12
SCHOOL ST	11,12,16,21
SHACKSBORO RD	8,13,17,18
SHOREHAM DEPOT RD	4,19,23
SMITH ST	11,16,21
TI VIEW LN	20
TORREY LN	2
TOTTINGHAM RD	13
TOWN HWY 14	3
TOWN HWY 16	4
TOWN HWY 23	8,9
TOWN HWY 27	11
TOWN HWY 32	16,17
TOWN HWY 33	17
TOWN HWY 34	13,17
TOWN HWY 43	17
TOWN HWY 56	4
VT ROUTE 22A	2,4,8,12,13,17,22

ROAD NAME	PAGE(S)
VT ROUTE 73	20
VT ROUTE 74 E	4,5,7,8,13
VT ROUTE 74 W	11,12,16,20,21
WATCH POINT RD	10,11,12
WEBSTER RD	14,19
WITHERELL RD	11,16
WOOSTER RD	9

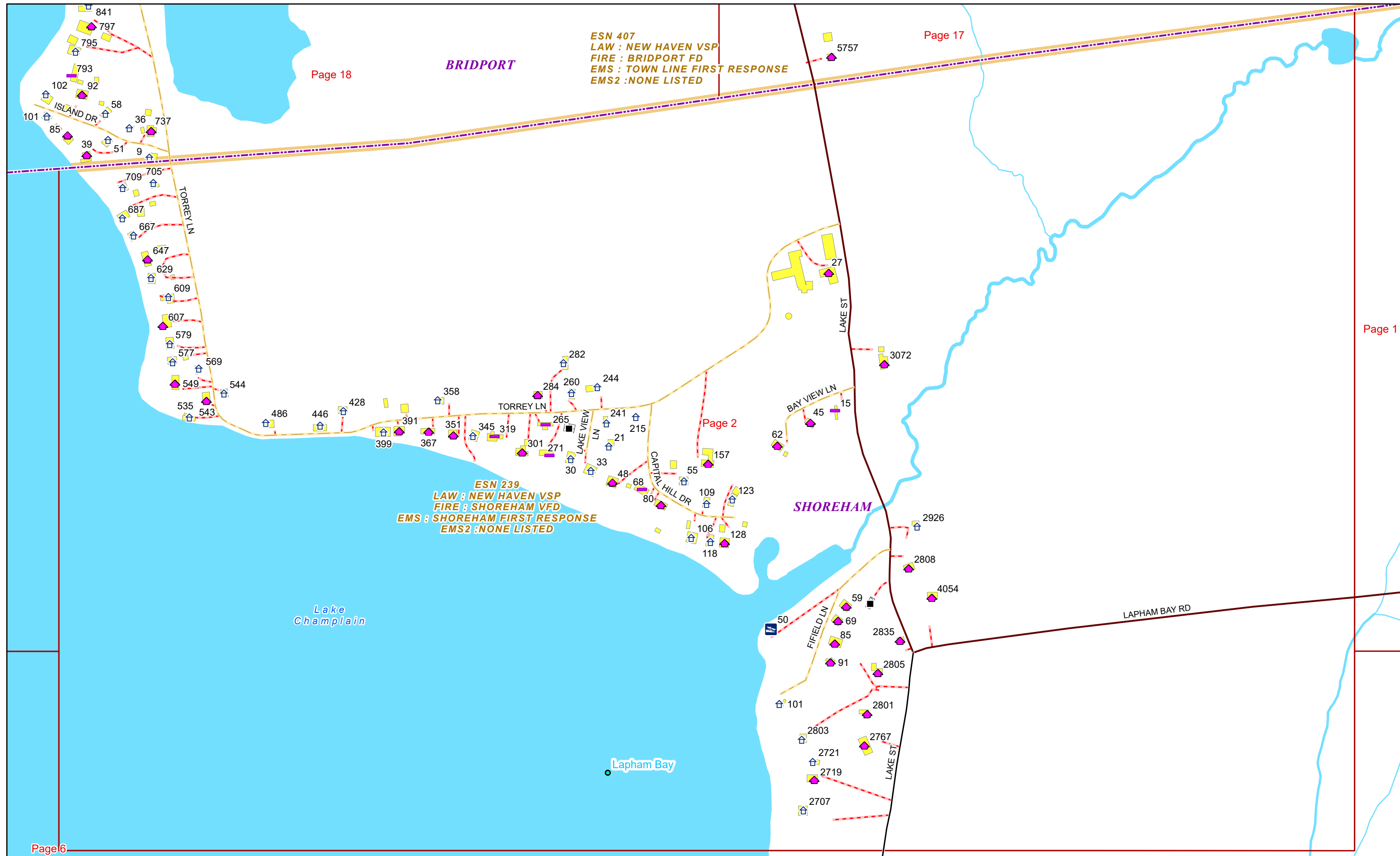


0 0.15 0.3 0.6 Miles 1 inch equals 833 feet

9/16/2024

SHOREHAM

Page: 1



ESN 407
LAW : NEW HAVEN VSP
FIRE : BRIDPORT FD
EMS : TOWN LINE FIRST RESPONSE
EMS2 : NONE LISTED

ESN 239
LAW : NEW HAVEN VSP
FIRE : SHOREHAM VFD
EMS : SHOREHAM FIRST RESPONSE
EMS2 : NONE LISTED

Page 18

Page 17

Page 1

Page 2

Page 6



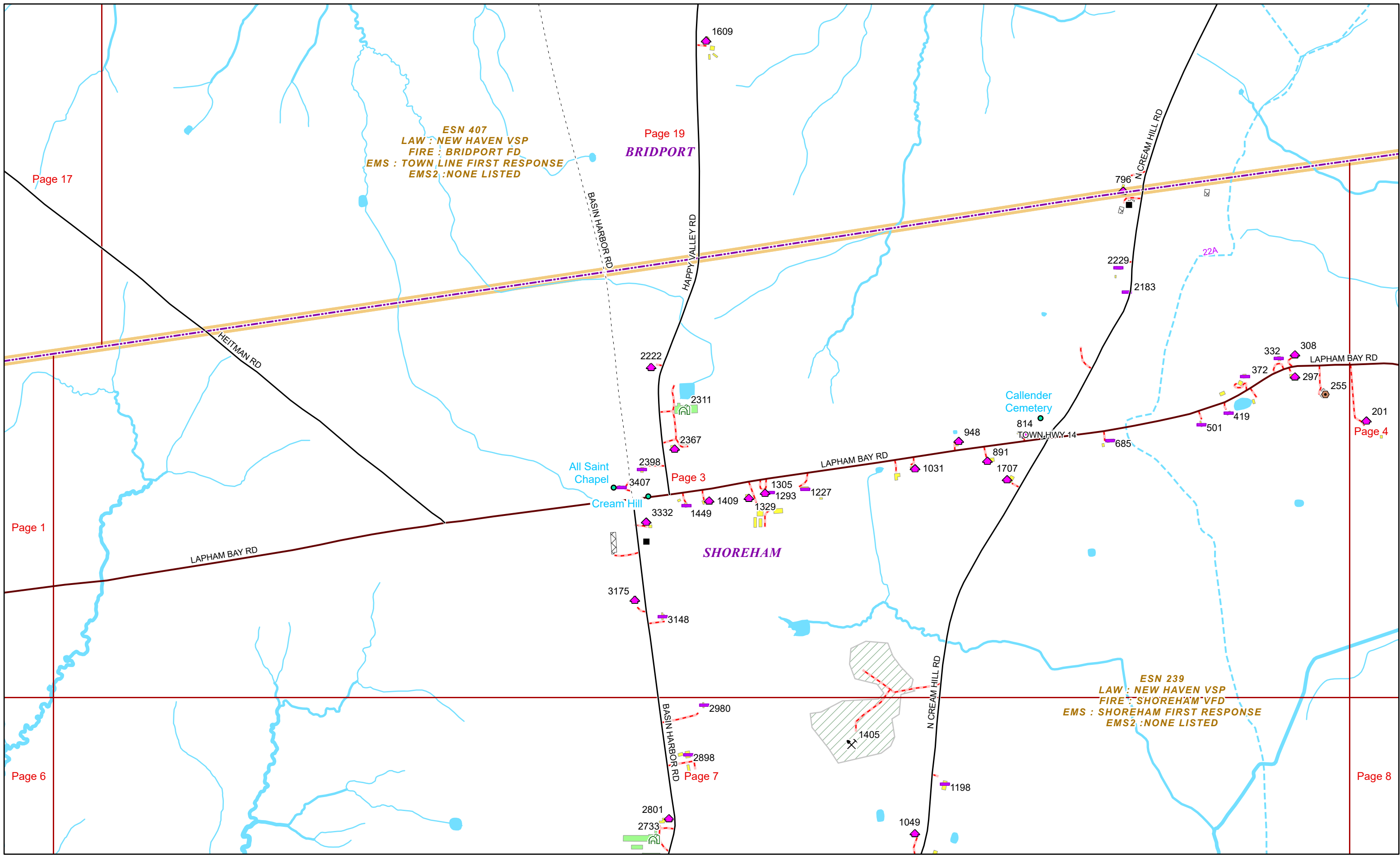
0 0.05 0.1 0.2 Miles

1 inch equals 333 feet

9/16/2024

SHOREHAM

Page: 2



Page 17

Page 19
BRIDPORT

ESN 407
LAW : NEW HAVEN VSP
FIRE : BRIDPORT FD
EMS : TOWN LINE FIRST RESPONSE
EMS2 : NONE LISTED

Page 1

Page 3

SHOREHAM

Page 4

Page 6

Page 7

Page 8


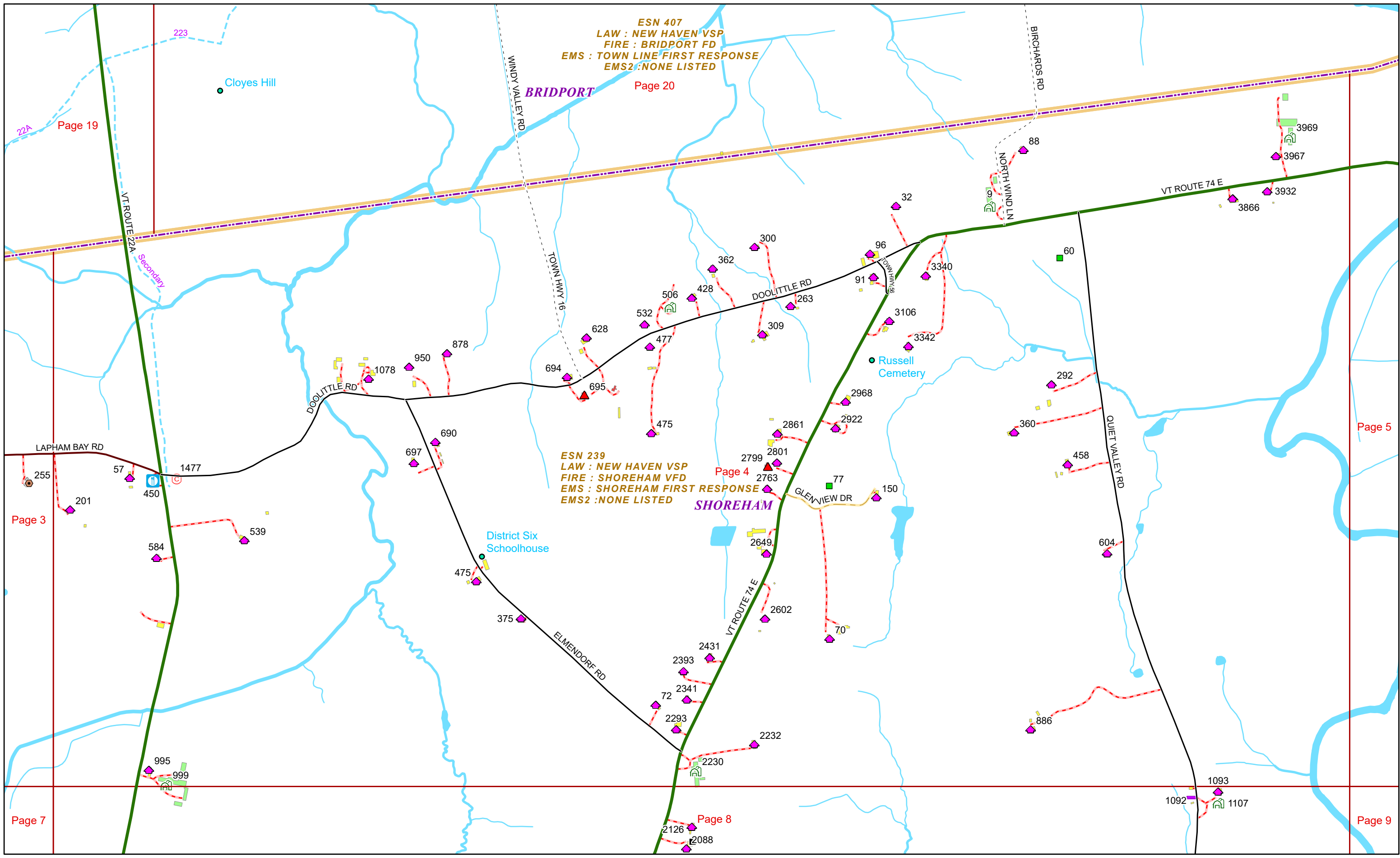


0 0.15 0.3 0.6 Miles 1 inch equals 833 feet

9/16/2024

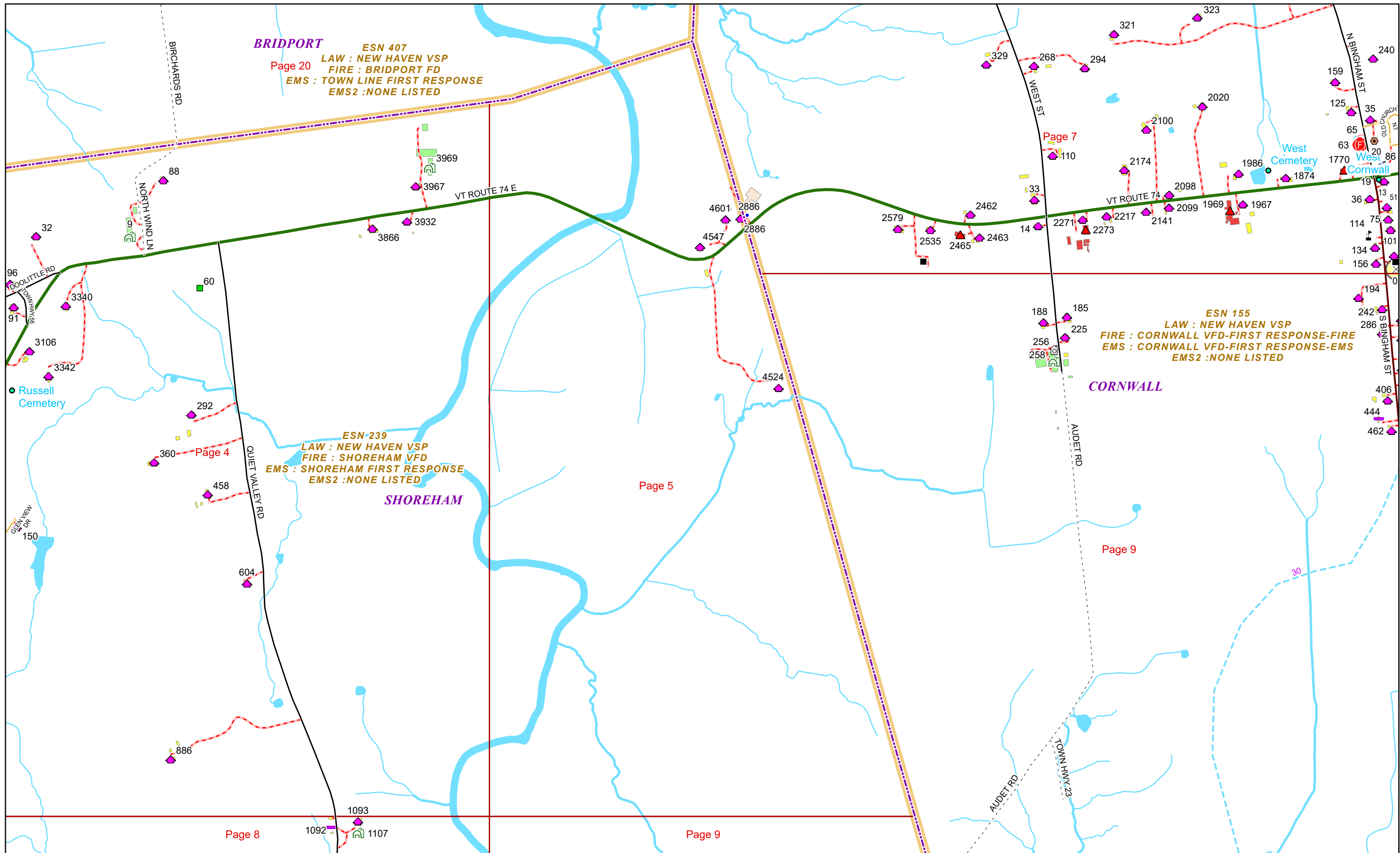
SHOREHAM

Page: 3



9/16/2024

SHOREHAM



BRIDPORT

Page 20

ESN 407
LAW : NEW HAVEN VSP
FIRE : BRIDPORT FD
EMS : TOWN LINE FIRST RESPONSE
EMS2 : NONE LISTED

Page 7

ESN 155
LAW : NEW HAVEN VSP
FIRE : CORNWALL VFD-FIRST RESPONSE-FIRE
EMS : CORNWALL VFD-FIRST RESPONSE-EMS
EMS2 : NONE LISTED

ESN-239
LAW : NEW HAVEN VSP
FIRE : SHOREHAM VFD
EMS : SHOREHAM FIRST RESPONSE
EMS2 : NONE LISTED

SHOREHAM

Page 8

Page 5

Page 9


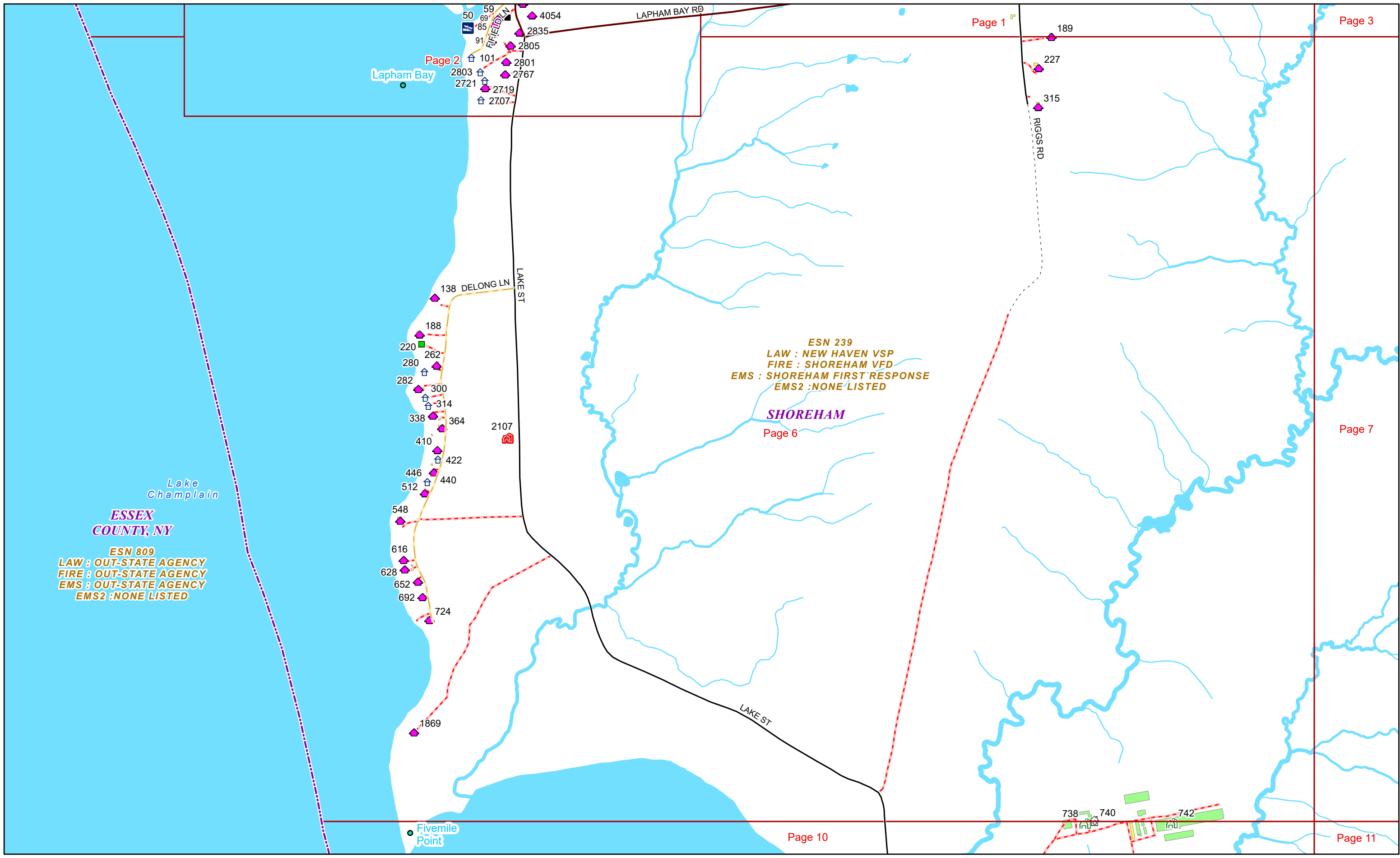
Page 9



0 0.15 0.3 0.6 Miles 1 inch equals 833 feet

9/16/2024

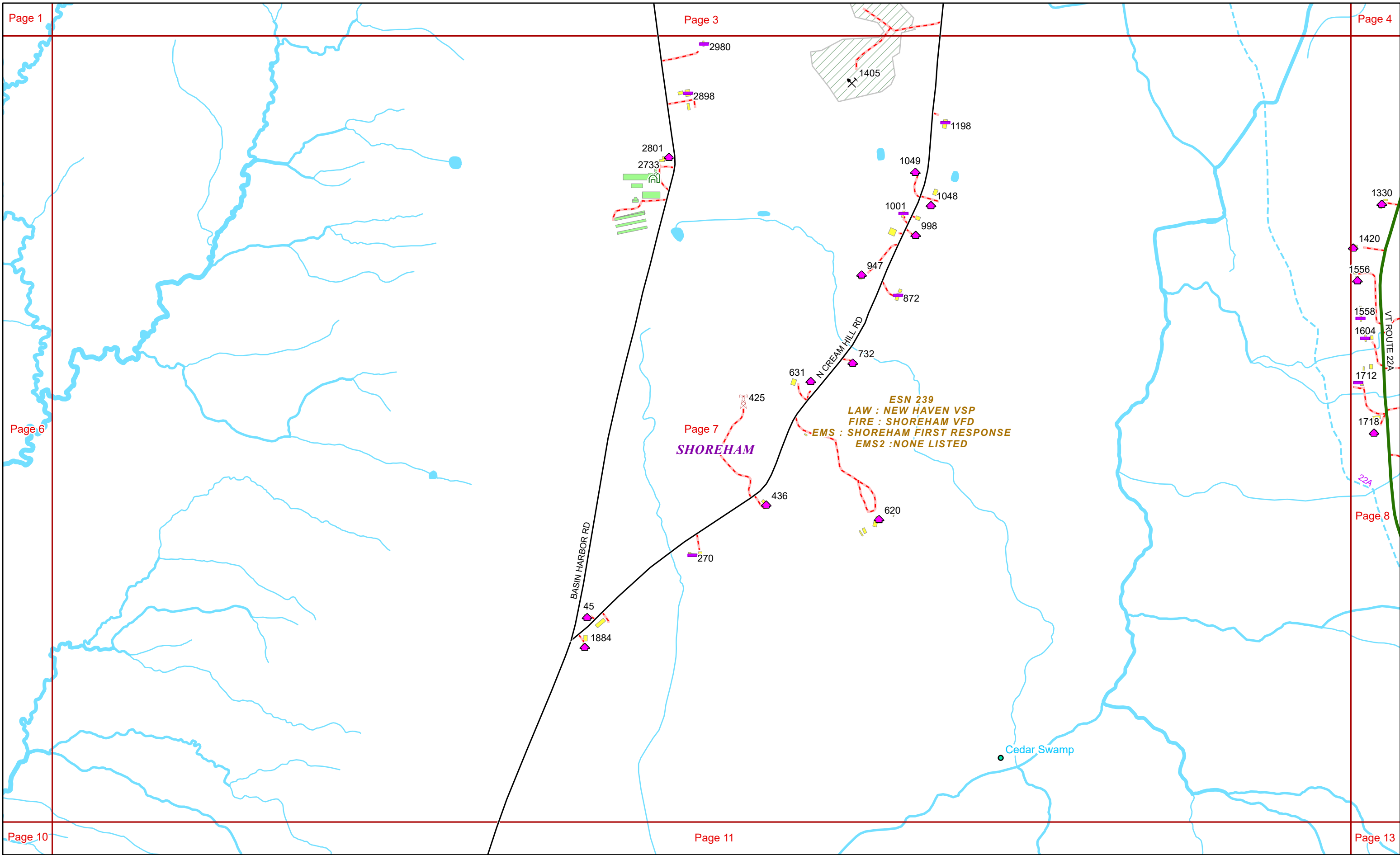
SHOREHAM



9/16/2024

SHOREHAM

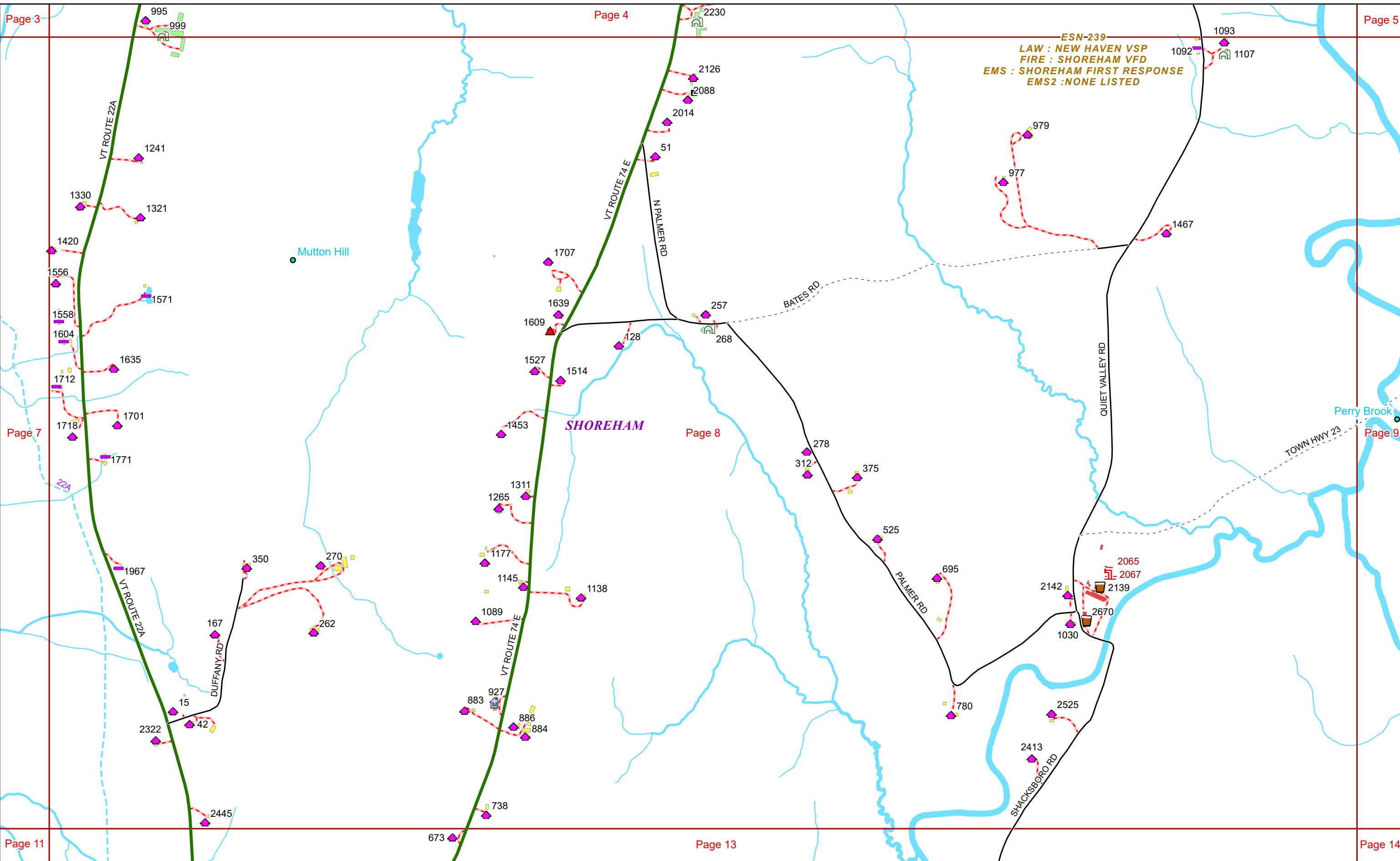
SHOREHAM



9/16/2024


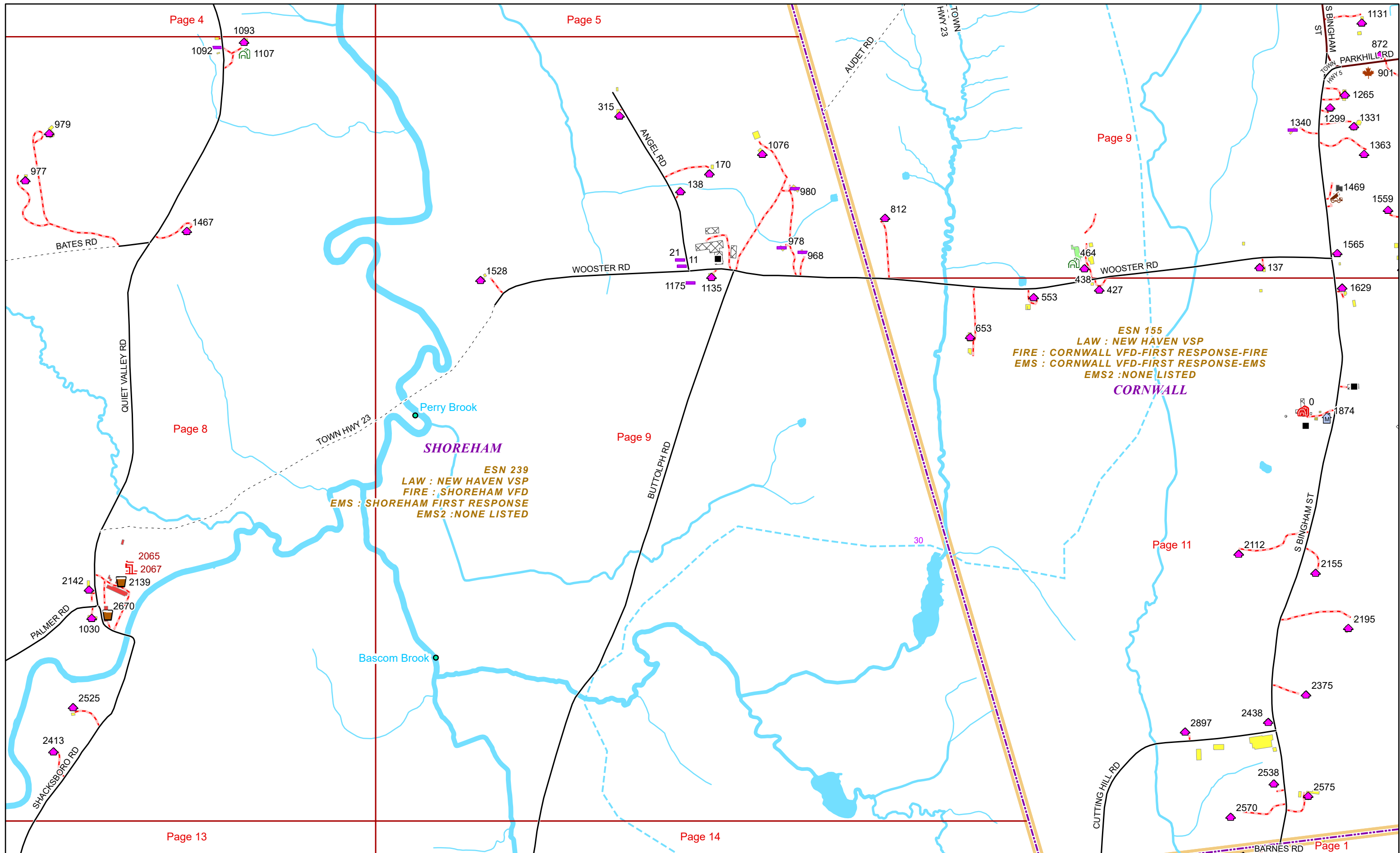
SHOREHAM

Page: 7



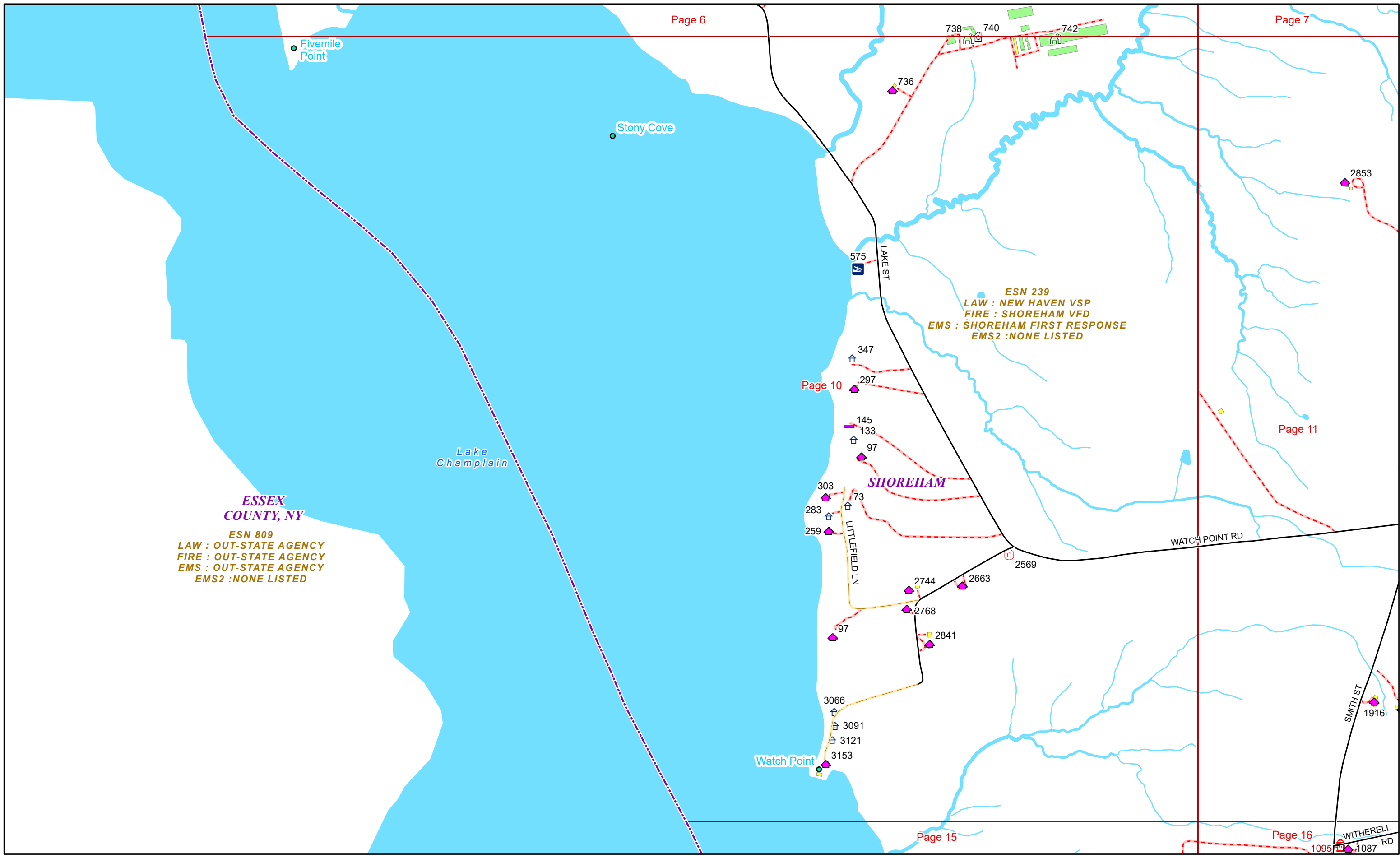
9/16/2024

SHOREHAM



9/16/2024

SHOREHAM

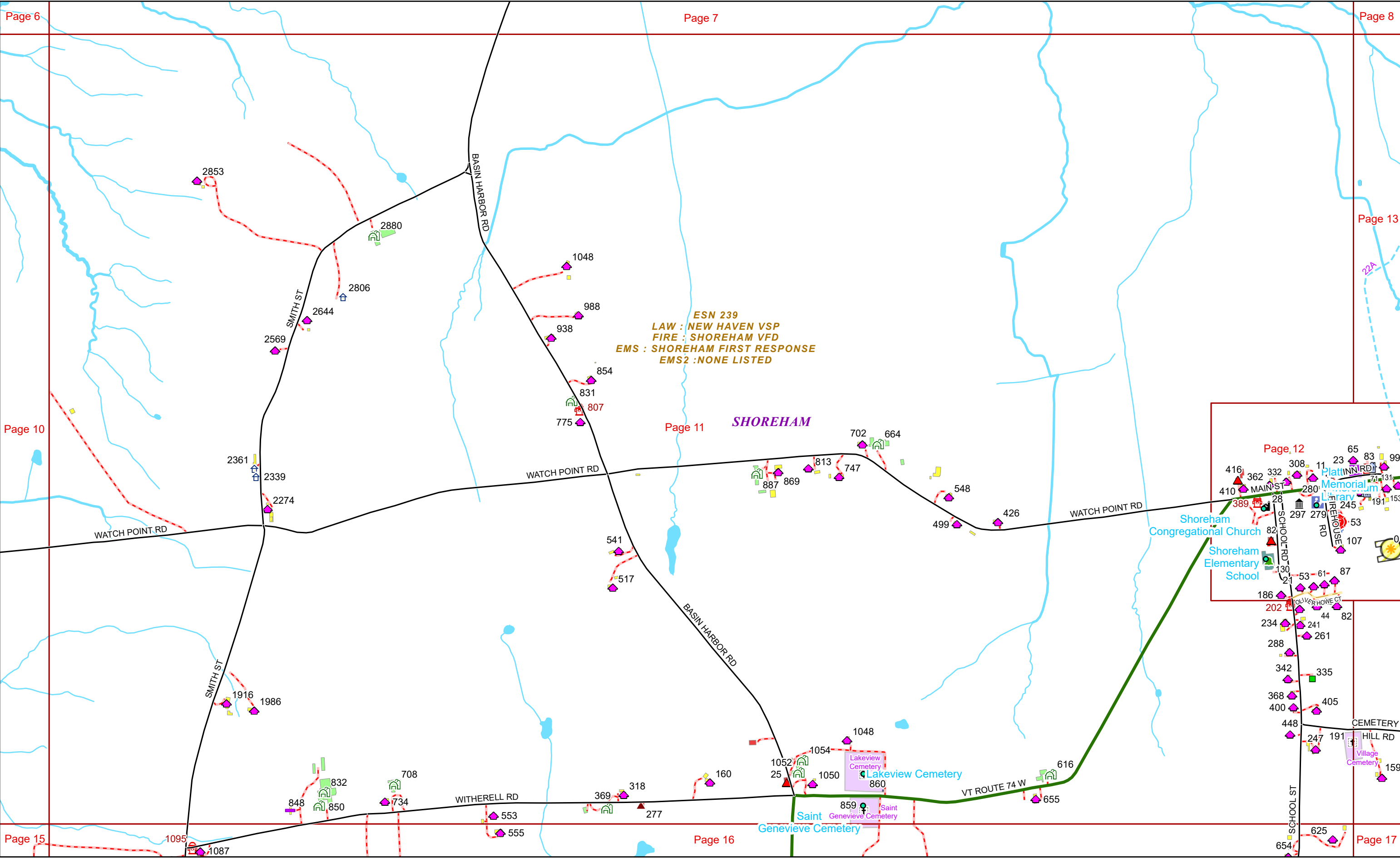


0 0.15 0.3 0.6 Miles 1 inch equals 833 feet

9/16/2024

SHOREHAM

Page: 10



ESN 239
 LAW : NEW HAVEN VSP
 FIRE : SHOREHAM VFD
 EMS : SHOREHAM FIRST RESPONSE
 EMS2 : NONE LISTED

SHOREHAM

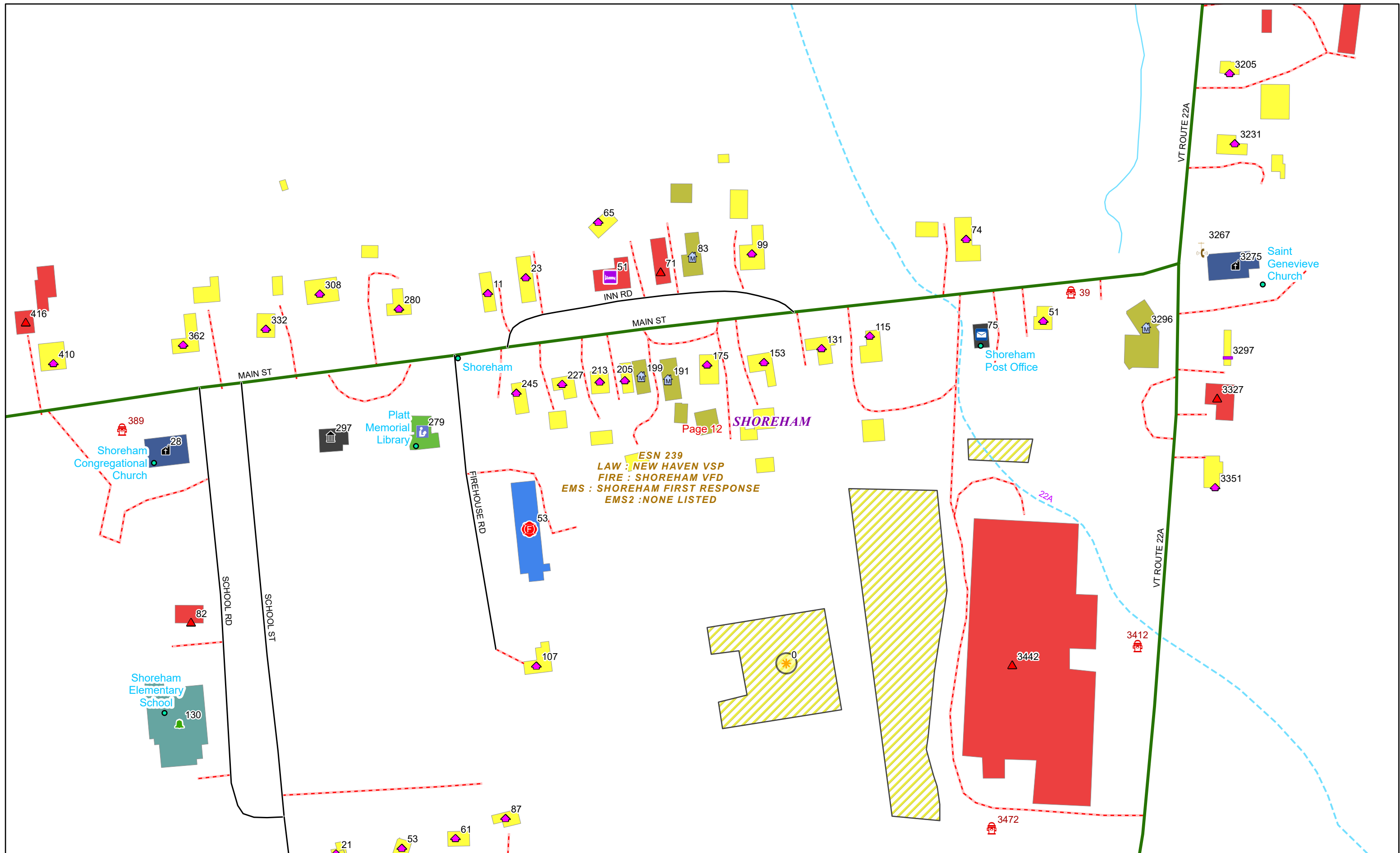
Shoreham Congregational Church
 Shoreham Elementary School
 Lakeview Cemetery
 Saint Genevieve Cemetery
 Village Cemetery



0 0.15 0.3 0.6 Miles 1 inch equals 833 feet

9/16/2024

SHOREHAM



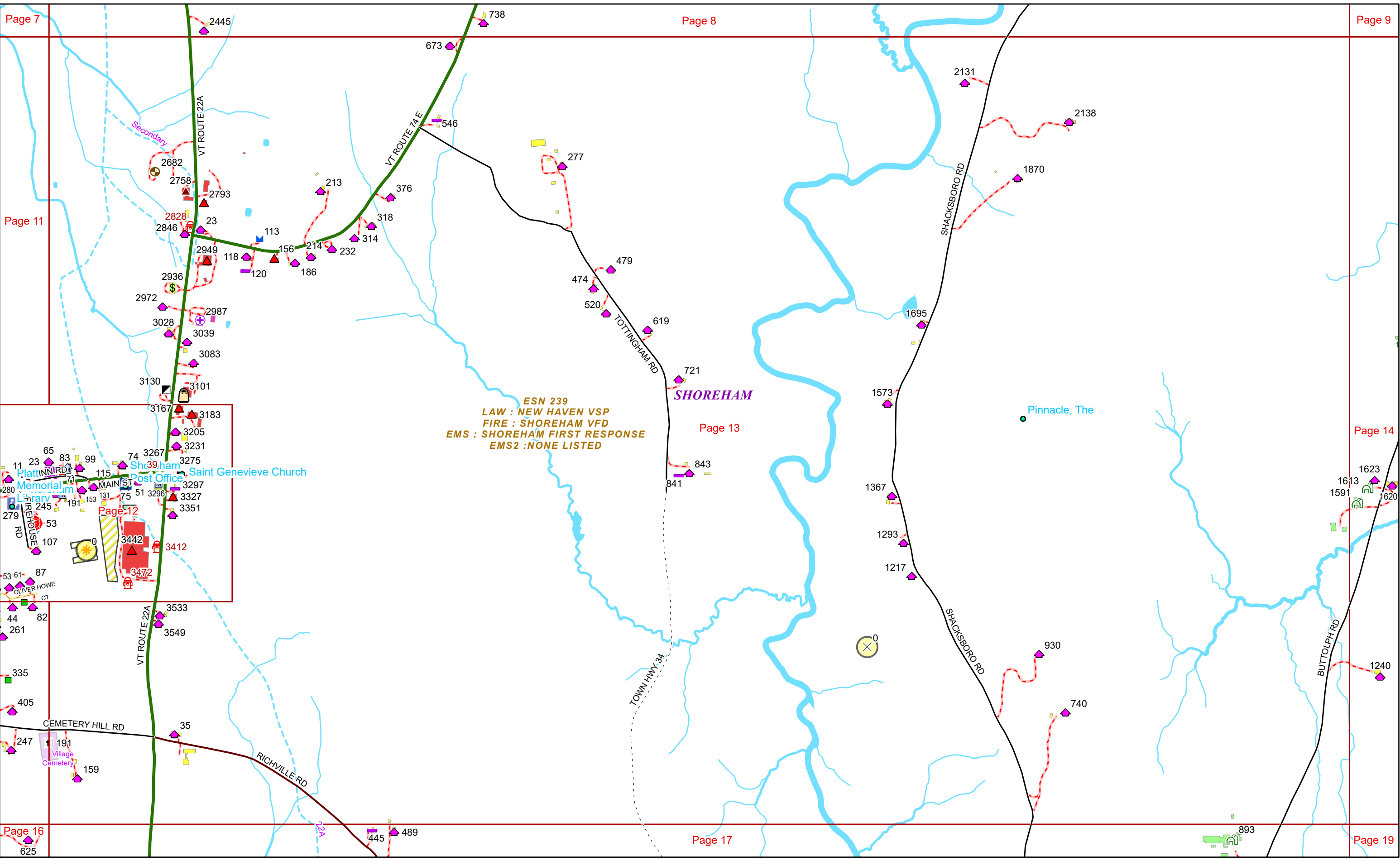
0 0.03 0.06 0.11 Miles

1 inch equals 167 feet

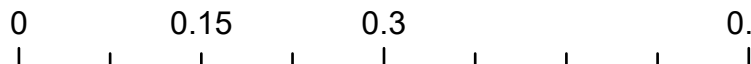
9/16/2024

SHOREHAM

Page: 12



ESN 239
 LAW : NEW HAVEN VSP
 FIRE : SHOREHAM VFD
 EMS : SHOREHAM FIRST RESPONSE
 EMS2 : NONE LISTED



1 inch equals 833 feet

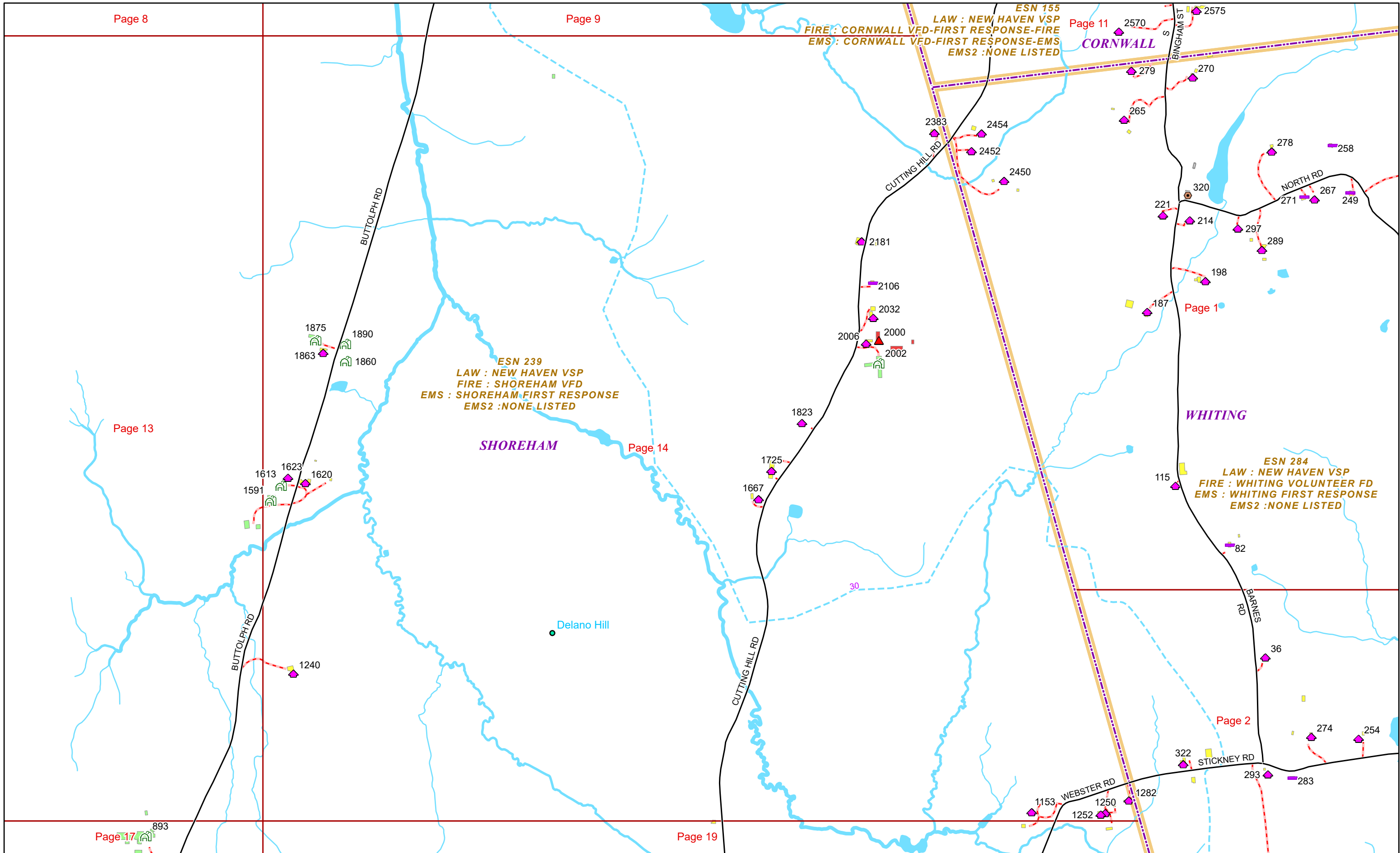
9/16/2024

SHOREHAM

ESN 155
LAW : NEW HAVEN VSP
FIRE : CORNWALL VFD-FIRST RESPONSE-FIRE
EMS : CORNWALL VFD-FIRST RESPONSE-EMS
EMS2 : NONE LISTED

ESN 239
LAW : NEW HAVEN VSP
FIRE : SHOREHAM VFD
EMS : SHOREHAM FIRST RESPONSE
EMS2 : NONE LISTED

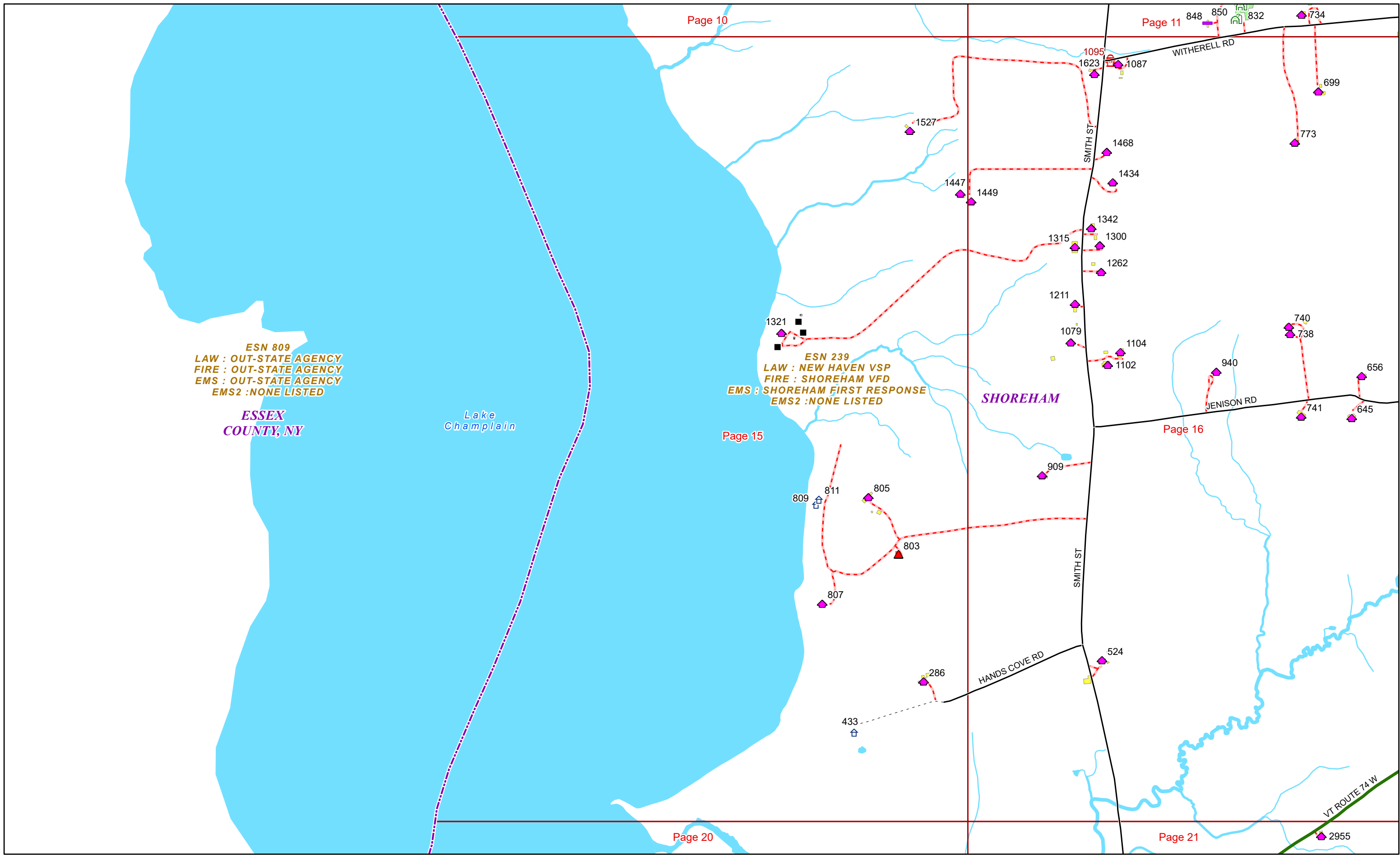
ESN 284
LAW : NEW HAVEN VSP
FIRE : WHITING VOLUNTEER FD
EMS : WHITING FIRST RESPONSE
EMS2 : NONE LISTED



0 0.15 0.3 0.6 Miles 1 inch equals 833 feet

9/16/2024

SHOREHAM



Page 10


Page 11

Page 15

Page 16

Page 20

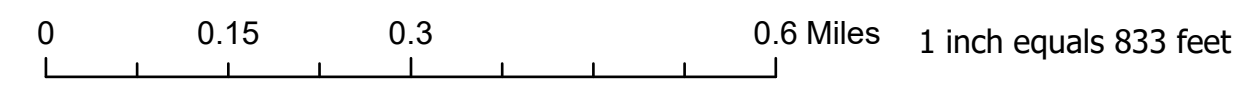
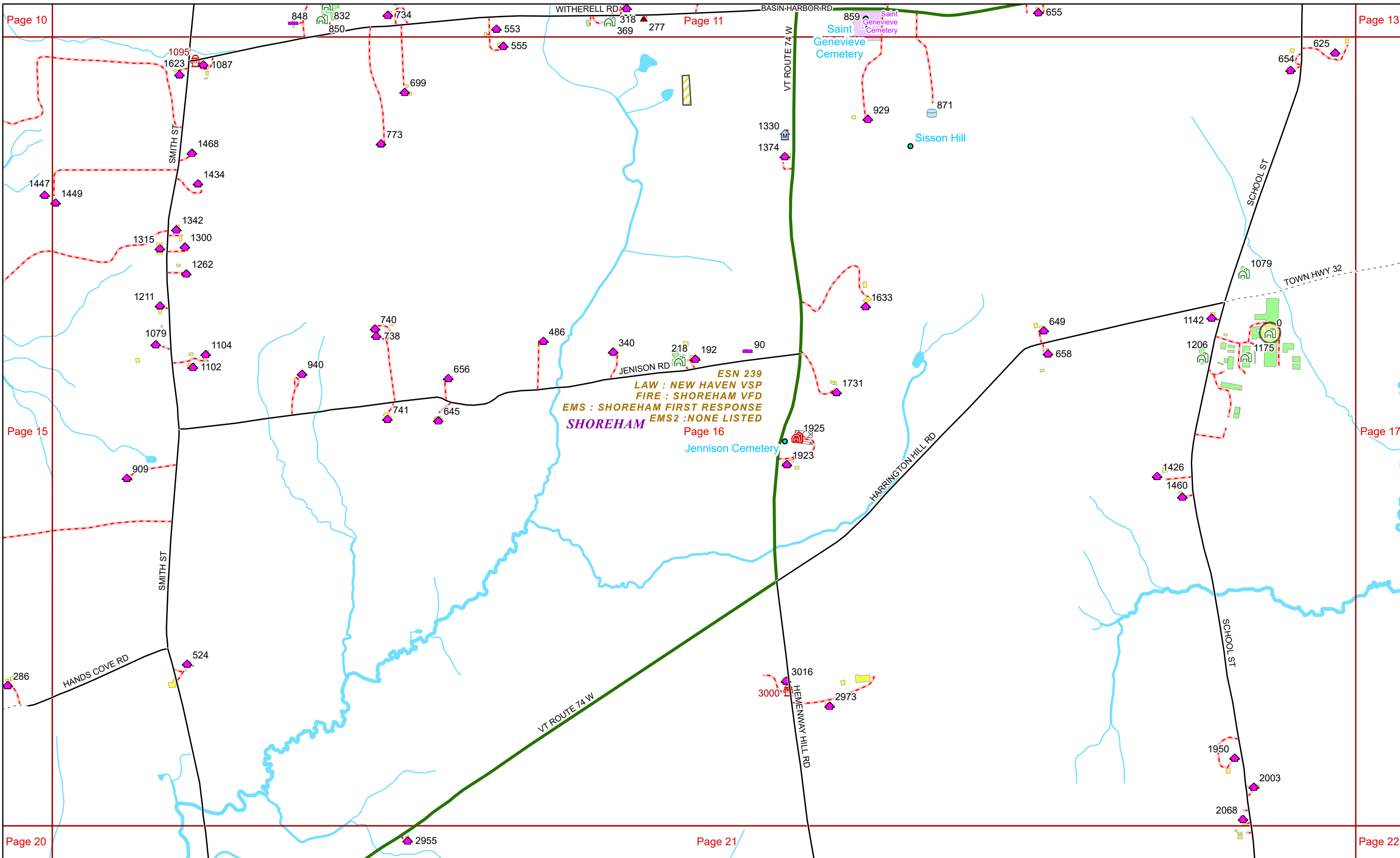
Page 21



9/16/2024

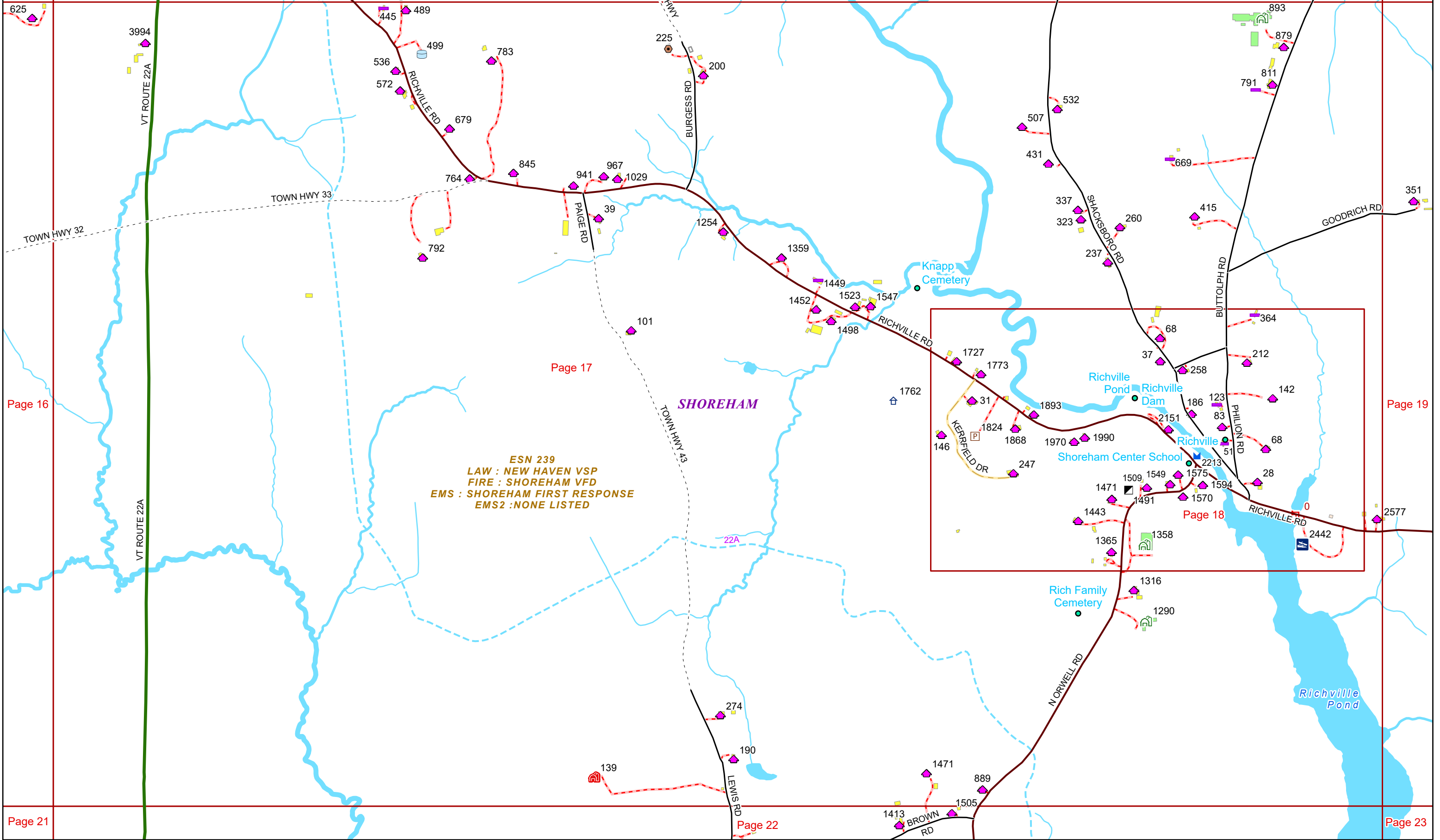
SHOREHAM

Page: 15




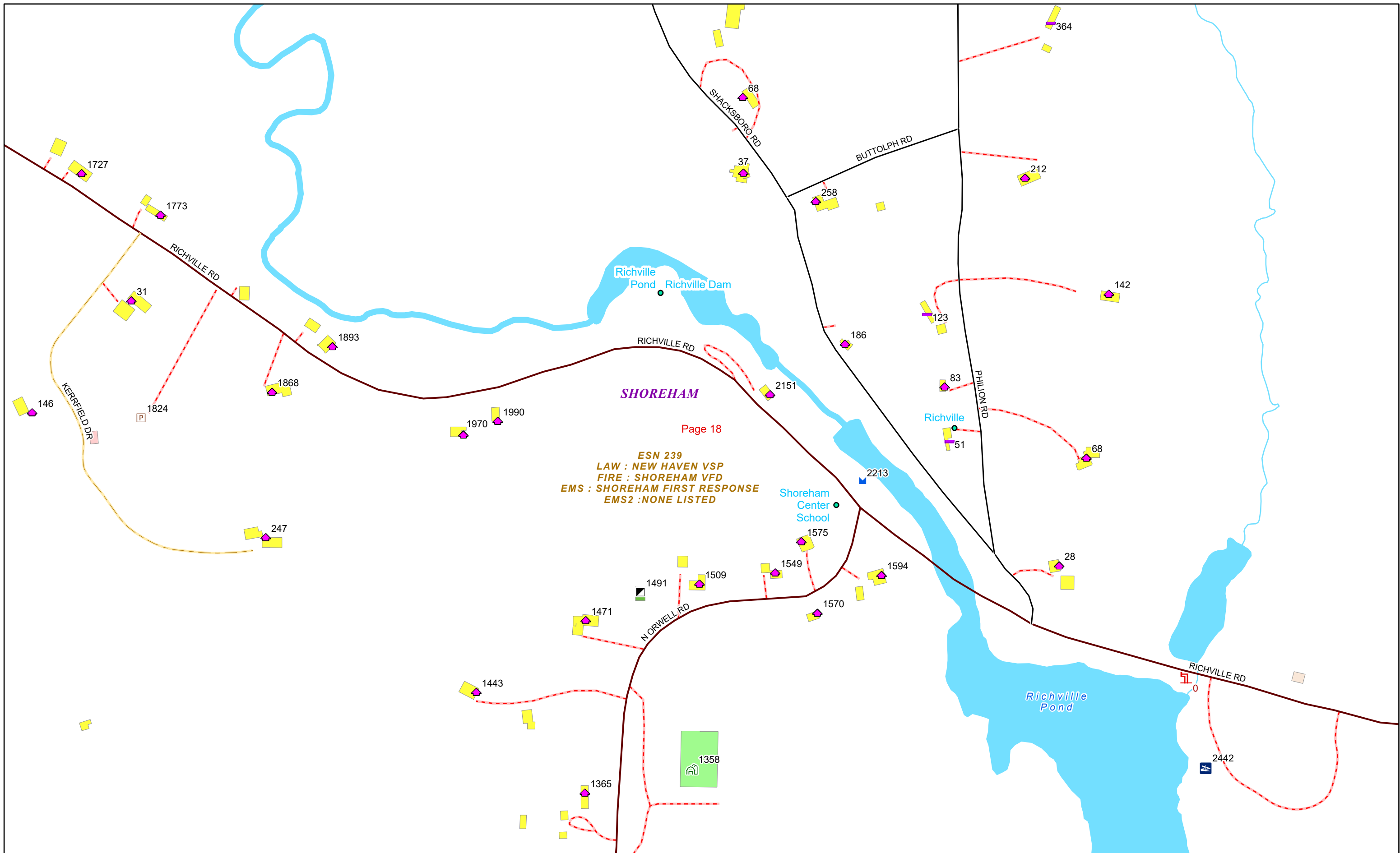
9/16/2024

SHOREHAM



ESN 239
 LAW : NEW HAVEN VSP
 FIRE : SHOREHAM VFD
 EMS : SHOREHAM FIRST RESPONSE
 EMS2 : NONE LISTED





ESN 239
 LAW : NEW HAVEN VSP
 FIRE : SHOREHAM VFD
 EMS : SHOREHAM FIRST RESPONSE
 EMS2 : NONE LISTED

Page 18




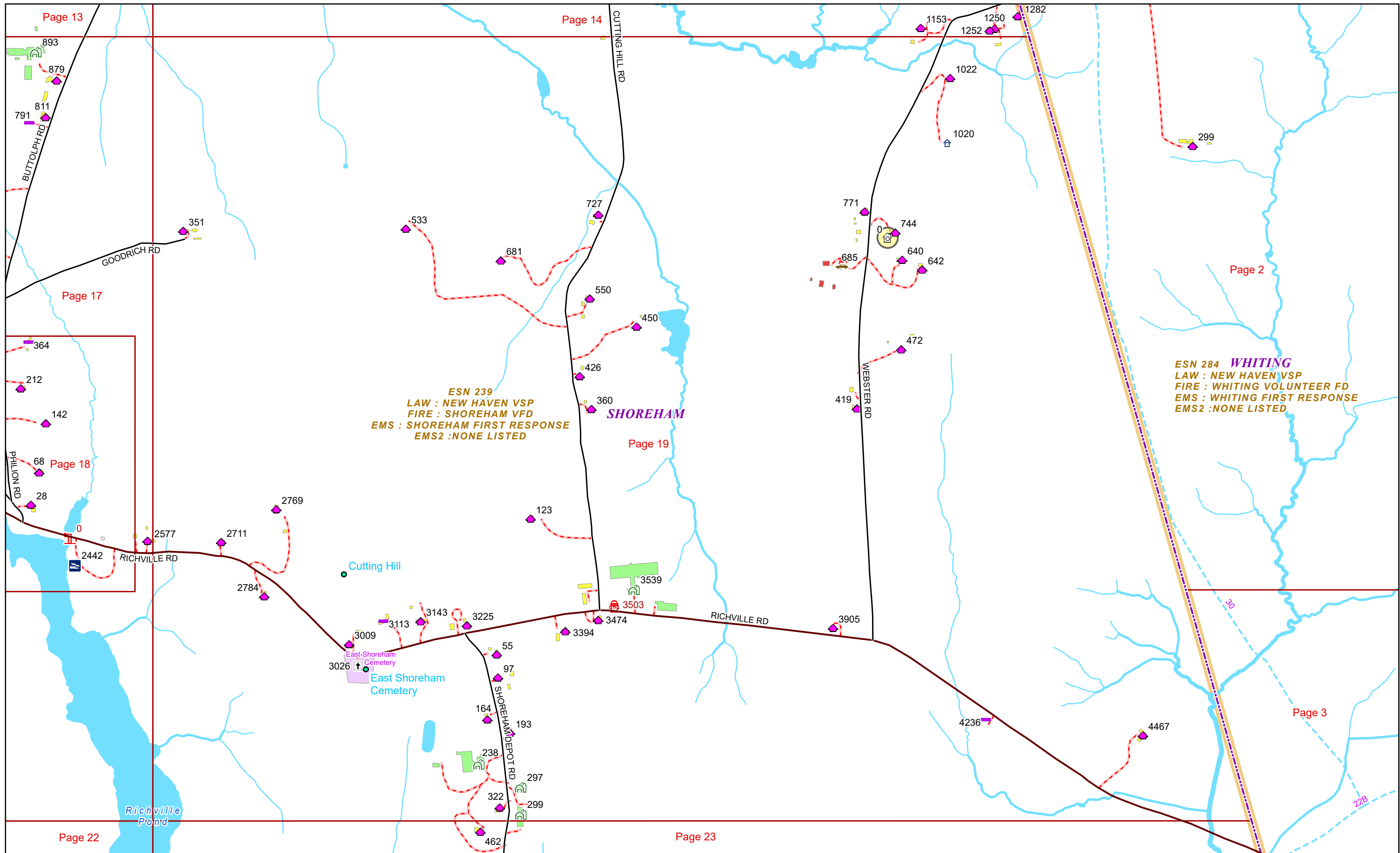
0 0.04 0.09 0.17 Miles

1 inch equals 250 feet

9/16/2024

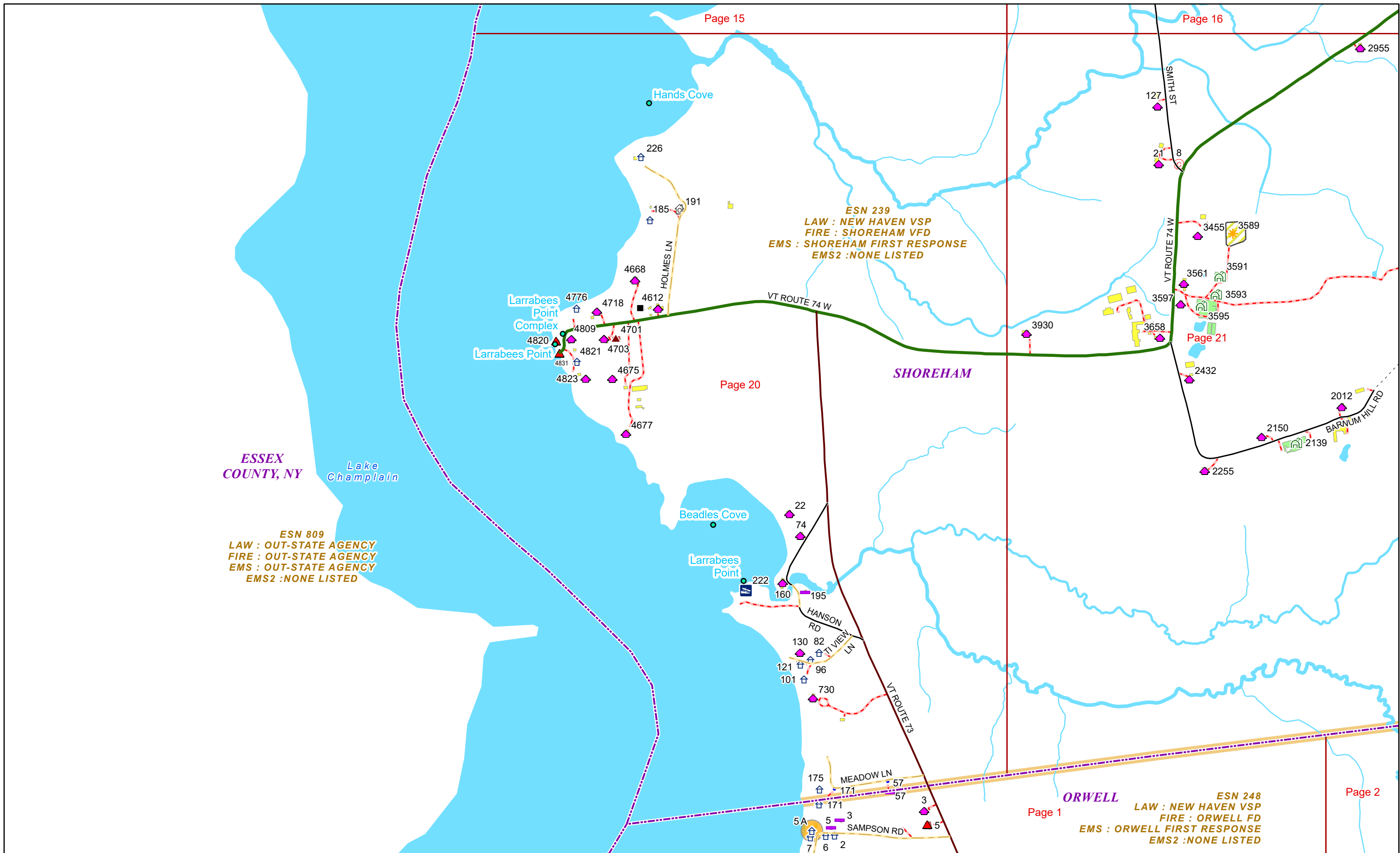
SHOREHAM

Page: 18



9/16/2024

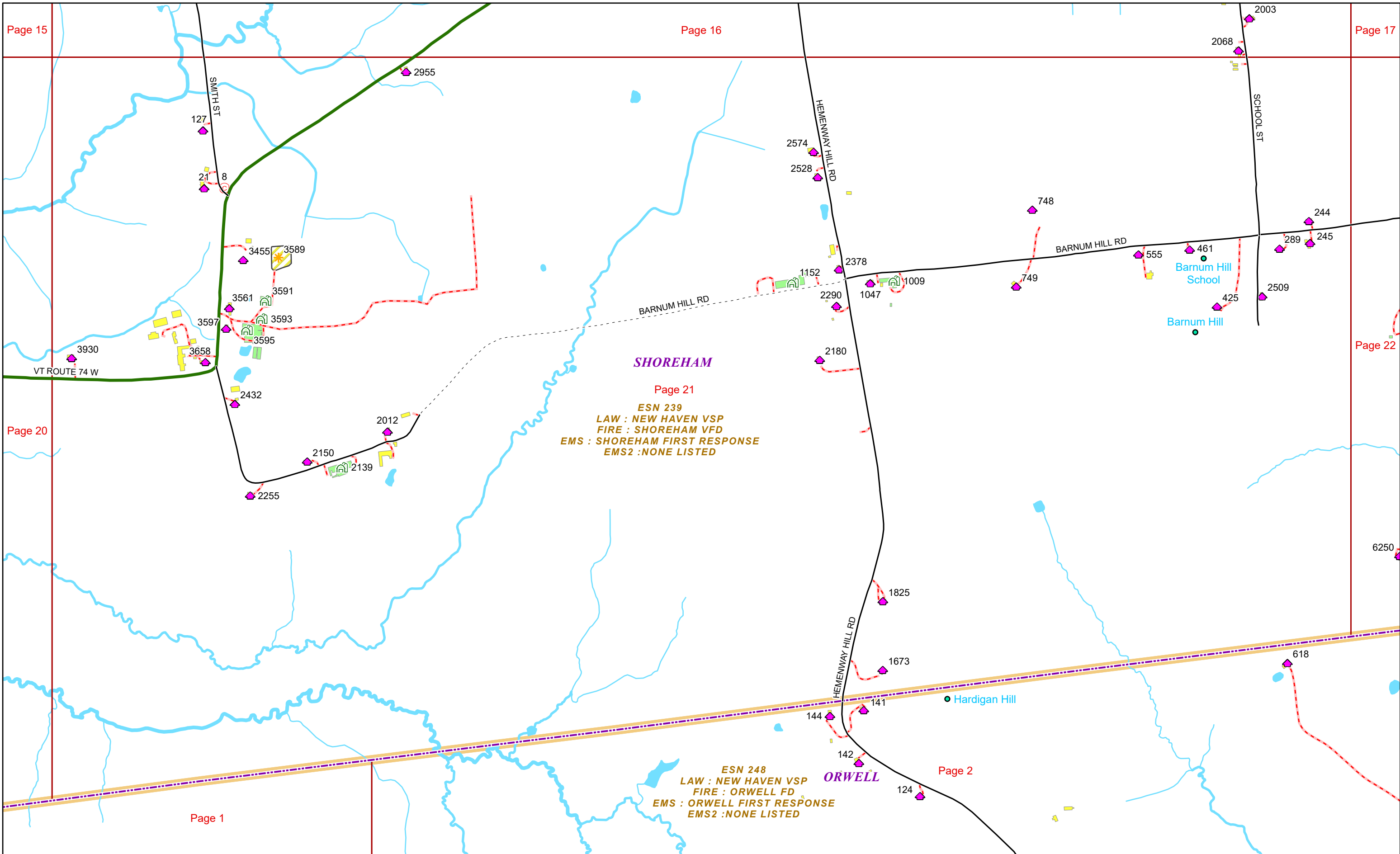
SHOREHAM



0 0.15 0.3 0.6 Miles 1 inch equals 833 feet

9/16/2024

SHOREHAM

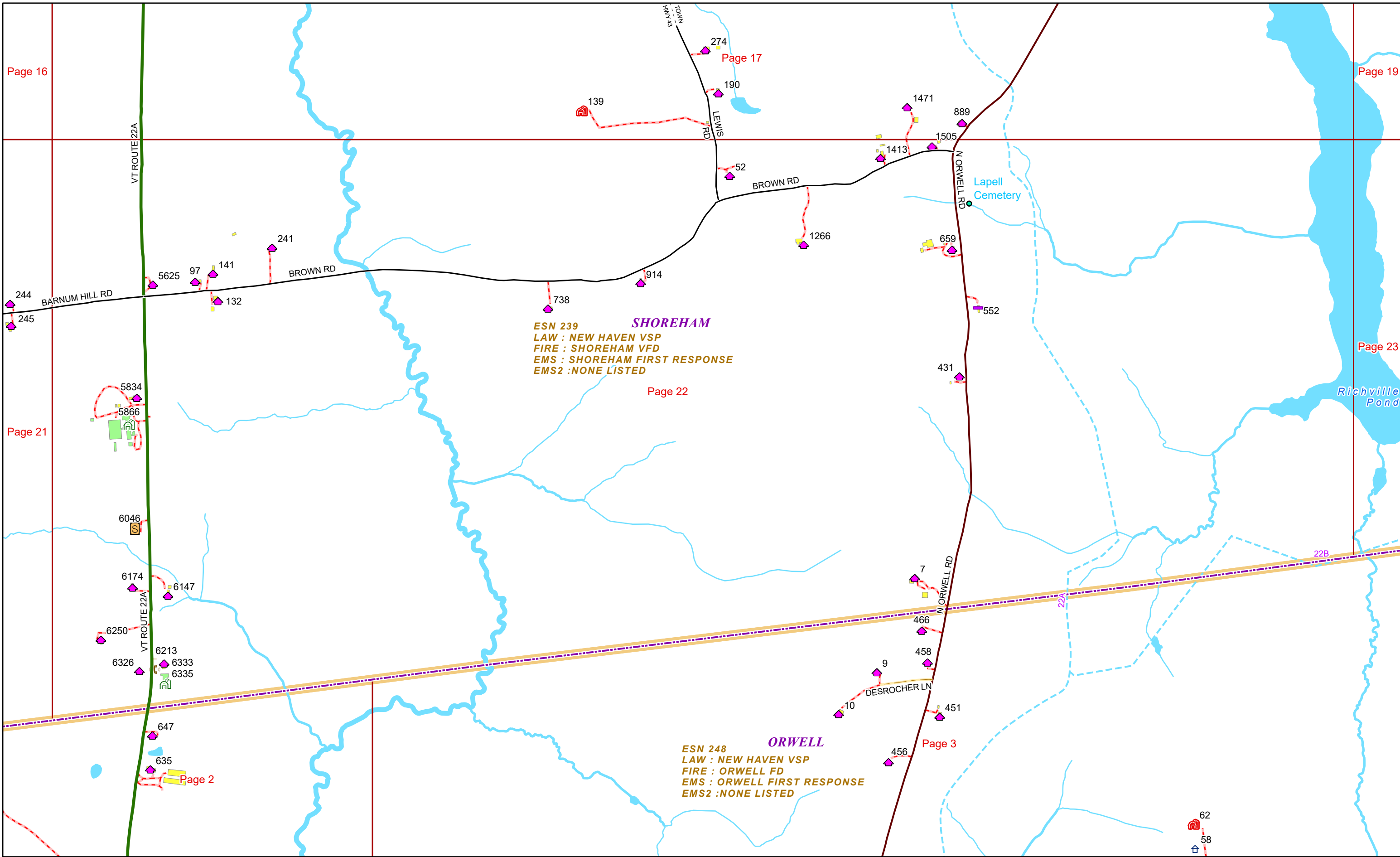


0 0.15 0.3 0.6 Miles 1 inch equals 833 feet

9/16/2024

SHOREHAM

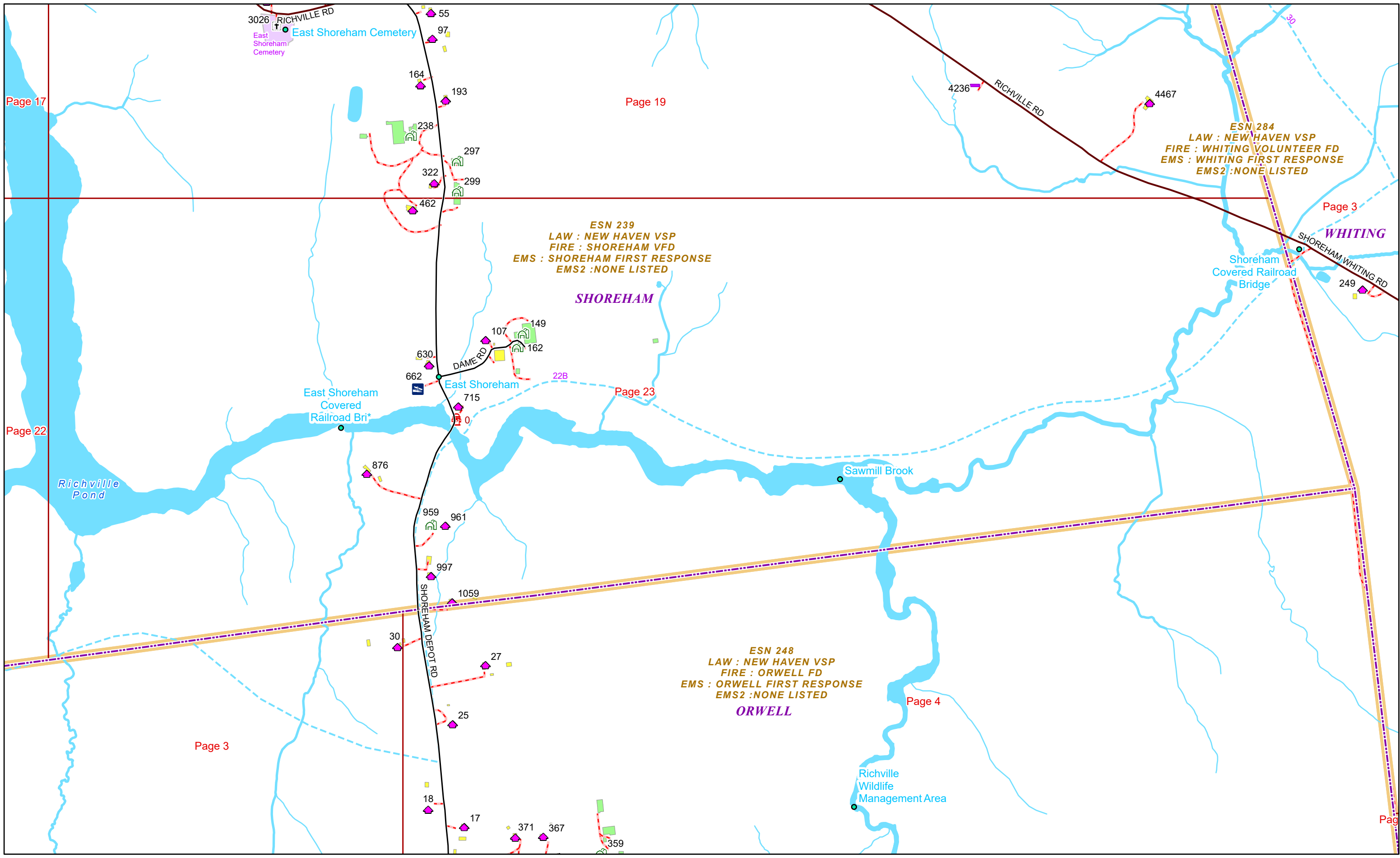
Page: 21



0 0.15 0.3 0.6 Miles 1 inch equals 833 feet

9/16/2024

SHOREHAM



Page 17

Page 19

Page 3

Page 22

Page 23

Page 4

Page 3

Page



0 0.13 0.25 0.5 Miles

1 inch equals 750 feet

9/16/2024

SHOREHAM

Page: 23