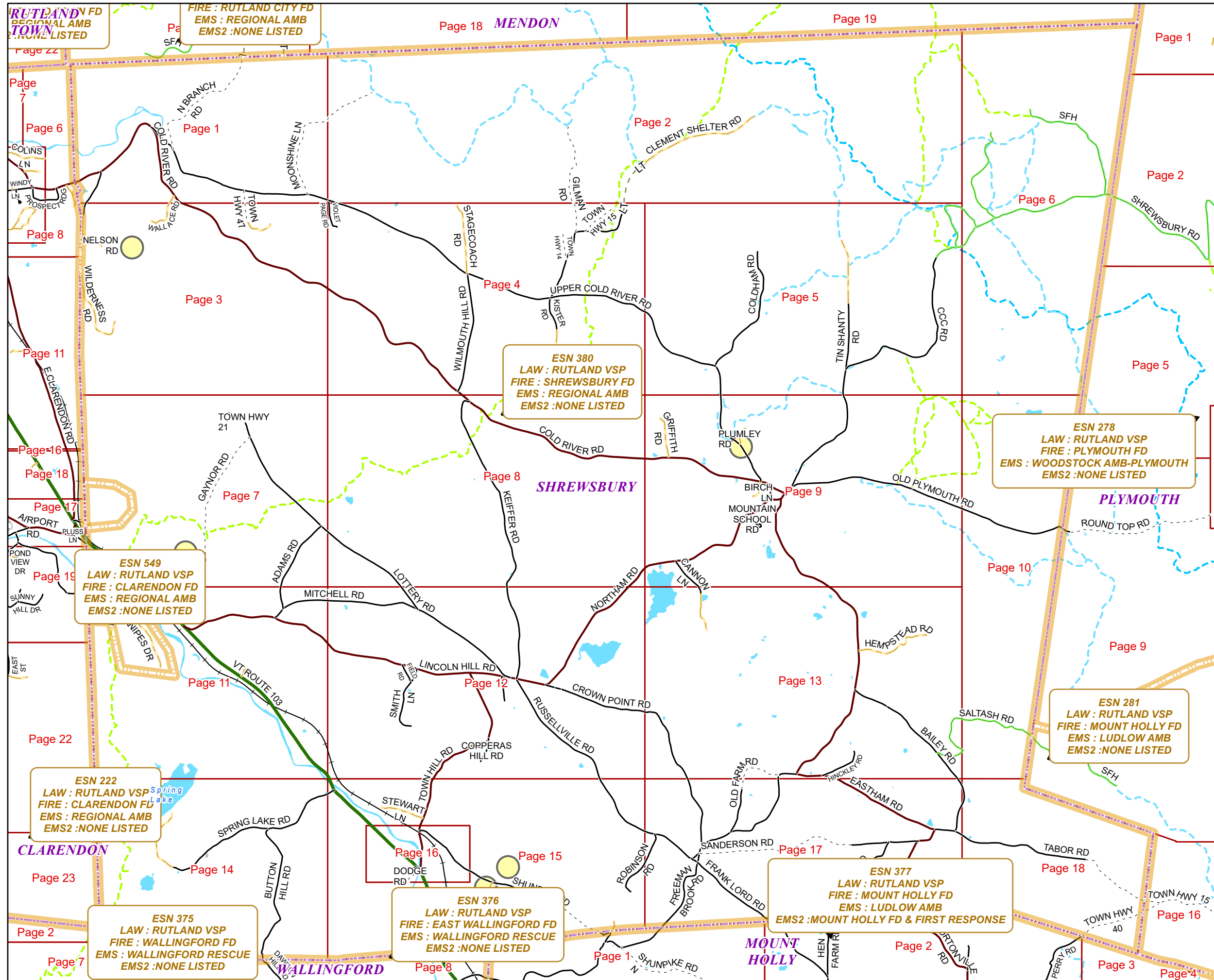


SHREWSBURY




E911 Mapbook with GIS Data
Use constraints: The 911 related data layers (Esites, Landmarks, Roads, Driveways, Footprints, Atlas Sheets, ESZ, etc.) were developed and designed for 911 purposes only. The user should understand that the nature of the 911 data layers means they are never complete. Each municipal government is responsible for maintenance of the 911 database. Other data (non-911 related) used in the Vermont 911 Mapbook is acquired from the Vermont Center for Geographic Information (VCGI) (vcgi.vermont.gov) and other Vermont organizations.

Disclaimer:
This Vermont 911 Mapbook and Public GIS data is for general reference only. Data layers that appear on the map may or may not be accurate, current, or otherwise reliable. The Enhanced 911 Board and the State of Vermont make no representations of any kind, including but not limited to the warranties of merchantability or fitness for a particular use, nor are any such warranties to be implied with respect to the GIS data and Mapbook.

For questions/updates, contact:
Vermont Enhanced 911 Board
6 Baldwin St – 2nd Floor
Montpelier VT 05633-7960

Phone: 802-828-4911
Email: e911.info@vermont.gov
Web site: e911.vermont.gov



























9/16/2024



























































Legend





























ESITES




























SITETYPE

-  **COMMERCIAL
-  **CULTURAL
-  **EDUCATIONAL
-  **GOVERNMENT
-  **INDUSTRIAL
-  **OTHER COMMERCIAL
-  **PUBLIC GATHERING
-  **UTILITY
-  ABANDONED
-  ACCESS POINT
-  ACCESSORY BARN
-  ACCESSORY BUILDING
-  AIR SUPPORT / MAINTENANCE FACILITY
-  AIR TRAFFIC CONTROL CENTER / COMMAND CENTER
-  AIRPORT TERMINAL
-  AMBULANCE SERVICE
-  AUDITORIUM / CONCERT HALL / THEATER / OPERA HOUSE
-  BANK
-  BOAT RAMP / DOCK
-  BORDER CROSSING
-  BORDER PATROL
-  BREWERY
-  BUS STATION / DISPATCH FACILITY
-  CAMP
-  CAMPGROUND
-  CEMETERY

-  CITY / TOWN HALL
-  COAST GUARD
-  COLLEGE / UNIVERSITY
-  COMMERCIAL CONSTRUCTION SERVICE
-  COMMERCIAL FARM
-  COMMERCIAL GARAGE
-  COMMERCIAL W/RESIDENCE
-  COMMUNICATION BOX
-  COMMUNICATION TOWER
-  COMMUNITY / RECREATION FACILITY
-  CONDOMINIUM
-  COURT HOUSE
-  CUSTOMS SERVICE
-  DAY CARE FACILITY
-  DEVELOPMENT SITE
-  EBS TOWER
-  EMERGENCY PHONE / CALLBOX
-  FAIR / EXHIBITION/ RODEO GROUNDS
-  FERRY TERMINAL / DISPATCH FACILITY
-  FIRE STATION
-  FISH FARM / HATCHERY
-  FITNESS FACILITY
-  FOOD DISTRIBUTION CENTER
-  GAS STATION
-  GATED W/BUILDING
-  GATED W/O BUILDING
-  GOLF COURSE
-  GRAVEL PIT / QUARRY / MINE




















-  GREENHOUSE / NURSERY
-  GROCERY STORE
-  HARBOR / MARINA
-  HAZARDOUS MATERIALS FACILITY
-  HAZARDOUS STORAGE FACILITY
-  HEALTH CLINIC
-  HELIPAD / HELIPORT / HELISPOT
-  HISTORIC SITE / POINT OF INTEREST
-  HOSPITAL / MEDICAL CENTER
-  HOUSE OF WORSHIP
-  HYDROELECTRIC FACILITY
-  ICE ARENA
-  INSTITUTIONAL RESIDENCE / DORM / BARRACKS
-  LANDFILL
-  LAW ENFORCEMENT
-  LIBRARY
-  LODGING B&B / HOTEL / MOTEL / INN
-  LOOKOUT TOWER
-  LUMBER MILL / SAW MILL
-  MANUFACTURING FACILITY
-  MOBILE HOME
-  MORGUE
-  MULTI-FAMILY DWELLING
-  MUSEUM
-  NATIONAL GUARD /
-  NUCLEAR FACILITY
-  NURSING HOME / LONG TERM CARE
-  OFFICE BUILDING

-  OIL / GAS FACILITY
-  OTHER
-  OTHER RESIDENTIAL
-  OUTPATIENT CLINIC
-  PARK AND RIDE / COMMUTER
-  PHARMACY
-  PICNIC AREA
-  POST OFFICE
-  PRISON / CORRECTIONAL FACILITY
-  PRIVATE AND EXPRESS SHIPPING FACILITY
-  PSAP
-  PUBLIC BEACH
-  PUBLIC TELEPHONE
-  PUBLIC WATER SUPPLY INTAKE
-  PUBLIC WATER SUPPLY WELL
-  PUMP STATION
-  RACE TRACK / DRAGSTRIP
-  RAILROAD STATION
-  RESIDENTIAL FARM
-  REST STOP / ROADSIDE PARK
-  RESTAURANT
-  RETAIL FACILITY
-  RV HOOKUP
-  SCHOOL K / 12
-  SEASONAL HOME
-  SHOOTING RANGE
-  SINGLE FAMILY DWELLING
-  SKI AREA / ALPINE





-  SOLAR FACILITY
-  SPORTS ARENA /
-  STATE CAPITOL
-  STATE GARAGE
-  STATE GOVERNMENT FACILITY
-  STATE PARK
-  STORAGE UNITS
-  SUBSTATION
-  SUGARHOUSE
-  TEMPORARY STRUCTURE
-  TOWN GARAGE
-  TOWN OFFICE
-  TRAILHEAD
-  TRANSFER STATION
-  UNKNOWN
-  US FOREST FACILITY
-  US GOVERNMENT FACILITY
-  UTILITY POLE W/PHONE
-  VETERINARY HOSPITAL / CLINIC
-  VISITOR / INFORMATION CENTER
-  WAREHOUSE
-  WASTE / BIOMASS FACILITY
-  WASTEWATER TREATMENT PLANT
-  WATER TANK
-  WATER TOWER
-  WIND FACILITY / WIND TOWER
-  YOUTH CAMP

Legend

Roads

-  Interstate Highway
-  US Highway
-  State Highway
-  Town Highway Class 1
-  Town Highway Class 2
-  Town Highway Class 3
-  Town Highway Class 4
-  Private
-  Driveway
-  Discontinued Road
-  Legal Trail
-  Ferry
-  Military - no public access
-  National Forest Highway
-  State Forest Highway
-  Proposed
-  Rivers
-  Driveways
- 

Hydrants

-  Drafting Site
-  Dry Hydrant
-  Municipal Hydrant
-  Pressurized Hydrant

Townline





Emergency Service Zones



FootPrints

-  Airport
-  Solar Field
-  Alpine Trail Easiest
-  Alpine Trail Intermediate
-  Alpine Trail Advanced
-  Alpine Trail Expert
-  Alpine Glade Marked
-  Alpine Glade Not Marked
-  Building
-  Farm
-  Golf Course
-  Quarry
-  Park
-  Shopping Center
-  Stadium/Arena
-  Other

Addressing Error

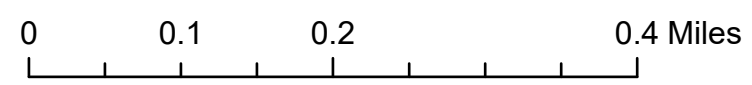
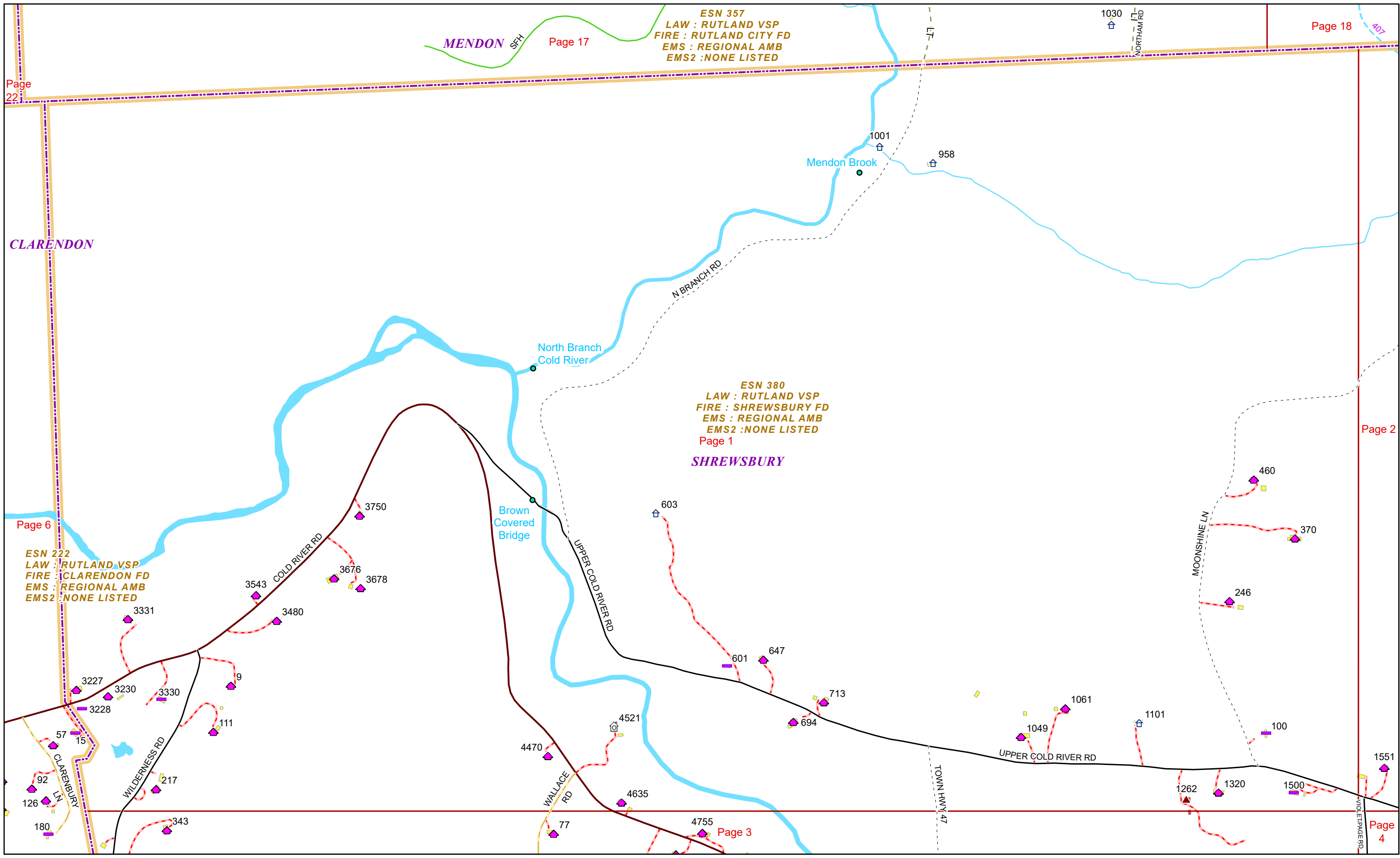
-  Orange - Duplicated Addressed Building
-  Yellow - Unnumbered Building

SHREWSBURY Road Name Index

ROAD NAME	PAGE(S)
ADAMS RD	7,11
BAILEY RD	13,17,18
BIRCH LN	9
BUTTON HILL RD	14
CANNON LN	9,13
CCC RD	2,5,6,9
CEMETERY RD	12
CHEERIO HL	11
CLEMENT SHELTER RD	2,4
COLD RIVER RD	1,3,4,8,9
COLDHAM RD	5
COPPERAS HILL RD	12
CROWN POINT RD	12,13,17
DODGE RD	15,16
EASTHAM RD	9,13,17
FIELD RD	12
FRANK LORD RD	17
FREEMAN BROOK RD	1,17
GAYNOR RD	7
GILMAN RD	2,4
GRIFFITH RD	9
HEMPSTEAD RD	13
HINCKLEY RD	13
JESSER RD	17

ROAD NAME	PAGE(S)
KEIFFER RD	8,12
KISTER RD	4
KNIPES DR	11,19
LINCOLN HILL RD	11,12
LOTTERY RD	7,8,12
LUSHUS ACRES LN	1,15
MARINA LN	11
MITCHELL RD	11,12
MOONSHINE LN	1,2
MOUNT HOLLY RD	17
MOUNTAIN SCHOOL RD	9
N BRANCH RD	1
NELSON RD	3
NICE RD	15
NORTHAM RD	8,9,12
OLD FARM RD	13,17
OLD PLYMOUTH RD	18,10
PLUMLEY RD	9
RAILROAD DR	7,17
ROBINSON RD	15,17
RUSSELLVILLE RD	12,13,15,17
SALTASH RD	10,13
SANDERSON RD	17
SFH	5,6

ROAD NAME	PAGE(S)
SHUNPIKE RD	1,15,16
SMITH LN	12
SPRING LAKE RD	14,15
STAGECOACH RD	4
STEWART LN	15
TABOR RD	17,18
TIN SHANTY RD	5
TOWN HILL RD	12,15,16
TOWN HWY 14	4
TOWN HWY 15	4
TOWN HWY 21	7
TOWN HWY 40	18
TOWN HWY 47	1,3
TOWN HWY 48	9
UPPER COLD RIVER RD	1,2,4,5,9
VIOLET PAGE RD	2,4
VT ROUTE 103	7,11,12,15,16,17
WALLACE RD	1,3
WILDERNESS RD	1,3
WILMOUTH HILL RD	4

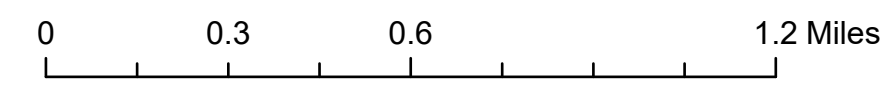
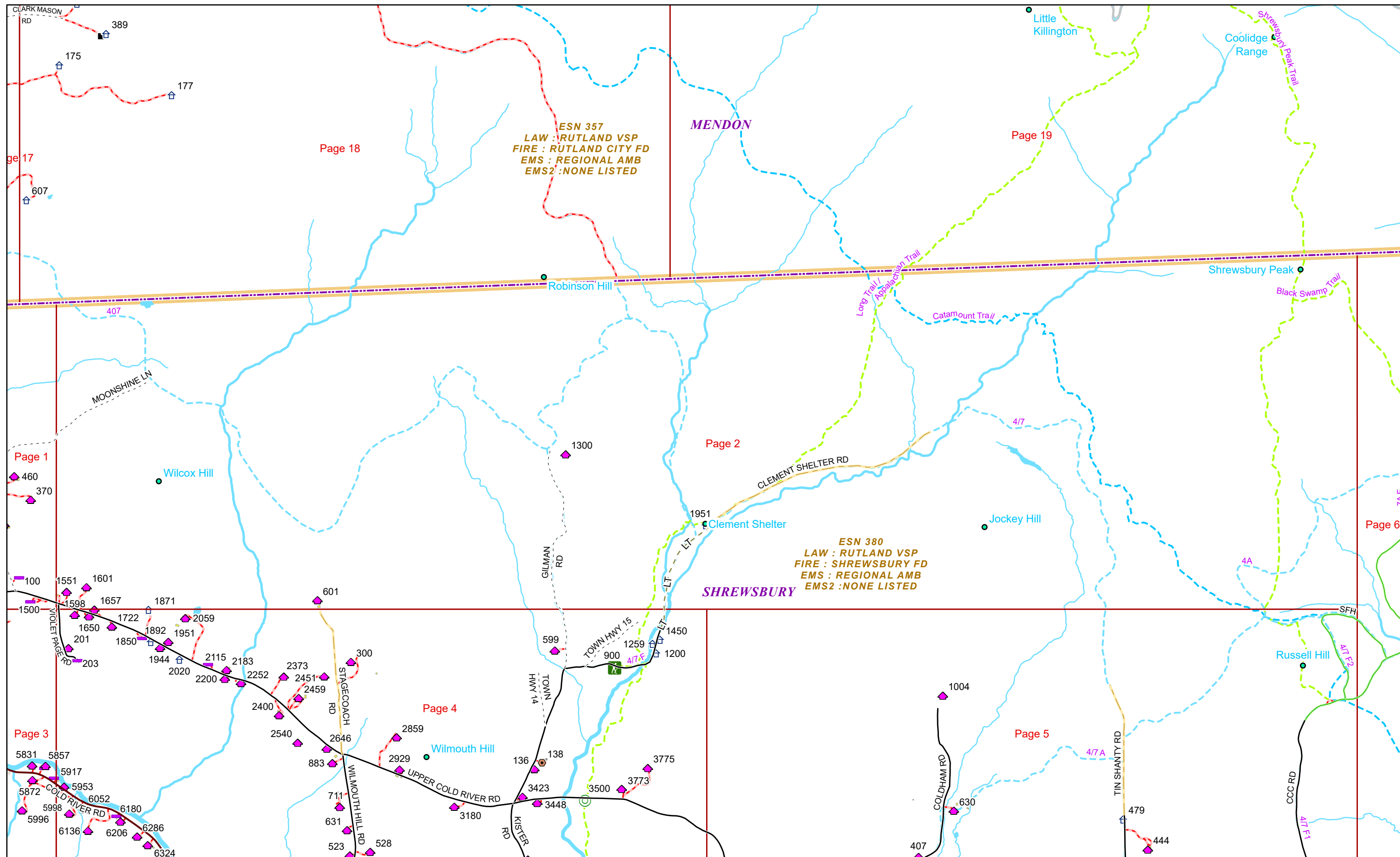


1 inch equals 667 feet

9/16/2024

SHREWSBURY

Page: 1

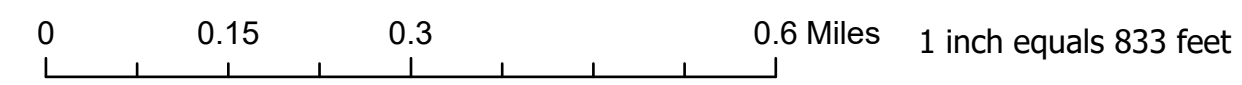
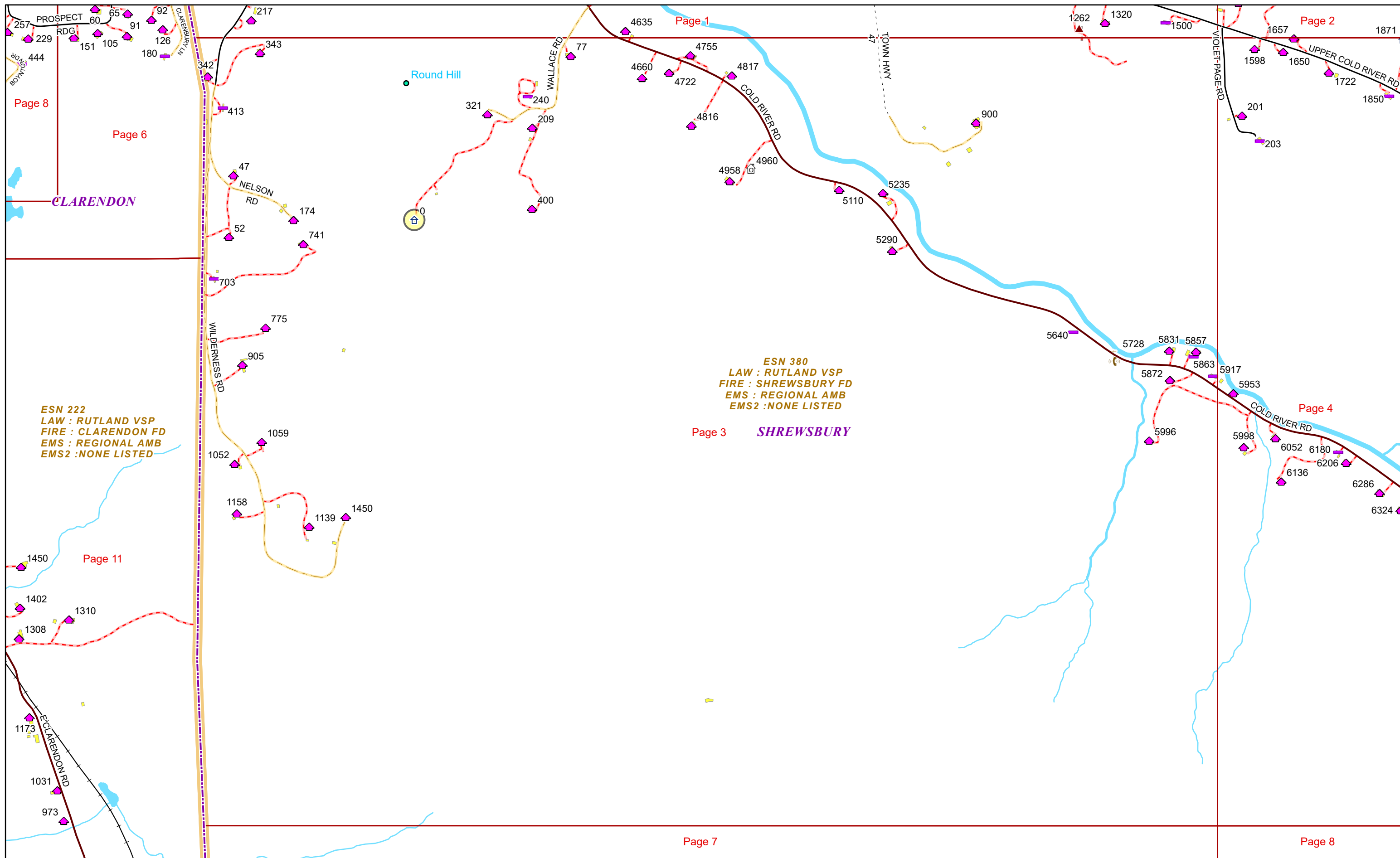


1 inch equals 1,667 feet

9/16/2024

SHREWSBURY

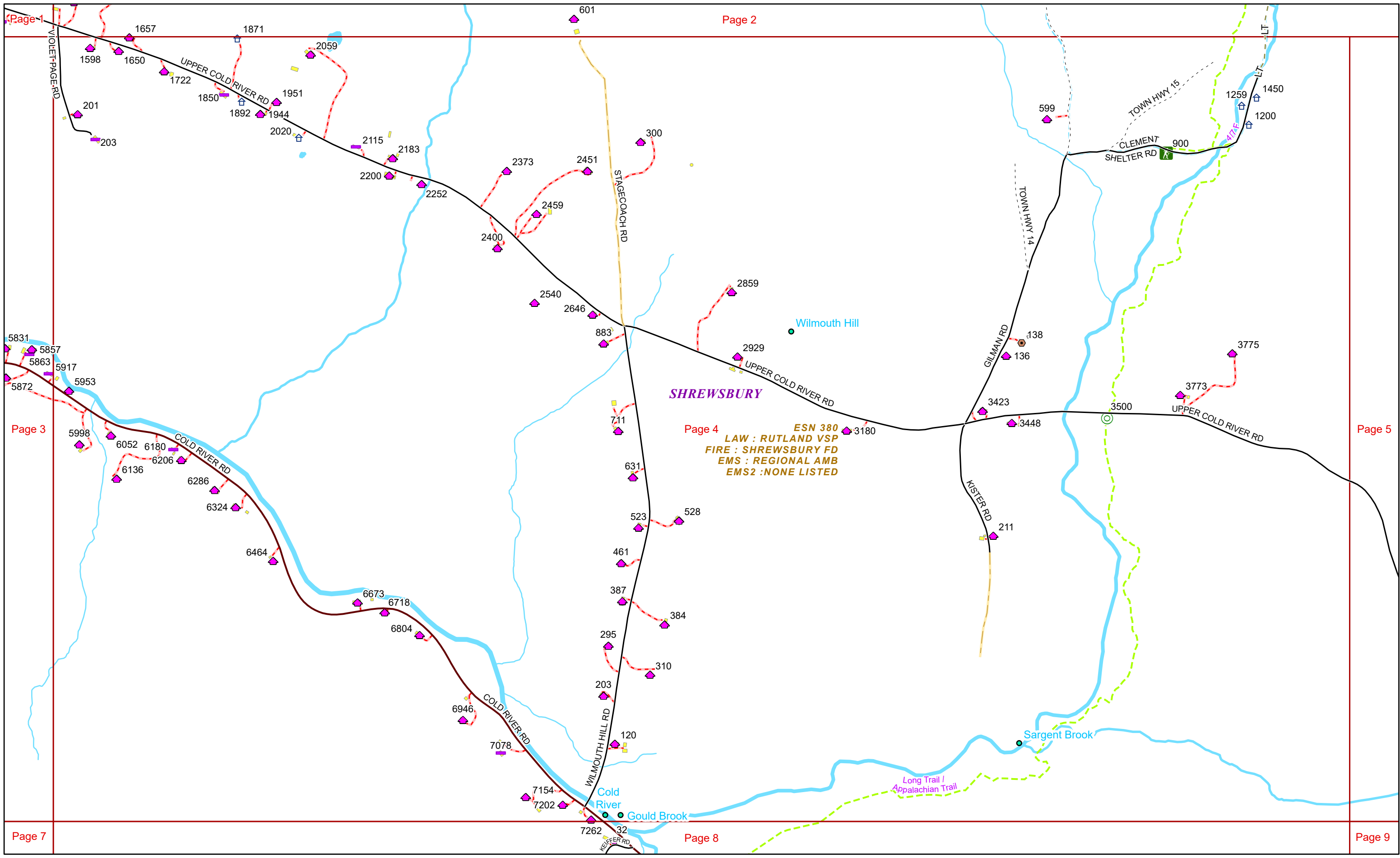
Page: 2



9/16/2024

SHREWSBURY

Page: 3



Page 1

Page 2

Page 3

Page 4

Page 5

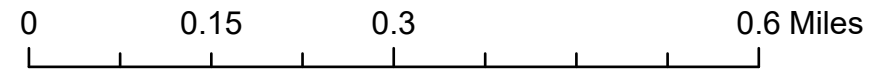
Page 7

Page 8

Page 9

SHREWSBURY

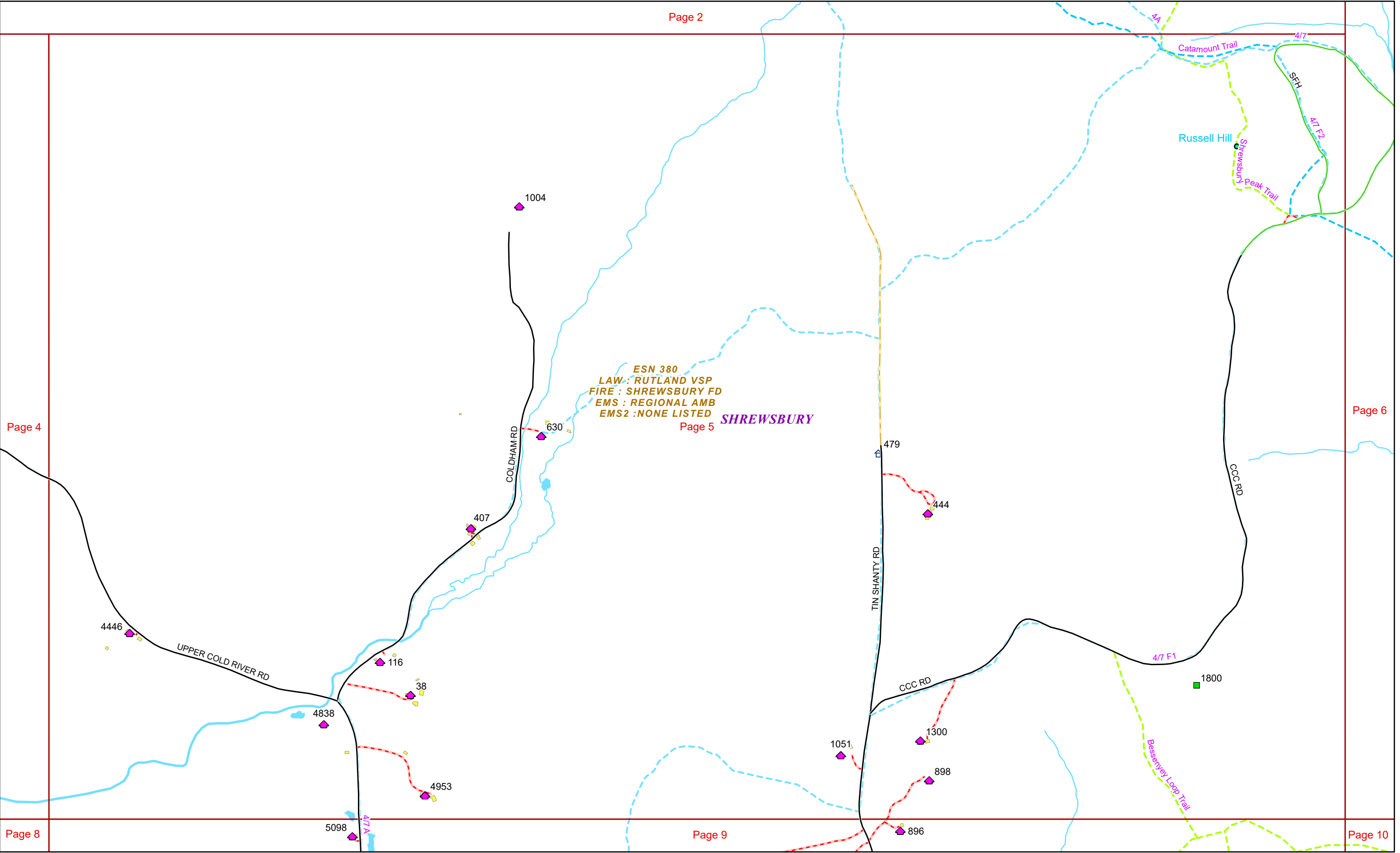
ESN 380
 LAW : RUTLAND VSP
 FIRE : SHREWSBURY FD
 EMS : REGIONAL AMB
 EMS2 : NONE LISTED



1 inch equals 833 feet

9/16/2024

SHREWSBURY

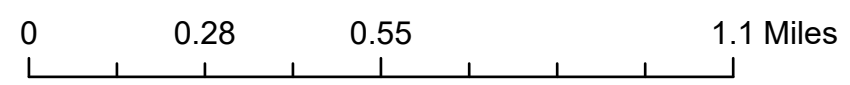
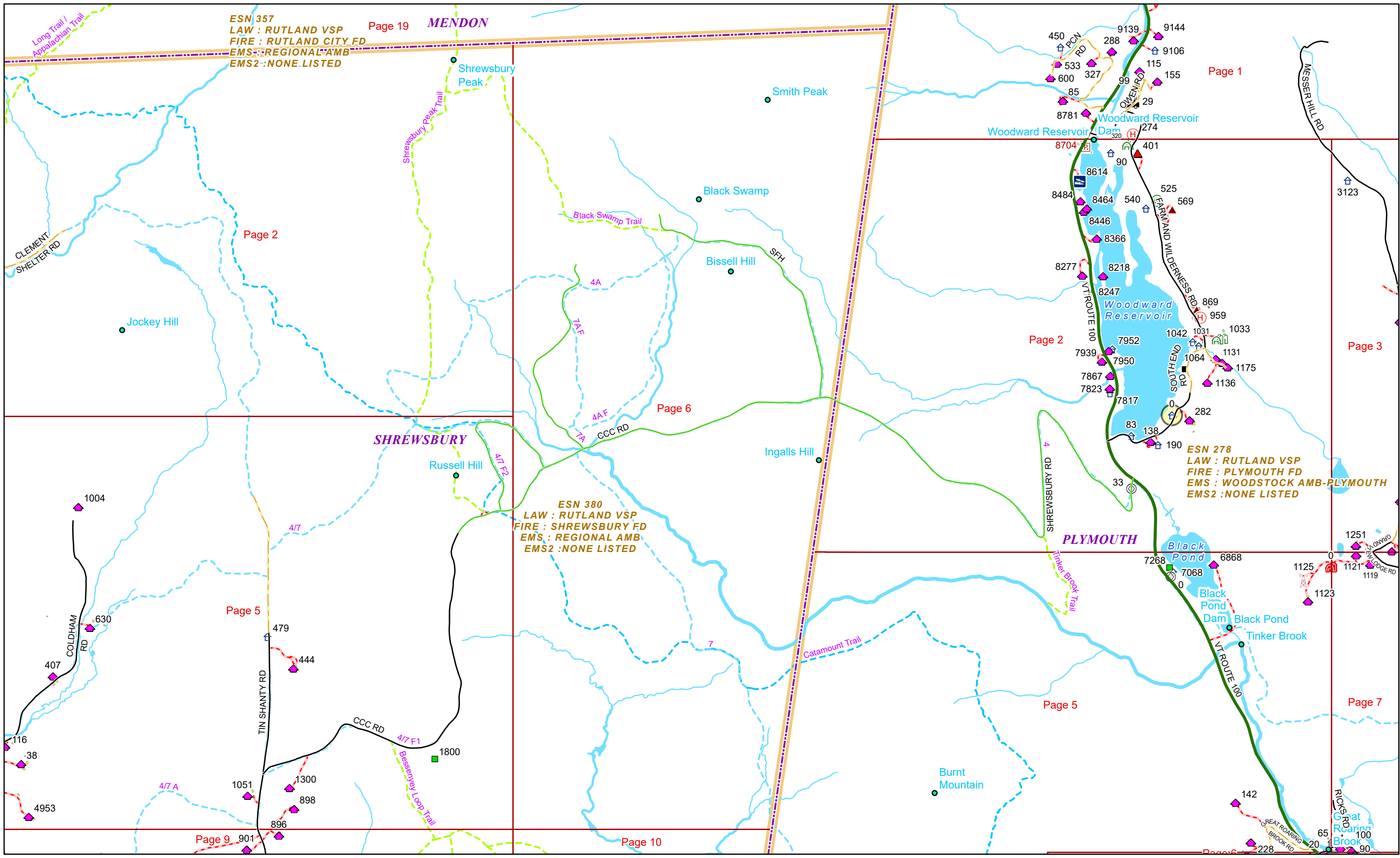


0 0.15 0.3 0.6 Miles 1 inch equals 833 feet

9/16/2024

SHREWSBURY

Page: 5


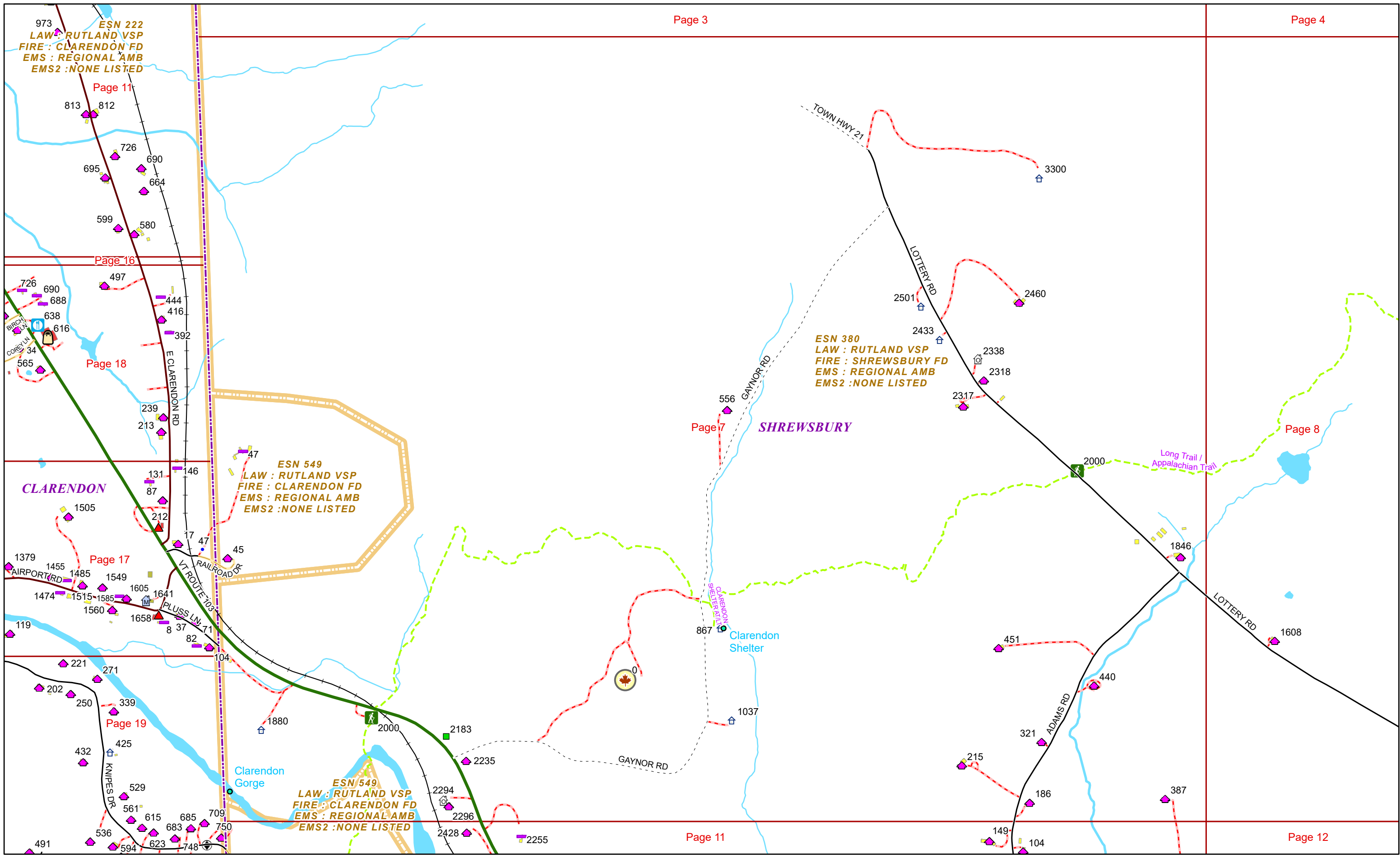


1 inch equals 1,583 feet

9/16/2024

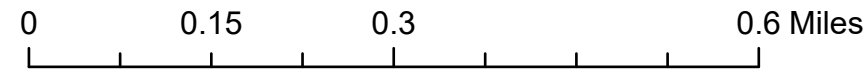
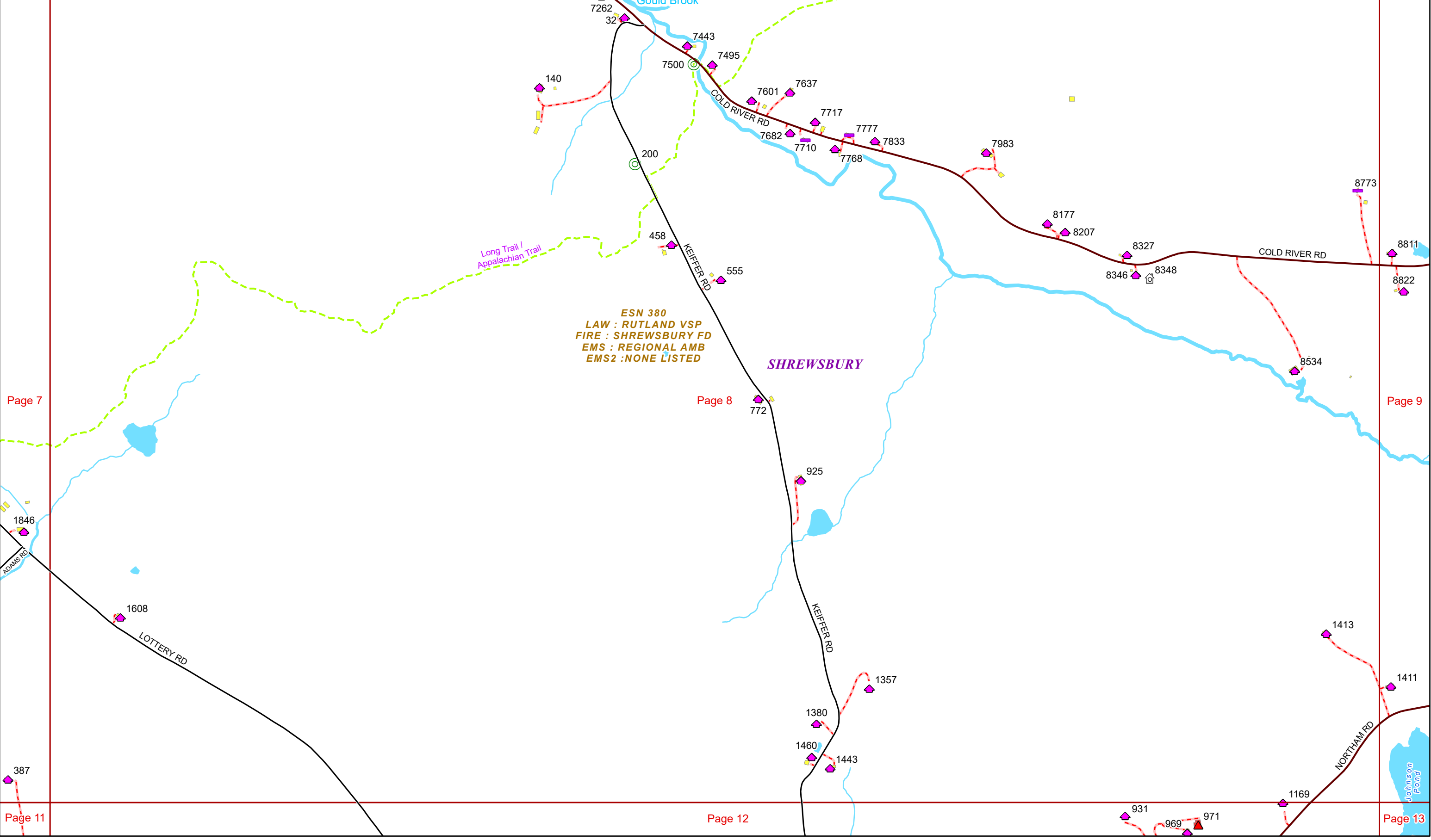
SHREWSBURY

Page: 6



9/16/2024

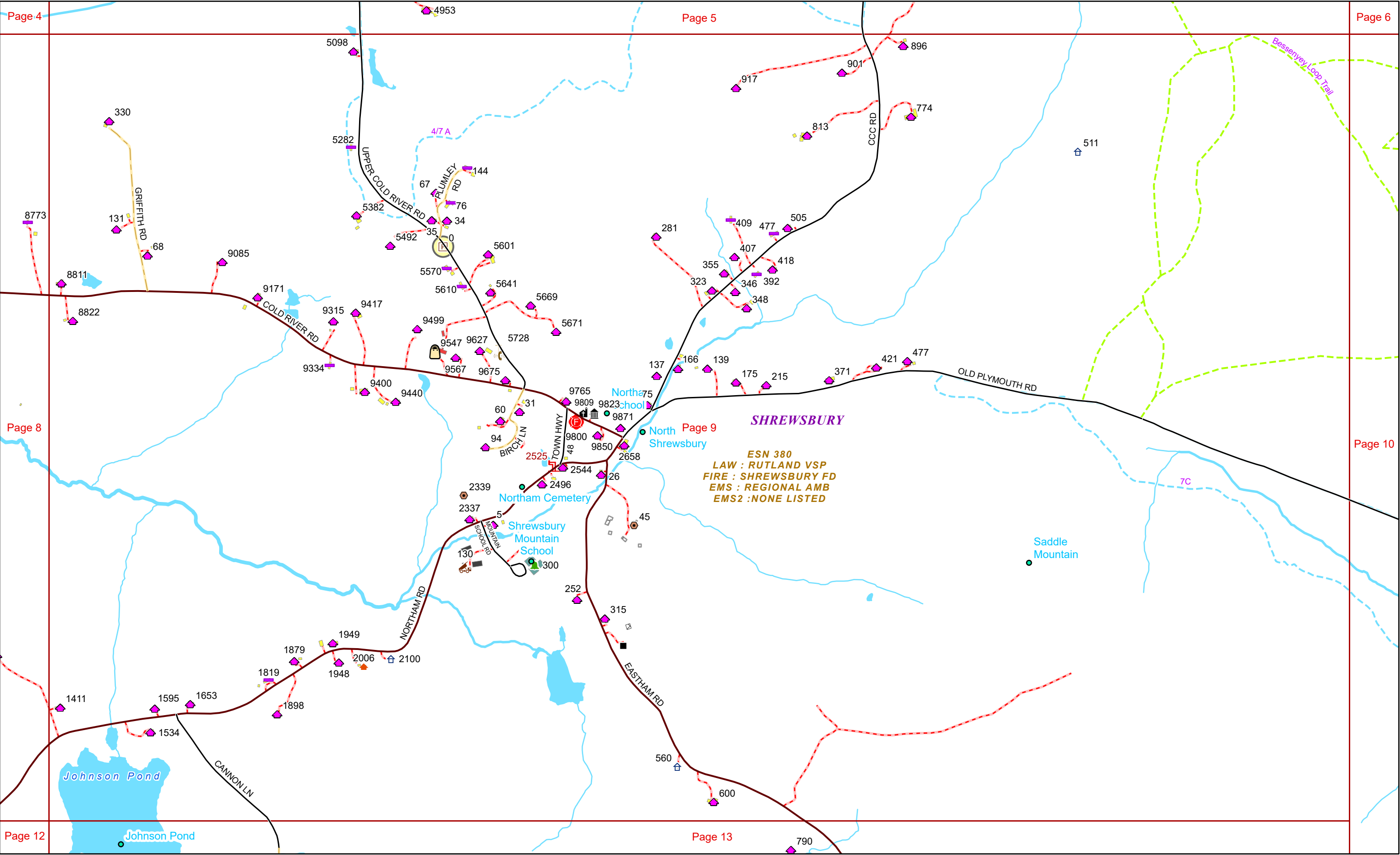
SHREWSBURY



1 inch equals 833 feet

9/16/2024

SHREWSBURY



ESN 380
LAW : RUTLAND VSP
FIRE : SHREWSBURY FD
EMS : REGIONAL AMB
EMS2 : NONE LISTED

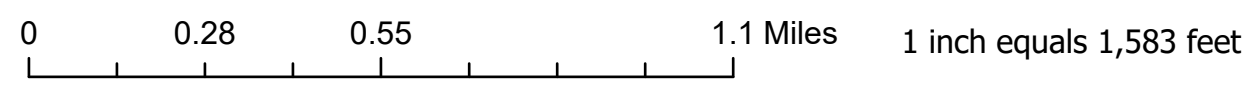
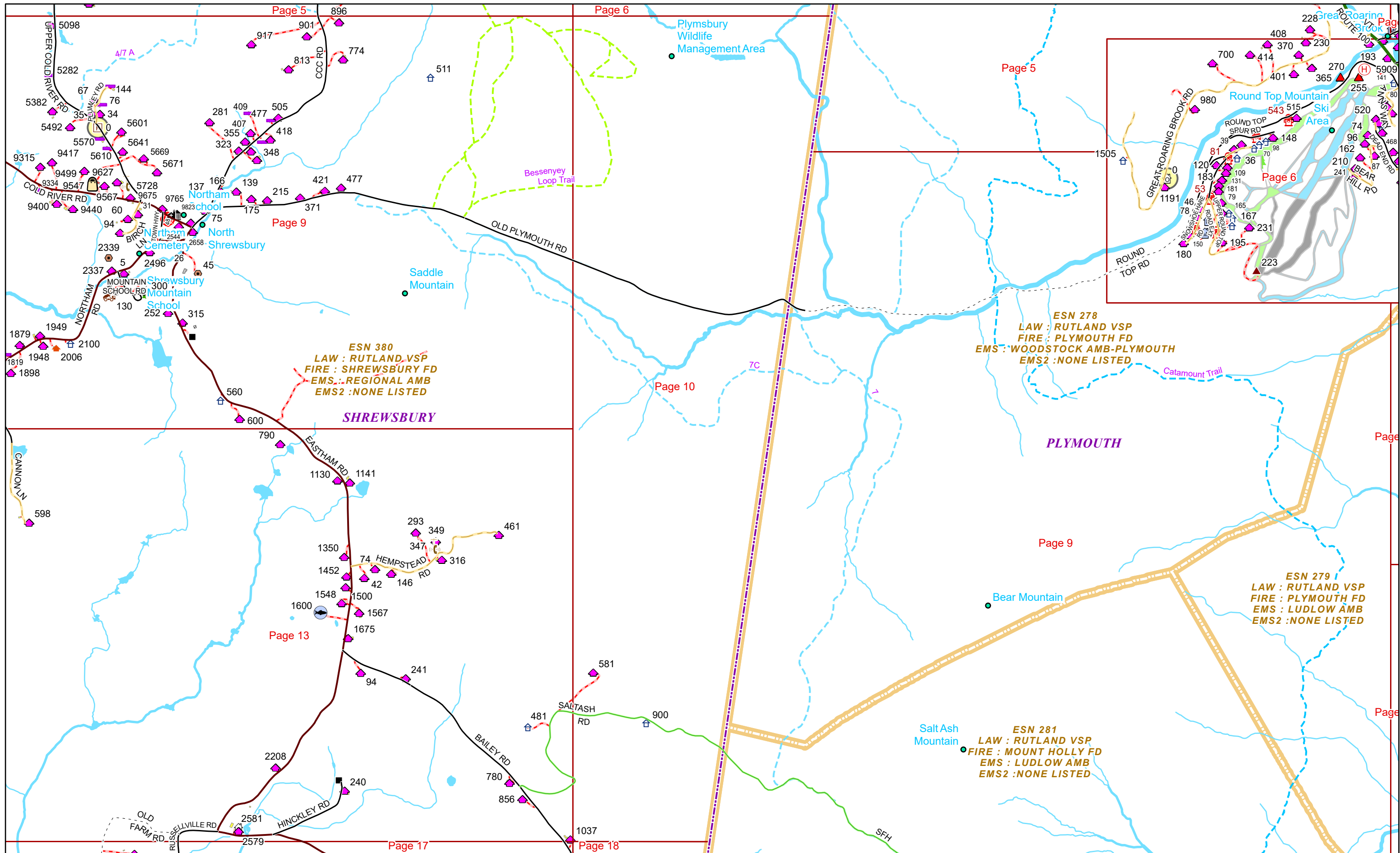


0 0.15 0.3 0.6 Miles 1 inch equals 833 feet

9/16/2024


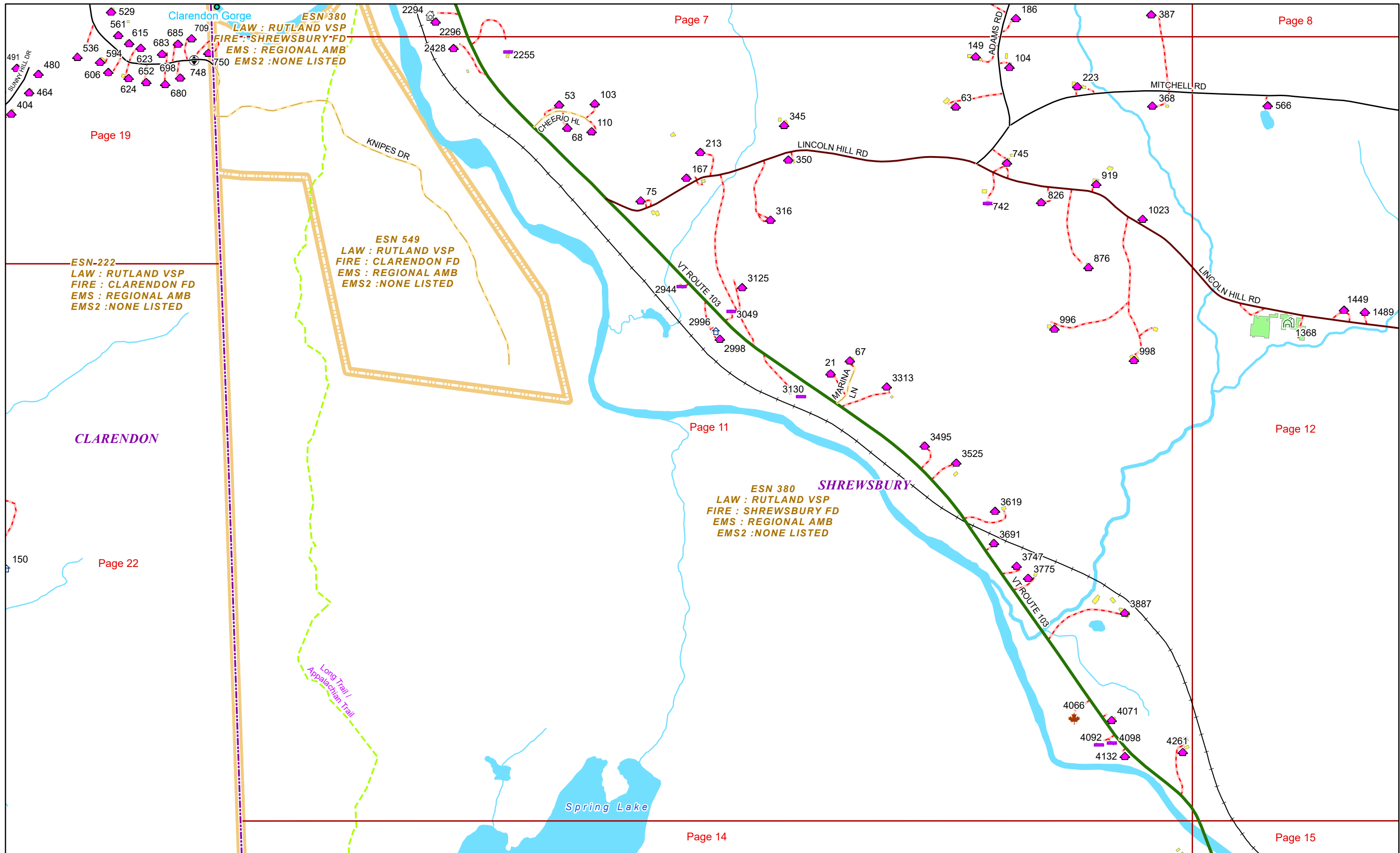
SHREWSBURY

Page: 9



9/16/2024

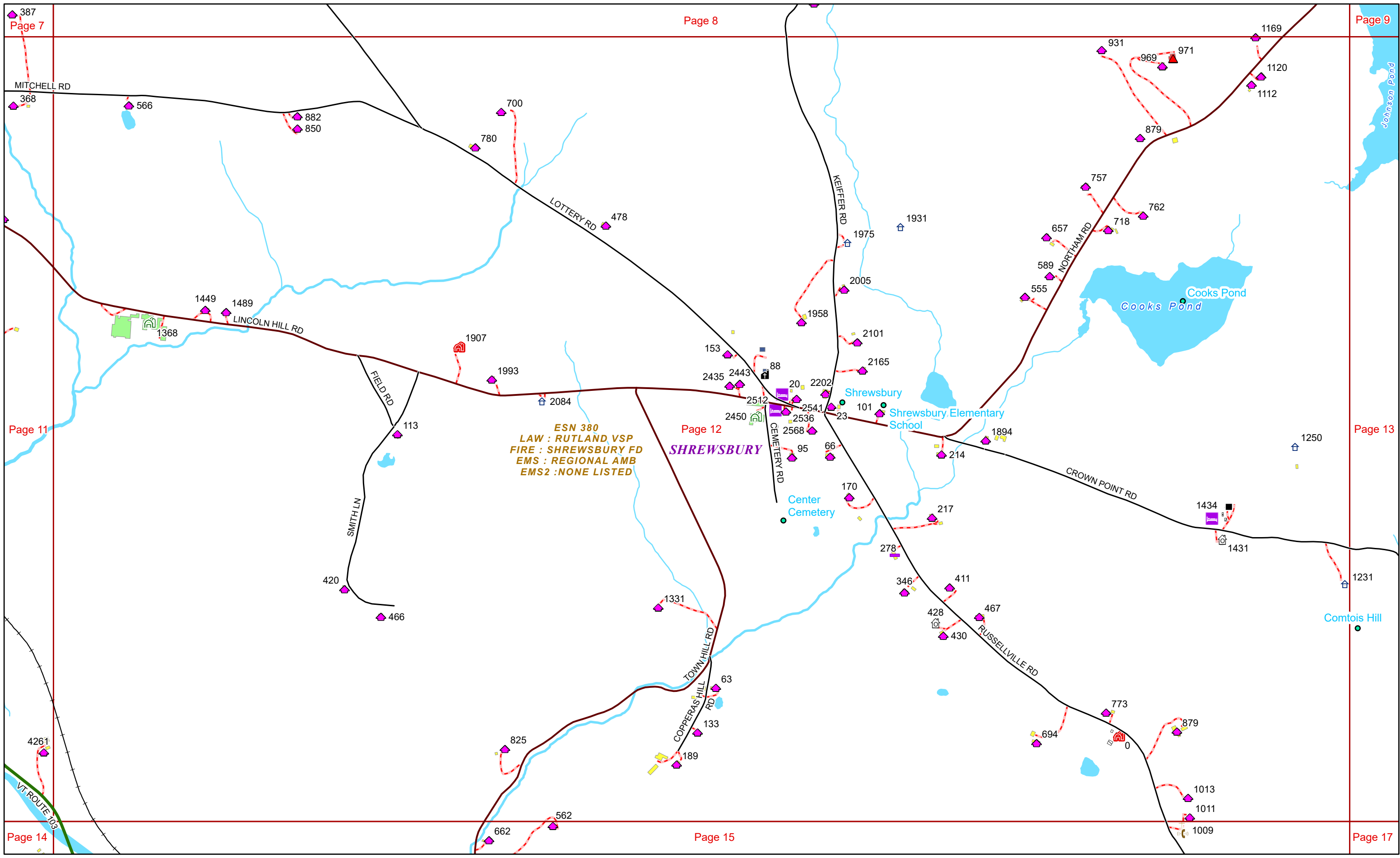
SHREWSBURY



9/16/2024

SHREWSBURY

Page: 11



ESN 380
LAW : RUTLAND VSP
FIRE : SHREWSBURY FD
EMS : REGIONAL AMB
EMS2 : NONE LISTED

SHREWSBURY

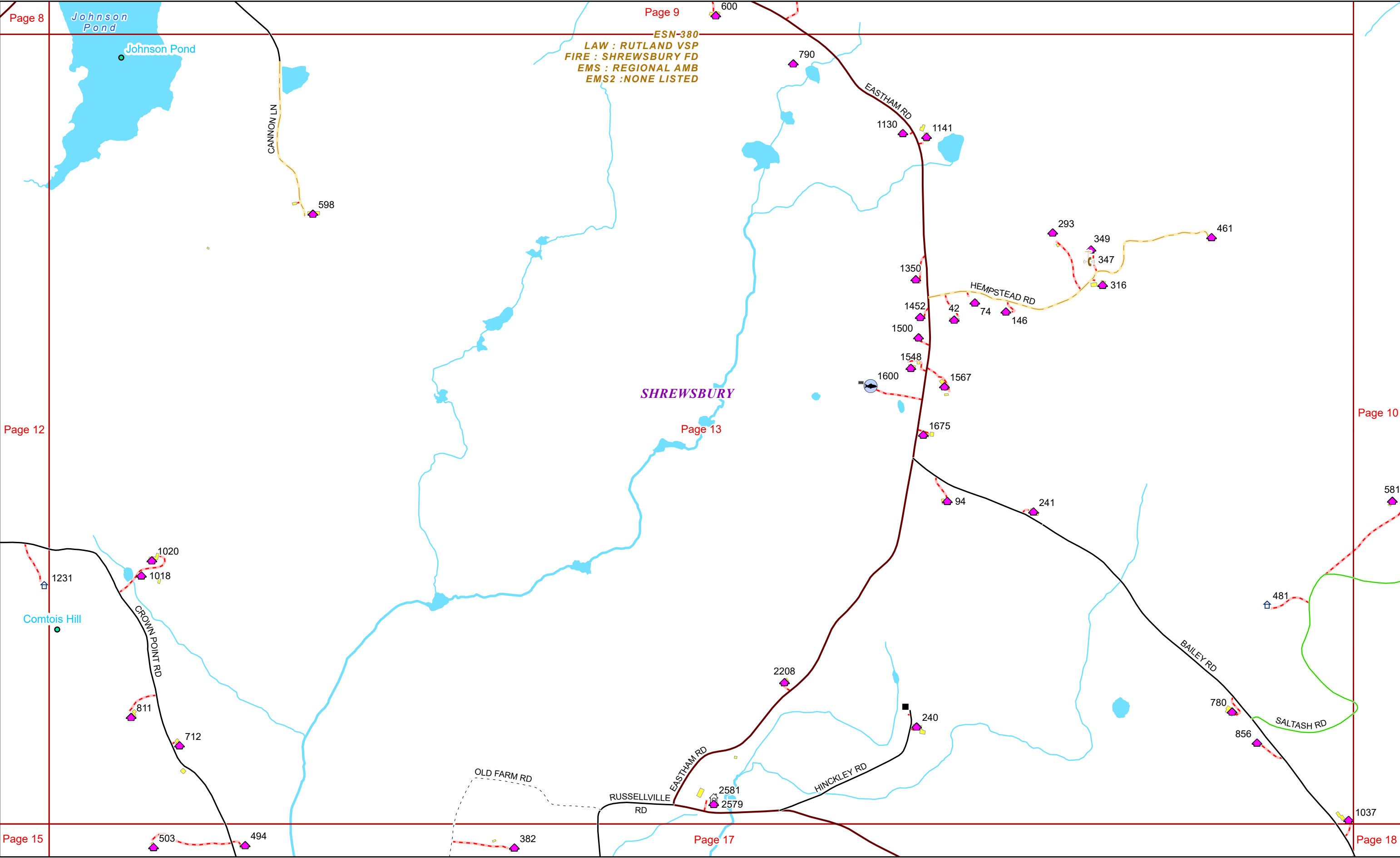


0 0.15 0.3 0.6 Miles 1 inch equals 833 feet

9/16/2024

SHREWSBURY

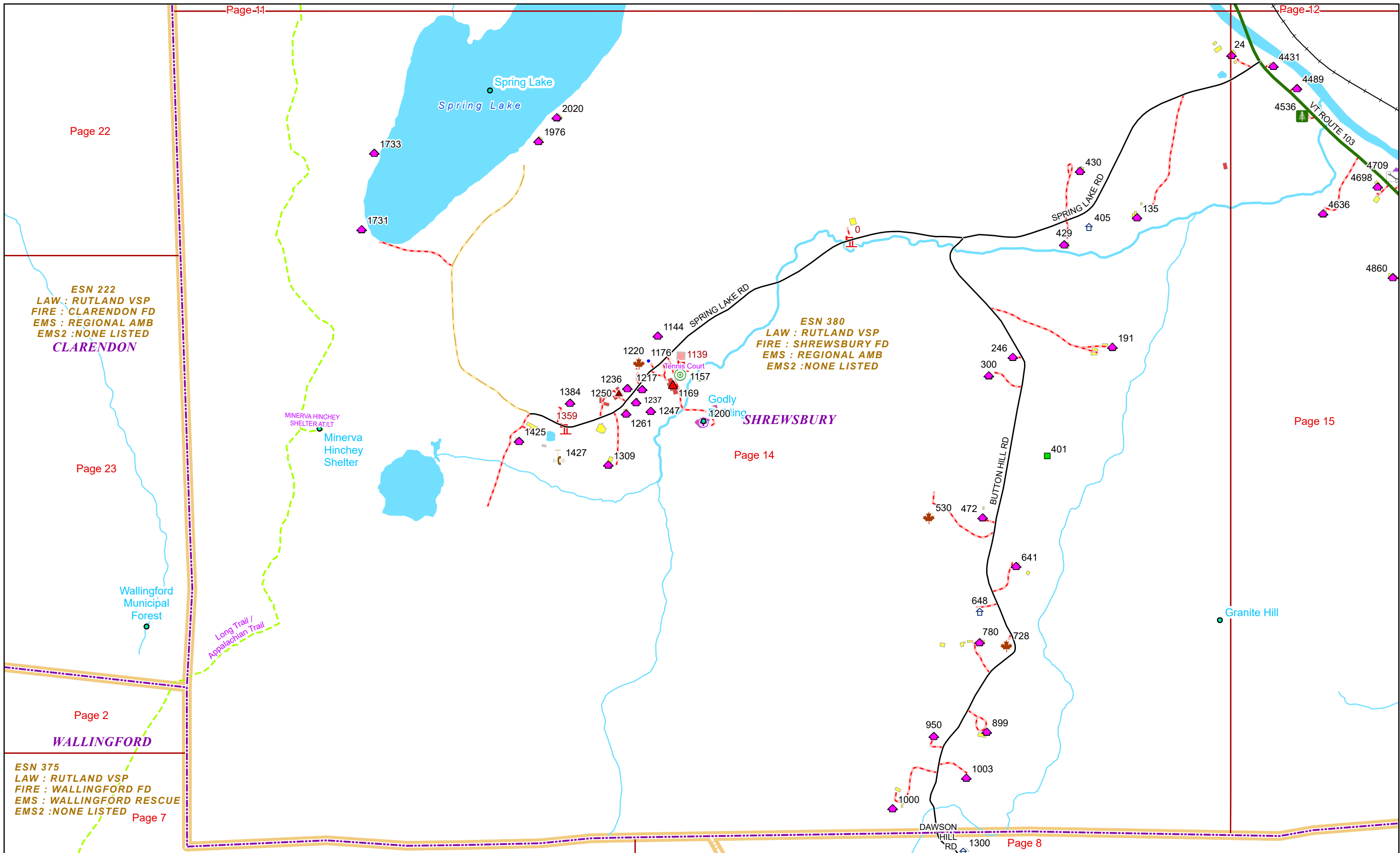
ESN-380
LAW : RUTLAND VSP
FIRE : SHREWSBURY FD
EMS : REGIONAL AMB
EMS2 : NONE LISTED



0 0.15 0.3 0.6 Miles 1 inch equals 833 feet

9/16/2024

SHREWSBURY



ESN 222
 LAW : RUTLAND VSP
 FIRE : CLARENDON FD
 EMS : REGIONAL AMB
 EMS2 : NONE LISTED
CLARENDON

ESN 380
 LAW : RUTLAND VSP
 FIRE : SHREWSBURY FD
 EMS : REGIONAL AMB
 EMS2 : NONE LISTED

ESN 375
 LAW : RUTLAND VSP
 FIRE : WALLINGFORD FD
 EMS : WALLINGFORD RESCUE
 EMS2 : NONE LISTED

Page 11

Page 12

Page 22

Page 23


Page 2

Page 7

Page 14

Page 15

Page 8

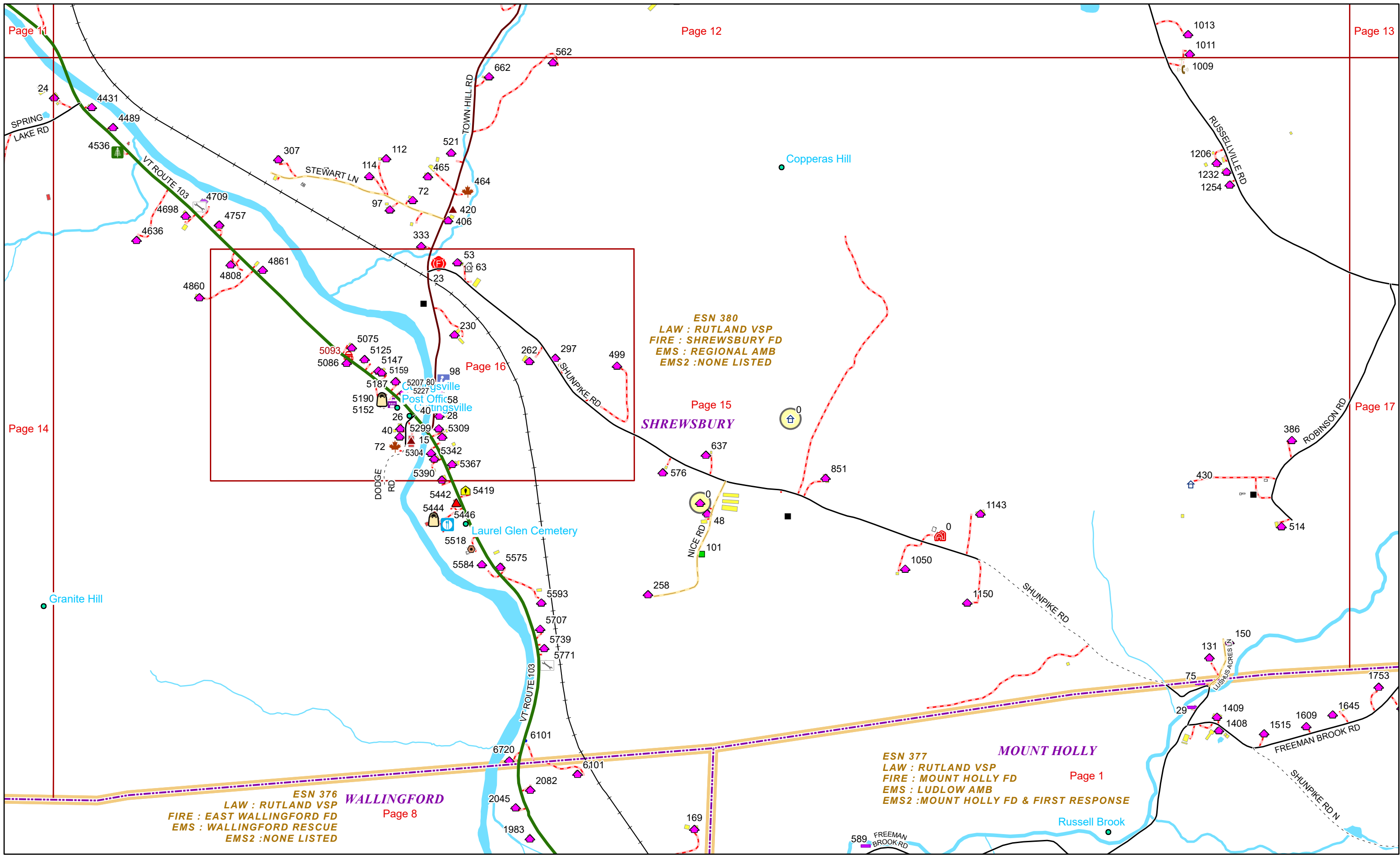


1 inch equals 750 feet

9/16/2024

SHREWSBURY

Page: 14



ESN 380
 LAW : RUTLAND VSP
 FIRE : SHREWSBURY FD
 EMS : REGIONAL AMB
 EMS2 : NONE LISTED

ESN 376
 LAW : RUTLAND VSP
 FIRE : EAST WALLINGFORD FD
 EMS : WALLINGFORD RESCUE
 EMS2 : NONE LISTED

ESN 377
 LAW : RUTLAND VSP
 FIRE : MOUNT HOLLY FD
 EMS : LUDLOW AMB
 EMS2 : MOUNT HOLLY FD & FIRST RESPONSE

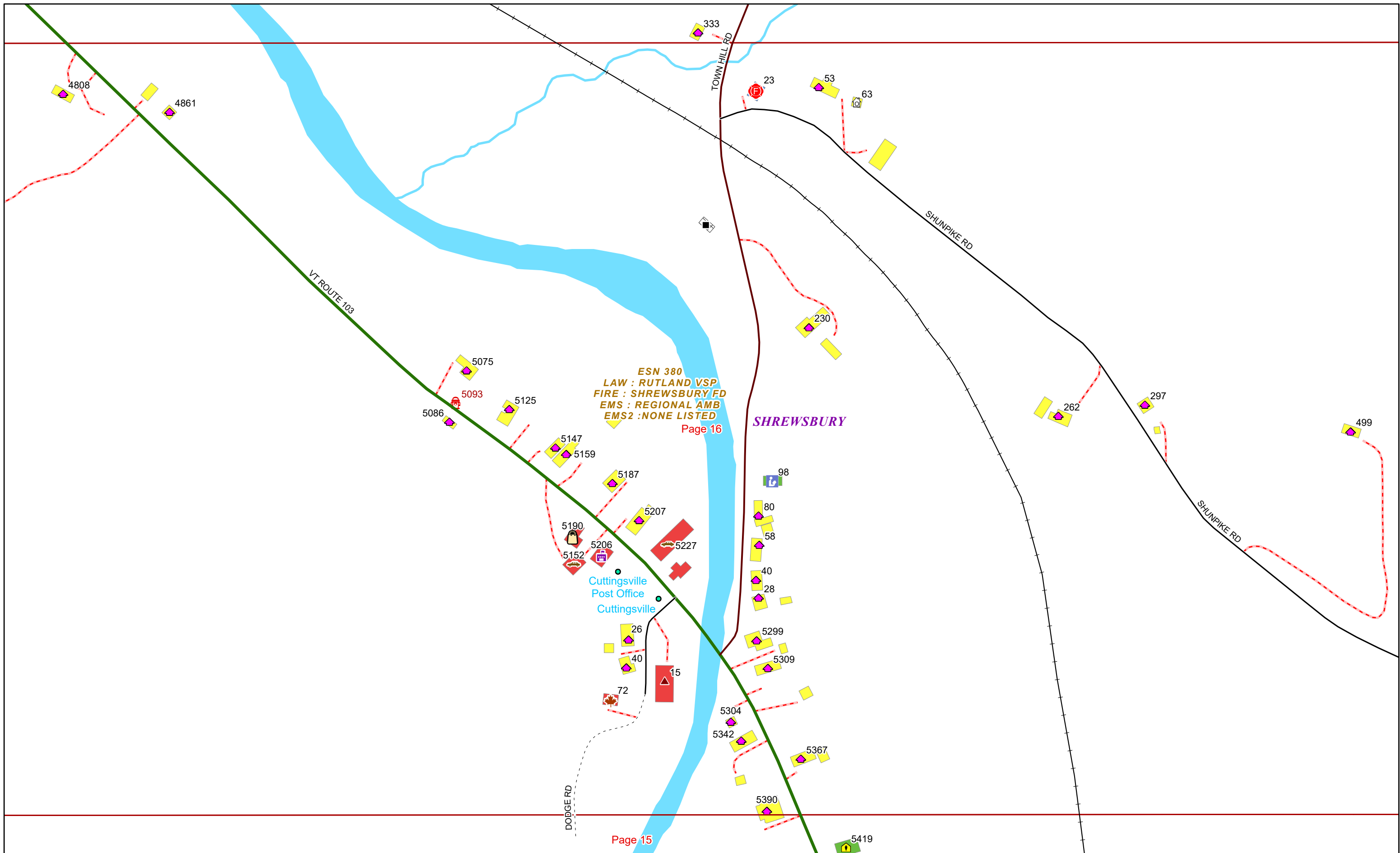


0 0.15 0.3 0.6 Miles 1 inch equals 833 feet

9/16/2024

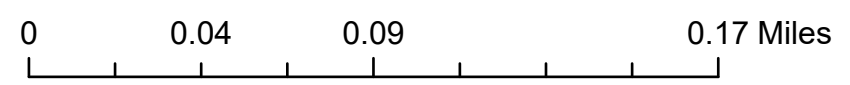
SHREWSBURY

Page: 15



ESN 380
 LAW : RUTLAND VSP
 FIRE : SHREWSBURY FD
 EMS : REGIONAL AMB
 EMS2 : NONE LISTED
 Page 16

Page 15

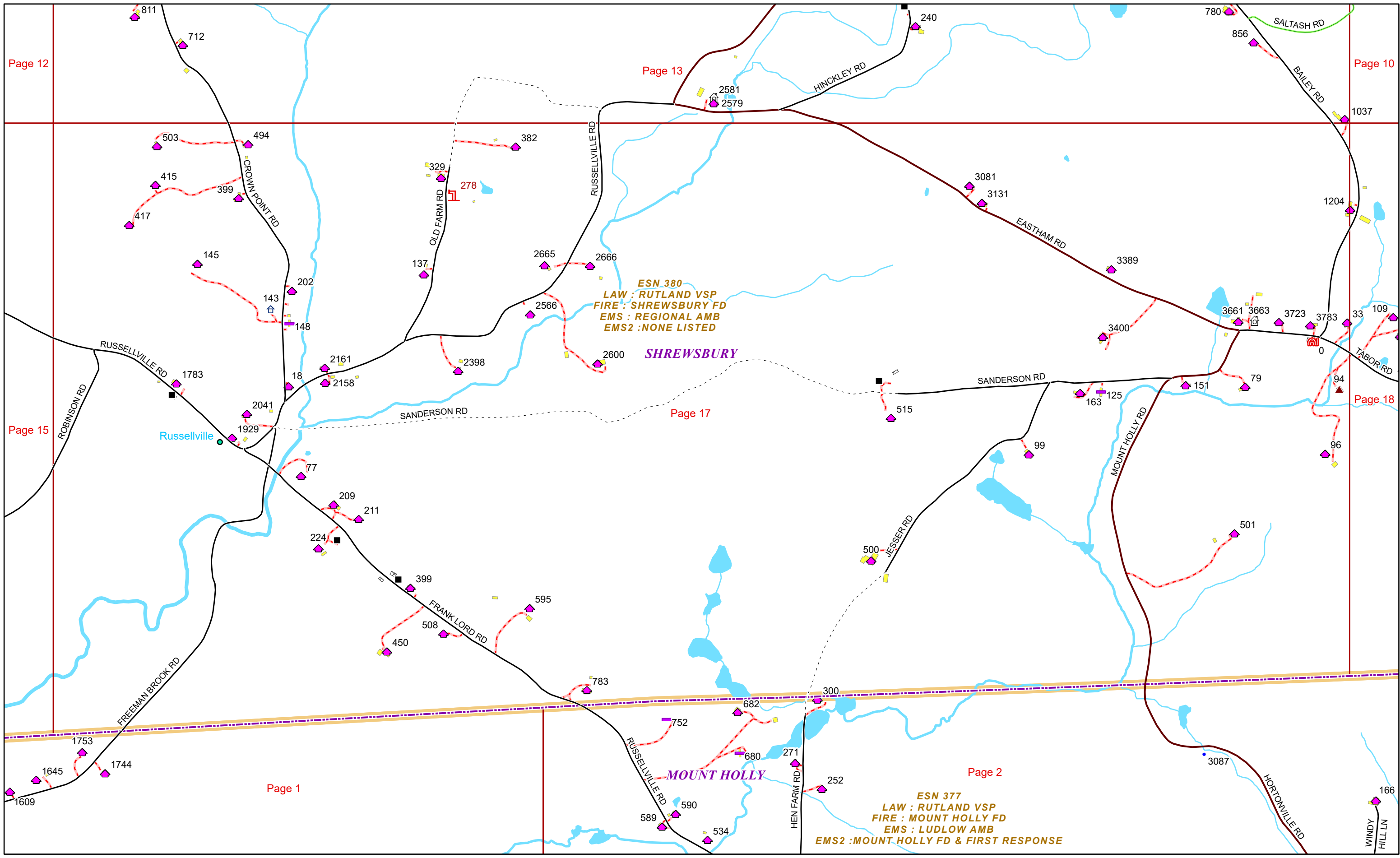


1 inch equals 250 feet

9/16/2024

SHREWSBURY

Page: 16



Page 12

Page 13

Page 10


Page 15

Page 17

Page 18

Page 1

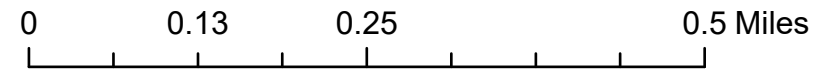
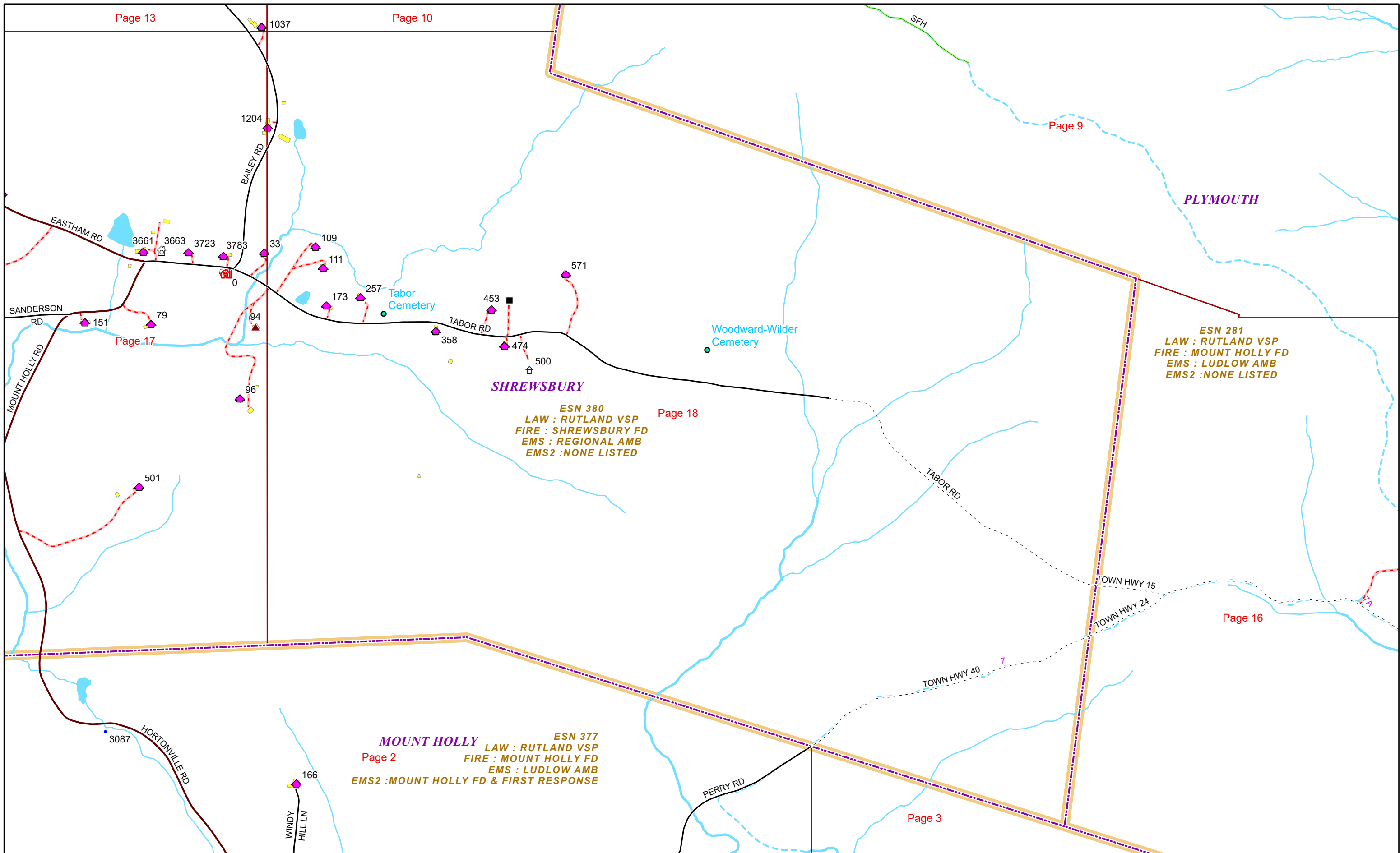
Page 2



9/16/2024

SHREWSBURY

Page: 17



1 inch equals 750 feet

9/16/2024

SHREWSBURY

Page: 18