

STAMFORD

E911 Mapbook with GIS Data

Use constraints: The 911 related data layers (Esites, Landmarks, Roads, Driveways, Footprints, Atlas Sheets, ESZ, etc.) were developed and designed for 911 purposes only. The user should understand that the nature of the 911 data layers means they are never complete. Each municipal government is responsible for maintenance of the 911 database. Other data (non-911 related) used in the Vermont 911 Mapbook is acquired from the Vermont Center for Geographic Information (VCGI) (vcgi.vermont.gov) and other Vermont organizations.

Disclaimer:

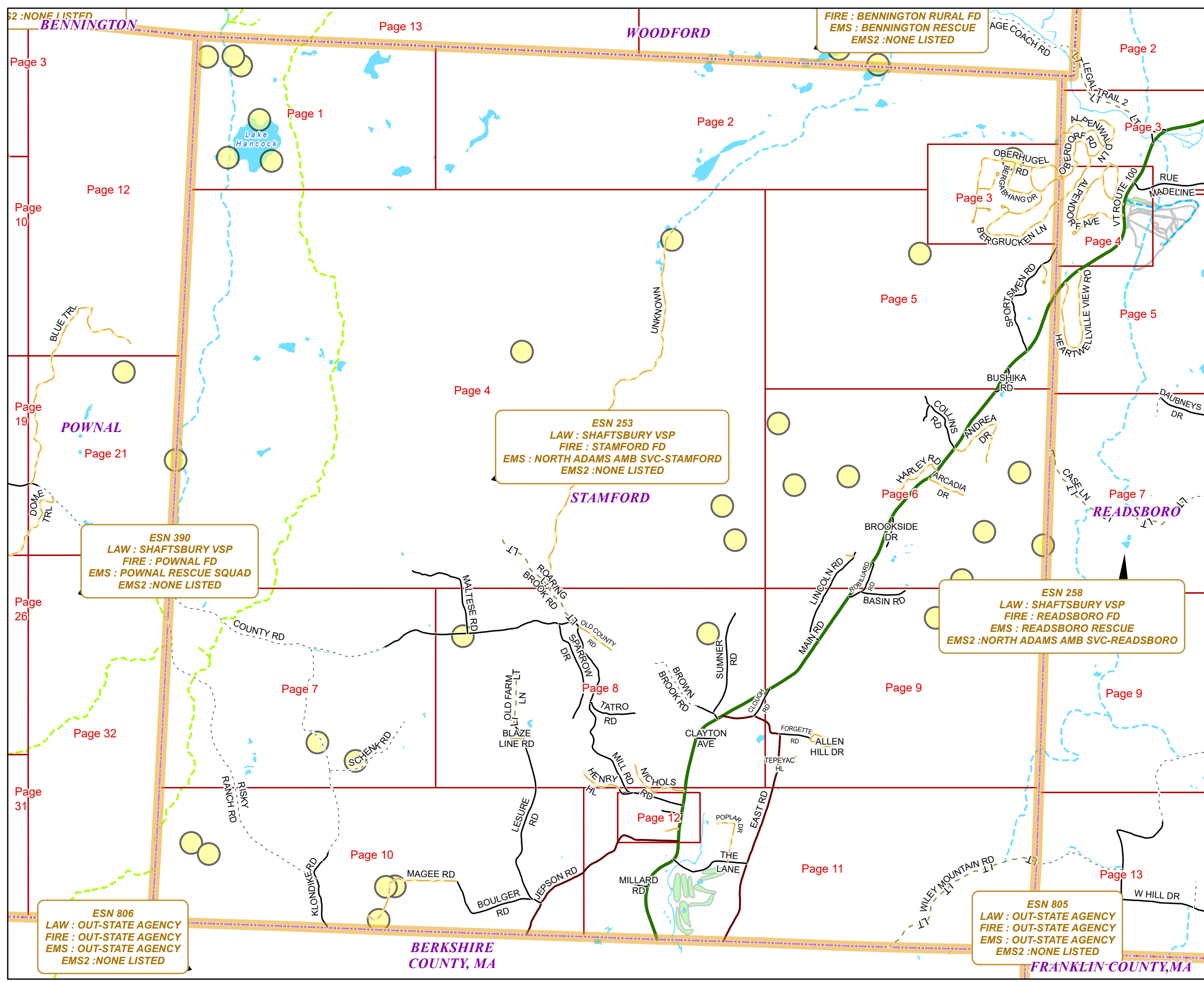
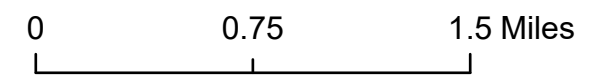
This Vermont 911 Mapbook and Public GIS data is for general reference only. Data layers that appear on the map may or may not be accurate, current, or otherwise reliable. The Enhanced 911 Board and the State of Vermont make no representations of any kind, including but not limited to the warranties of merchantability or fitness for a particular use, nor are any such warranties to be implied with respect to the GIS data and Mapbook.

For questions/updates, contact:

Vermont Enhanced 911 Board
6 Baldwin St – 2nd Floor
Montpelier VT 05633-7960

Phone: 802-828-4911
Email: e911.info@vermont.gov
Web site: e911.vermont.gov

9/16/2024



52 : NONE LISTED
BENNINGTON

Page 3

Page 10

Page 19

Page 26

Page 31

ESN 806
LAW : OUT-STATE AGENCY
FIRE : OUT-STATE AGENCY
EMS : OUT-STATE AGENCY
EMS2 : NONE LISTED

Page 13

WOODFORD

FIRE : BENNINGTON RURAL FD
EMS : BENNINGTON RESCUE
EMS2 : NONE LISTED

Page 2

Page 12

Page 1

Page 2

Page 3

Page 3

Page 4

Page 5

Page 5

Page 4

ESN 253
LAW : SHAFTSBURY VSP
FIRE : STAMFORD FD
EMS : NORTH ADAMS AMB SVC-STAMFORD
EMS2 : NONE LISTED

STAMFORD

Page 6

Page 7

READSBORO

ESN 258
LAW : SHAFTSBURY VSP
FIRE : READSBORO FD
EMS : READSBORO RESCUE
EMS2 : NORTH ADAMS AMB SVC-READSBORO

Page 7

Page 8

Page 9

Page 9

Page 32

Page 10

Page 12

Page 11

Page 13

BERKSHIRE
COUNTY, MA





























FRANKLIN COUNTY, MA





























Legend





























ESITES




























SITETYPE

-  **COMMERCIAL
-  **CULTURAL
-  **EDUCATIONAL
-  **GOVERNMENT
-  **INDUSTRIAL
-  **OTHER COMMERCIAL
-  **PUBLIC GATHERING
-  **UTILITY
-  ABANDONED
-  ACCESS POINT
-  ACCESSORY BARN
-  ACCESSORY BUILDING
-  AIR SUPPORT / MAINTENANCE FACILITY
-  AIR TRAFFIC CONTROL CENTER / COMMAND CENTER
-  AIRPORT TERMINAL
-  AMBULANCE SERVICE
-  AUDITORIUM / CONCERT HALL / THEATER / OPERA HOUSE
-  BANK
-  BOAT RAMP / DOCK
-  BORDER CROSSING
-  BORDER PATROL
-  BREWERY
-  BUS STATION / DISPATCH FACILITY
-  CAMP
-  CAMPGROUND
-  CEMETERY

-  CITY / TOWN HALL
-  COAST GUARD
-  COLLEGE / UNIVERSITY
-  COMMERCIAL CONSTRUCTION SERVICE
-  COMMERCIAL FARM
-  COMMERCIAL GARAGE
-  COMMERCIAL W/RESIDENCE
-  COMMUNICATION BOX
-  COMMUNICATION TOWER
-  COMMUNITY / RECREATION FACILITY
-  CONDOMINIUM
-  COURT HOUSE
-  CUSTOMS SERVICE
-  DAY CARE FACILITY
-  DEVELOPMENT SITE
-  EBS TOWER
-  EMERGENCY PHONE / CALLBOX
-  FAIR / EXHIBITION/ RODEO GROUNDS
-  FERRY TERMINAL / DISPATCH FACILITY
-  FIRE STATION
-  FISH FARM / HATCHERY
-  FITNESS FACILITY
-  FOOD DISTRIBUTION CENTER
-  GAS STATION
-  GATED W/BUILDING
-  GATED W/O BUILDING
-  GOLF COURSE
-  GRAVEL PIT / QUARRY / MINE

-  GREENHOUSE / NURSERY
-  GROCERY STORE
-  HARBOR / MARINA
-  HAZARDOUS MATERIALS FACILITY
-  HAZARDOUS STORAGE FACILITY
-  HEALTH CLINIC
-  HELIPAD / HELIPORT / HELISPOT
-  HISTORIC SITE / POINT OF INTEREST
-  HOSPITAL / MEDICAL CENTER
-  HOUSE OF WORSHIP
-  HYDROELECTRIC FACILITY
-  ICE ARENA
-  INSTITUTIONAL RESIDENCE / DORM / BARRACKS
-  LANDFILL
-  LAW ENFORCEMENT
-  LIBRARY
-  LODGING B&B / HOTEL / MOTEL / INN
-  LOOKOUT TOWER
-  LUMBER MILL / SAW MILL
-  MANUFACTURING FACILITY
-  MOBILE HOME
-  MORGUE
-  MULTI-FAMILY DWELLING
-  MUSEUM
-  NATIONAL GUARD /
-  NUCLEAR FACILITY
-  NURSING HOME / LONG TERM CARE
-  OFFICE BUILDING

-  OIL / GAS FACILITY
-  OTHER
-  OTHER RESIDENTIAL
-  OUTPATIENT CLINIC
-  PARK AND RIDE / COMMUTER
-  PHARMACY
-  PICNIC AREA
-  POST OFFICE
-  PRISON / CORRECTIONAL FACILITY
-  PRIVATE AND EXPRESS SHIPPING FACILITY
-  PSAP
-  PUBLIC BEACH
-  PUBLIC TELEPHONE
-  PUBLIC WATER SUPPLY INTAKE
-  PUBLIC WATER SUPPLY WELL
-  PUMP STATION
-  RACE TRACK / DRAGSTRIP
-  RAILROAD STATION
-  RESIDENTIAL FARM
-  REST STOP / ROADSIDE PARK
-  RESTAURANT
-  RETAIL FACILITY
-  RV HOOKUP
-  SCHOOL K / 12
-  SEASONAL HOME
-  SHOOTING RANGE
-  SINGLE FAMILY DWELLING
-  SKI AREA / ALPINE

-  SOLAR FACILITY
-  SPORTS ARENA /
-  STATE CAPITOL
-  STATE GARAGE
-  STATE GOVERNMENT FACILITY
-  STATE PARK
-  STORAGE UNITS
-  SUBSTATION
-  SUGARHOUSE
-  TEMPORARY STRUCTURE
-  TOWN GARAGE
-  TOWN OFFICE
-  TRAILHEAD
-  TRANSFER STATION
-  UNKNOWN
-  US FOREST FACILITY
-  US GOVERNMENT FACILITY
-  UTILITY POLE W/PHONE
-  VETERINARY HOSPITAL / CLINIC
-  VISITOR / INFORMATION CENTER
-  WAREHOUSE
-  WASTE / BIOMASS FACILITY
-  WASTEWATER TREATMENT PLANT
-  WATER TANK
-  WATER TOWER
-  WIND FACILITY / WIND TOWER
-  YOUTH CAMP

Legend

Roads

-  Interstate Highway
-  US Highway
-  State Highway
-  Town Highway Class 1
-  Town Highway Class 2
-  Town Highway Class 3
-  Town Highway Class 4
-  Private
-  Driveway
-  Discontinued Road
-  Legal Trail
-  Ferry
-  Military - no public access
-  National Forest Highway
-  State Forest Highway
-  Proposed
-  Rivers
-  Driveways
- 

Hydrants

-  Drafting Site
-  Dry Hydrant
-  Municipal Hydrant
-  Pressurized Hydrant

Townline



Emergency Service Zones



FootPrints

-  Airport
-  Solar Field
-  Alpine Trail Easiest
-  Alpine Trail Intermediate
-  Alpine Trail Advanced
-  Alpine Trail Expert
-  Alpine Glade Marked
-  Alpine Glade Not Marked
-  Building
-  Farm
-  Golf Course
-  Quarry
-  Park
-  Shopping Center
-  Stadium/Arena
-  Other

Addressing Error

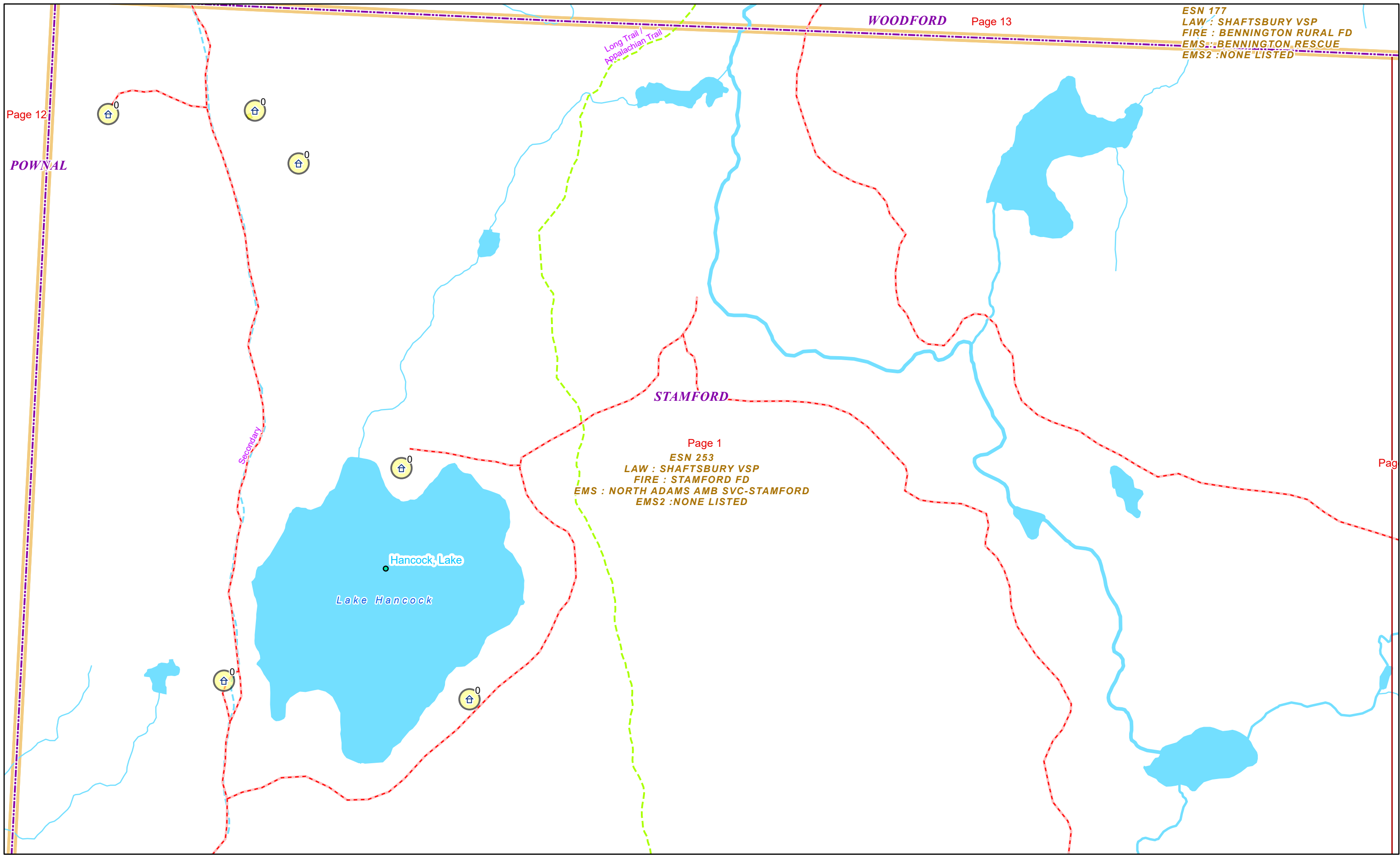
-  Orange - Duplicated Addressed Building
-  Yellow - Unnumbered Building

STAMFORD Road Name Index

ROAD NAME	PAGE(S)
ALLEN HILL DR	9
ANDREA DR	6
ARCADIA DR	6
AUTUMN LN	6
BASIN RD	9
BELLOWS RD	6
BERGABHANG DR	3
BERGBLUME CIR	3
BERGRUCKEN LN	3,4
BLAZE LINE RD	8
BOULGER RD	10
BROOKSIDE DR	6
BROWN BROOK RD	8
BUSHIKA RD	5,6
CLAYTON AVE	8
CLOUGH RD	8,9
COLLINS RD	6
COUNTY RD	7,8,32
EAST RD	8,9,11
ERFREULICHBLICK CIR	3
FORGETTE RD	9
HARLEY RD	6
HENRY HL	8,11,12
JEPSON RD	10,11,12

ROAD NAME	PAGE(S)
KLONDIKE RD	7,10
LEBENSANSCHAUUNG CIR	3
LESURE RD	8,10
LINCOLN RD	6,9
MAGEE RD	10
MAIN RD	10,6,8,9,11,12
MALTESE RD	4,8
MILL RD	8,11,12
MILLARD RD	11
MOUNTAIN VIEW LN	12
NICHOLS RD	8,11
OBERDORF RD	3
OBERHUGEL RD	3,4
OLD COUNTY RD	8
OLD FARM LN	8
POPLAR DR	11
RISKY RANCH RD	7,10
ROARING BROOK RD	4,8
ROBILLARD RD	6,9
RONDEAU RD	5
SCHENK RD	7
SPARROW DR	8
SPORTSMEN RD	5
STEBBINS LN	12

ROAD NAME	PAGE(S)
SUMNER RD	8
SUZANNE DR	5
TATRO RD	8
TEPEYAC HL	9
THE LANE	11
UNKNOWN	4
WILEY MOUNTAIN RD	11,13



ESN 177
LAW : SHAFTSBURY VSP
FIRE : BENNINGTON RURAL FD
EMS : BENNINGTON RESCUE
EMS2 : NONE LISTED

WOODFORD Page 13

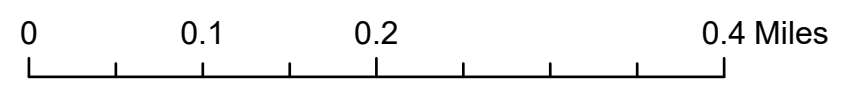
Page 12

POWNA

STAMFORD

Page 1
ESN 253
LAW : SHAFTSBURY VSP
FIRE : STAMFORD FD
EMS : NORTH ADAMS AMB SVC-STAMFORD
EMS2 : NONE LISTED

Page

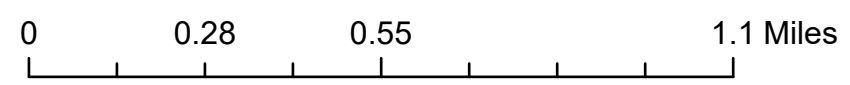
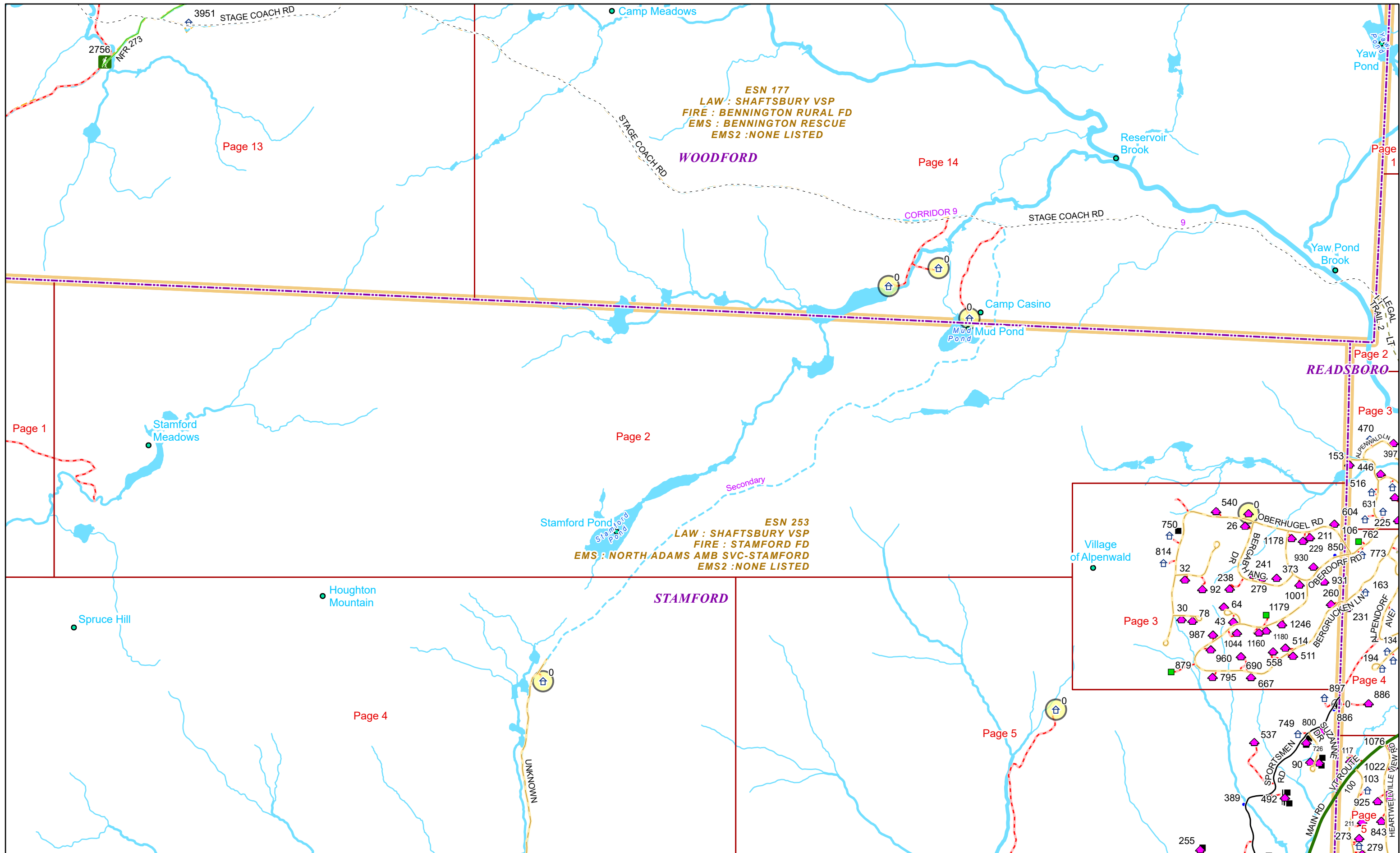


1 inch equals 583 feet

9/16/2024

STAMFORD

Page: 1



1 inch equals 1,583 feet

9/16/2024

STAMFORD

Page: 2

Village of Alpenwald

ESN 253
LAW : SHAFTSBURY VSP
FIRE : STAMFORD FD
EMS : NORTH ADAMS AMB SVC-STAMFORD
EMS2 : NONE LISTED

ESN 258
LAW : SHAFTSBURY VSP
FIRE : READSBORO FD
EMS : READSBORO/RESCUE
EMS2 : NORTH ADAMS AMB SVC-READSBORO

STAMFORD

READSBORO

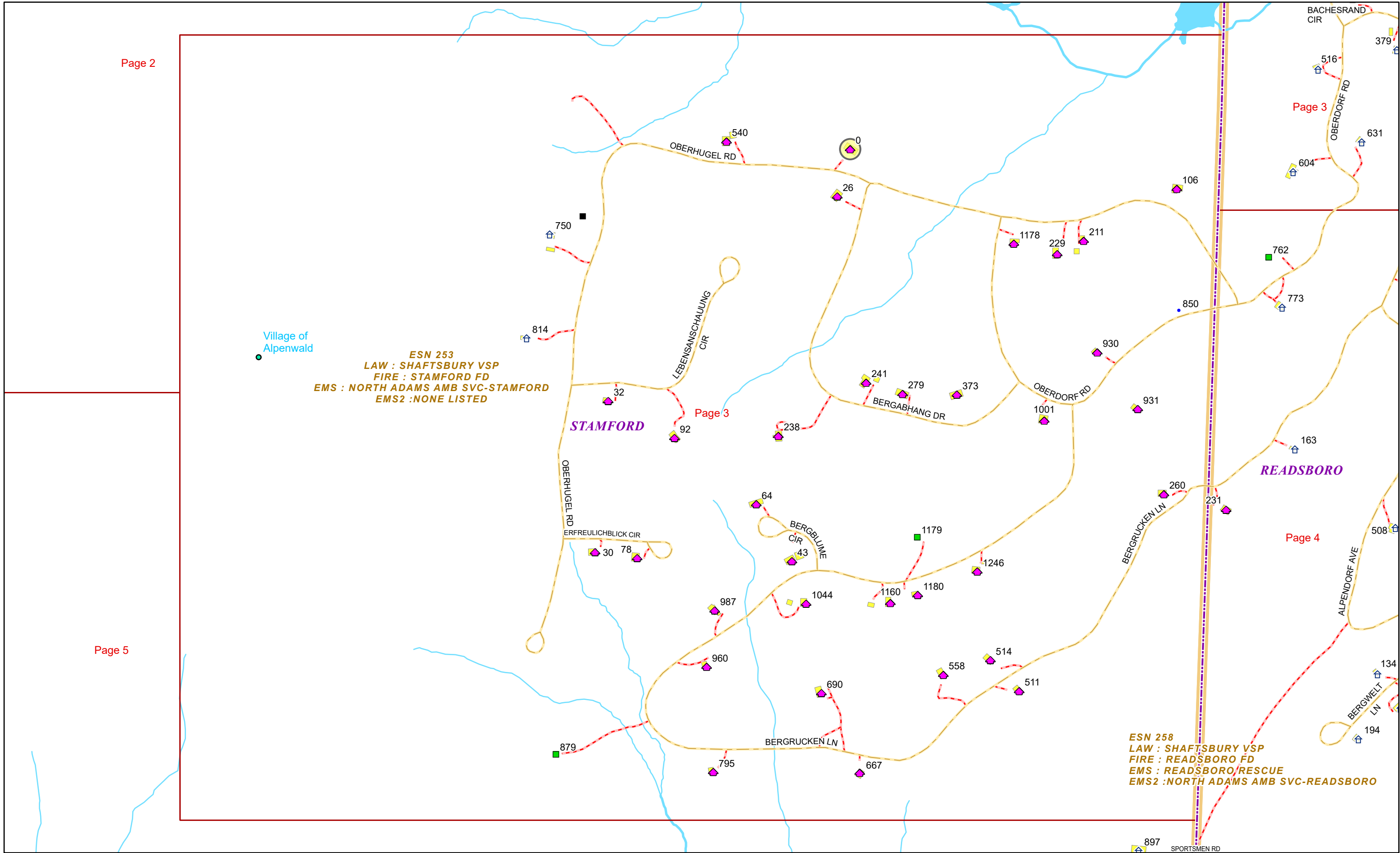


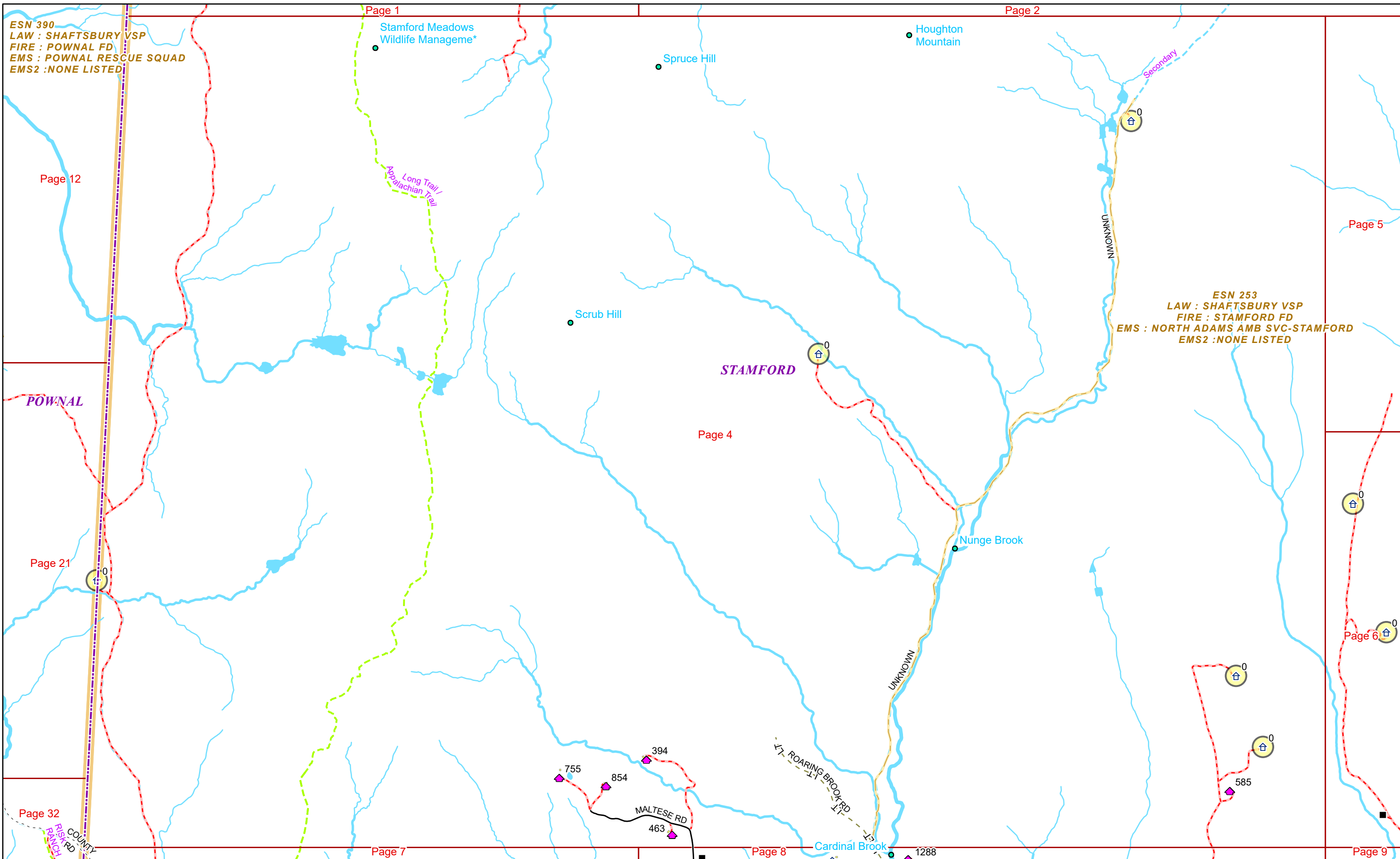
0 0.07 0.15 0.3 Miles 1 inch equals 417 feet

9/16/2024

STAMFORD

Page: 3





ESN 390
LAW : SHAFTSBURY VSP
FIRE : POWNAL FD
EMS : POWNAL RESCUE SQUAD
EMS2 : NONE LISTED

Stamford Meadows
Wildlife Managemen*

Houghton
Mountain

Spruce Hill

Long Trail /
Appalachian Trail

Scrub Hill

STAMFORD

ESN 253
LAW : SHAFTSBURY VSP
FIRE : STAMFORD FD
EMS : NORTH ADAMS AMB SVC-STAMFORD
EMS2 : NONE LISTED

Nunge Brook

ROARING BROOK RD

MALTESE RD

Cardinal Brook

Page 12

Page 1

Page 2

Page 5

Page 4

Page 21


Page 6

Page 32

Page 7

Page 8

Page 9



1 inch equals 1,583 feet

9/16/2024

STAMFORD


Page: 4

ESN 253
LAW : SHAFTSBURY VSP
FIRE : STAMFORD FD
EMS : NORTH ADAMS AMB SVC-STAMFORD
EMS2 : NONE LISTED

Village of
Alpenwald

STAMFORD

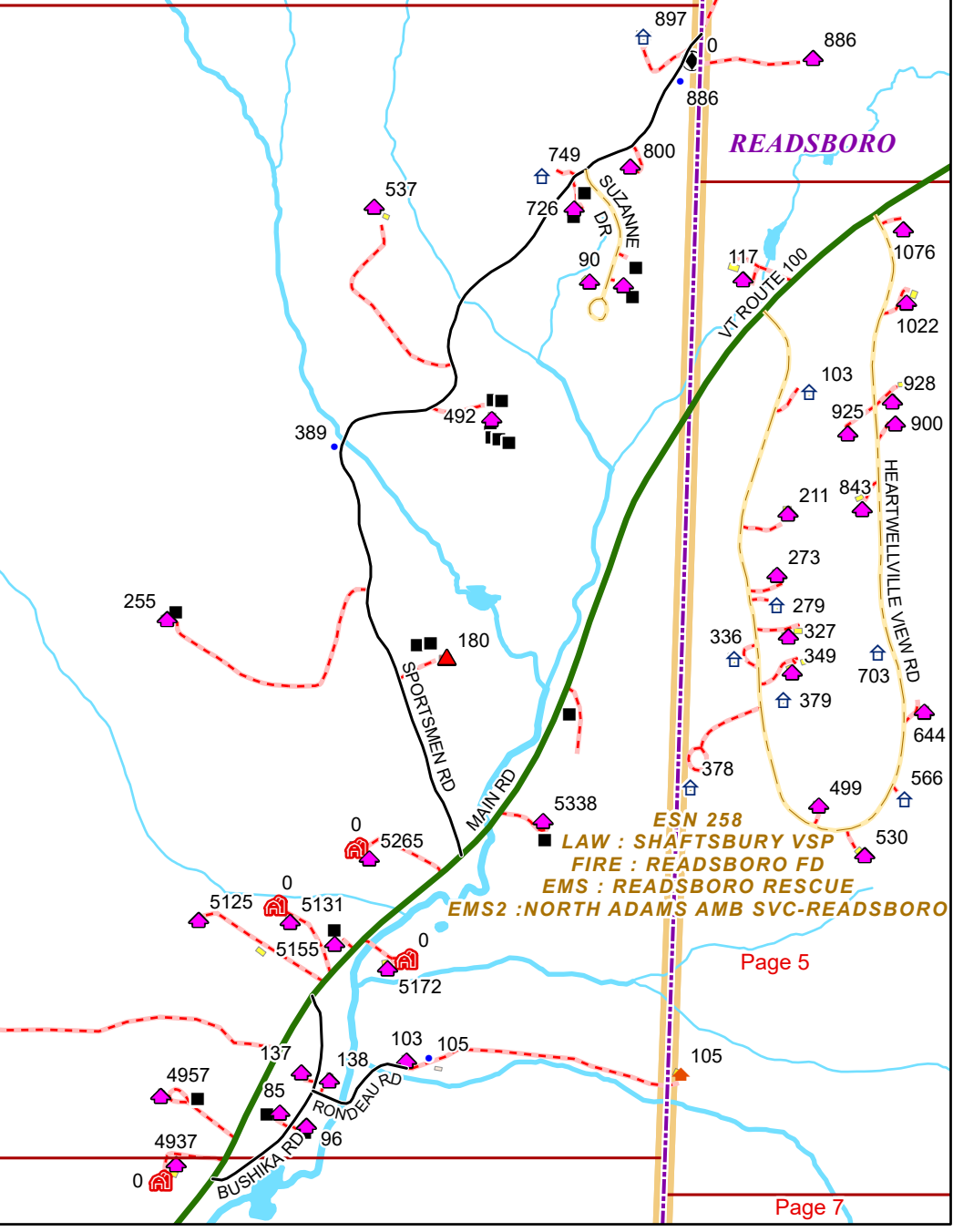
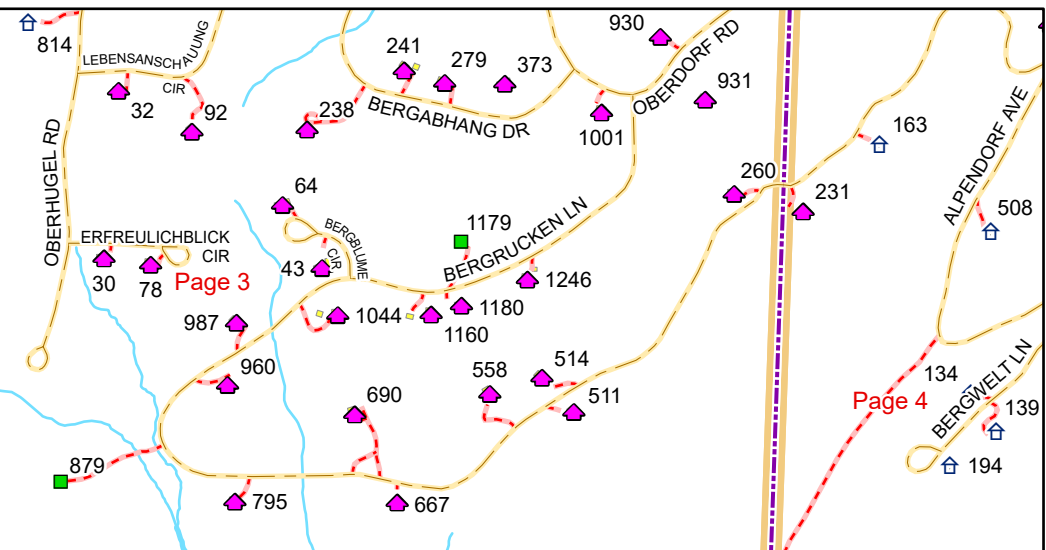
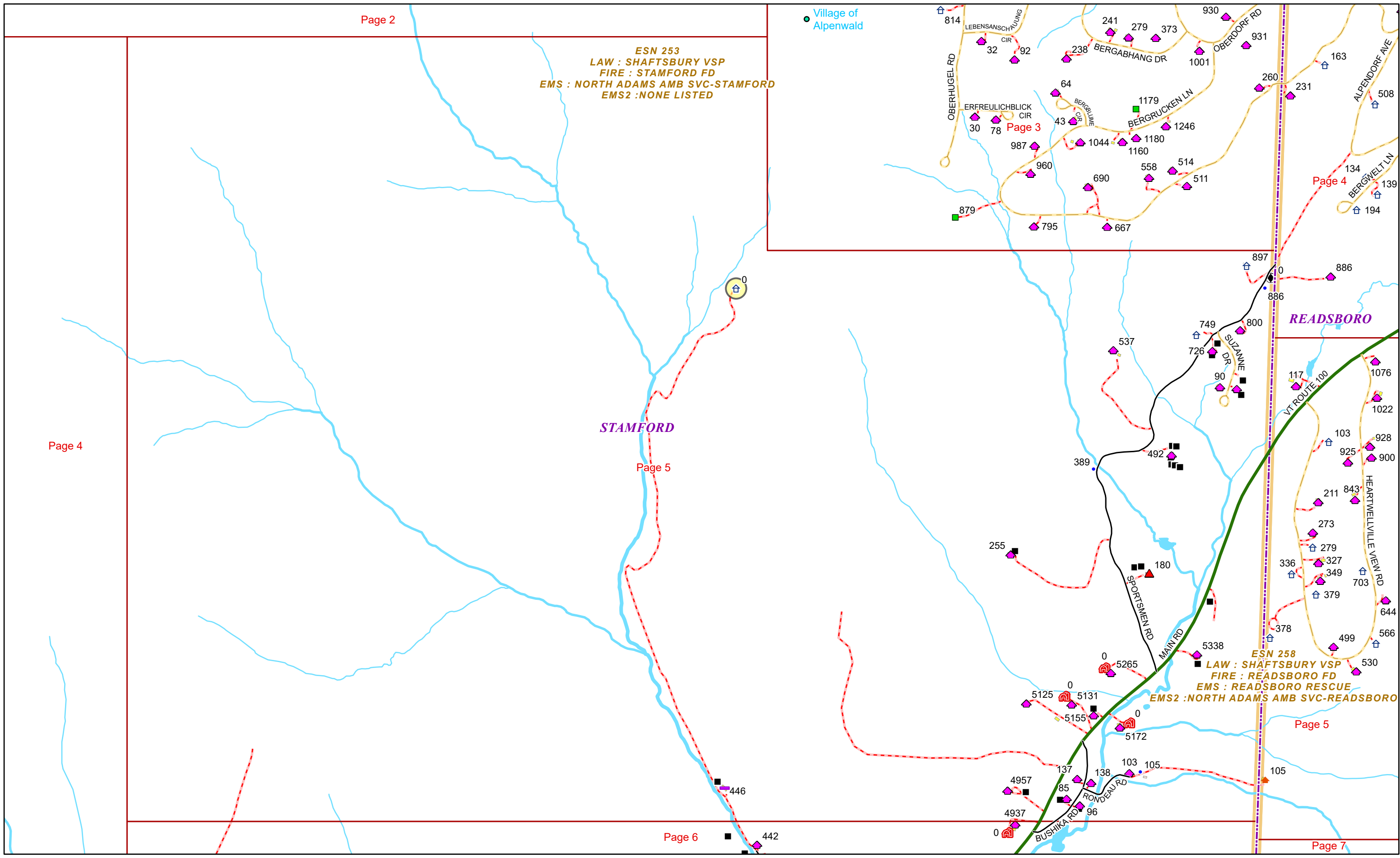
READSBORO

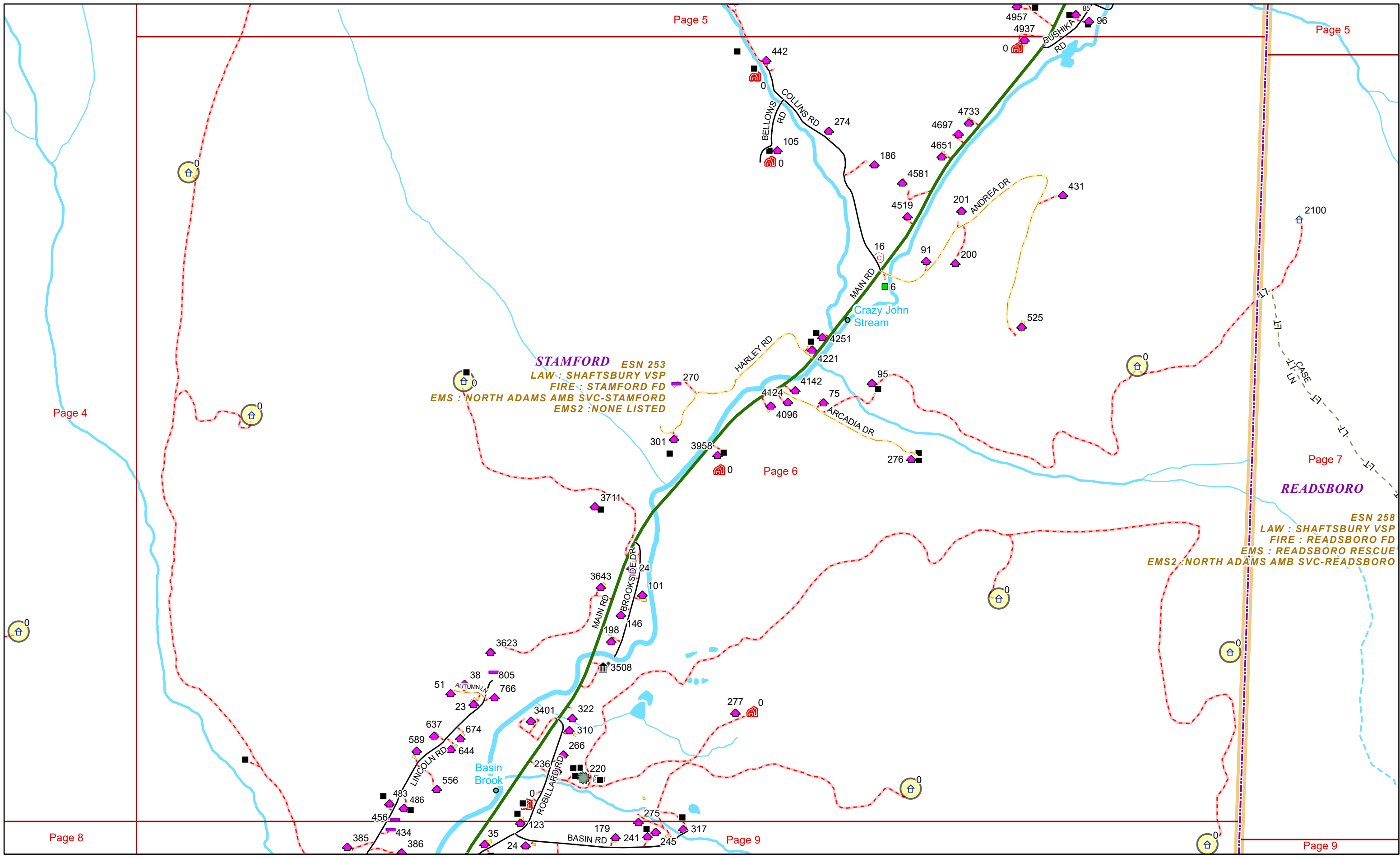


9/16/2024

STAMFORD


Page: 5





STAMFORD ESN 253
LAW : SHAFTSBURY VSP
FIRE : STAMFORD FD
EMS : NORTH ADAMS AMB SVC-STAMFORD
EMS2 : NONE LISTED

ESN 258
LAW : SHAFTSBURY VSP
FIRE : READSBORO FD
EMS : READSBORO RESCUE
EMS2 : NORTH ADAMS AMB SVC-READSBORO



9/16/2024

STAMFORD

Page: 6

Page 4

Page 5

Page 5

Page 6

Page 7

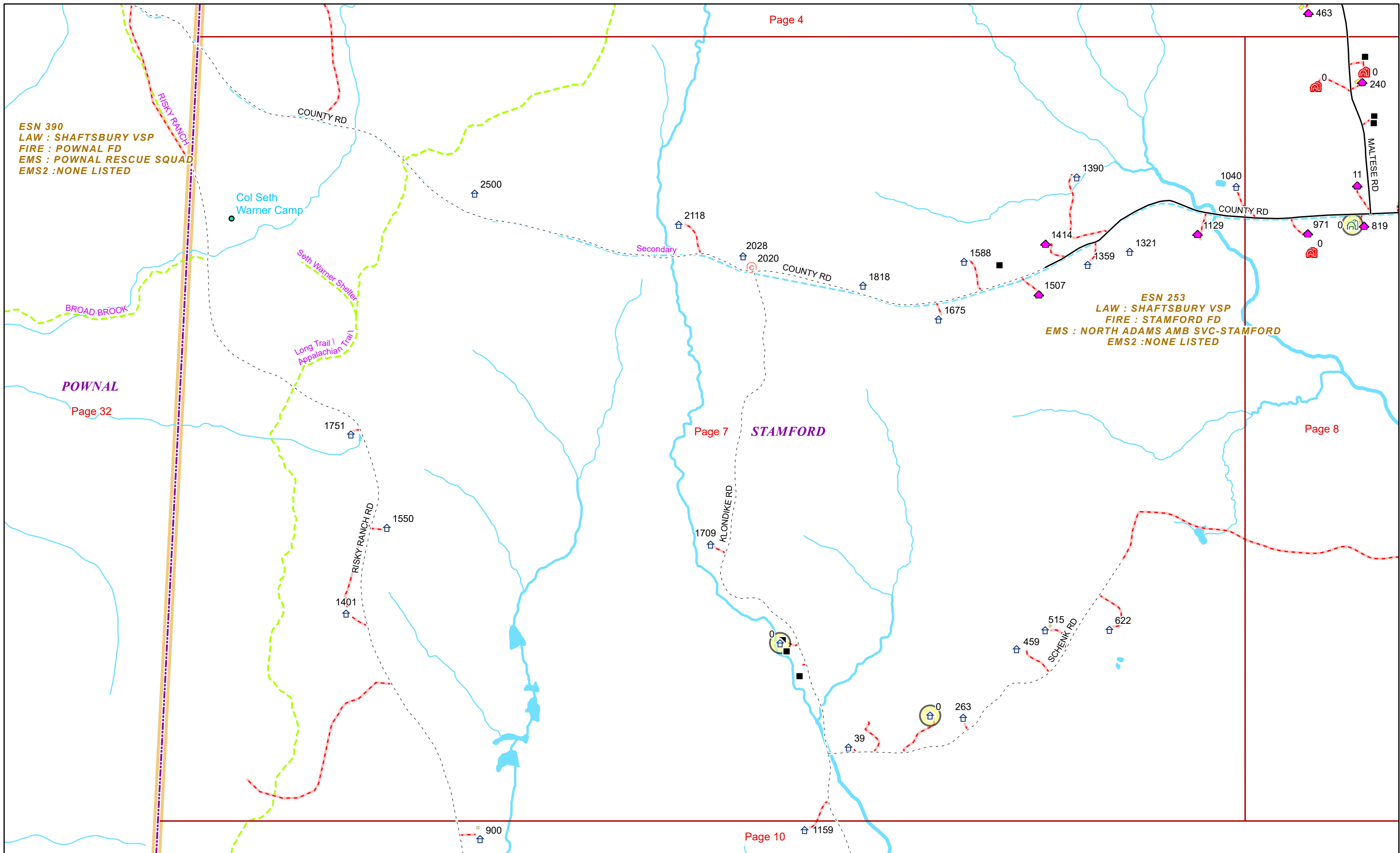
Page 8

Page 9

Page 9


ESN 390
LAW : SHAFTSBURY VSP
FIRE : POWNAL FD
EMS : POWNAL RESCUE SQUAD
EMS2 : NONE LISTED

ESN 253
LAW : SHAFTSBURY VSP
FIRE : STAMFORD FD
EMS : NORTH ADAMS AMB SVC-STAMFORD
EMS2 : NONE LISTED



POWNAL

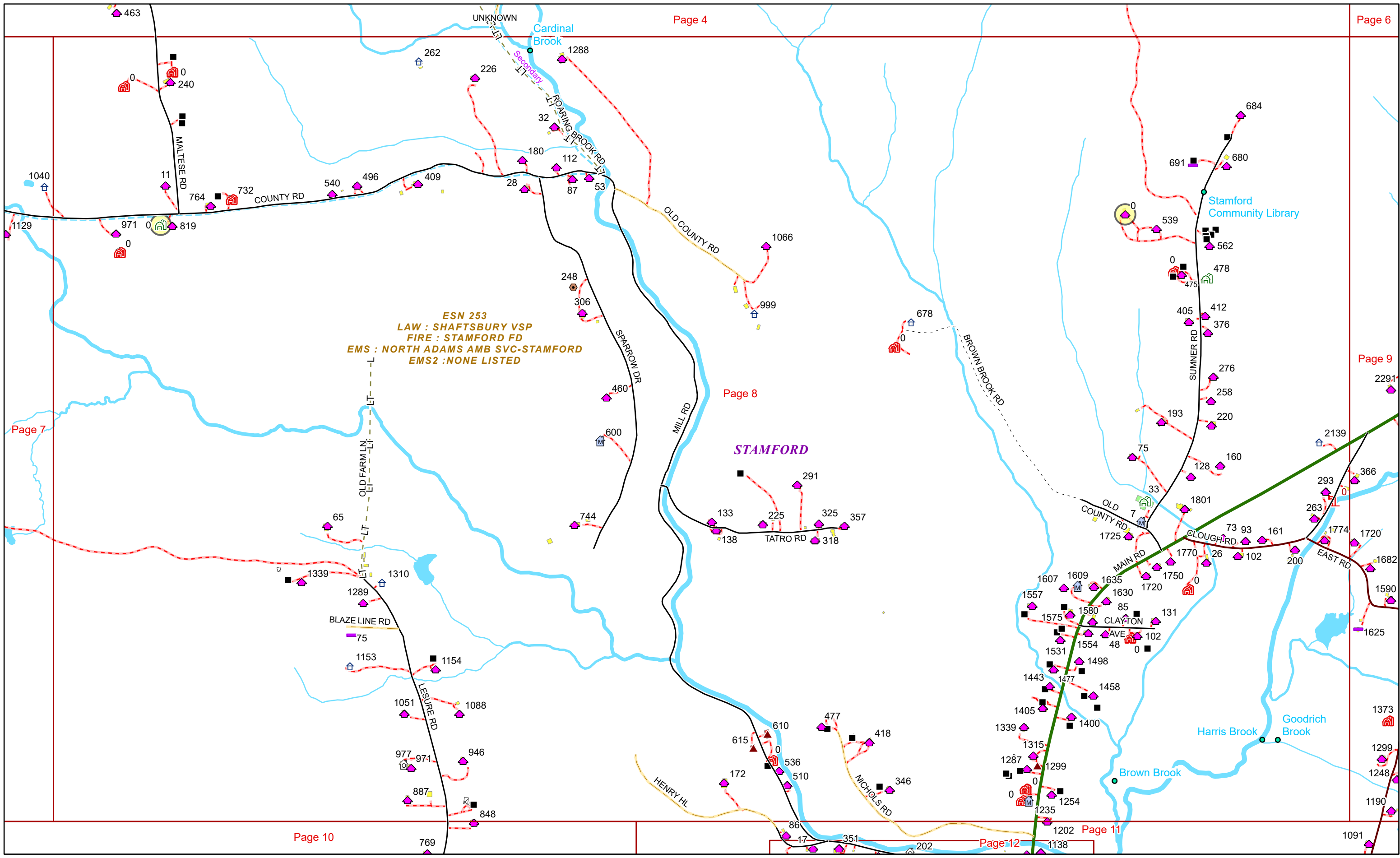
STAMFORD



1 inch equals 833 feet

9/16/2024

STAMFORD

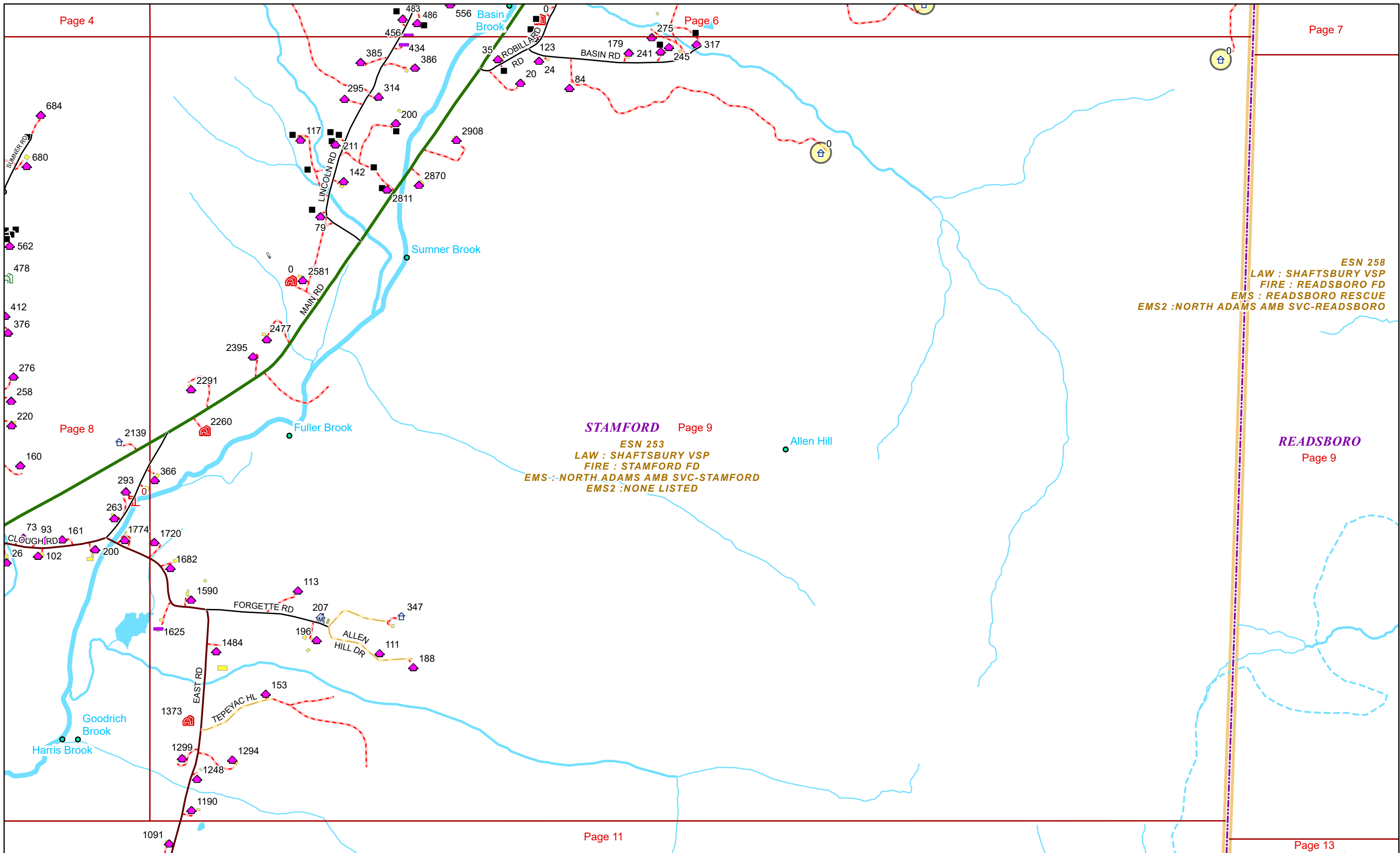


0 0.15 0.3 0.6 Miles 1 inch equals 833 feet

9/16/2024

STAMFORD

Page: 8




ESN 258
 LAW : SHAFTSBURY VSP
 FIRE : READSBORO FD
 EMS : READSBORO RESCUE
 EMS2 : NORTH ADAMS AMB SVC-READSBORO

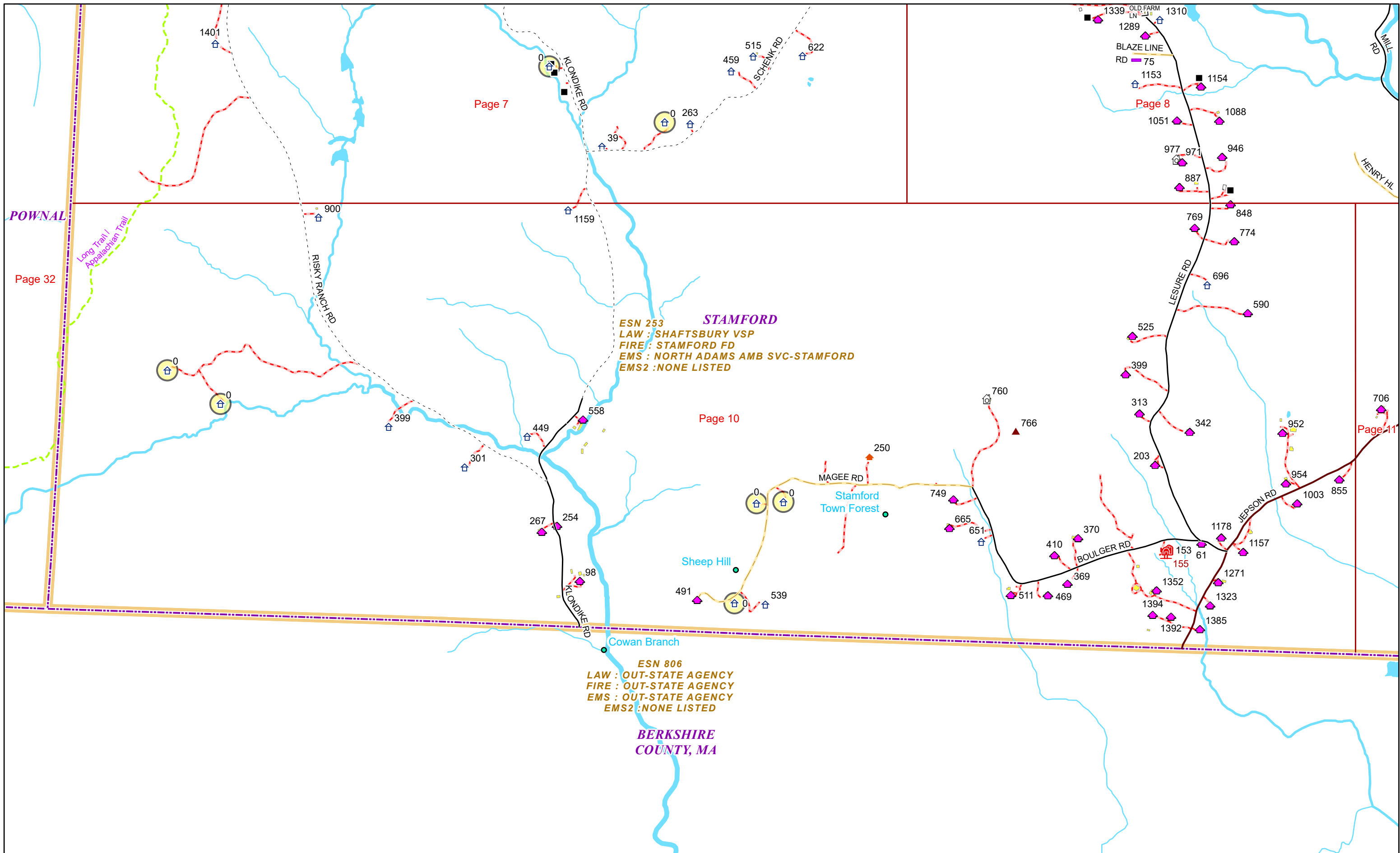
STAMFORD Page 9

ESN 253
 LAW : SHAFTSBURY VSP
 FIRE : STAMFORD FD
 EMS : NORTH ADAMS AMB SVC-STAMFORD
 EMS2 : NONE LISTED

READSBORO

Page 9





Page 7

Page 8

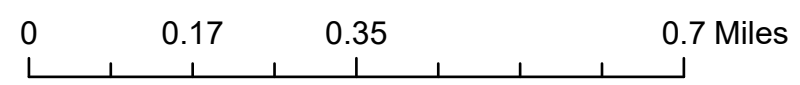
Page 32

Page 10

Page 11

ESN 253
LAW : SHAFTSBURY VSP
FIRE : STAMFORD FD
EMS : NORTH ADAMS AMB SVC-STAMFORD
EMS2 : NONE LISTED

ESN 806
LAW : OUT-STATE AGENCY
FIRE : OUT-STATE AGENCY
EMS : OUT-STATE AGENCY
EMS2 : NONE LISTED

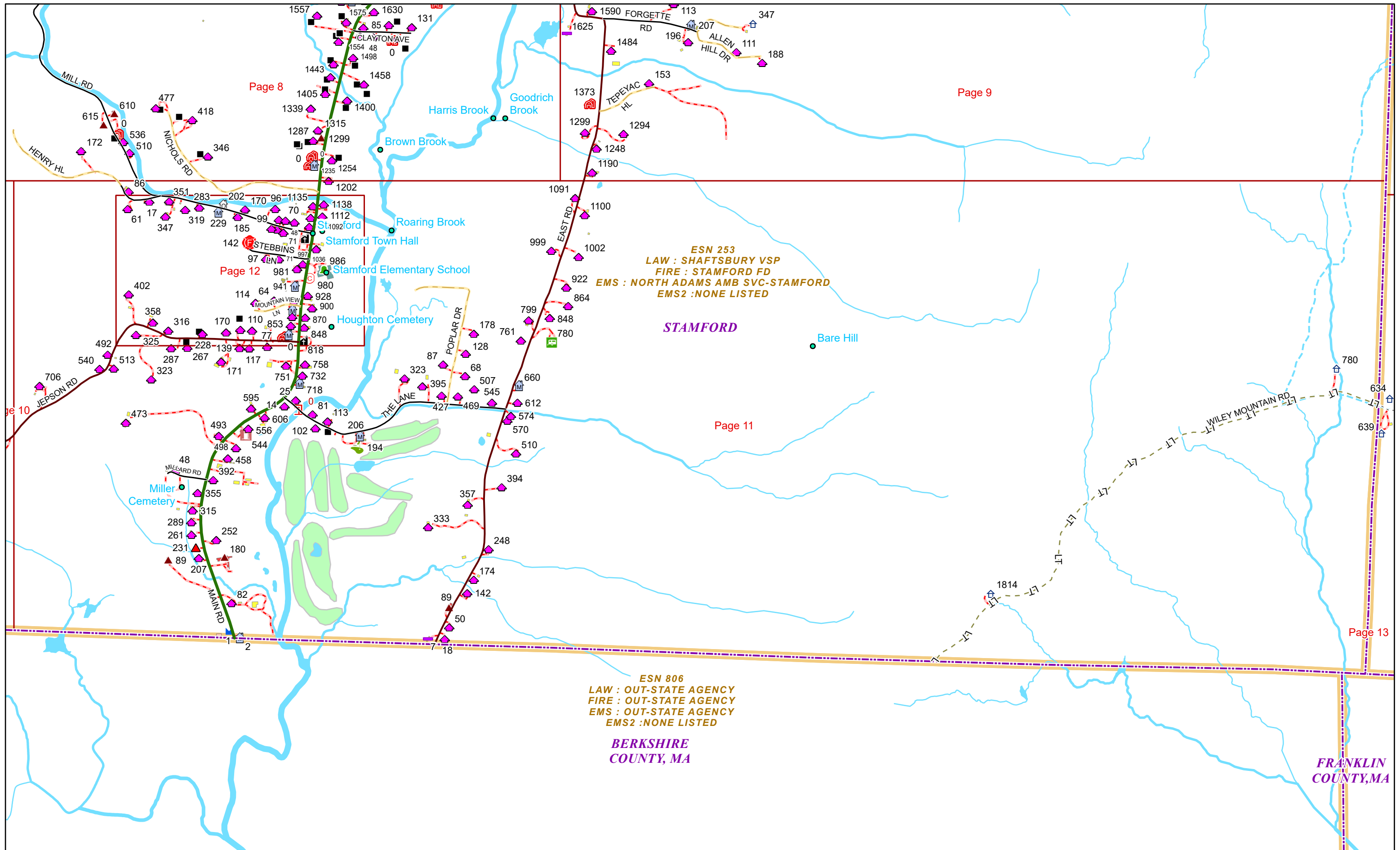


1 inch equals 1,083 feet

9/16/2024

STAMFORD

Page: 10



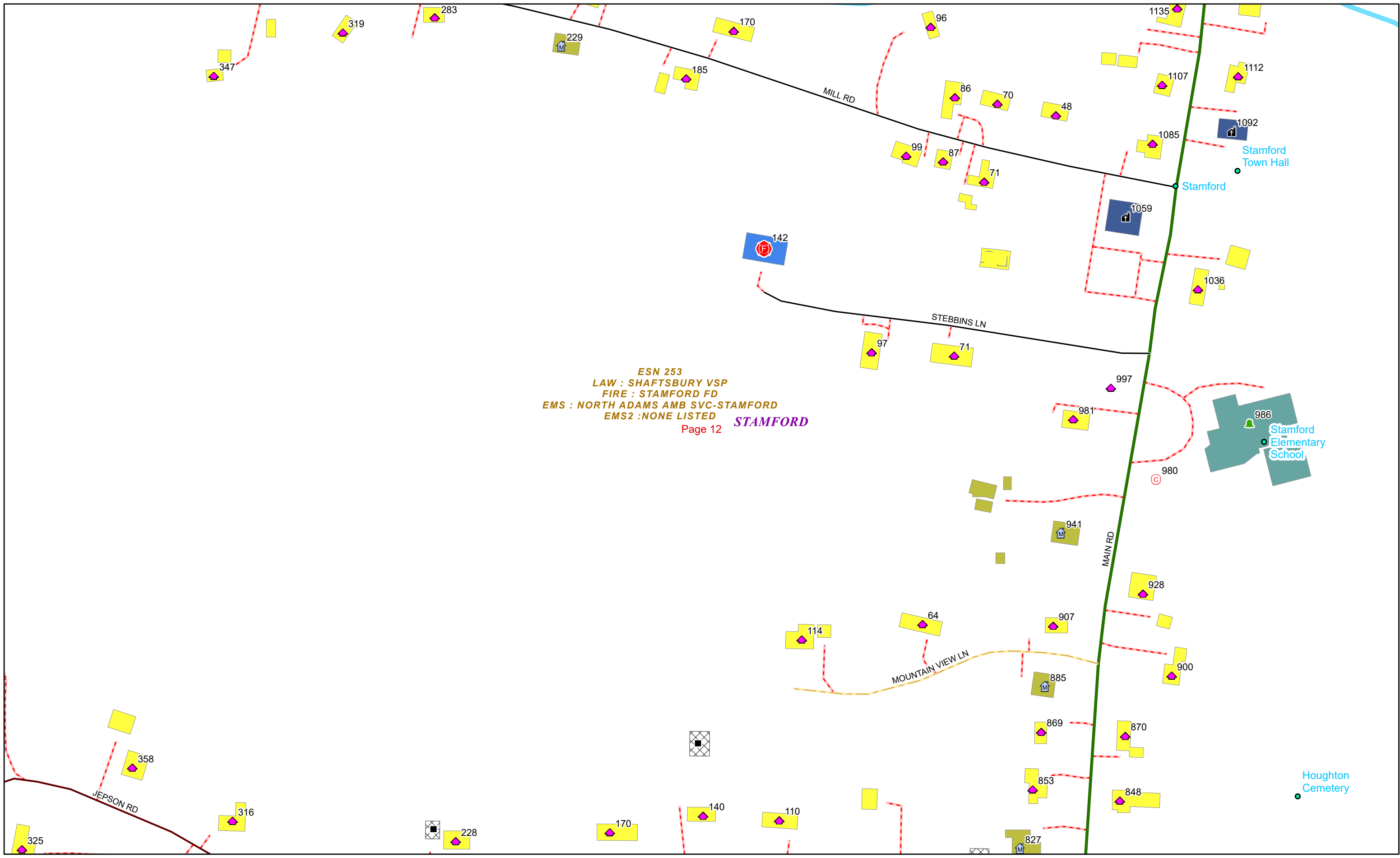
0 0.17 0.35 0.7 Miles

1 inch equals 1,083 feet

9/16/2024

STAMFORD

Page: 11



ESN 253
 LAW : SHAFTSBURY VSP
 FIRE : STAMFORD FD
 EMS : NORTH ADAMS AMB SVC-STAMFORD
 EMS2 : NONE LISTED
 Page 12 **STAMFORD**



0 0.03 0.06 0.11 Miles

1 inch equals 167 feet

9/16/2024

STAMFORD

Page: 12