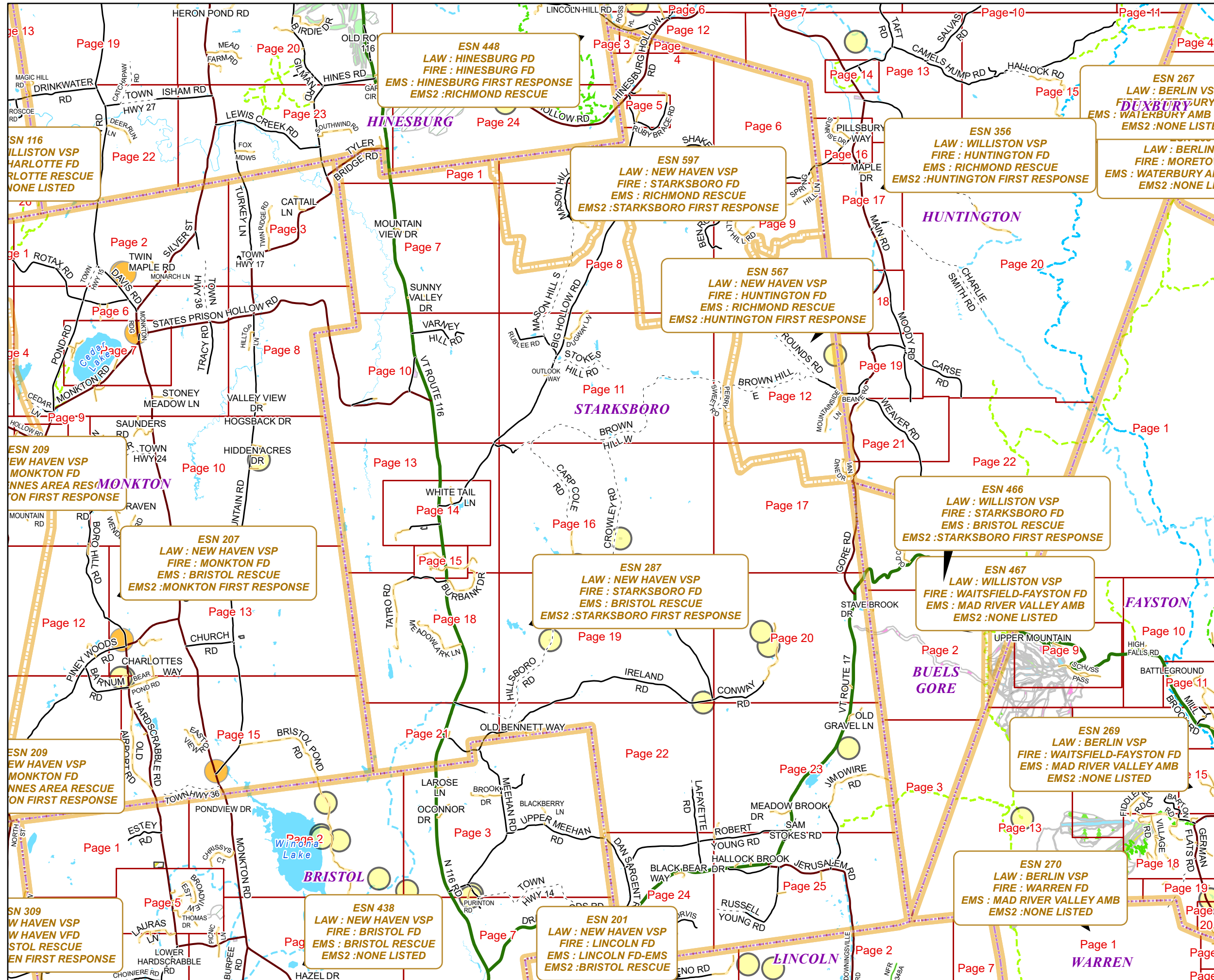


STARKSBORO



E911 Mapbook with GIS Data
 Use constraints: The 911 related data layers (Esites, Landmarks, Roads, Driveways, Footprints, Atlas Sheets, ESZ, etc.) were developed and designed for 911 purposes only. The user should understand that the nature of the 911 data layers means they are never complete. Each municipal government is responsible for maintenance of the 911 database. Other data (non-911 related) used in the Vermont 911 Mapbook is acquired from the Vermont Center for Geographic Information (VCGI) (vcgi.vermont.gov) and other Vermont organizations.

Disclaimer:
 This Vermont 911 Mapbook and Public GIS data is for general reference only. Data layers that appear on the map may or may not be accurate, current, or otherwise reliable. The Enhanced 911 Board and the State of Vermont make no representations of any kind, including but not limited to the warranties of merchantability or fitness for a particular use, nor are any such warranties to be implied with respect to the GIS data and Mapbook.

For questions/updates, contact:
 Vermont Enhanced 911 Board
 6 Baldwin St – 2nd Floor
 Montpelier VT 05633-7960

Phone: 802-828-4911
 Email: e911.info@vermont.gov
 Web site: e911.vermont.gov

9/16/2024



























































Legend





























ESITES




























SITETYPE

-  **COMMERCIAL
-  **CULTURAL
-  **EDUCATIONAL
-  **GOVERNMENT
-  **INDUSTRIAL
-  **OTHER COMMERCIAL
-  **PUBLIC GATHERING
-  **UTILITY
-  ABANDONED
-  ACCESS POINT
-  ACCESSORY BARN
-  ACCESSORY BUILDING
-  AIR SUPPORT / MAINTENANCE FACILITY
-  AIR TRAFFIC CONTROL CENTER / COMMAND CENTER
-  AIRPORT TERMINAL
-  AMBULANCE SERVICE
-  AUDITORIUM / CONCERT HALL / THEATER / OPERA HOUSE
-  BANK
-  BOAT RAMP / DOCK
-  BORDER CROSSING
-  BORDER PATROL
-  BREWERY
-  BUS STATION / DISPATCH FACILITY
-  CAMP
-  CAMPGROUND
-  CEMETERY

-  CITY / TOWN HALL
-  COAST GUARD
-  COLLEGE / UNIVERSITY
-  COMMERCIAL CONSTRUCTION SERVICE
-  COMMERCIAL FARM
-  COMMERCIAL GARAGE
-  COMMERCIAL W/RESIDENCE
-  COMMUNICATION BOX
-  COMMUNICATION TOWER
-  COMMUNITY / RECREATION FACILITY
-  CONDOMINIUM
-  COURT HOUSE
-  CUSTOMS SERVICE
-  DAY CARE FACILITY
-  DEVELOPMENT SITE
-  EBS TOWER
-  EMERGENCY PHONE / CALLBOX
-  FAIR / EXHIBITION/ RODEO GROUNDS
-  FERRY TERMINAL / DISPATCH FACILITY
-  FIRE STATION
-  FISH FARM / HATCHERY
-  FITNESS FACILITY
-  FOOD DISTRIBUTION CENTER
-  GAS STATION
-  GATED W/BUILDING
-  GATED W/O BUILDING
-  GOLF COURSE
-  GRAVEL PIT / QUARRY / MINE

-  GREENHOUSE / NURSERY
-  GROCERY STORE
-  HARBOR / MARINA
-  HAZARDOUS MATERIALS FACILITY
-  HAZARDOUS STORAGE FACILITY
-  HEALTH CLINIC
-  HELIPAD / HELIPORT / HELISPOT
-  HISTORIC SITE / POINT OF INTEREST
-  HOSPITAL / MEDICAL CENTER
-  HOUSE OF WORSHIP
-  HYDROELECTRIC FACILITY
-  ICE ARENA
-  INSTITUTIONAL RESIDENCE / DORM / BARRACKS
-  LANDFILL
-  LAW ENFORCEMENT
-  LIBRARY
-  LODGING B&B / HOTEL / MOTEL / INN
-  LOOKOUT TOWER
-  LUMBER MILL / SAW MILL
-  MANUFACTURING FACILITY
-  MOBILE HOME
-  MORGUE
-  MULTI-FAMILY DWELLING
-  MUSEUM
-  NATIONAL GUARD /
-  NUCLEAR FACILITY
-  NURSING HOME / LONG TERM CARE
-  OFFICE BUILDING

-  OIL / GAS FACILITY
-  OTHER
-  OTHER RESIDENTIAL
-  OUTPATIENT CLINIC
-  PARK AND RIDE / COMMUTER
-  PHARMACY
-  PICNIC AREA
-  POST OFFICE
-  PRISON / CORRECTIONAL FACILITY
-  PRIVATE AND EXPRESS SHIPPING FACILITY
-  PSAP
-  PUBLIC BEACH
-  PUBLIC TELEPHONE
-  PUBLIC WATER SUPPLY INTAKE
-  PUBLIC WATER SUPPLY WELL
-  PUMP STATION
-  RACE TRACK / DRAGSTRIP
-  RAILROAD STATION
-  RESIDENTIAL FARM
-  REST STOP / ROADSIDE PARK
-  RESTAURANT
-  RETAIL FACILITY
-  RV HOOKUP
-  SCHOOL K / 12
-  SEASONAL HOME
-  SHOOTING RANGE
-  SINGLE FAMILY DWELLING
-  SKI AREA / ALPINE





-  SOLAR FACILITY
-  SPORTS ARENA /
-  STATE CAPITOL
-  STATE GARAGE
-  STATE GOVERNMENT FACILITY
-  STATE PARK
-  STORAGE UNITS
-  SUBSTATION
-  SUGARHOUSE
-  TEMPORARY STRUCTURE
-  TOWN GARAGE
-  TOWN OFFICE
-  TRAILHEAD
-  TRANSFER STATION
-  UNKNOWN
-  US FOREST FACILITY
-  US GOVERNMENT FACILITY
-  UTILITY POLE W/PHONE
-  VETERINARY HOSPITAL / CLINIC
-  VISITOR / INFORMATION CENTER
-  WAREHOUSE
-  WASTE / BIOMASS FACILITY
-  WASTEWATER TREATMENT PLANT
-  WATER TANK
-  WATER TOWER
-  WIND FACILITY / WIND TOWER
-  YOUTH CAMP

Legend

Roads

-  Interstate Highway
-  US Highway
-  State Highway
-  Town Highway Class 1
-  Town Highway Class 2
-  Town Highway Class 3
-  Town Highway Class 4
-  Private
-  Driveway
-  Discontinued Road
-  Legal Trail
-  Ferry
-  Military - no public access
-  National Forest Highway
-  State Forest Highway
-  Proposed
-  Rivers
-  Driveways
- 

Hydrants

-  Drafting Site
-  Dry Hydrant
-  Municipal Hydrant
-  Pressurized Hydrant

Townline



Emergency Service Zones



FootPrints

-  Airport
-  Solar Field
-  Alpine Trail Easiest
-  Alpine Trail Intermediate
-  Alpine Trail Advanced
-  Alpine Trail Expert
-  Alpine Glade Marked
-  Alpine Glade Not Marked
-  Building
-  Farm
-  Golf Course
-  Quarry
-  Park
-  Shopping Center
-  Stadium/Arena
-  Other

Addressing Error

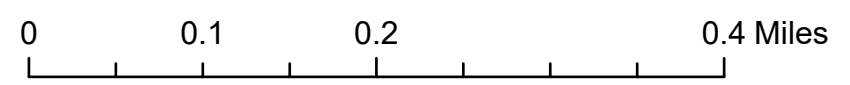
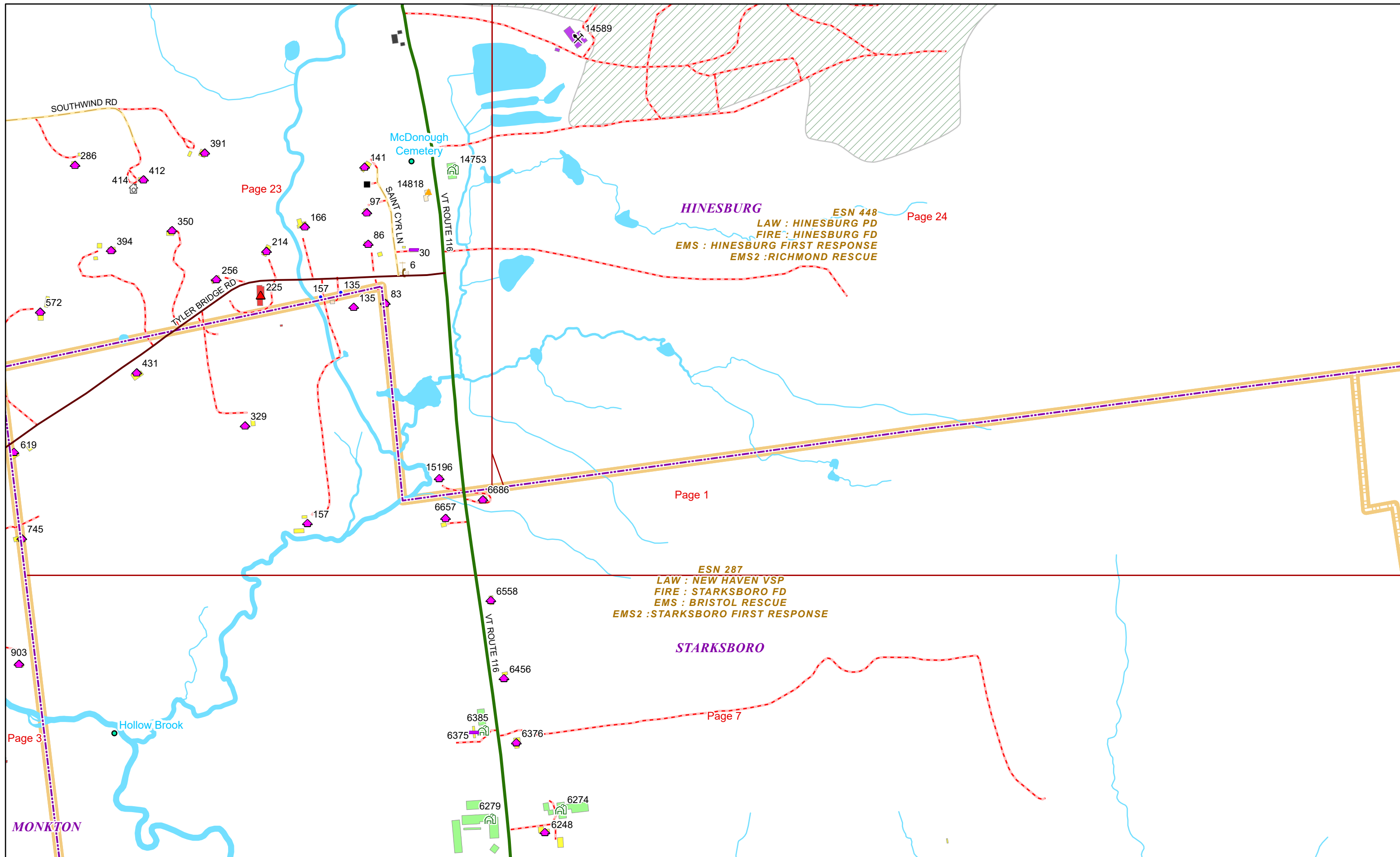
-  Orange - Duplicated Addressed Building
-  Yellow - Unnumbered Building

STARSBORO Road Name Index

ROAD NAME	PAGE(S)
ASH LN	4
AVIAN LN	15
BEN ROBERTS RD	6,8,9
BIG HOLLOW RD	2,5,16,10,11,13,14
BIRCH LN	4
BLACK BEAR WAY	24
BLUEBIRD LN	15
BROOKSIDE DR	15
BROWN HILL E	24
BROWN HILL W	11,12,13,16
BURBANK DR	13,18
CARP COLE RD	11,16,19
CEMETERY RD	10
CHERRY LN	4
CHICKADEE LN	15
CONWAY RD	19,20
CROWLEY RD	11,16,19
DAN SARGENT RD	3,24
DOGWOOD LN	4
DOVE LN	15
DUGWAY LN	8,11
EAGLE LN	15
ED ORVIS RD	24
ELM LN	4
FAT MOUNTAIN DR	20
FINCH LN	15
FRANK ORVIS RD	24
FREEDOM ACRES	13,15
GORE RD	17,20
GRASSANO DR	25
GULLY HILL RD	9
HALLOCK BROOK DR	25
HARLOW DR	25

ROAD NAME	PAGE(S)
HAWTHORN DR	25
HIDDEN ACRES	15
HILLSBORO RD	18,19,21,22
HILLSIDE DR	5
HINESBURG HOLLOW RD	2,4,5,24
IRELAND RD	19,21,22
JERUSALEM RD	25
JIM DWIRE RD	23,25
LAFAYETTE RD	22,24
LAZY BROOK DR	4
MAPLE HILL DR	13
MASON HILL N	2,8
MASON HILL S	8,11
MEADOW BROOK DR	23
MEADOWLARK LN	18
MEADOWS EDGE	2
MOUNT VIEW FARM LN	23,25
MOUNTAIN VIEW DR	7
MOUNTAINSIDE LN	12,19
OLD BENNETT WAY	3,22
OLD GRAVEL LN	23
OUTLOOK WAY	11
PARSONAGE RD	14
PERRY SWEET RD	12
QUAKER ST	1,24
RIVER RUN	17
ROBERT YOUNG RD	23,24,25
ROUNDS RD	9,12
RUBLEE RD	11
RUBY BRACE RD	2,5
RUSSELL YOUNG RD	25
SAM STOKES RD	23,25
SHAKER HILL RD	2,6,8,16

ROAD NAME	PAGE(S)
SHAMROCK DR	21
SPRING HILL LN	6,9
STATES PRISON HOLLOW EXT	10
STATES PRISON HOLLOW RD	8,10
STAVE BROOK DR	20
STOKES HILL RD	11
SUGARHOUSE LN	2,4
SUNNY VALLEY DR	7
TATRO RD	15,18
THRASHER RD	2
TRILLIUM LN	25
TYLER BRIDGE RD	1,3
VAN DINE DR	17,22
VARNEY HILL RD	10
VT ROUTE 116	1,7,10,13,14,15,18,21
VT ROUTE 17	1,20,23,24,25
WHITCOMB DR	8
WHITE TAIL LN	14

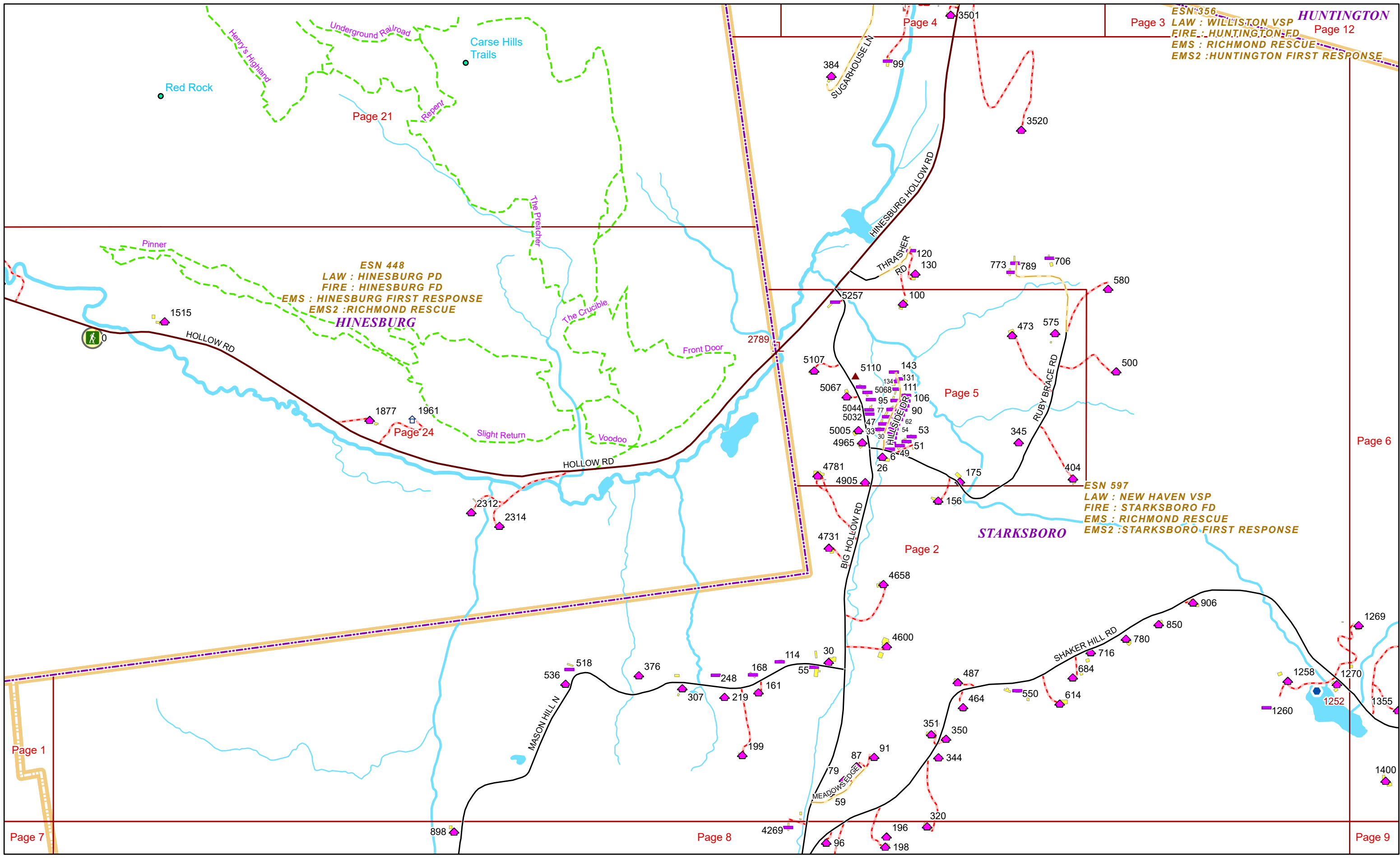


1 inch equals 583 feet

9/16/2024

STARKSBORO

Page: 1



Page 3 ESN: 356 HUNTINGTON
LAW : WILLISTON VSP Page 12
FIRE : HUNTINGTON FD
EMS : RICHMOND RESCUE
EMS2 : HUNTINGTON FIRST RESPONSE

ESN 448
LAW : HINESBURG PD
FIRE : HINESBURG FD
EMS : HINESBURG FIRST RESPONSE
EMS2 : RICHMOND RESCUE
HINESBURG

ESN 597
LAW : NEW HAVEN VSP
FIRE : STARKSBORO FD
EMS : RICHMOND RESCUE
EMS2 : STARKSBORO FIRST RESPONSE
STARKSBORO


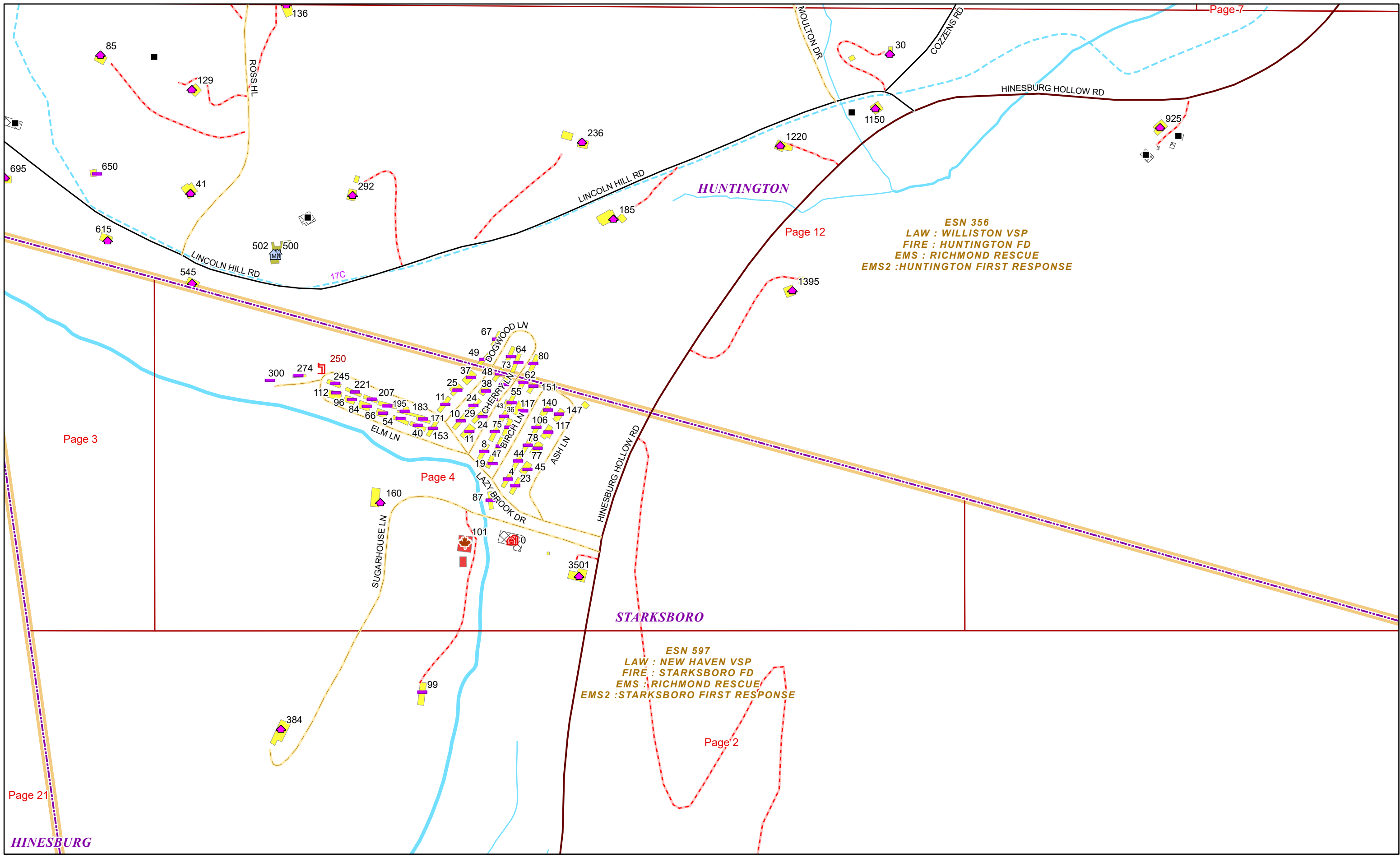


0 0.15 0.3 0.6 Miles 1 inch equals 833 feet

9/16/2024

STARKSBORO

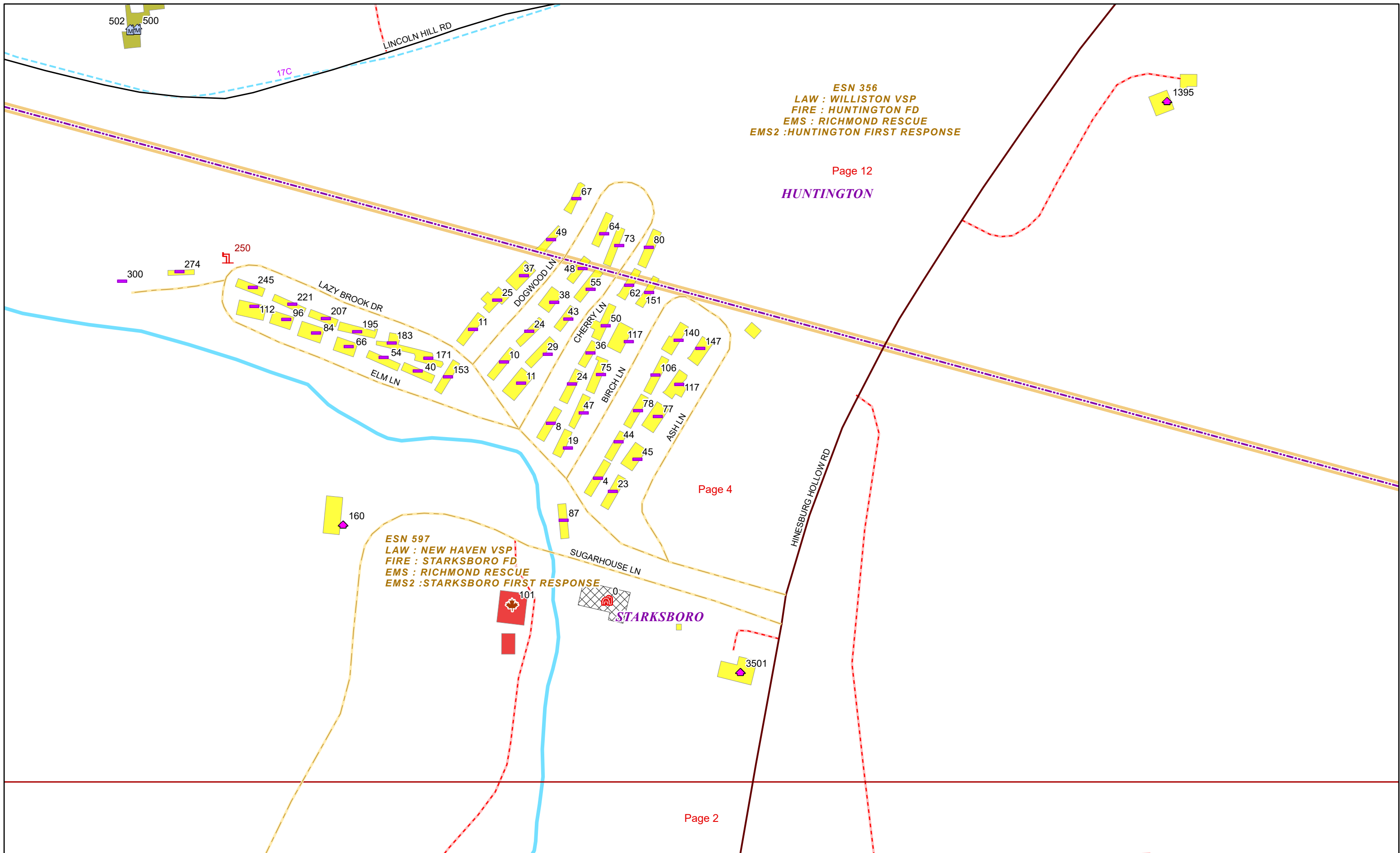
Page: 2



1 inch equals 333 feet

9/16/2024

STARKSBORO



ESN 356
 LAW : WILLISTON VSP
 FIRE : HUNTINGTON FD
 EMS : RICHMOND RESCUE
 EMS2 : HUNTINGTON FIRST RESPONSE

Page 12
HUNTINGTON

Page 4

ESN 597
 LAW : NEW HAVEN VSP
 FIRE : STARKSBORO FD
 EMS : RICHMOND RESCUE
 EMS2 : STARKSBORO FIRST RESPONSE

STARKSBORO

Page 2




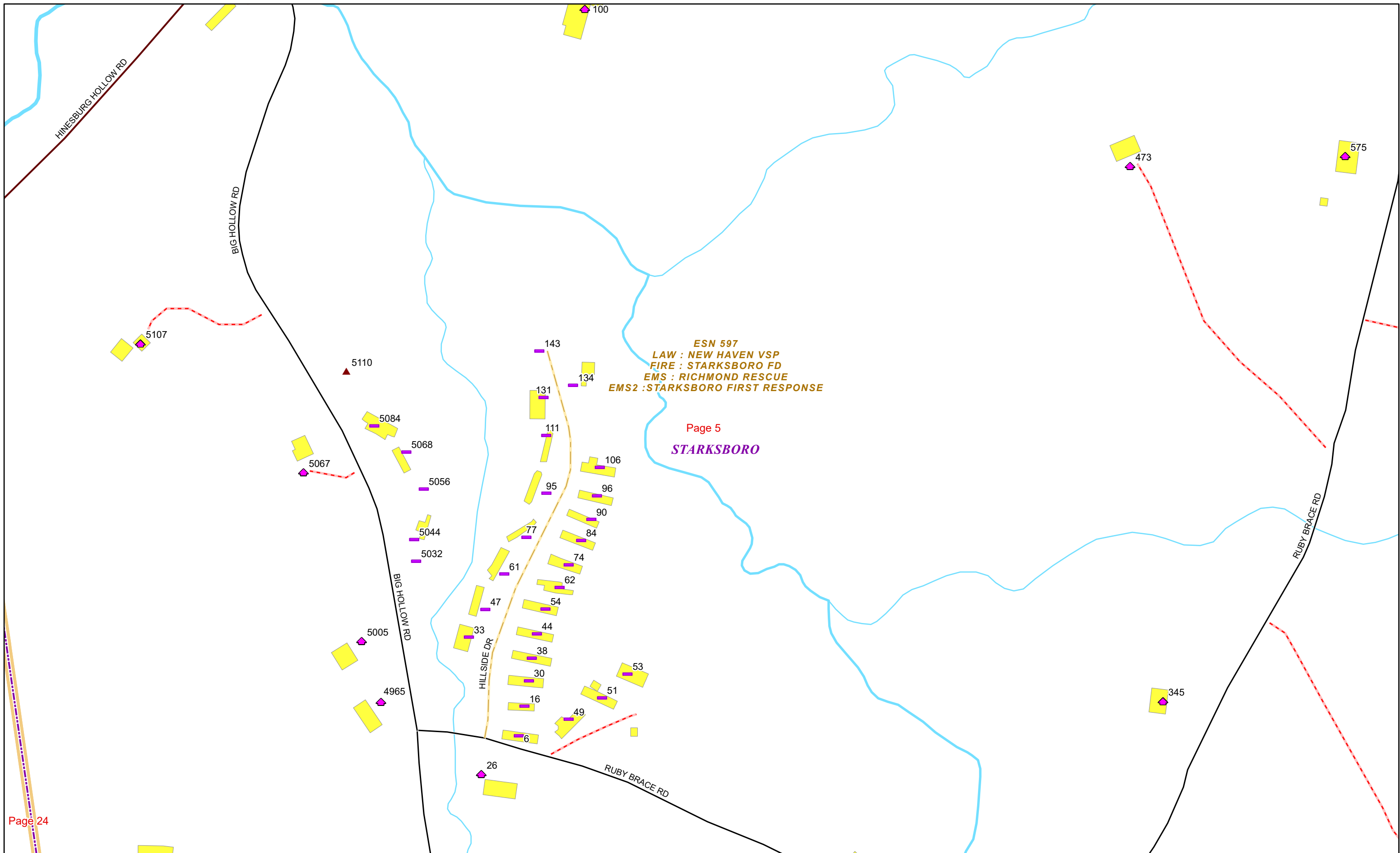
0 0.03 0.06 0.11 Miles

1 inch equals 167 feet

9/16/2024

STARKSBORO

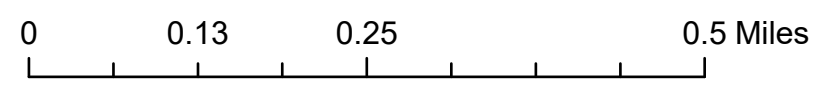
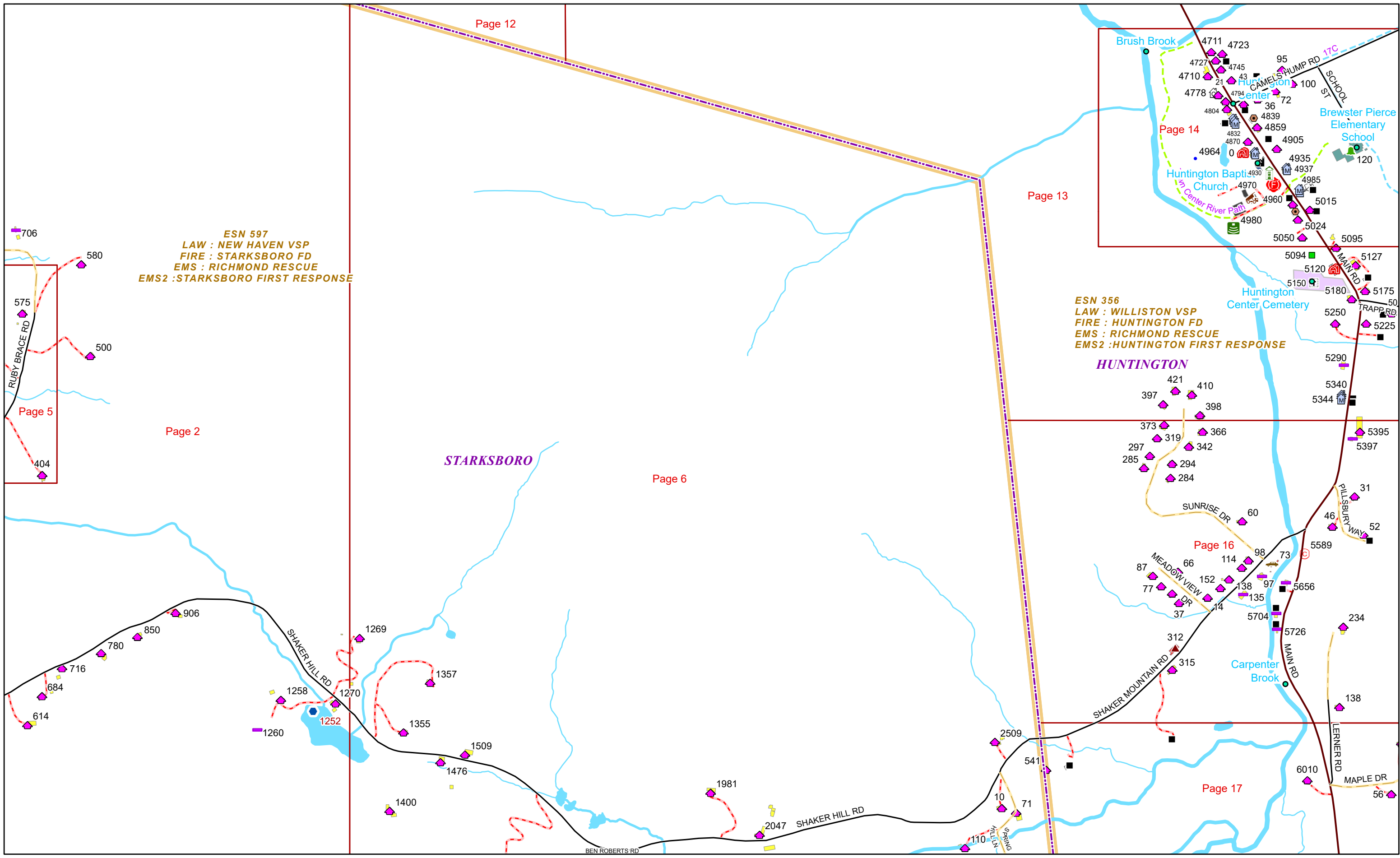
Page: 4



1 inch equals 167 feet

9/16/2024

STARKSBORO

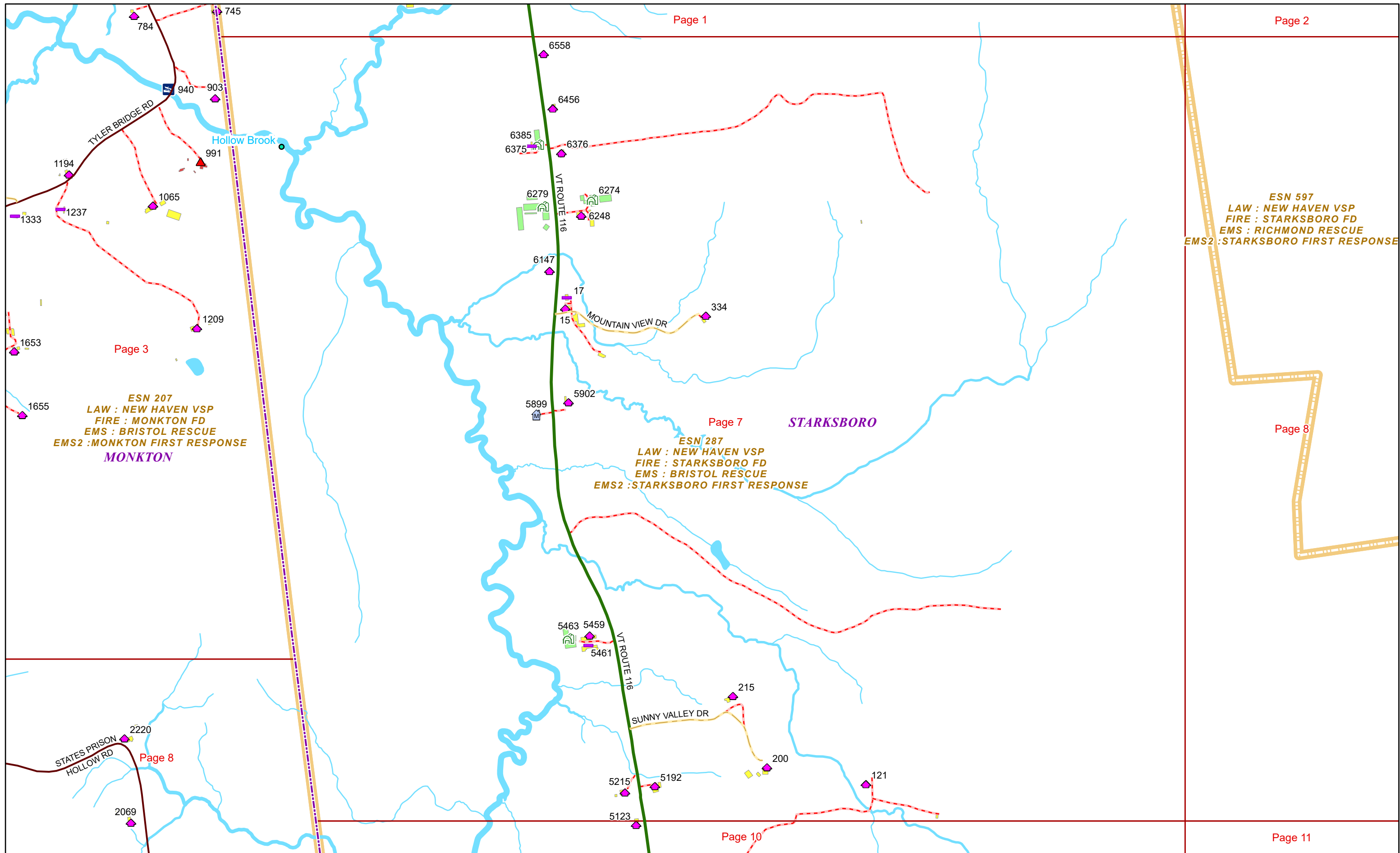


1 inch equals 750 feet

9/16/2024

STARKSBORO

Page: 6



ESN 597
LAW : NEW HAVEN VSP
FIRE : STARKSBORO FD
EMS : RICHMOND RESCUE
EMS2 : STARKSBORO FIRST RESPONSE

ESN 207
LAW : NEW HAVEN VSP
FIRE : MONKTON FD
EMS : BRISTOL RESCUE
EMS2 : MONKTON FIRST RESPONSE
MONKTON

ESN 287
LAW : NEW HAVEN VSP
FIRE : STARKSBORO FD
EMS : BRISTOL RESCUE
EMS2 : STARKSBORO FIRST RESPONSE

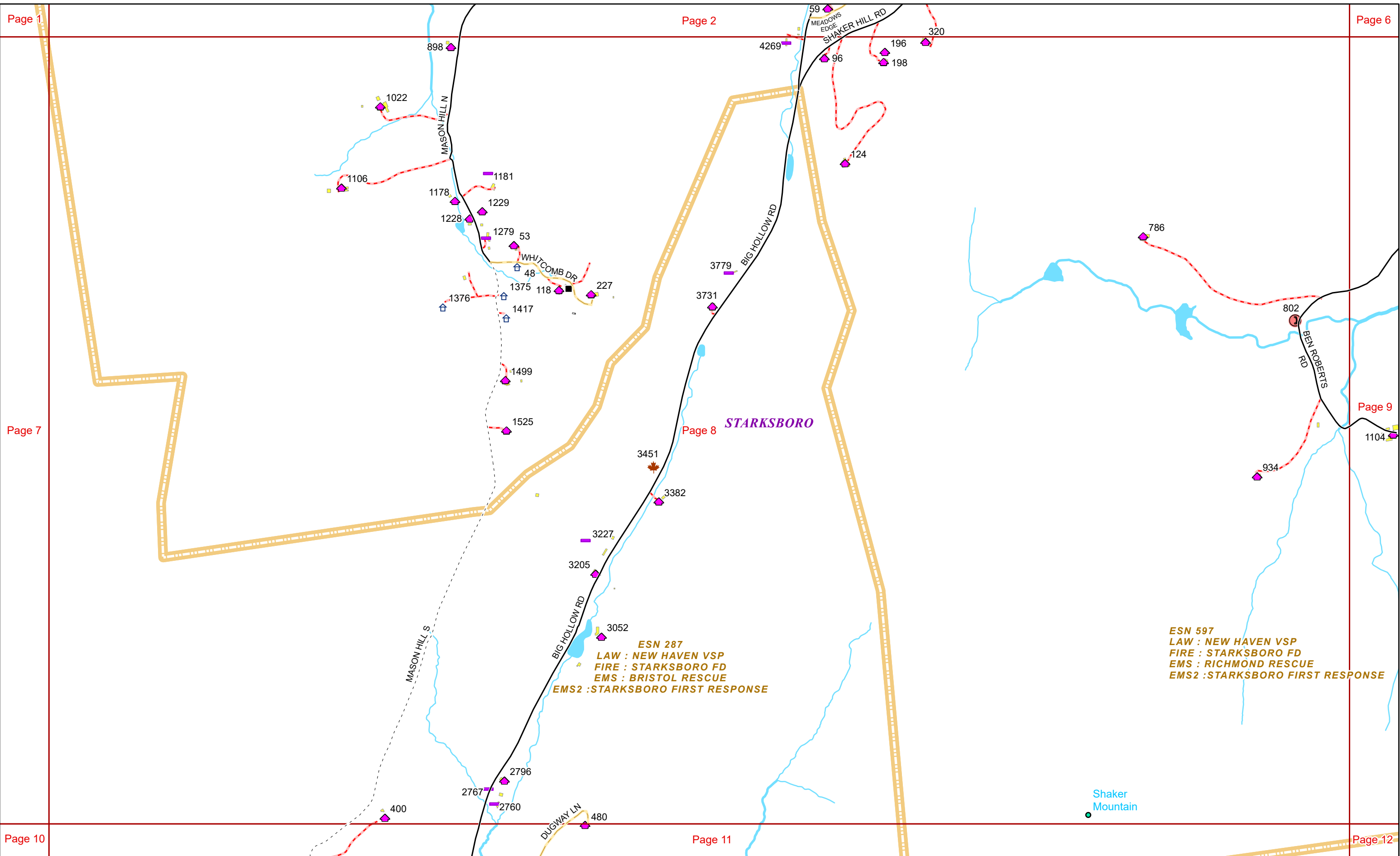


0 0.15 0.3 0.6 Miles 1 inch equals 833 feet

9/16/2024

STARKSBORO


Page: 7



ESN 287
 LAW : NEW HAVEN VSP
 FIRE : STARKSBORO FD
 EMS : BRISTOL RESCUE
 EMS2 : STARKSBORO FIRST RESPONSE

ESN 597
 LAW : NEW HAVEN VSP
 FIRE : STARKSBORO FD
 EMS : RICHMOND RESCUE
 EMS2 : STARKSBORO FIRST RESPONSE

Shaker Mountain



9/16/2024

STARKSBORO

Page: 8

ESN 597
 LAW : NEW HAVEN VSP
 FIRE : STARKSBORO FD
 EMS : RICHMOND RESCUE
 EMS2 : STARKSBORO FIRST RESPONSE

ESN 567
 LAW : NEW HAVEN VSP
 FIRE : HUNTINGTON FD
 EMS : RICHMOND RESCUE
 EMS2 : HUNTINGTON FIRST RESPONSE

ESN 287
 LAW : NEW HAVEN VSP
 FIRE : STARKSBORO FD
 EMS : BRISTOL RESCUE
 EMS2 : STARKSBORO FIRST RESPONSE

ESN 356
 LAW : WILLISTON VSP
 FIRE : HUNTINGTON FD
 EMS : RICHMOND RESCUE
 EMS2 : HUNTINGTON FIRST RESPONSE

STARKSBORO

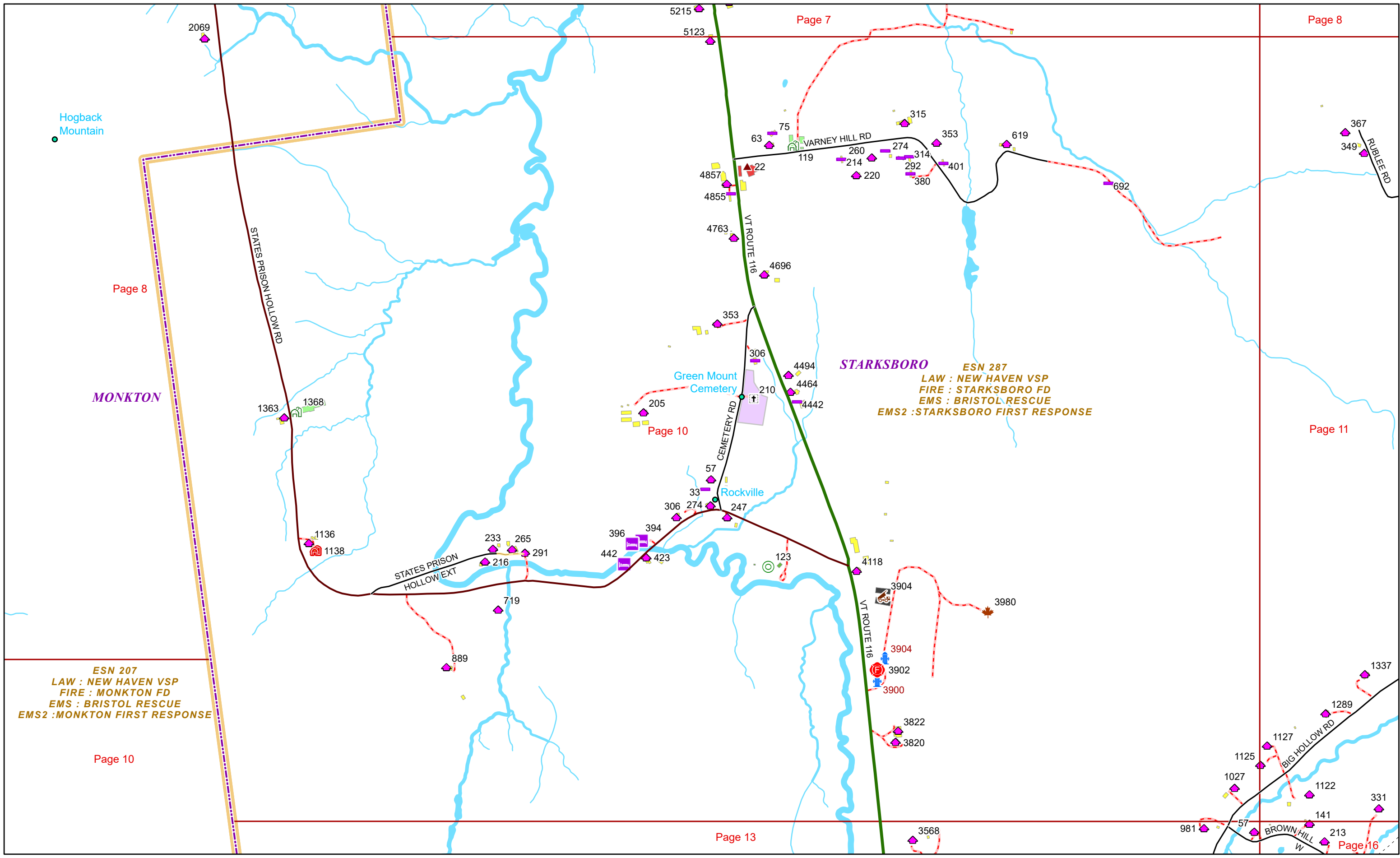
HUNTINGTON

Shaker Mountain



9/16/2024

STARKSBORO



ESN 207
LAW : NEW HAVEN VSP
FIRE : MONKTON FD
EMS : BRISTOL RESCUE
EMS2 : MONKTON FIRST RESPONSE

ESN 287
LAW : NEW HAVEN VSP
FIRE : STARKSBORO FD
EMS : BRISTOL RESCUE
EMS2 : STARKSBORO FIRST RESPONSE



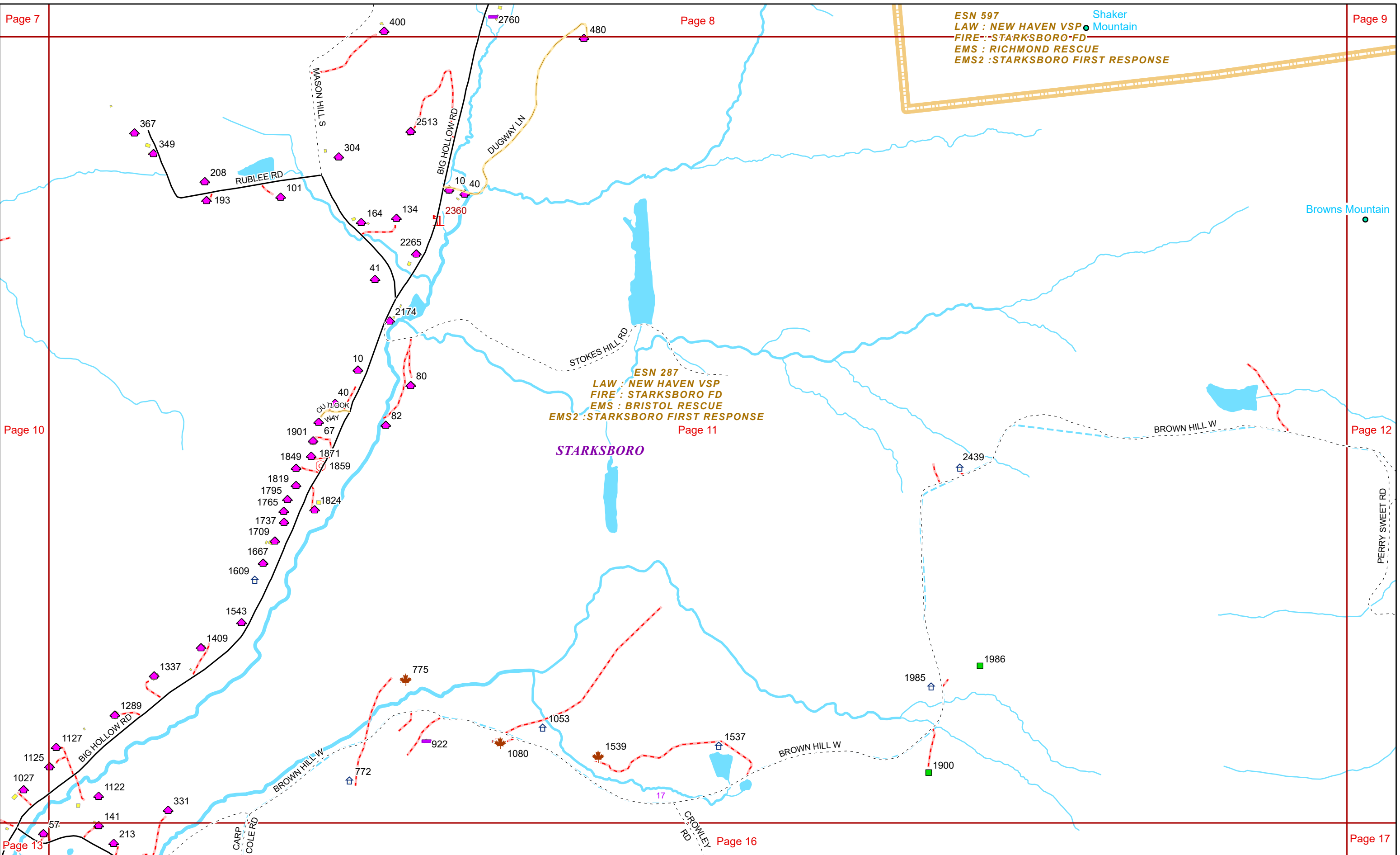
0 0.15 0.3 0.6 Miles 1 inch equals 833 feet

9/16/2024

STARKSBORO

Page: 10

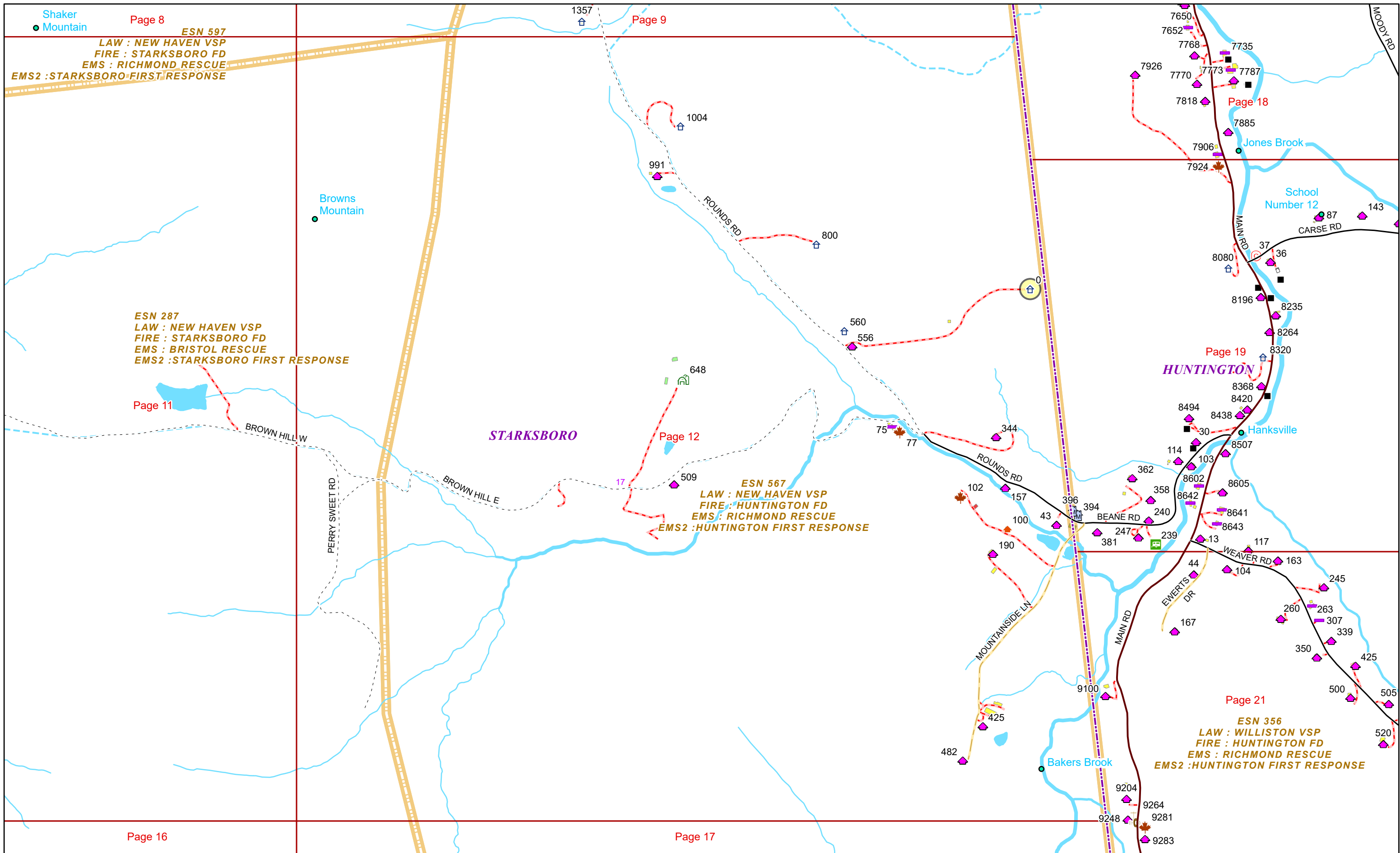
ESN 597
 LAW : NEW HAVEN VSP
 FIRE : STARKSBORO-FD
 EMS : RICHMOND RESCUE
 EMS2 : STARKSBORO FIRST RESPONSE



0 0.15 0.3 0.6 Miles 1 inch equals 833 feet

9/16/2024

STARKSBORO



Shaker Mountain
Page 8
ESN 597
LAW : NEW HAVEN VSP
FIRE : STARKSBORO FD
EMS : RICHMOND RESCUE
EMS2 : STARKSBORO FIRST RESPONSE

ESN 287
LAW : NEW HAVEN VSP
FIRE : STARKSBORO FD
EMS : BRISTOL RESCUE
EMS2 : STARKSBORO FIRST RESPONSE

ESN 567
LAW : NEW HAVEN VSP
FIRE : HUNTINGTON FD
EMS : RICHMOND RESCUE
EMS2 : HUNTINGTON FIRST RESPONSE

ESN 356
LAW : WILLISTON VSP
FIRE : HUNTINGTON FD
EMS : RICHMOND RESCUE
EMS2 : HUNTINGTON FIRST RESPONSE


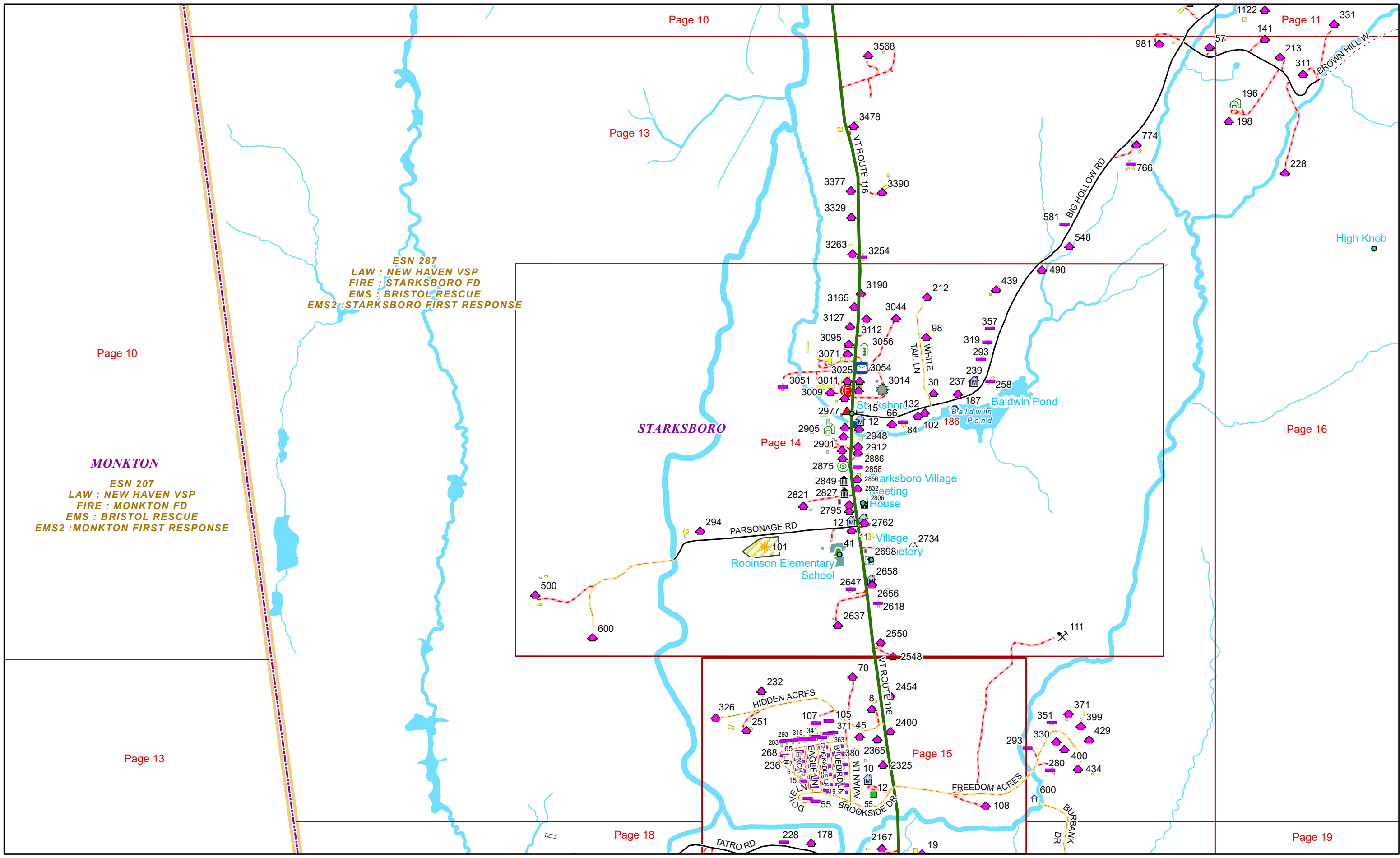


0 0.15 0.3 0.6 Miles 1 inch equals 833 feet

9/16/2024

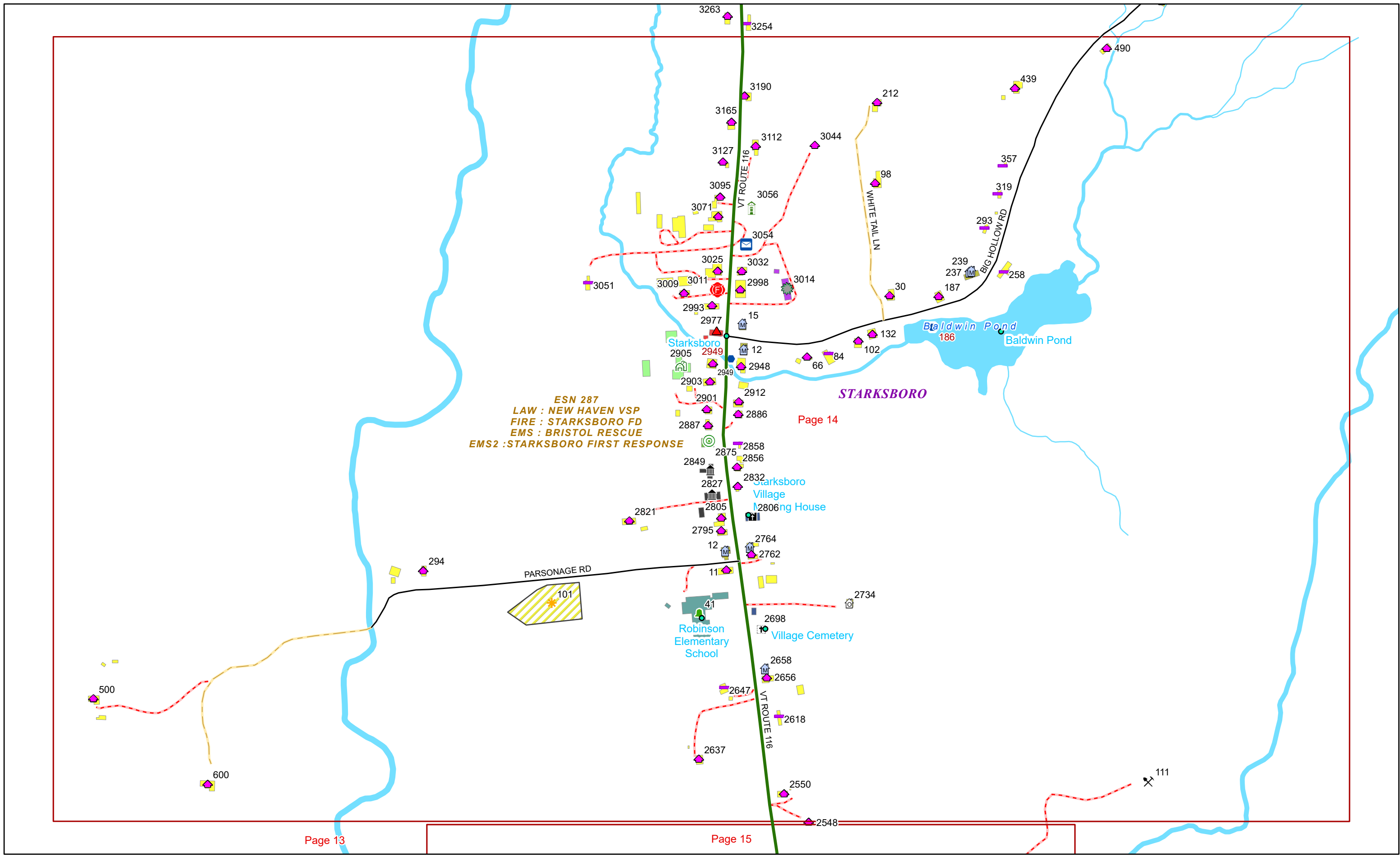
STARKSBORO

Page: 12



9/16/2024

STARKSBORO




ESN 287
 LAW : NEW HAVEN VSP
 FIRE : STARKSBORO FD
 EMS : BRISTOL RESCUE
 EMS2 : STARKSBORO FIRST RESPONSE

Page 14

Page 13

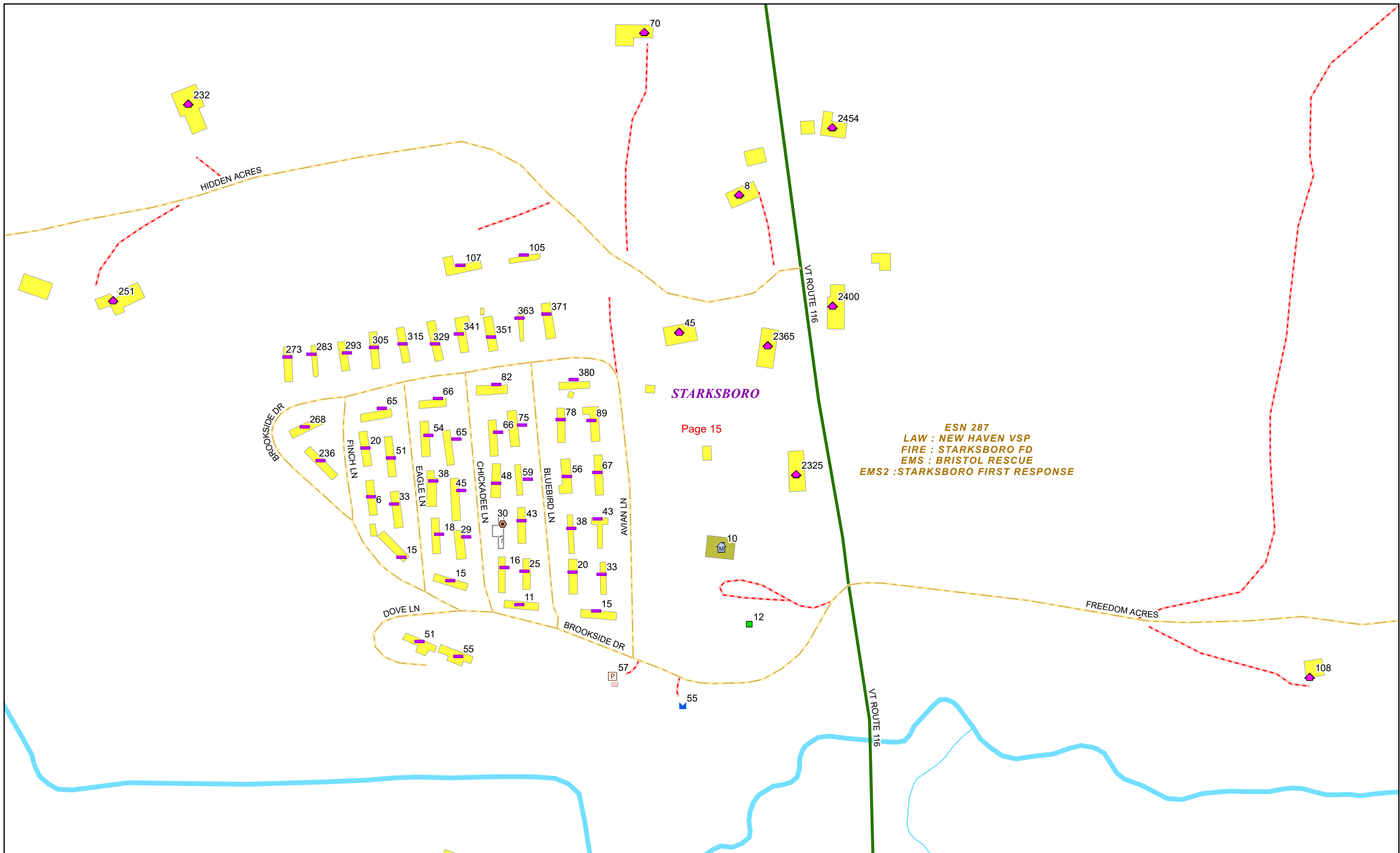
Page 15



9/16/2024

STARKSBORO

Page: 14



STARKSBORO

Page 15

ESN 287
 LAW : NEW HAVEN VSP
 FIRE : STARKSBORO FD
 EMS : BRISTOL RESCUE
 EMS2 : STARKSBORO FIRST RESPONSE



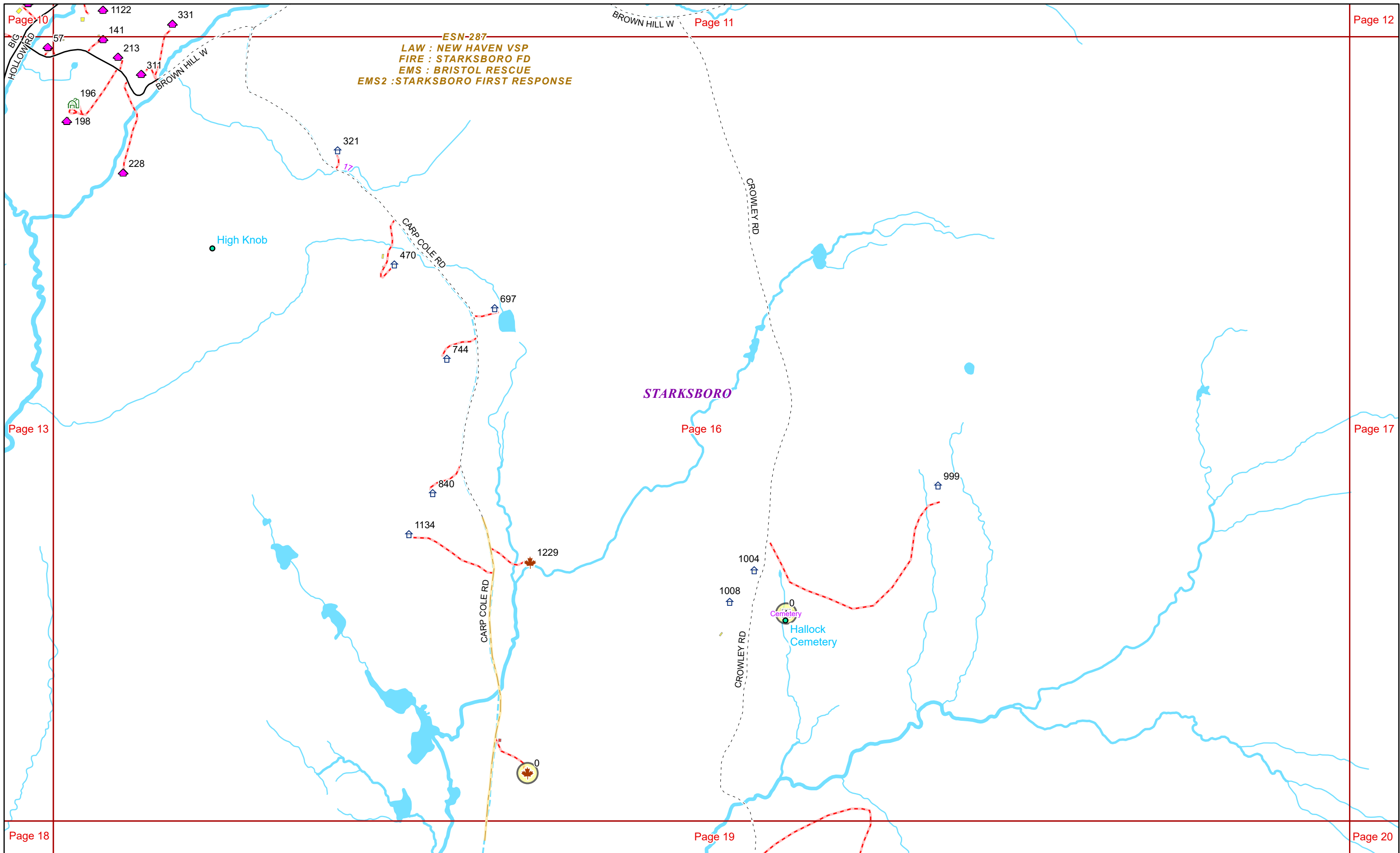
0 0.03 0.06 0.11 Miles

1 inch equals 167 feet

9/16/2024

STARKSBORO

Page: 15



0 0.15 0.3 0.6 Miles 1 inch equals 833 feet

9/16/2024

STARKSBORO

Page: 16

ESN 567
LAW : NEW HAVEN VSP
FIRE : HUNTINGTON FD
EMS : RICHMOND RESCUE
EMS2 : HUNTINGTON FIRST RESPONSE

HUNTINGTON
ESN 356
LAW : WILLISTON VSP
FIRE : HUNTINGTON FD
EMS : RICHMOND RESCUE
EMS2 : HUNTINGTON FIRST RESPONSE

STARKSBORO
ESN 287
LAW : NEW HAVEN VSP
FIRE : STARKSBORO FD
EMS : BRISTOL RESCUE
EMS2 : STARKSBORO FIRST RESPONSE

BUELS GORE
ESN 466
LAW : WILLISTON VSP
FIRE : STARKSBORO FD
EMS : BRISTOL RESCUE
EMS2 : STARKSBORO FIRST RESPONSE

Hillsboro Mountain

Beaver Meadow Brook

MAIN RD

GORE RD

RIVER RUN
 VAN DINE DR

VT ROUTE 17



0 0.15 0.3 0.6 Miles 1 inch equals 833 feet

9/16/2024

STARKSBORO

Page: 17

East Mountain

Page 13

ESN 207
 LAW : NEW HAVEN VSP
 FIRE : MONKTON FD
 EMS : BRISTOL RESCUE
 EMS2 : MONKTON FIRST RESPONSE
MONKTON

ESN 287
 LAW : NEW HAVEN VSP
 FIRE : STARKSBORO FD
 EMS : BRISTOL RESCUE
 EMS2 : STARKSBORO FIRST RESPONSE

Hogback Mountains

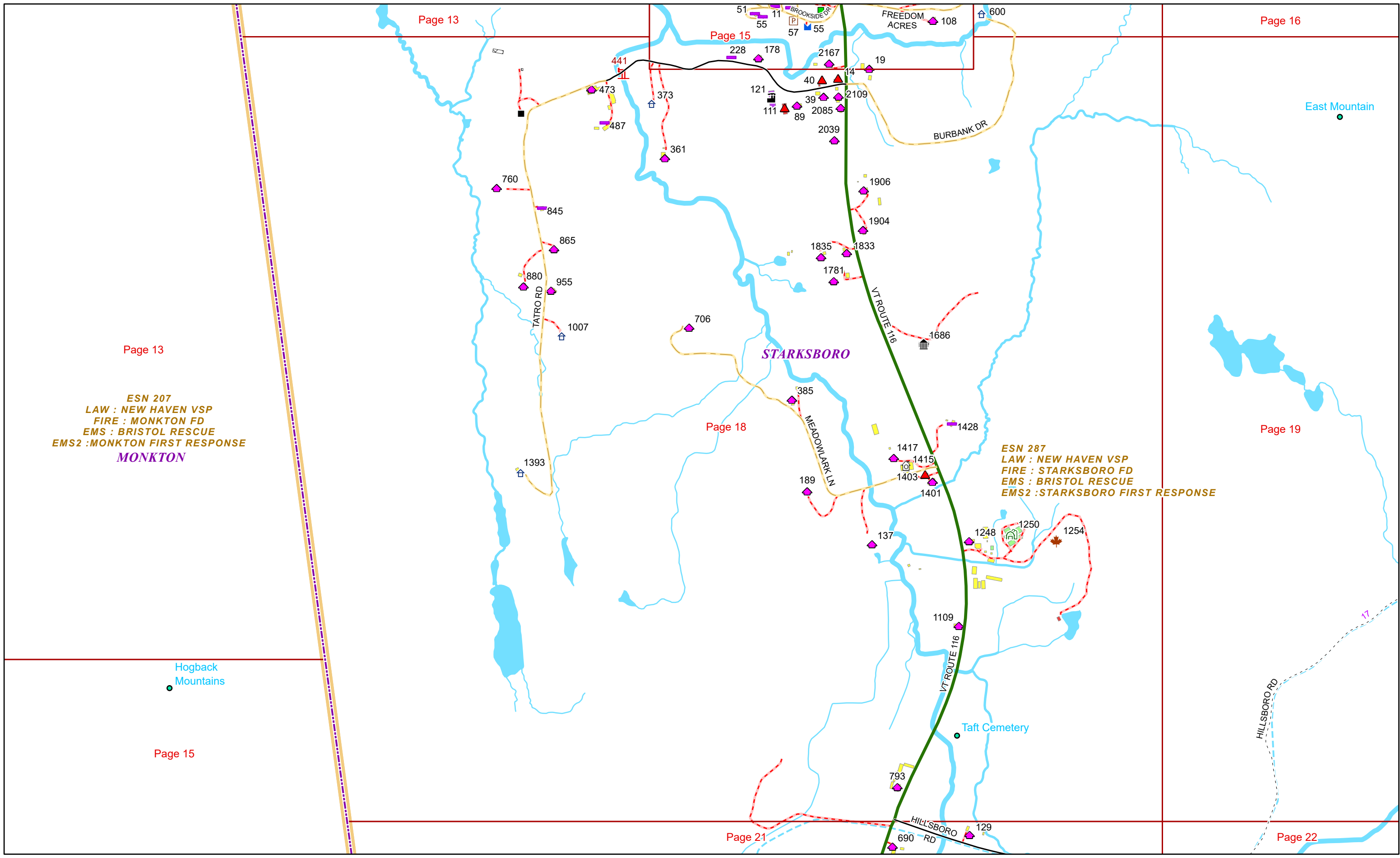
HILLSBORO RD

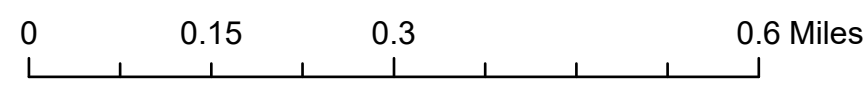
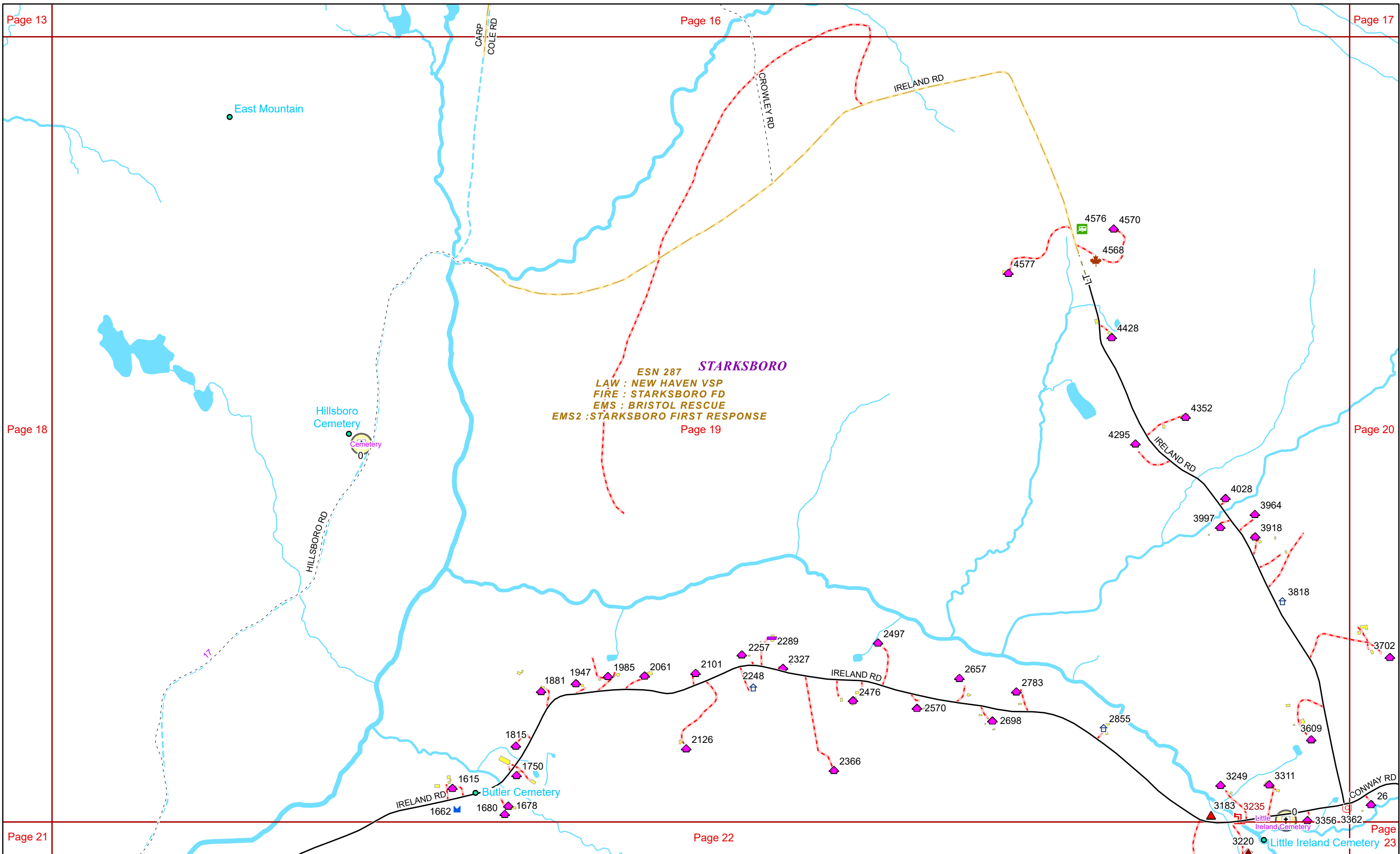


0 0.15 0.3 0.6 Miles 1 inch equals 833 feet

9/16/2024

STARKSBORO

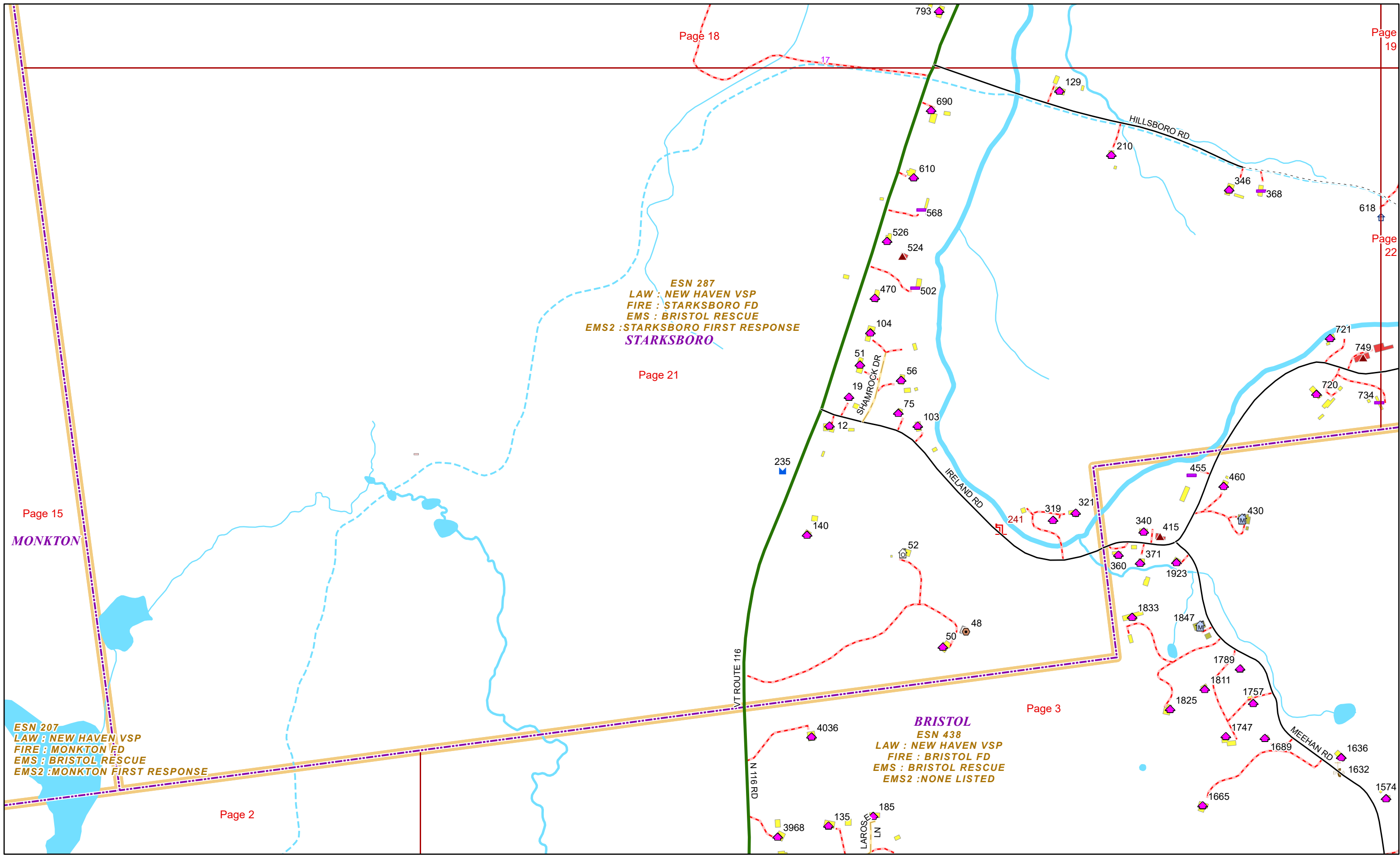




1 inch equals 833 feet

9/16/2024

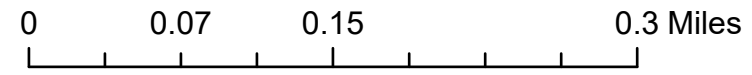
STARKSBORO



ESN 287
 LAW : NEW HAVEN VSP
 FIRE : STARKSBORO FD
 EMS : BRISTOL RESCUE
 EMS2 : STARKSBORO FIRST RESPONSE
STARKSBORO

ESN 207
 LAW : NEW HAVEN VSP
 FIRE : MONKTON FD
 EMS : BRISTOL RESCUE
 EMS2 : MONKTON FIRST RESPONSE

BRISTOL
 ESN 438
 LAW : NEW HAVEN VSP
 FIRE : BRISTOL FD
 EMS : BRISTOL RESCUE
 EMS2 : NONE LISTED


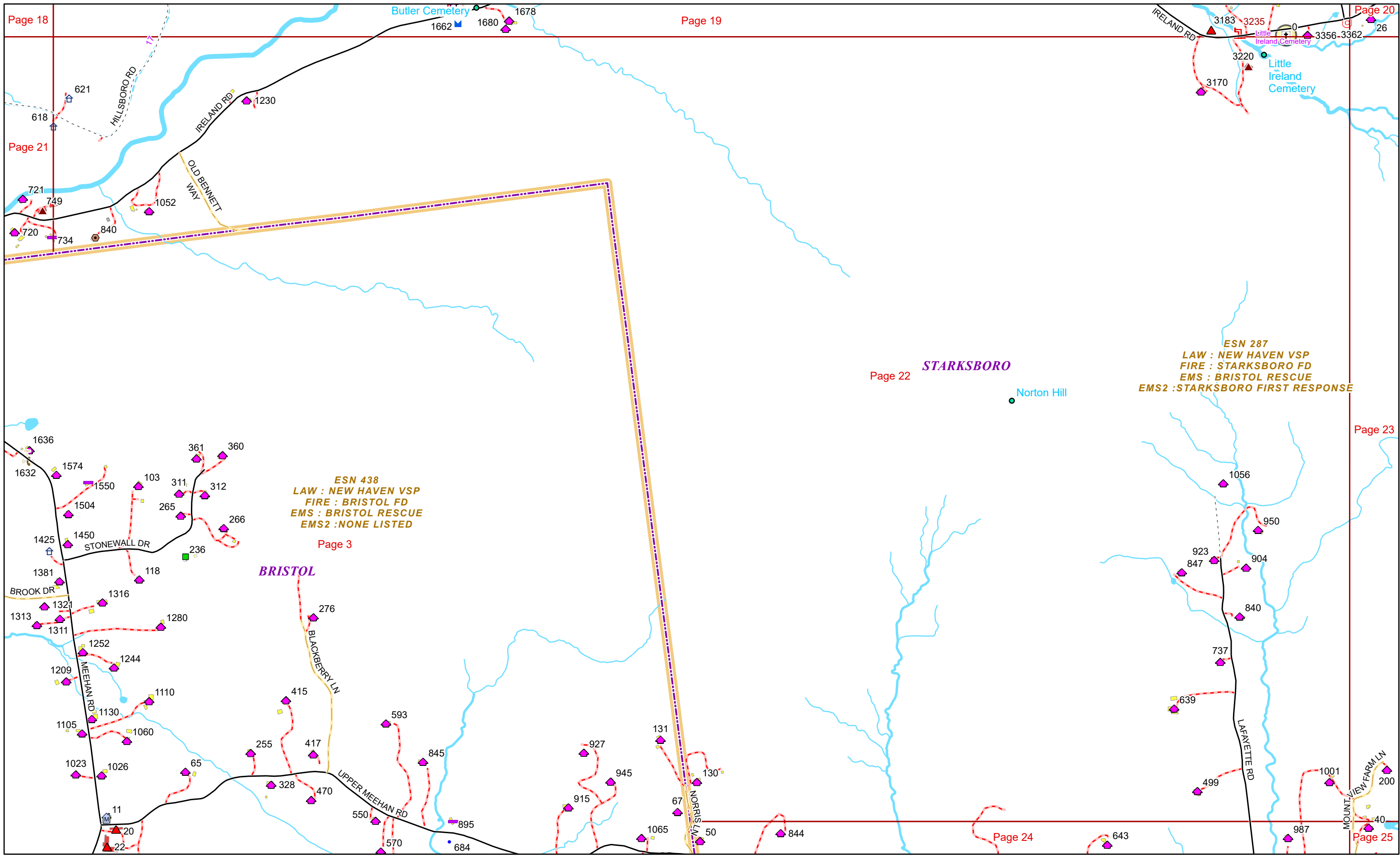


1 inch equals 500 feet

9/16/2024

STARKSBORO

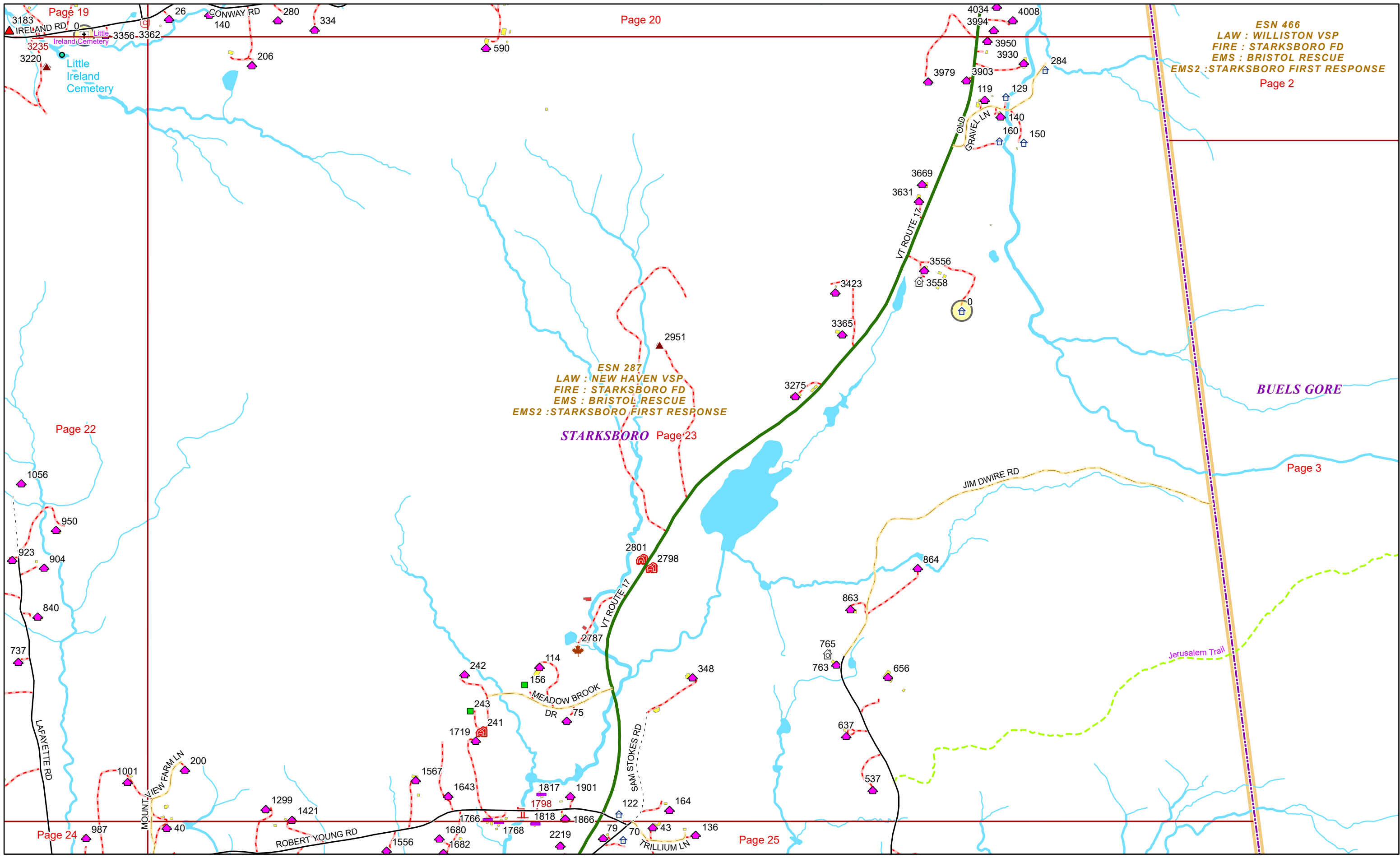
Page: 21



9/16/2024

STARKSBORO

Page: 22



ESN 466
LAW : WILLISTON VSP
FIRE : STARKSBORO FD
EMS : BRISTOL RESCUE
EMS2 : STARKSBORO FIRST RESPONSE
Page 2

ESN 287
LAW : NEW HAVEN VSP
FIRE : STARKSBORO FD
EMS : BRISTOL RESCUE
EMS2 : STARKSBORO FIRST RESPONSE
STARKSBORO Page 23

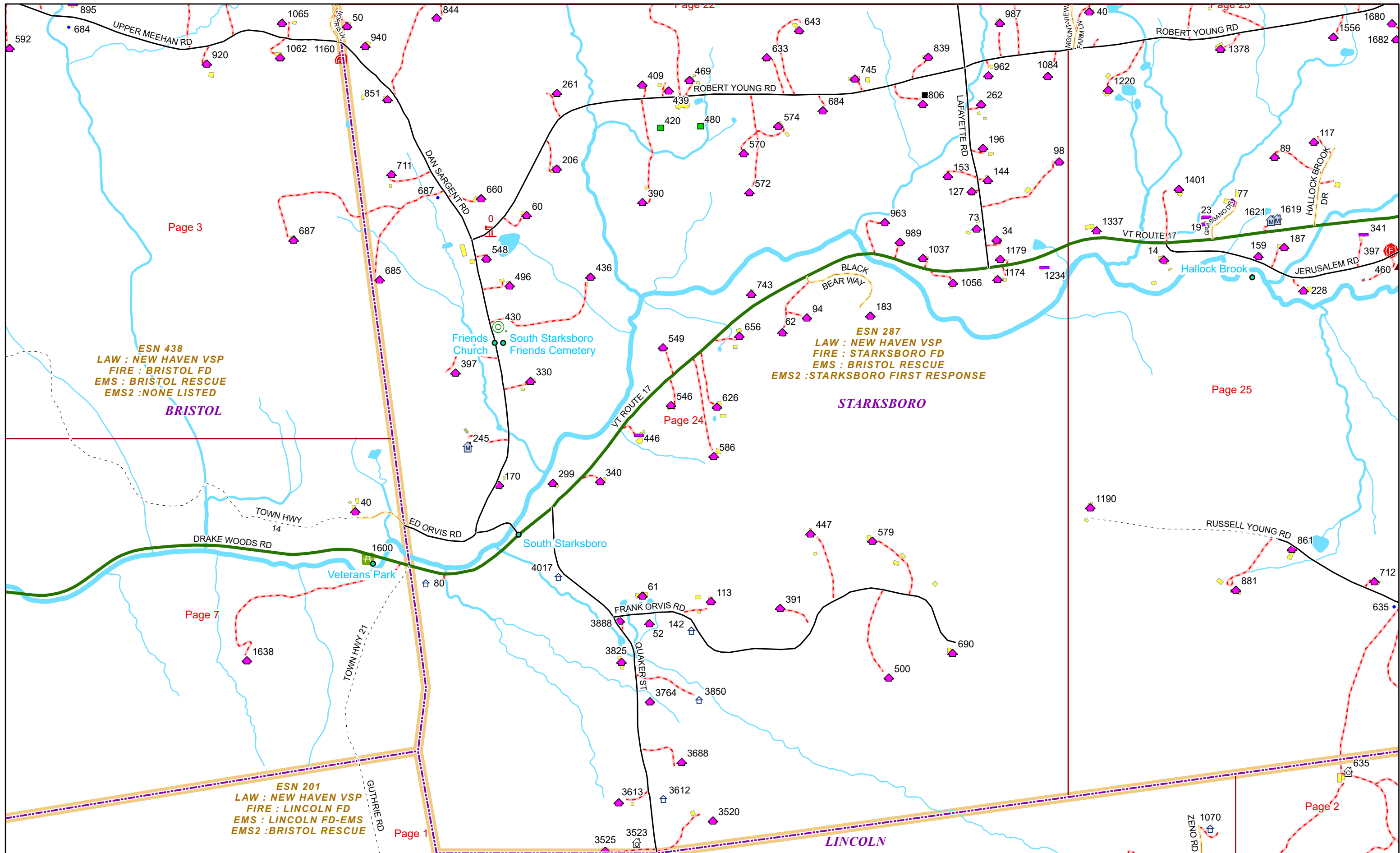


0 0.15 0.3 0.6 Miles 1 inch equals 833 feet

9/16/2024

STARKSBORO

Page: 23



ESN 438
 LAW : NEW HAVEN VSP
 FIRE : BRISTOL FD
 EMS : BRISTOL RESCUE
 EMS2 : NONE LISTED

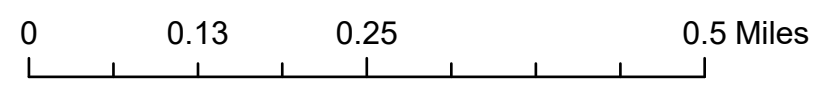
BRISTOL

ESN 287
 LAW : NEW HAVEN VSP
 FIRE : STARKSBORO FD
 EMS : BRISTOL RESCUE
 EMS2 : STARKSBORO FIRST RESPONSE

STARKSBORO

ESN 201
 LAW : NEW HAVEN VSP
 FIRE : LINCOLN FD
 EMS : LINCOLN FD-EMS
 EMS2 : BRISTOL RESCUE

LINCOLN

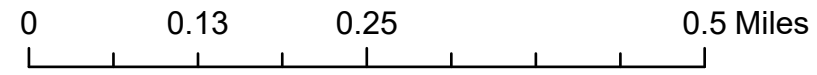
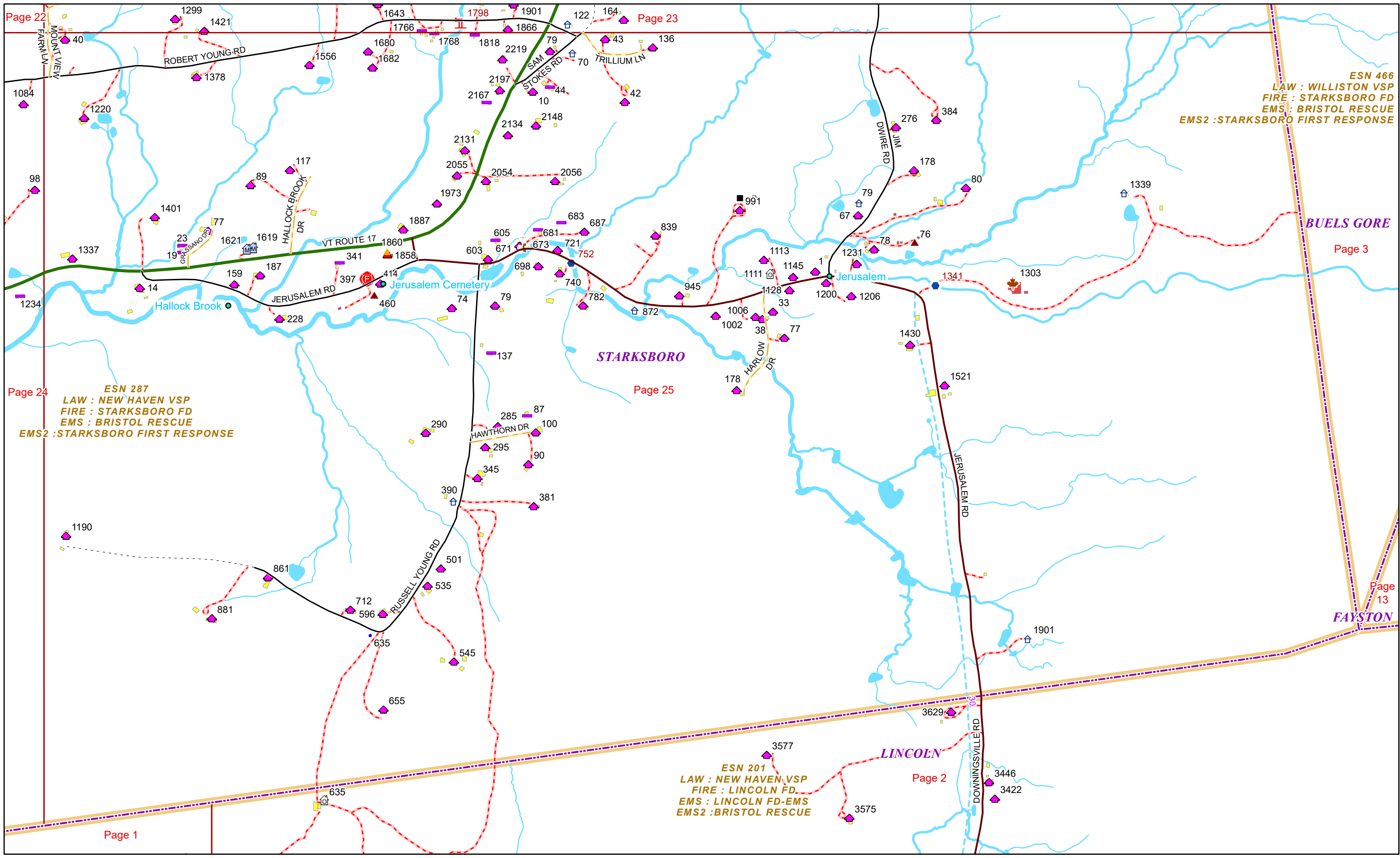


1 inch equals 750 feet

9/16/2024

STARKSBORO

Page: 24



1 inch equals 750 feet

9/16/2024

STARKSBORO