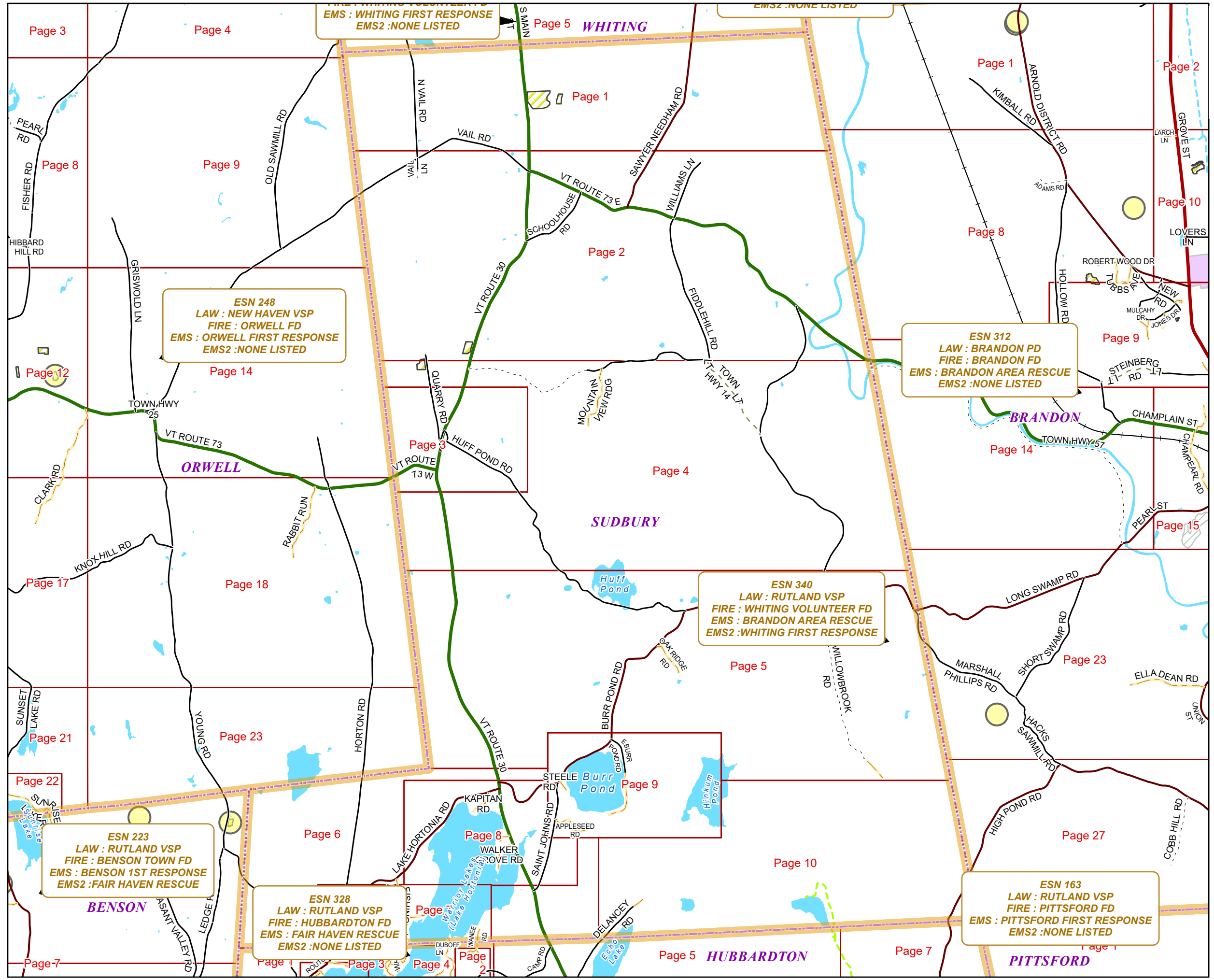


**SUDBURY**




**E911 Mapbook with GIS Data**  
 Use constraints: The 911 related data layers (Esites, Landmarks, Roads, Driveways, Footprints, Atlas Sheets, ESZ, etc.) were developed and designed for 911 purposes only. The user should understand that the nature of the 911 data layers means they are never complete. Each municipal government is responsible for maintenance of the 911 database. Other data (non-911 related) used in the Vermont 911 Mapbook is acquired from the Vermont Center for Geographic Information (VCGI) ([vcgi.vermont.gov](http://vcgi.vermont.gov)) and other Vermont organizations.

**Disclaimer:**  
 This Vermont 911 Mapbook and Public GIS data is for general reference only. Data layers that appear on the map may or may not be accurate, current, or otherwise reliable. The Enhanced 911 Board and the State of Vermont make no representations of any kind, including but not limited to the warranties of merchantability or fitness for a particular use, nor are any such warranties to be implied with respect to the GIS data and Mapbook.

**For questions/updates, contact:**  
 Vermont Enhanced 911 Board  
 6 Baldwin St – 2nd Floor  
 Montpelier VT 05633-7960

Phone: 802-828-4911  
 Email: [e911.info@vermont.gov](mailto:e911.info@vermont.gov)  
 Web site: [e911.vermont.gov](http://e911.vermont.gov)



























9/16/2024



























































# Legend





























## ESITES




























### SITETYPE

-  \*\*COMMERCIAL
-  \*\*CULTURAL
-  \*\*EDUCATIONAL
-  \*\*GOVERNMENT
-  \*\*INDUSTRIAL
-  \*\*OTHER COMMERCIAL
-  \*\*PUBLIC GATHERING
-  \*\*UTILITY
-  ABANDONED
-  ACCESS POINT
-  ACCESSORY BARN
-  ACCESSORY BUILDING
-  AIR SUPPORT / MAINTENANCE FACILITY
-  AIR TRAFFIC CONTROL CENTER / COMMAND CENTER
-  AIRPORT TERMINAL
-  AMBULANCE SERVICE
-  AUDITORIUM / CONCERT HALL / THEATER / OPERA HOUSE
-  BANK
-  BOAT RAMP / DOCK
-  BORDER CROSSING
-  BORDER PATROL
-  BREWERY
-  BUS STATION / DISPATCH FACILITY
-  CAMP
-  CAMPGROUND
-  CEMETERY

-  CITY / TOWN HALL
-  COAST GUARD
-  COLLEGE / UNIVERSITY
-  COMMERCIAL CONSTRUCTION SERVICE
-  COMMERCIAL FARM
-  COMMERCIAL GARAGE
-  COMMERCIAL W/RESIDENCE
-  COMMUNICATION BOX
-  COMMUNICATION TOWER
-  COMMUNITY / RECREATION FACILITY
-  CONDOMINIUM
-  COURT HOUSE
-  CUSTOMS SERVICE
-  DAY CARE FACILITY
-  DEVELOPMENT SITE
-  EBS TOWER
-  EMERGENCY PHONE / CALLBOX
-  FAIR / EXHIBITION/ RODEO GROUNDS
-  FERRY TERMINAL / DISPATCH FACILITY
-  FIRE STATION
-  FISH FARM / HATCHERY
-  FITNESS FACILITY
-  FOOD DISTRIBUTION CENTER
-  GAS STATION
-  GATED W/BUILDING
-  GATED W/O BUILDING
-  GOLF COURSE
-  GRAVEL PIT / QUARRY / MINE




















-  GREENHOUSE / NURSERY
-  GROCERY STORE
-  HARBOR / MARINA
-  HAZARDOUS MATERIALS FACILITY
-  HAZARDOUS STORAGE FACILITY
-  HEALTH CLINIC
-  HELIPAD / HELIPORT / HELISPOT
-  HISTORIC SITE / POINT OF INTEREST
-  HOSPITAL / MEDICAL CENTER
-  HOUSE OF WORSHIP
-  HYDROELECTRIC FACILITY
-  ICE ARENA
-  INSTITUTIONAL RESIDENCE / DORM / BARRACKS
-  LANDFILL
-  LAW ENFORCEMENT
-  LIBRARY
-  LODGING B&B / HOTEL / MOTEL / INN
-  LOOKOUT TOWER
-  LUMBER MILL / SAW MILL
-  MANUFACTURING FACILITY
-  MOBILE HOME
-  MORGUE
-  MULTI-FAMILY DWELLING
-  MUSEUM
-  NATIONAL GUARD /
-  NUCLEAR FACILITY
-  NURSING HOME / LONG TERM CARE
-  OFFICE BUILDING

-  OIL / GAS FACILITY
-  OTHER
-  OTHER RESIDENTIAL
-  OUTPATIENT CLINIC
-  PARK AND RIDE / COMMUTER
-  PHARMACY
-  PICNIC AREA
-  POST OFFICE
-  PRISON / CORRECTIONAL FACILITY
-  PRIVATE AND EXPRESS SHIPPING FACILITY
-  PSAP
-  PUBLIC BEACH
-  PUBLIC TELEPHONE
-  PUBLIC WATER SUPPLY INTAKE
-  PUBLIC WATER SUPPLY WELL
-  PUMP STATION
-  RACE TRACK / DRAGSTRIP
-  RAILROAD STATION
-  RESIDENTIAL FARM
-  REST STOP / ROADSIDE PARK
-  RESTAURANT
-  RETAIL FACILITY
-  RV HOOKUP
-  SCHOOL K / 12
-  SEASONAL HOME
-  SHOOTING RANGE
-  SINGLE FAMILY DWELLING
-  SKI AREA / ALPINE





-  SOLAR FACILITY
-  SPORTS ARENA /
-  STATE CAPITOL
-  STATE GARAGE
-  STATE GOVERNMENT FACILITY
-  STATE PARK
-  STORAGE UNITS
-  SUBSTATION
-  SUGARHOUSE
-  TEMPORARY STRUCTURE
-  TOWN GARAGE
-  TOWN OFFICE
-  TRAILHEAD
-  TRANSFER STATION
-  UNKNOWN
-  US FOREST FACILITY
-  US GOVERNMENT FACILITY
-  UTILITY POLE W/PHONE
-  VETERINARY HOSPITAL / CLINIC
-  VISITOR / INFORMATION CENTER
-  WAREHOUSE
-  WASTE / BIOMASS FACILITY
-  WASTEWATER TREATMENT PLANT
-  WATER TANK
-  WATER TOWER
-  WIND FACILITY / WIND TOWER
-  YOUTH CAMP

# Legend

## Roads

-  Interstate Highway
-  US Highway
-  State Highway
-  Town Highway Class 1
-  Town Highway Class 2
-  Town Highway Class 3
-  Town Highway Class 4
-  Private
-  Driveway
-  Discontinued Road
-  Legal Trail
-  Ferry
-  Military - no public access
-  National Forest Highway
-  State Forest Highway
-  Proposed
-  Rivers
-  Driveways
- 


## Hydrants

-  Drafting Site
-  Dry Hydrant
-  Municipal Hydrant
-  Pressurized Hydrant

## Townline





## Emergency Service Zones



## FootPrints

-  Airport
-  Solar Field
-  Alpine Trail Easiest
-  Alpine Trail Intermediate
-  Alpine Trail Advanced
-  Alpine Trail Expert
-  Alpine Glade Marked
-  Alpine Glade Not Marked
-  Building
-  Farm
-  Golf Course
-  Quarry
-  Park
-  Shopping Center
-  Stadium/Arena
-  Other

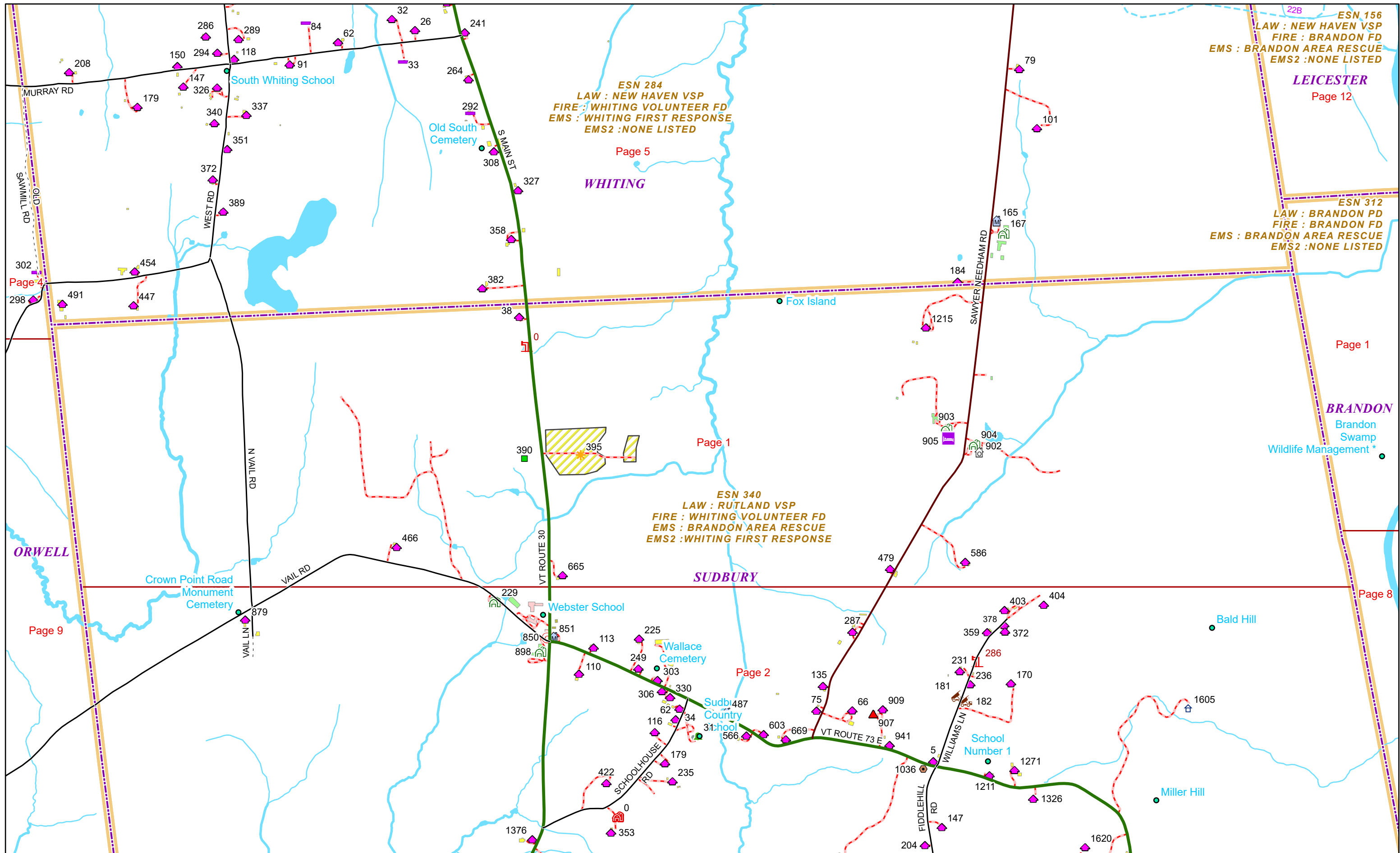
## Addressing Error

-  Orange - Duplicated Addressed Building
-  Yellow - Unnumbered Building

# SUDBURY Road Name Index

| ROAD NAME         | PAGE(S)  |
|-------------------|----------|
| APPLESEED RD      | 9        |
| BLACKSMITH LN     | 3        |
| BURR POND RD      | 5,8,9,23 |
| CATTAIL CV        | 7        |
| CROW BARN RD      | 8        |
| DELANCEY RD       | 10       |
| DUBOFF LN         | 7        |
| E BURR POND RD    | 9        |
| FIDDLEHILL RD     | 2,4      |
| FISHING ACCESS RD | 6,7      |
| HIGH POND RD      | 10,27    |
| HORTON RD         | 6,7,23   |
| HUFF POND RD      | 3,4,5    |
| KAPITAN RD        | 8        |
| LAKE HORTONIA RD  | 1,6,7,8  |
| LONG SWAMP RD     | 5,23     |
| MOUNTAIN VIEW RDG | 4        |
| N VAIL RD         | 1,2      |
| OAK RIDGE RD      | 5        |
| PHILLIPS DR       | 7        |
| QUARRY RD         | 2,3,4    |
| SAINT JOHNS RD    | 6,8,9    |
| SAWYER NEEDHAM RD | 1,2,5    |
| SCHOOLHOUSE RD    | 2        |

| ROAD NAME       | PAGE(S)       |
|-----------------|---------------|
| STEELE RD       | 9             |
| TOWN HWY 14     | 2,4           |
| TOWN HWY 23     | 3             |
| VAIL LN         | 2             |
| VAIL RD         | 1,2,9         |
| VT ROUTE 30     | 1,2,3,4,5,6,8 |
| VT ROUTE 73 E   | 2,4,14        |
| VT ROUTE 73 W   | 3,14          |
| WALKER GROVE RD | 8             |
| WANEE RD        | 7             |
| WHITES PT       | 7             |
| WILLIAMS LN     | 2             |
| WILLOWBROOK RD  | 2,4,5         |
| YOUNG RD        | 4,6           |



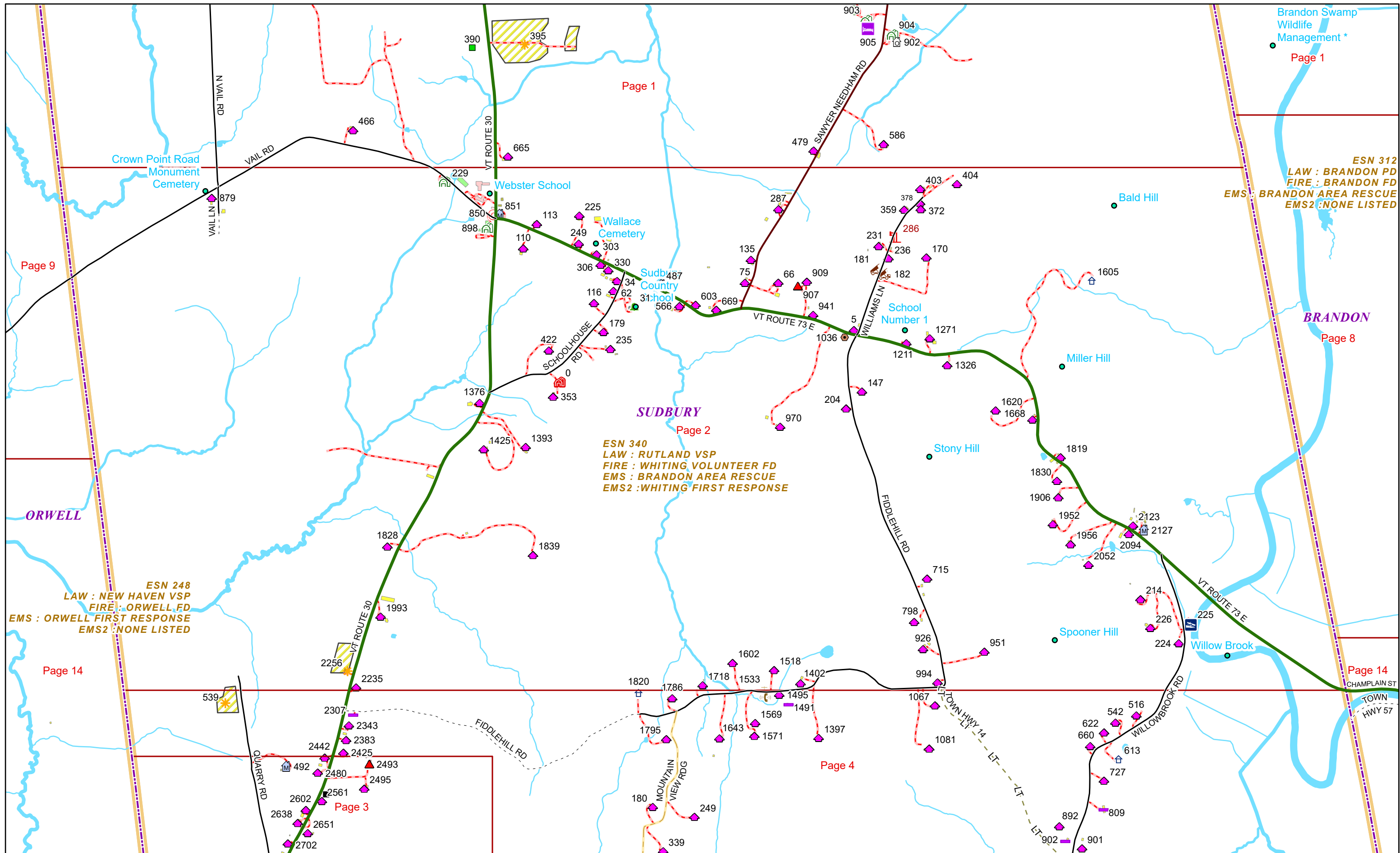
0 0.2 0.4 0.8 Miles

1 inch equals 1,167 feet

9/16/2024

**SUDBURY**

**Page: 1**



Page 9

Page 1


Page 1

Page 2

Page 8

Page 14

Page 14



9/16/2024

**SUDBURY**

**Page: 2**

ESN 248  
LAW : NEW HAVEN VSP  
FIRE : ORWELL FD  
EMS : ORWELL FIRST RESPONSE  
EMS2 : NONE LISTED

ESN 340  
LAW : RUTLAND VSP  
FIRE : WHITING VOLUNTEER FD  
EMS : BRANDON AREA RESCUE  
EMS2 : WHITING FIRST RESPONSE

ESN 312  
LAW : BRANDON PD  
FIRE : BRANDON FD  
EMS : BRANDON AREA RESCUE  
EMS2 : NONE LISTED

Brandon Swamp  
Wildlife  
Management \*

Crown Point Road  
Monument  
Cemetery

Webster School

Wallace  
Cemetery

Sudbury  
Country  
School

School  
Number 1

Bald Hill

Miller Hill

Stony Hill

Spooner Hill

Willow Brook

N VAIL RD

VAIL RD

VT ROUTE 30

VT ROUTE 73 E

FIDDLEHILL RD

FIDDLEHILL RD

MOUNTAIN  
VIEW RDG

TOWN HWY 14

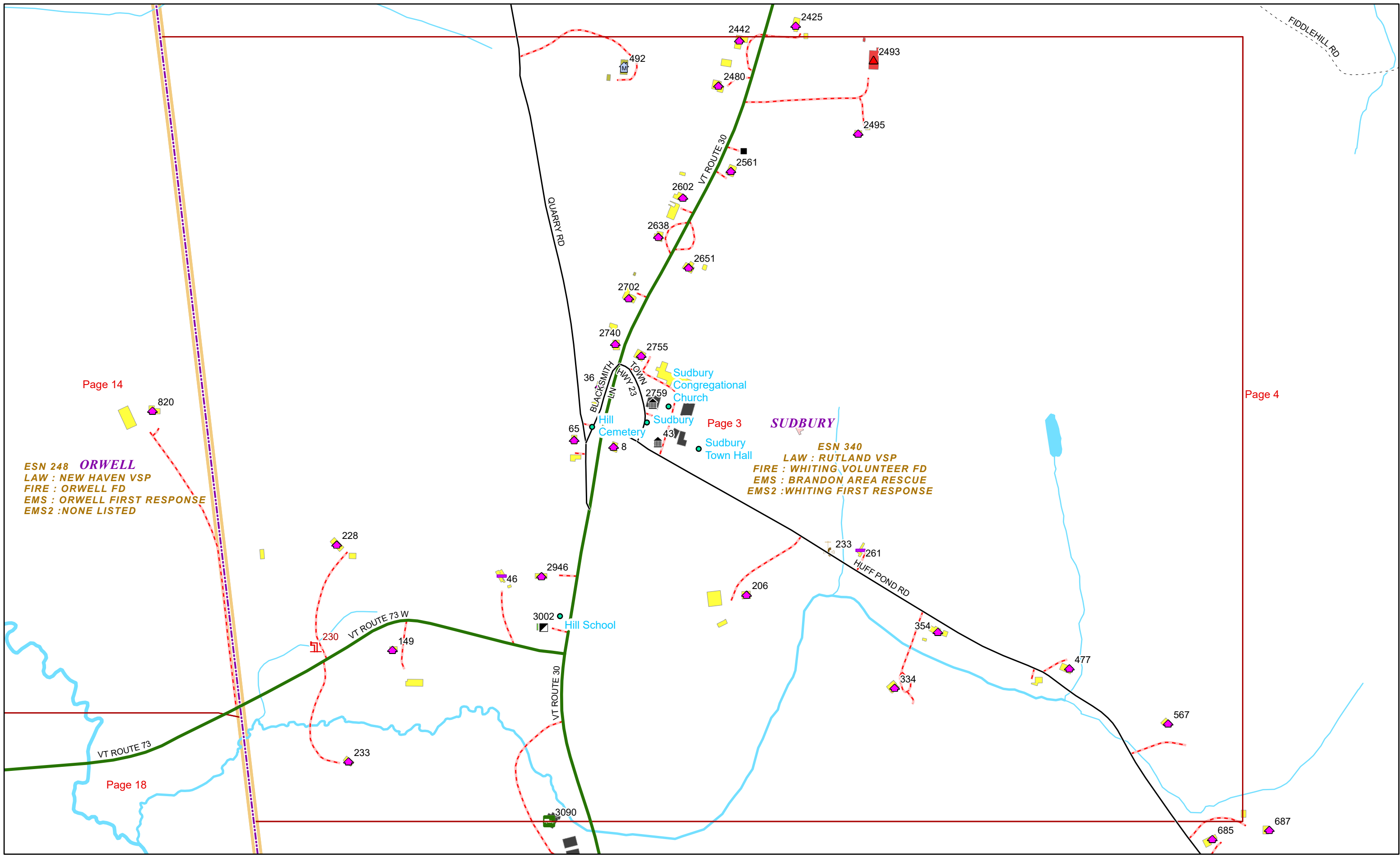
WILLOWROCK RD

CHAMPLAIN ST  
TOWN HWY 57

QUARRY RD

Page 3

Page 4



Page 14

Page 4

ESN 248 **ORWELL**  
 LAW : NEW HAVEN VSP  
 FIRE : ORWELL FD  
 EMS : ORWELL FIRST RESPONSE  
 EMS2 : NONE LISTED

ESN 340  
 LAW : RUTLAND VSP  
 FIRE : WHITING VOLUNTEER FD  
 EMS : BRANDON AREA RESCUE  
 EMS2 : WHITING FIRST RESPONSE

Page 3

Page 18

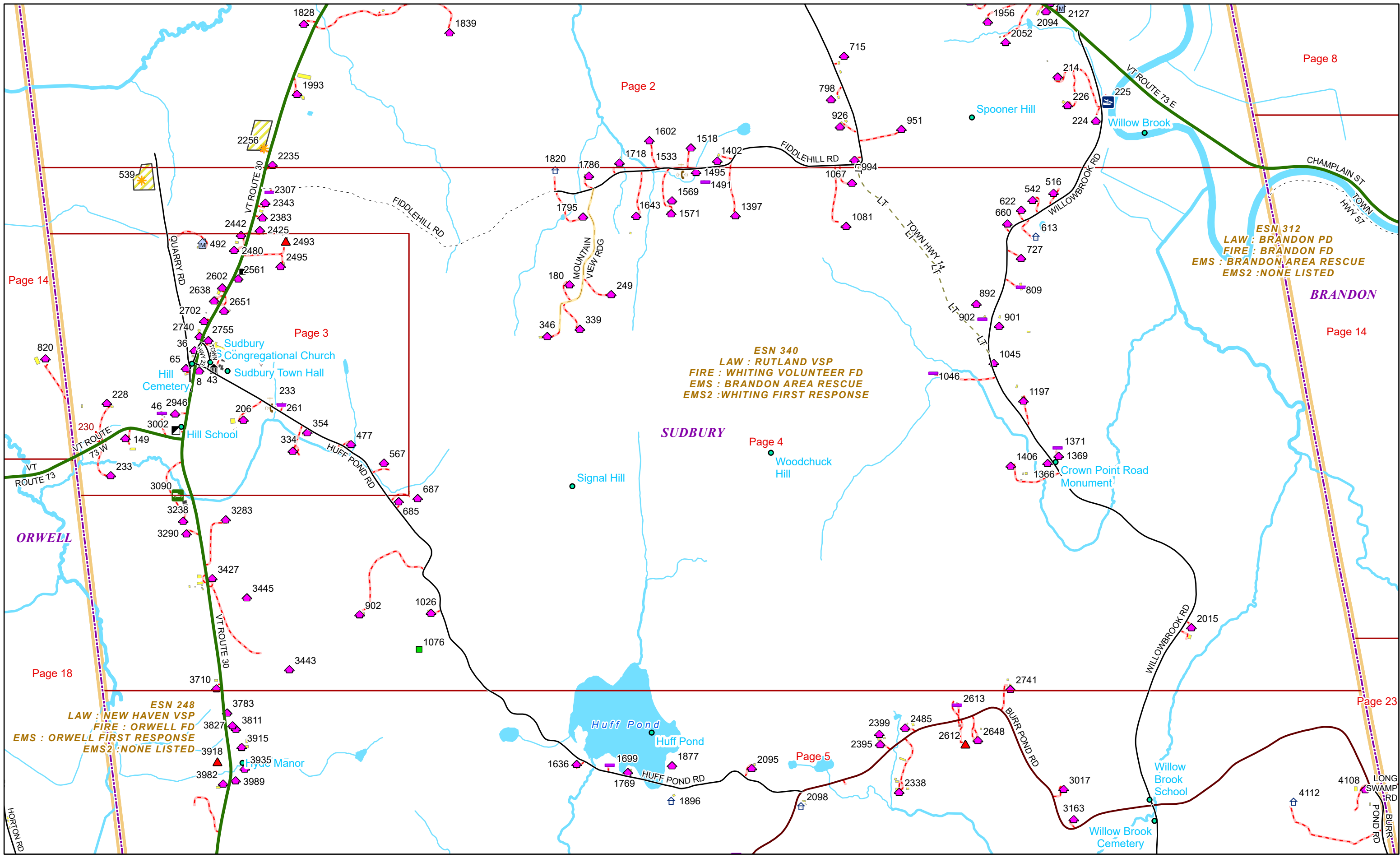


0 0.07 0.15 0.3 Miles 1 inch equals 417 feet

9/16/2024

**SUDBURY**

**Page: 3**



Page 14

Page 2

Page 8

Page 3

Page 4

Page 14

Page 18

Page 23

ESN 312  
 LAW : BRANDON PD  
 FIRE : BRANDON FD  
 EMS : BRANDON AREA RESCUE  
 EMS2 : NONE LISTED

ESN 340  
 LAW : RUTLAND VSP  
 FIRE : WHITING VOLUNTEER FD  
 EMS : BRANDON AREA RESCUE  
 EMS2 : WHITING FIRST RESPONSE

ESN 248  
 LAW : NEW HAVEN VSP  
 FIRE : ORWELL FD  
 EMS : ORWELL FIRST RESPONSE  
 EMS2 : NONE LISTED



0 0.23 0.45 0.9 Miles 1 inch equals 1,250 feet

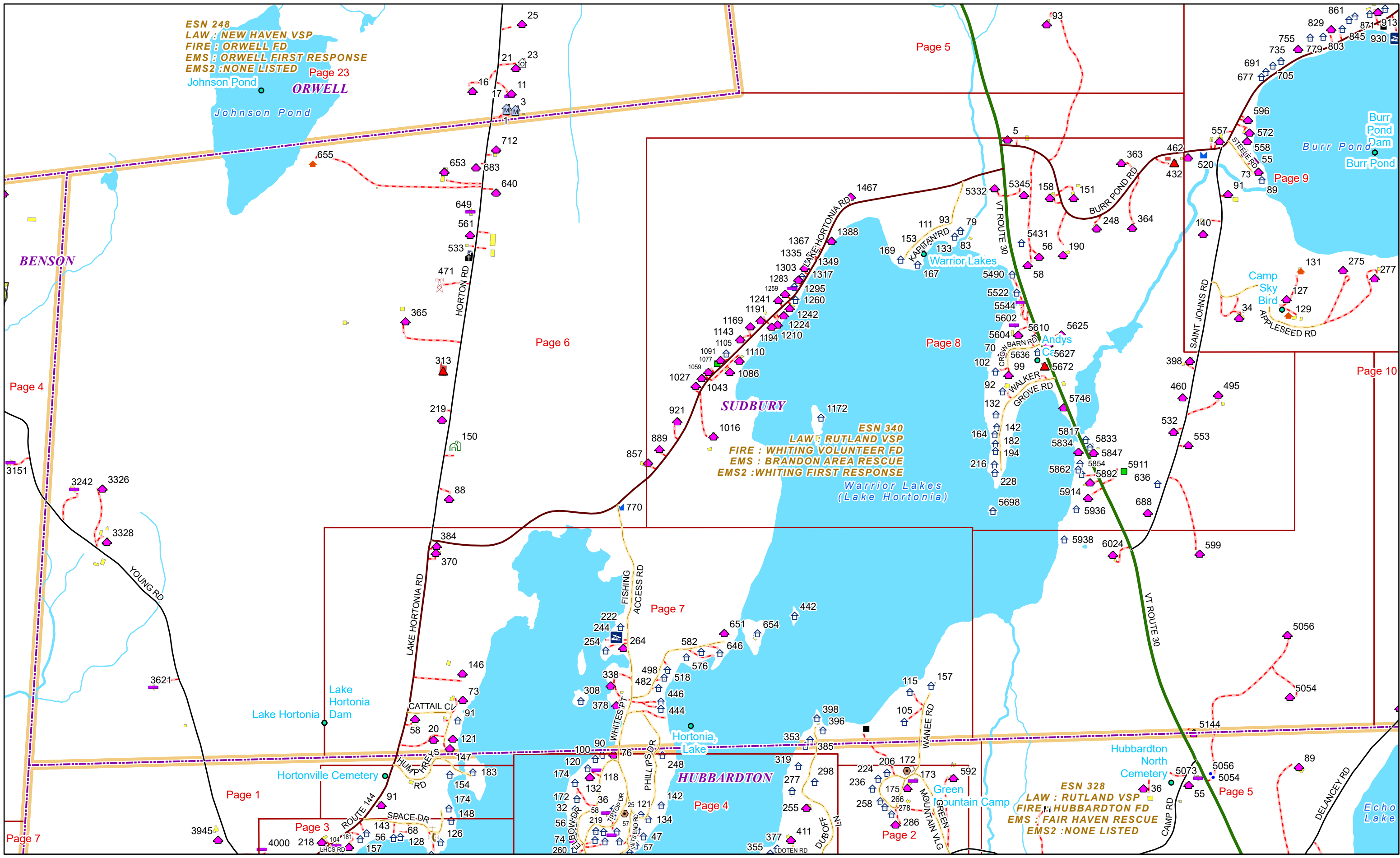
9/16/2024

**SUDBURY**

**Page: 4**







ESN 248  
 LAW : NEW HAVEN VSP  
 FIRE : ORWELL FD  
 EMS : ORWELL FIRST RESPONSE  
 EMS2 : NONE LISTED  
 Page 23

ESN 340  
 LAW : RUTLAND VSP  
 FIRE : WHITING VOLUNTEER FD  
 EMS : BRANDON AREA RESCUE  
 EMS2 : WHITING FIRST RESPONSE

ESN 328  
 LAW : RUTLAND VSP  
 FIRE : HUBBARDTON FD  
 EMS : FAIR HAVEN RESCUE  
 EMS2 : NONE LISTED

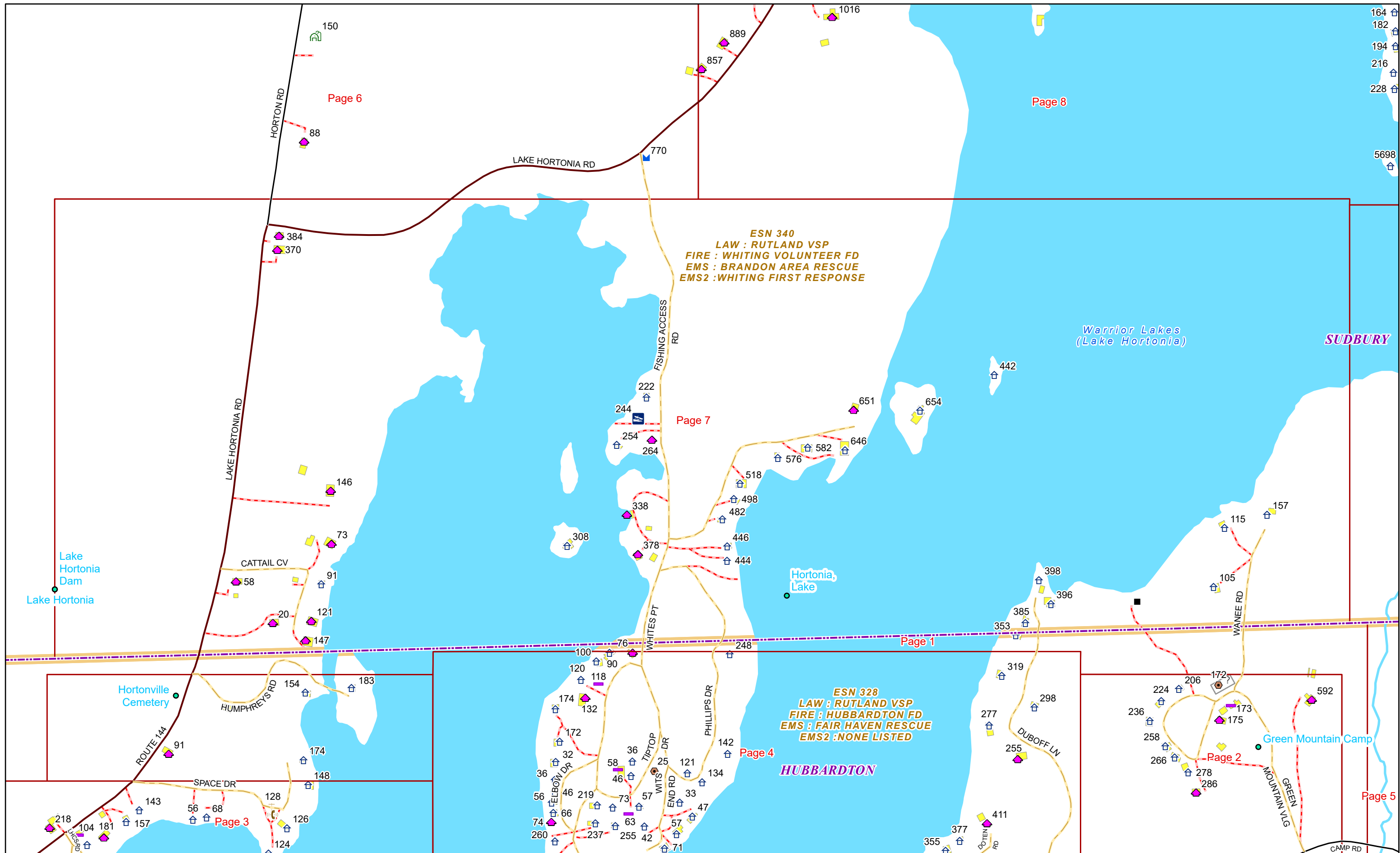


0 0.15 0.3 0.6 Miles 1 inch equals 833 feet

9/16/2024

**SUDBURY**

**Page: 6**

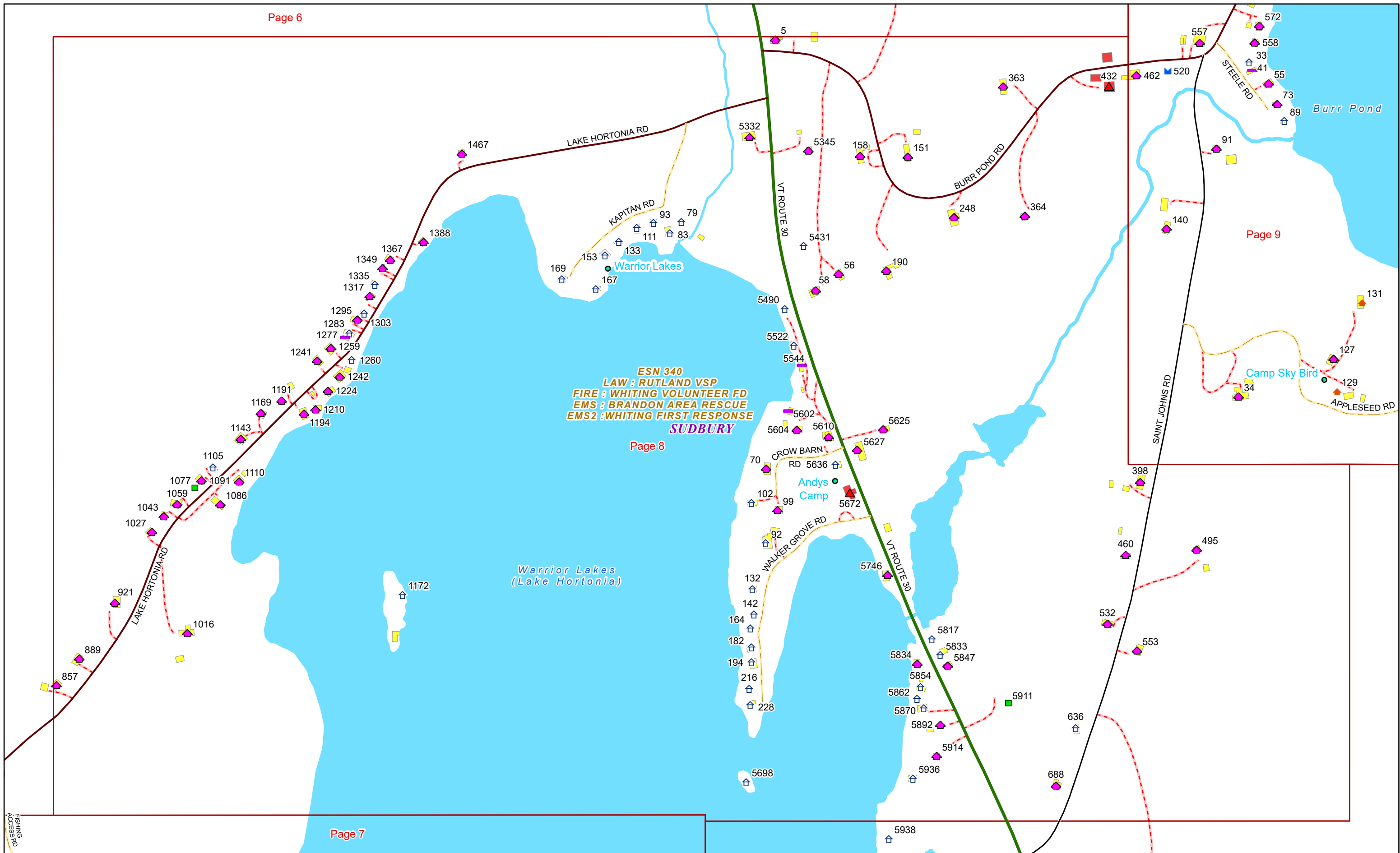


0 0.07 0.15 0.3 Miles 1 inch equals 417 feet

9/16/2024

**SUDBURY**

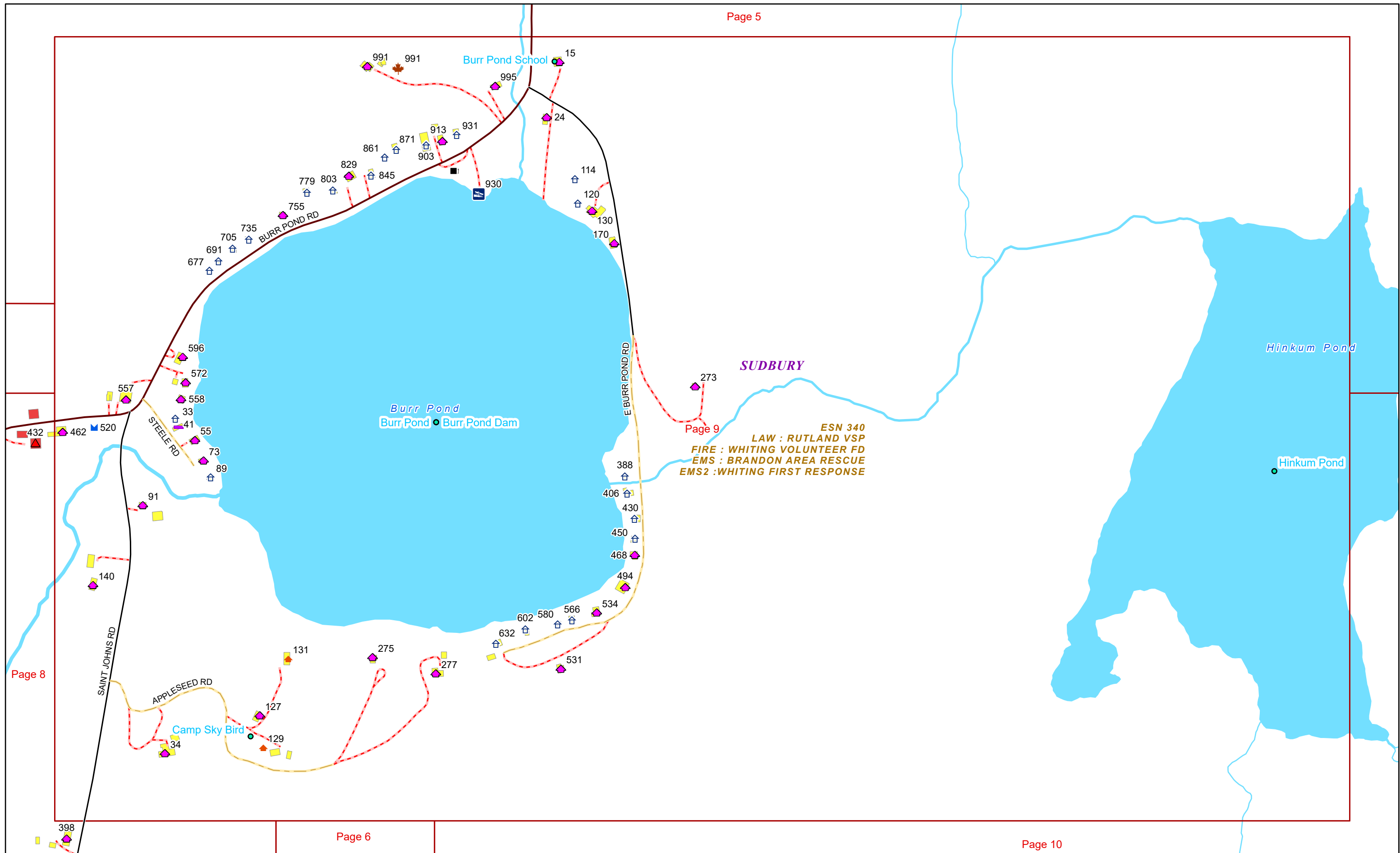
**Page: 7**



0 0.07 0.15 0.3 Miles 1 inch equals 417 feet

9/16/2024

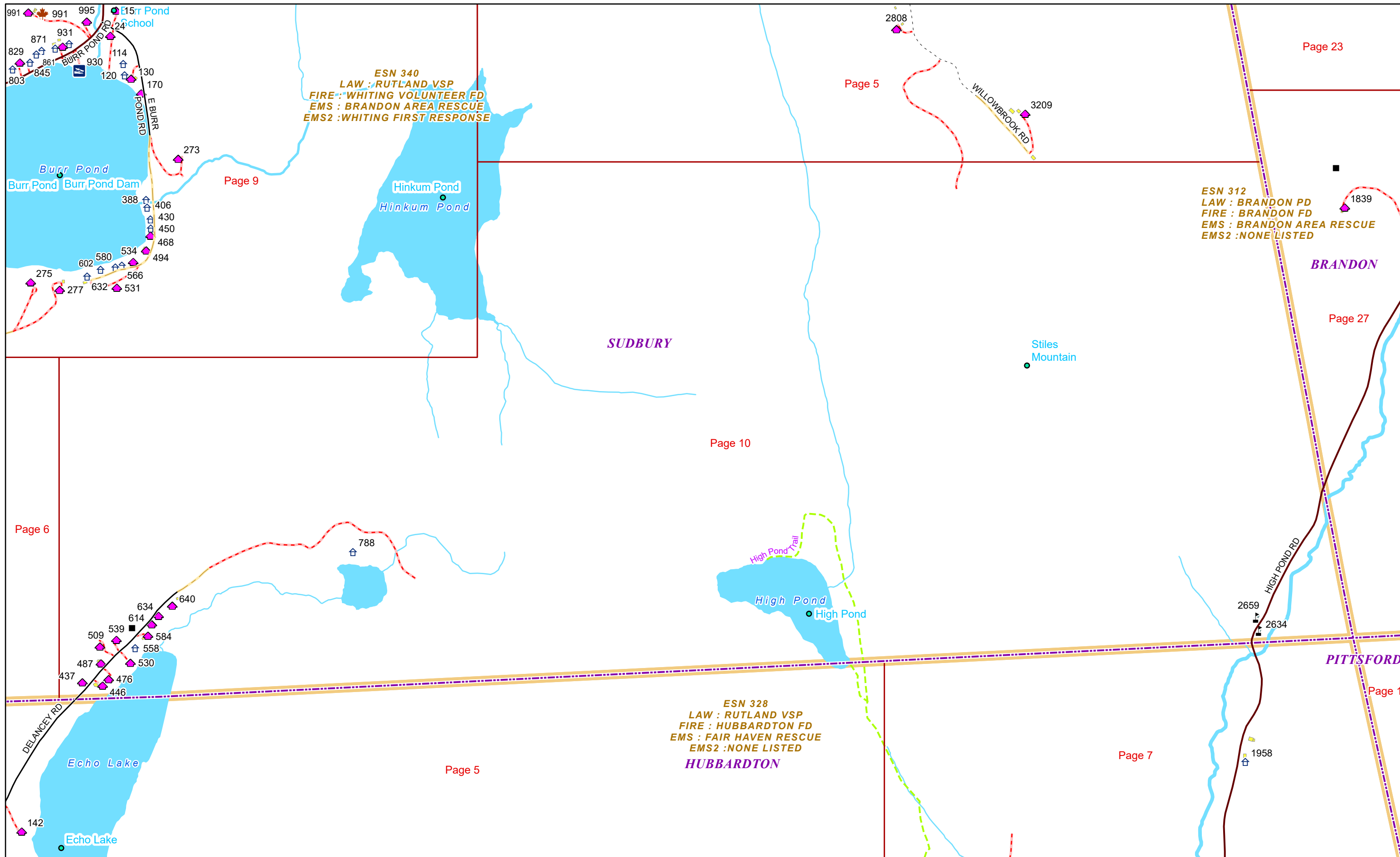
**SUDBURY**



0 0.07 0.15 0.3 Miles 1 inch equals 417 feet

9/16/2024

**SUDBURY**



0 0.15 0.3 0.6 Miles

1 inch equals 917 feet

9/16/2024

**SUDBURY**

**Page: 10**