

SUNDERLAND


E911 Mapbook with GIS Data
 Use constraints: The 911 related data layers (Esites, Landmarks, Roads, Driveways, Footprints, Atlas Sheets, ESZ, etc.) were developed and designed for 911 purposes only. The user should understand that the nature of the 911 data layers means they are never complete. Each municipal government is responsible for maintenance of the 911 database. Other data (non-911 related) used in the Vermont 911 Mapbook is acquired from the Vermont Center for Geographic Information (VCGI) (vcgi.vermont.gov) and other Vermont organizations.

Disclaimer:
 This Vermont 911 Mapbook and Public GIS data is for general reference only. Data layers that appear on the map may or may not be accurate, current, or otherwise reliable. The Enhanced 911 Board and the State of Vermont make no representations of any kind, including but not limited to the warranties of merchantability or fitness for a particular use, nor are any such warranties to be implied with respect to the GIS data and Mapbook.

For questions/updates, contact:
 Vermont Enhanced 911 Board
 6 Baldwin St – 2nd Floor
 Montpelier VT 05633-7960

Phone: 802-828-4911
 Email: e911.info@vermont.gov
 Web site: e911.vermont.gov

9/16/2024



























































Legend





























ESITES




























SITETYPE

-  **COMMERCIAL
-  **CULTURAL
-  **EDUCATIONAL
-  **GOVERNMENT
-  **INDUSTRIAL
-  **OTHER COMMERCIAL
-  **PUBLIC GATHERING
-  **UTILITY
-  ABANDONED
-  ACCESS POINT
-  ACCESSORY BARN
-  ACCESSORY BUILDING
-  AIR SUPPORT / MAINTENANCE FACILITY
-  AIR TRAFFIC CONTROL CENTER / COMMAND CENTER
-  AIRPORT TERMINAL
-  AMBULANCE SERVICE
-  AUDITORIUM / CONCERT HALL / THEATER / OPERA HOUSE
-  BANK
-  BOAT RAMP / DOCK
-  BORDER CROSSING
-  BORDER PATROL
-  BREWERY
-  BUS STATION / DISPATCH FACILITY
-  CAMP
-  CAMPGROUND
-  CEMETERY

-  CITY / TOWN HALL
-  COAST GUARD
-  COLLEGE / UNIVERSITY
-  COMMERCIAL CONSTRUCTION SERVICE
-  COMMERCIAL FARM
-  COMMERCIAL GARAGE
-  COMMERCIAL W/RESIDENCE
-  COMMUNICATION BOX
-  COMMUNICATION TOWER
-  COMMUNITY / RECREATION FACILITY
-  CONDOMINIUM
-  COURT HOUSE
-  CUSTOMS SERVICE
-  DAY CARE FACILITY
-  DEVELOPMENT SITE
-  EBS TOWER
-  EMERGENCY PHONE / CALLBOX
-  FAIR / EXHIBITION/ RODEO GROUNDS
-  FERRY TERMINAL / DISPATCH FACILITY
-  FIRE STATION
-  FISH FARM / HATCHERY
-  FITNESS FACILITY
-  FOOD DISTRIBUTION CENTER
-  GAS STATION
-  GATED W/BUILDING
-  GATED W/O BUILDING
-  GOLF COURSE
-  GRAVEL PIT / QUARRY / MINE

-  GREENHOUSE / NURSERY
-  GROCERY STORE
-  HARBOR / MARINA
-  HAZARDOUS MATERIALS FACILITY
-  HAZARDOUS STORAGE FACILITY
-  HEALTH CLINIC
-  HELIPAD / HELIPORT / HELISPOT
-  HISTORIC SITE / POINT OF INTEREST
-  HOSPITAL / MEDICAL CENTER
-  HOUSE OF WORSHIP
-  HYDROELECTRIC FACILITY
-  ICE ARENA
-  INSTITUTIONAL RESIDENCE / DORM / BARRACKS
-  LANDFILL
-  LAW ENFORCEMENT
-  LIBRARY
-  LODGING B&B / HOTEL / MOTEL / INN
-  LOOKOUT TOWER
-  LUMBER MILL / SAW MILL
-  MANUFACTURING FACILITY
-  MOBILE HOME
-  MORGUE
-  MULTI-FAMILY DWELLING
-  MUSEUM
-  NATIONAL GUARD /
-  NUCLEAR FACILITY
-  NURSING HOME / LONG TERM CARE
-  OFFICE BUILDING

-  OIL / GAS FACILITY
-  OTHER
-  OTHER RESIDENTIAL
-  OUTPATIENT CLINIC
-  PARK AND RIDE / COMMUTER
-  PHARMACY
-  PICNIC AREA
-  POST OFFICE
-  PRISON / CORRECTIONAL FACILITY
-  PRIVATE AND EXPRESS SHIPPING FACILITY
-  PSAP
-  PUBLIC BEACH
-  PUBLIC TELEPHONE
-  PUBLIC WATER SUPPLY INTAKE
-  PUBLIC WATER SUPPLY WELL
-  PUMP STATION
-  RACE TRACK / DRAGSTRIP
-  RAILROAD STATION
-  RESIDENTIAL FARM
-  REST STOP / ROADSIDE PARK
-  RESTAURANT
-  RETAIL FACILITY
-  RV HOOKUP
-  SCHOOL K / 12
-  SEASONAL HOME
-  SHOOTING RANGE
-  SINGLE FAMILY DWELLING
-  SKI AREA / ALPINE

-  SOLAR FACILITY
-  SPORTS ARENA /
-  STATE CAPITOL
-  STATE GARAGE
-  STATE GOVERNMENT FACILITY
-  STATE PARK
-  STORAGE UNITS
-  SUBSTATION
-  SUGARHOUSE
-  TEMPORARY STRUCTURE
-  TOWN GARAGE
-  TOWN OFFICE
-  TRAILHEAD
-  TRANSFER STATION
-  UNKNOWN
-  US FOREST FACILITY
-  US GOVERNMENT FACILITY
-  UTILITY POLE W/PHONE
-  VETERINARY HOSPITAL / CLINIC
-  VISITOR / INFORMATION CENTER
-  WAREHOUSE
-  WASTE / BIOMASS FACILITY
-  WASTEWATER TREATMENT PLANT
-  WATER TANK
-  WATER TOWER
-  WIND FACILITY / WIND TOWER
-  YOUTH CAMP

Legend

Roads

-  Interstate Highway
-  US Highway
-  State Highway
-  Town Highway Class 1
-  Town Highway Class 2
-  Town Highway Class 3
-  Town Highway Class 4
-  Private
-  Driveway
-  Discontinued Road
-  Legal Trail
-  Ferry
-  Military - no public access
-  National Forest Highway
-  State Forest Highway
-  Proposed
-  Rivers
-  Driveways
- 

Hydrants

-  Drafting Site
-  Dry Hydrant
-  Municipal Hydrant
-  Pressurized Hydrant

Townline



Emergency Service Zones



FootPrints

-  Airport
-  Solar Field
-  Alpine Trail Easiest
-  Alpine Trail Intermediate
-  Alpine Trail Advanced
-  Alpine Trail Expert
-  Alpine Glade Marked
-  Alpine Glade Not Marked
-  Building
-  Farm
-  Golf Course
-  Quarry
-  Park
-  Shopping Center
-  Stadium/Arena
-  Other

Addressing Error

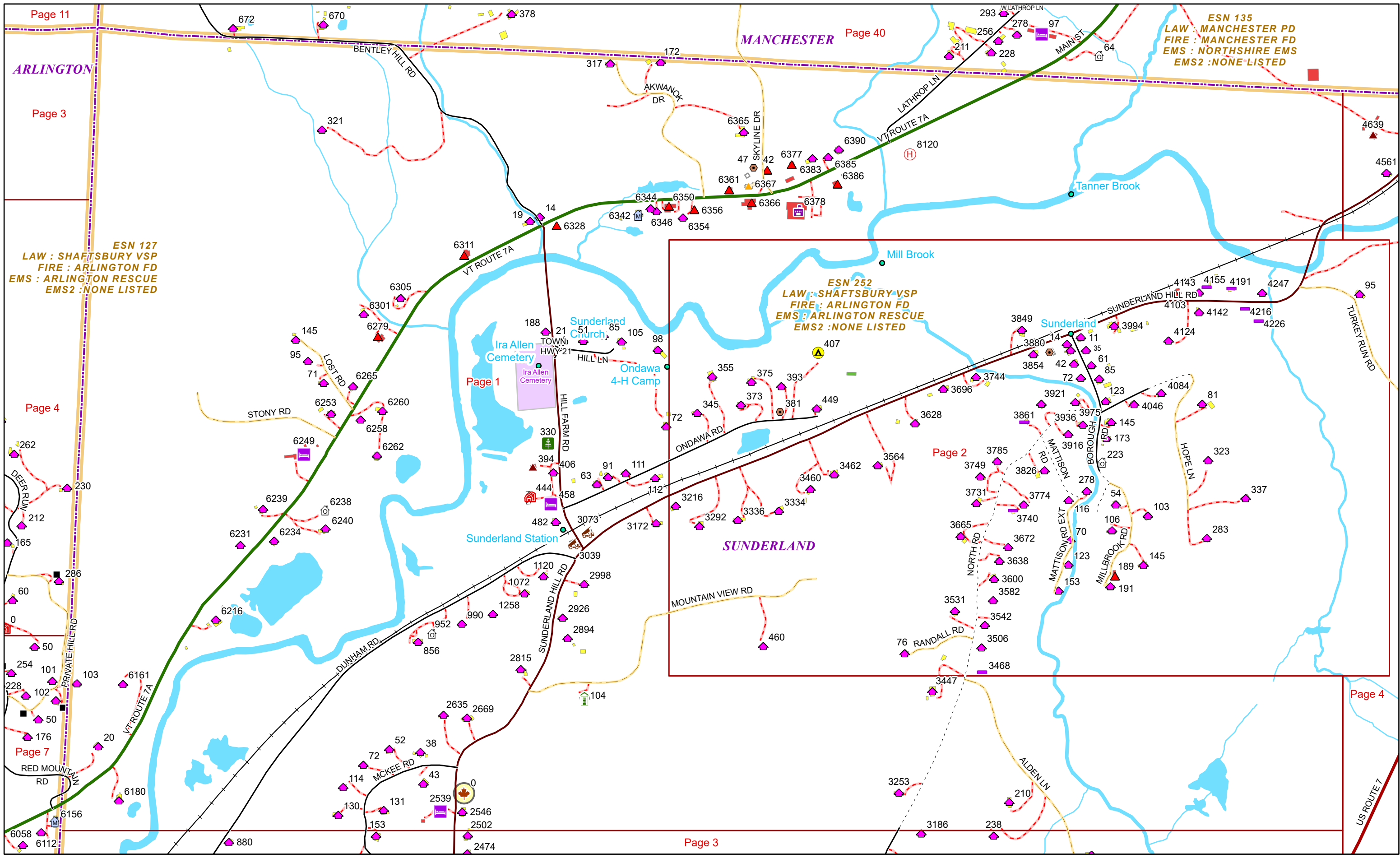
-  Orange - Duplicated Addressed Building
-  Yellow - Unnumbered Building

SUNDERLAND Road Name Index

ROAD NAME	PAGE(S)
AKWANOK DR	1
ALDEN LN	1,3
ANNINAS WAY	6
BACON HOLLOW RD	3
BARNEY ORCHARD RD	5
BEAR RIDGE RD	3
BEAVER MEADOW RD	6
BENJAMIN RD	8
BENTLEY HILL RD	1,80
BOROUGH RD	2
CHISELVILLE RD	6
COBBS RD	3,4
COLEBROOK RD	5,9
CONSERVATION WAY	7
DUNHAM RD	1,3
DUNLAP FARM RD	3
E MOUNTAIN VIEW TRL	3
ELIZABETH CT	3
FLYNN HOLLOW RD	3
GROUT LN	8
HALL RD	8
HAYDEN RD	6
HEMLOCK HL	5,8
HIDEAWAY LN	3,8
HILL FARM RD	1
HILL LN	1
HOPE LN	2
KANSAS RD	8
KELLEY STAND RD	7,8,9,10
KENNEY FARM RD	3
KESICK SWAMP RD	3
LATHROP LN	1
LAVER RD	6,11

ROAD NAME	PAGE(S)
LAWRENCE LN	3
LOST RD	1
MACNAUGHTON LN	3
MAGGIES RUN	3
MATTISON RD	2
MATTISON RD EXT	2
MCCORMICK LN	3
MCKEE RD	1,3
MILLBROOK RD	2
MOORE RD	5
MOOSE WAY	9
MOSQUITO LN	9
MOUNTAIN VIEW RD	1,2
NFH	9,11
NORTH RD	1,2,3,5,8
OLD CAMP RD	7
ONDAWA RD	1,2
PHYLLER DEE LN	7
PIKE RD	8
PROUTY HILL RD	7,8
RANDALL RD	2
RED BRIDGE LN	5,6
RED MOUNTAIN RD	1,7
ROARING BRANCH RD	6
SCHOOLHOUSE WOODS RD	8
SHADY PNES	3
SKYLINE DR	1,40
SOUTH RD	7,8,10
STONY RD	1
SUNDERLAND HILL RD	1,2,3,4,5,6,13,41
TOWN HWY 21	1
TOWNLINE RD	5
TURKEY RUN RD	2,4

ROAD NAME	PAGE(S)
US ROUTE 7	2,3,4,5,6,7,8,10
VT ROUTE 313	7
VT ROUTE 7A	1,7
WILCOX RD	6
WILDFLOWER LN	3
YOUNGS RD	7



Page 11

MANCHESTER Page 40

ESN 135
 LAW : MANCHESTER PD
 FIRE : MANCHESTER FD
 EMS : NORTHSHIRE EMS
 EMS2 : NONE LISTED

ARLINGTON

Page 3

ESN 127
 LAW : SHAFTSBURY VSP
 FIRE : ARLINGTON FD
 EMS : ARLINGTON RESCUE
 EMS2 : NONE LISTED

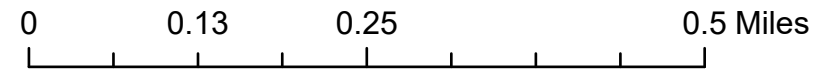
ESN 252
 LAW : SHAFTSBURY VSP
 FIRE : ARLINGTON FD
 EMS : ARLINGTON RESCUE
 EMS2 : NONE LISTED

Page 4

Page 7

Page 4

Page 3

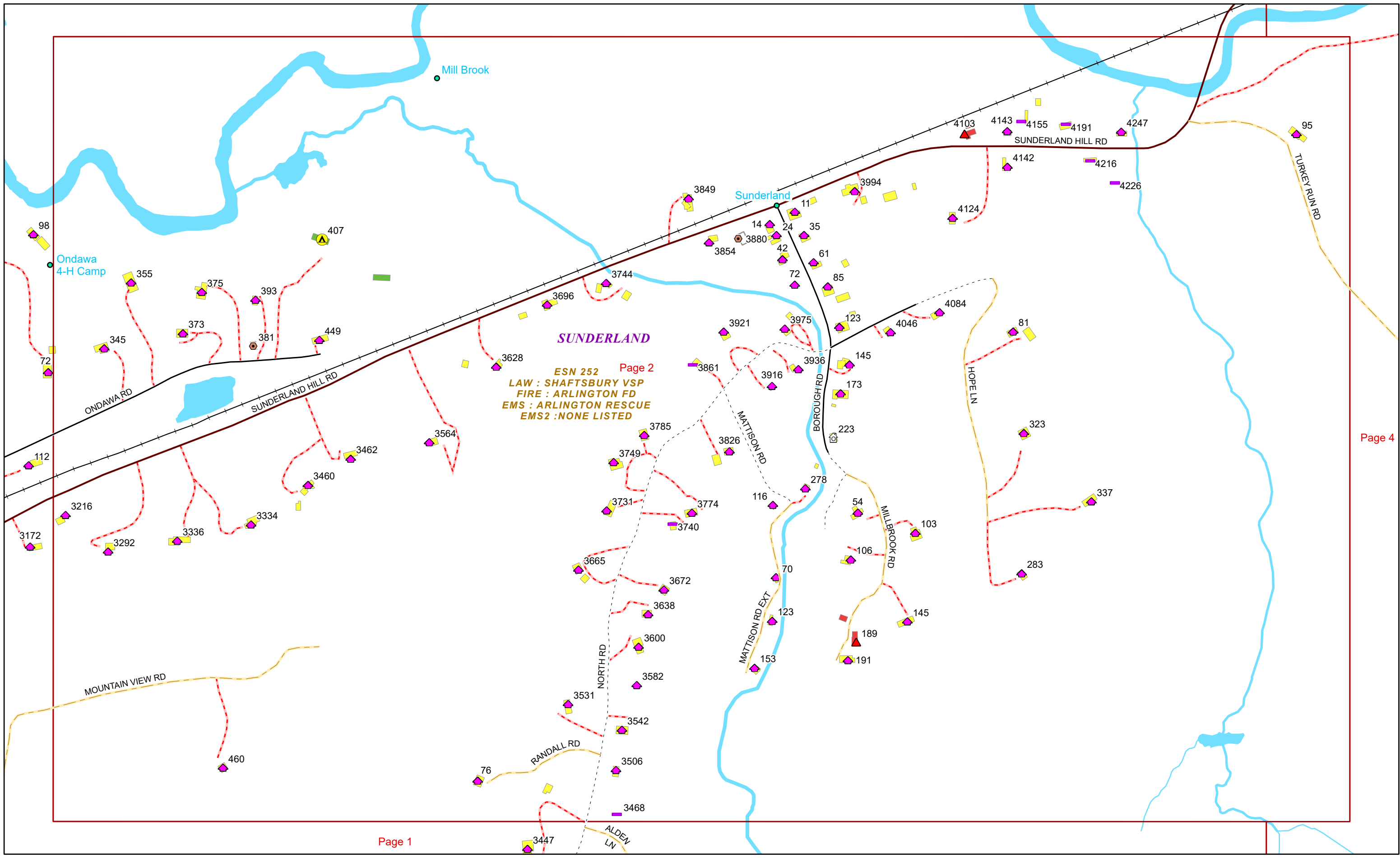


1 inch equals 750 feet

9/16/2024

SUNDERLAND

Page: 1



Page 1

Page 4

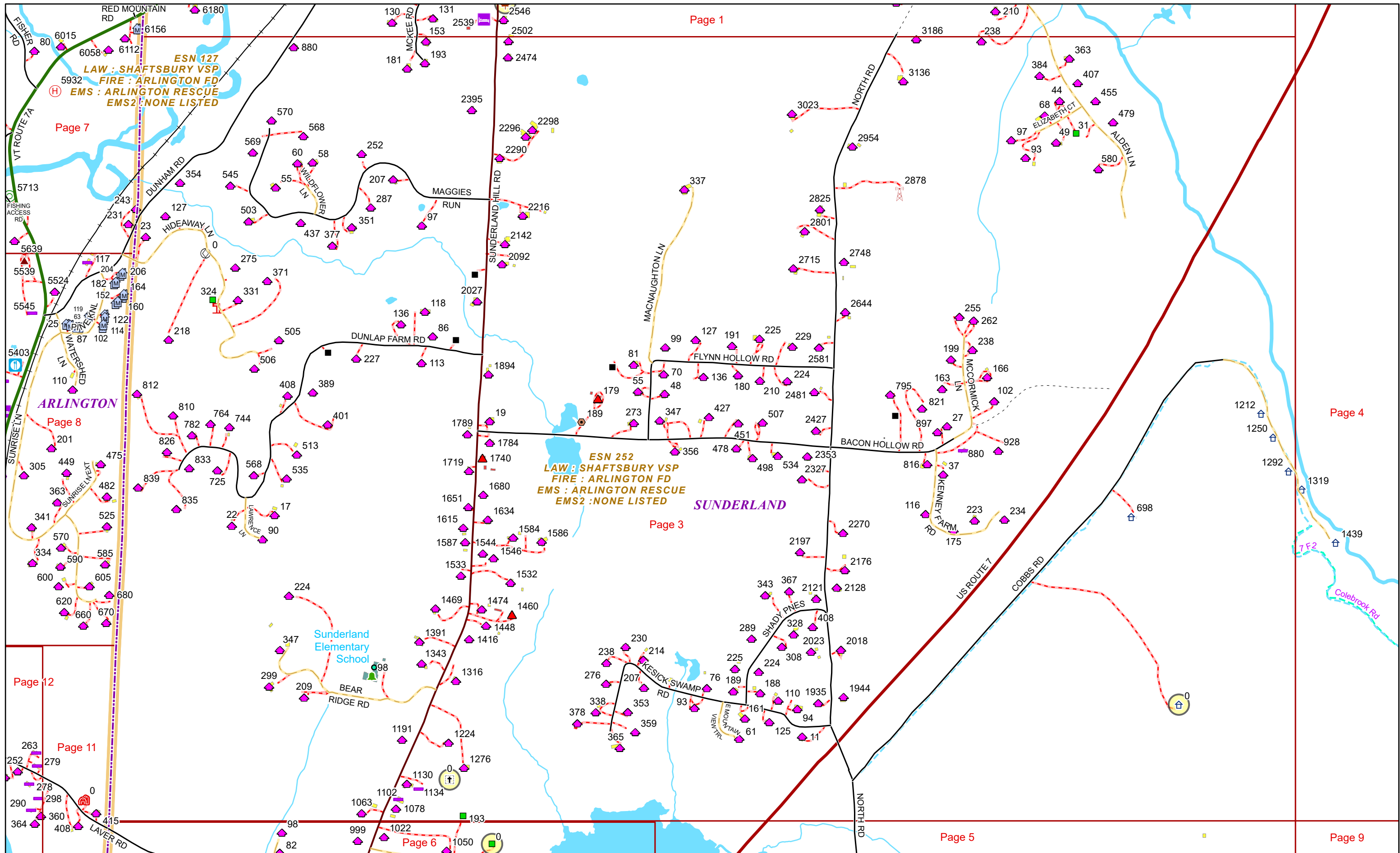


0 0.07 0.15 0.3 Miles 1 inch equals 417 feet

9/16/2024

SUNDERLAND

Page: 2



Page 1

Page 7

Page 8

Page 12

Page 11

Page 4

Page 3

Page 5

Page 9


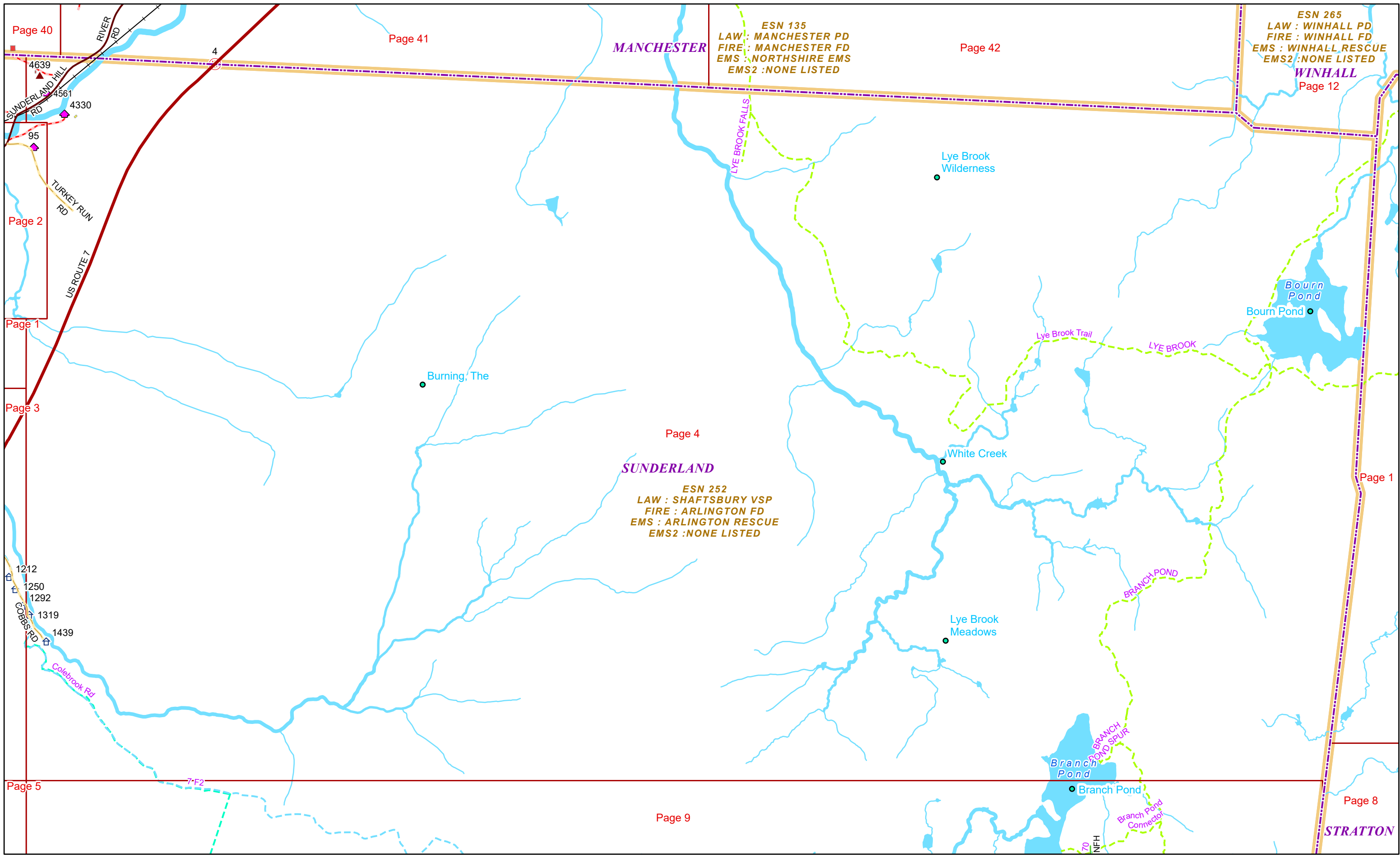


0 0.15 0.3 0.6 Miles 1 inch equals 833 feet

9/16/2024


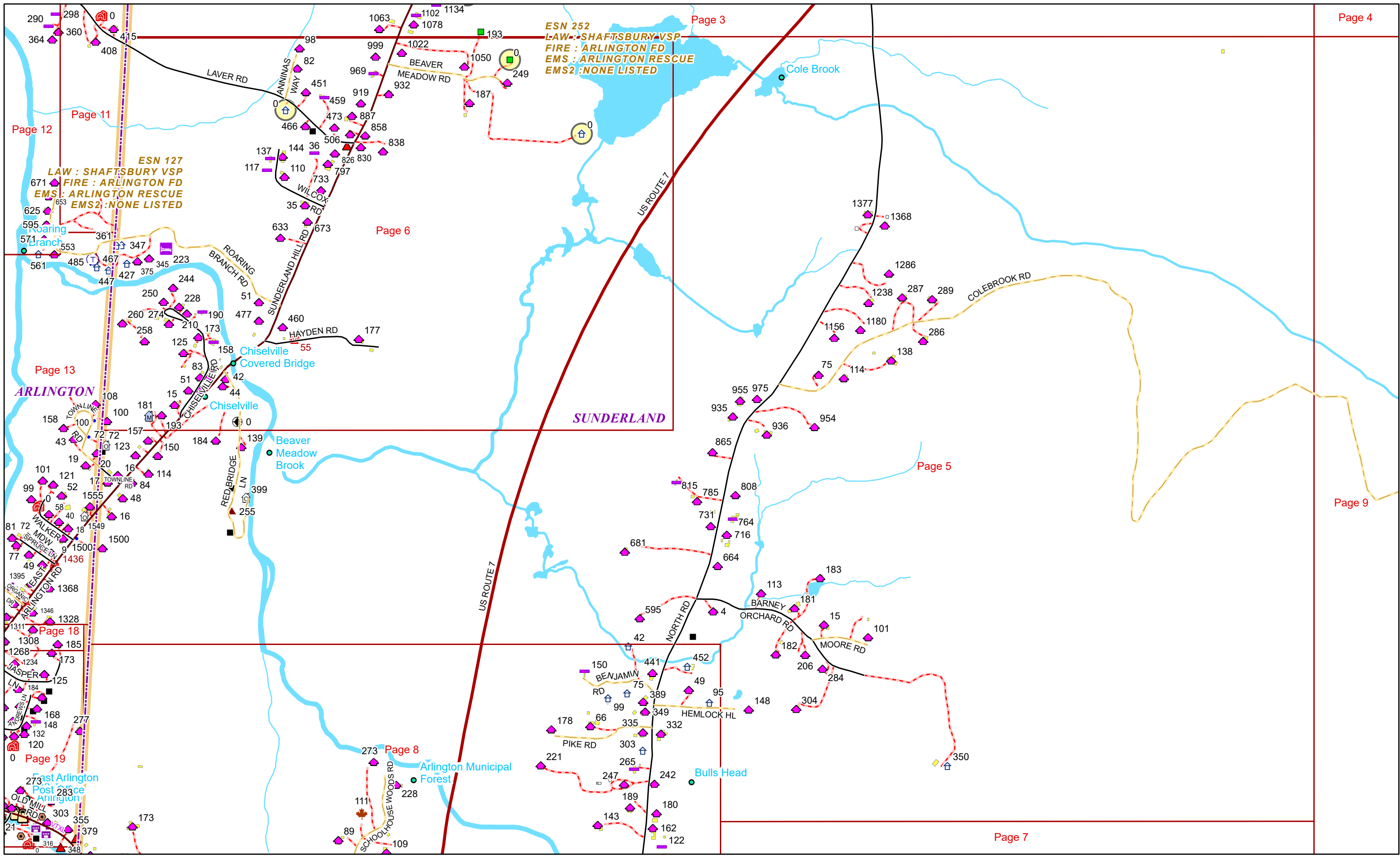
SUNDERLAND

Page: 3



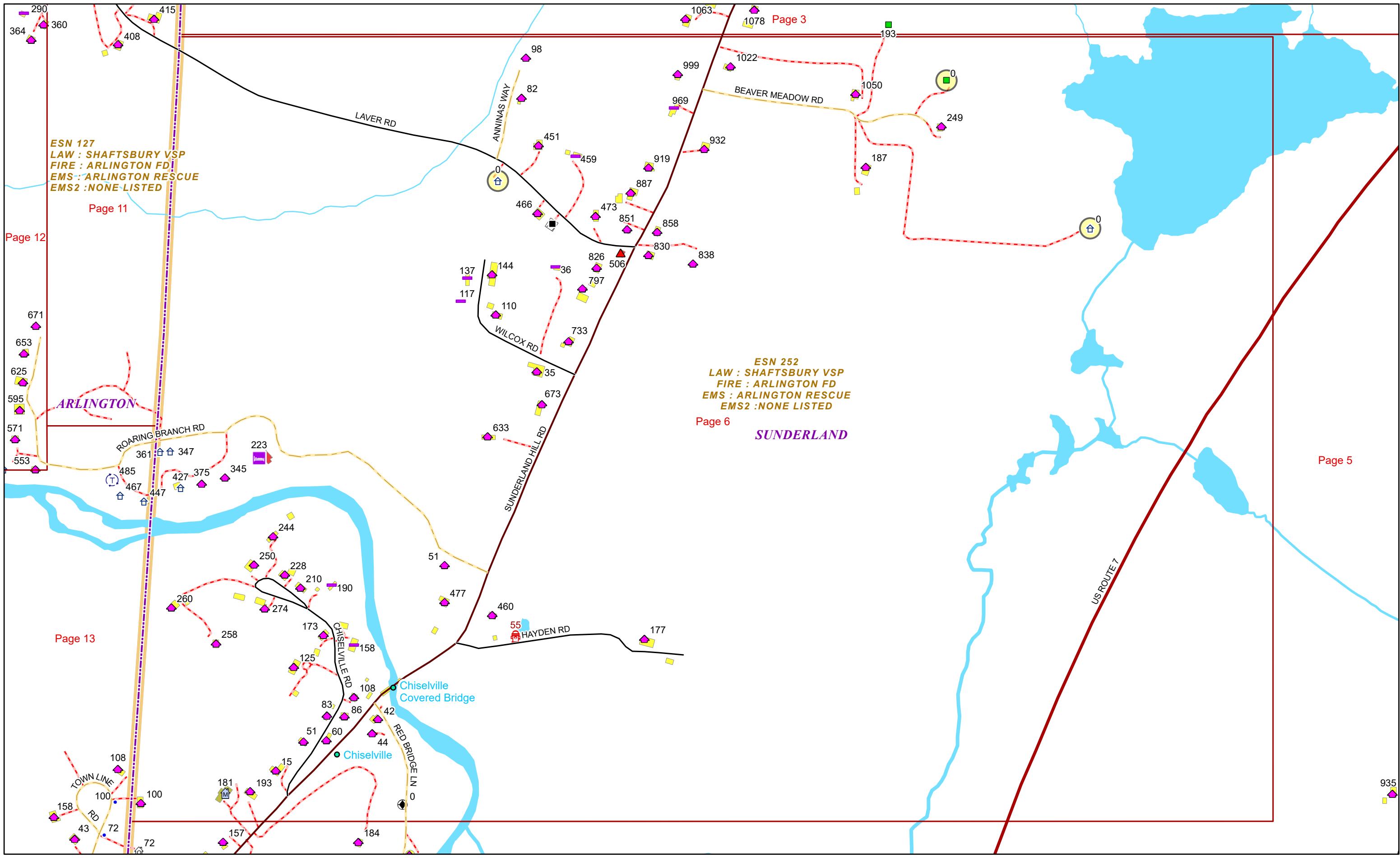
9/16/2024

SUNDERLAND



9/16/2024


SUNDERLAND



Page 11
Page 12

Page 6

Page 5




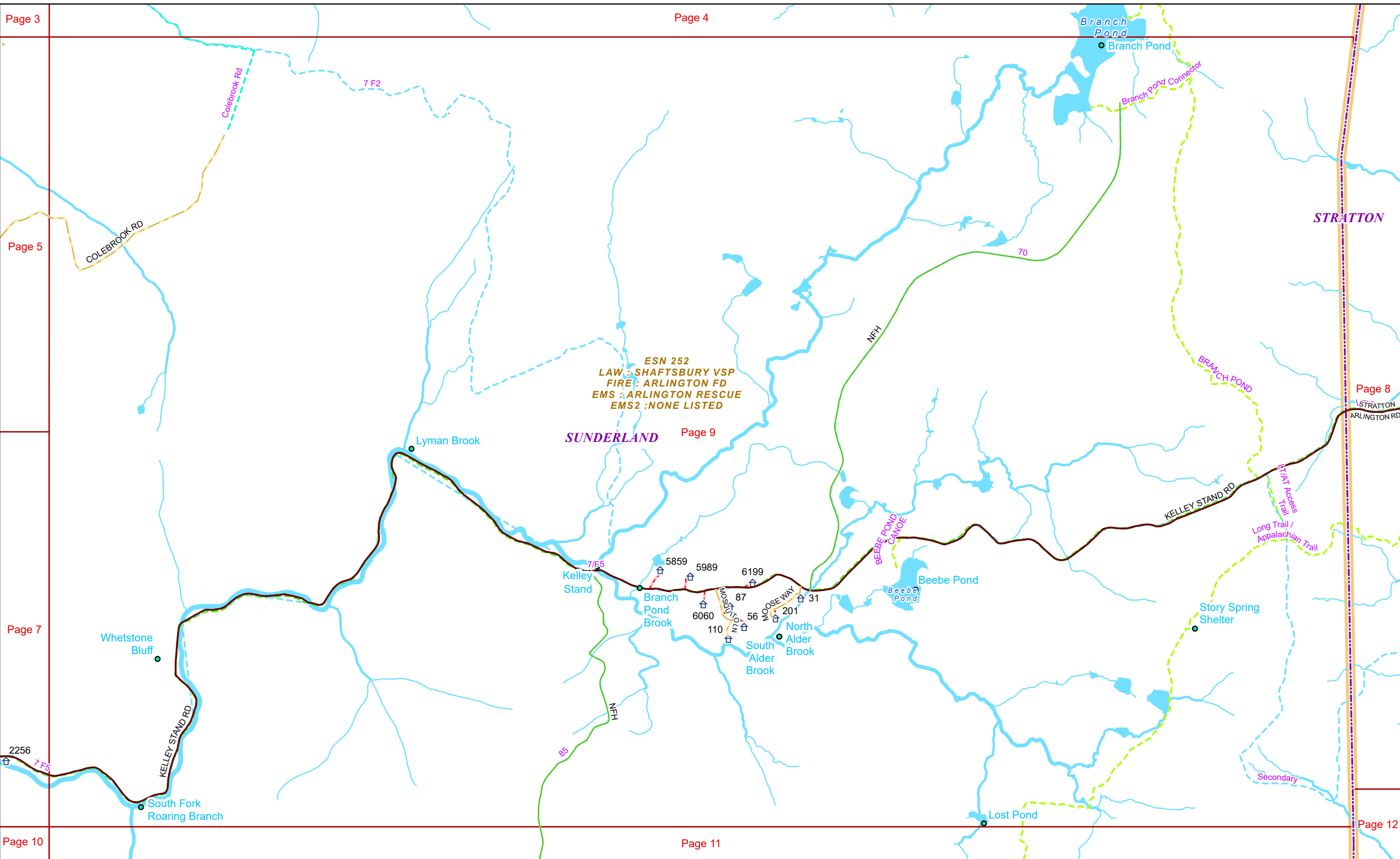
9/16/2024

SUNDERLAND

Page: 6

ESN 252
LAW : SHAFTSBURY VSP
FIRE : ARLINGTON FD
EMS : ARLINGTON RESCUE
EMS2 : NONE LISTED

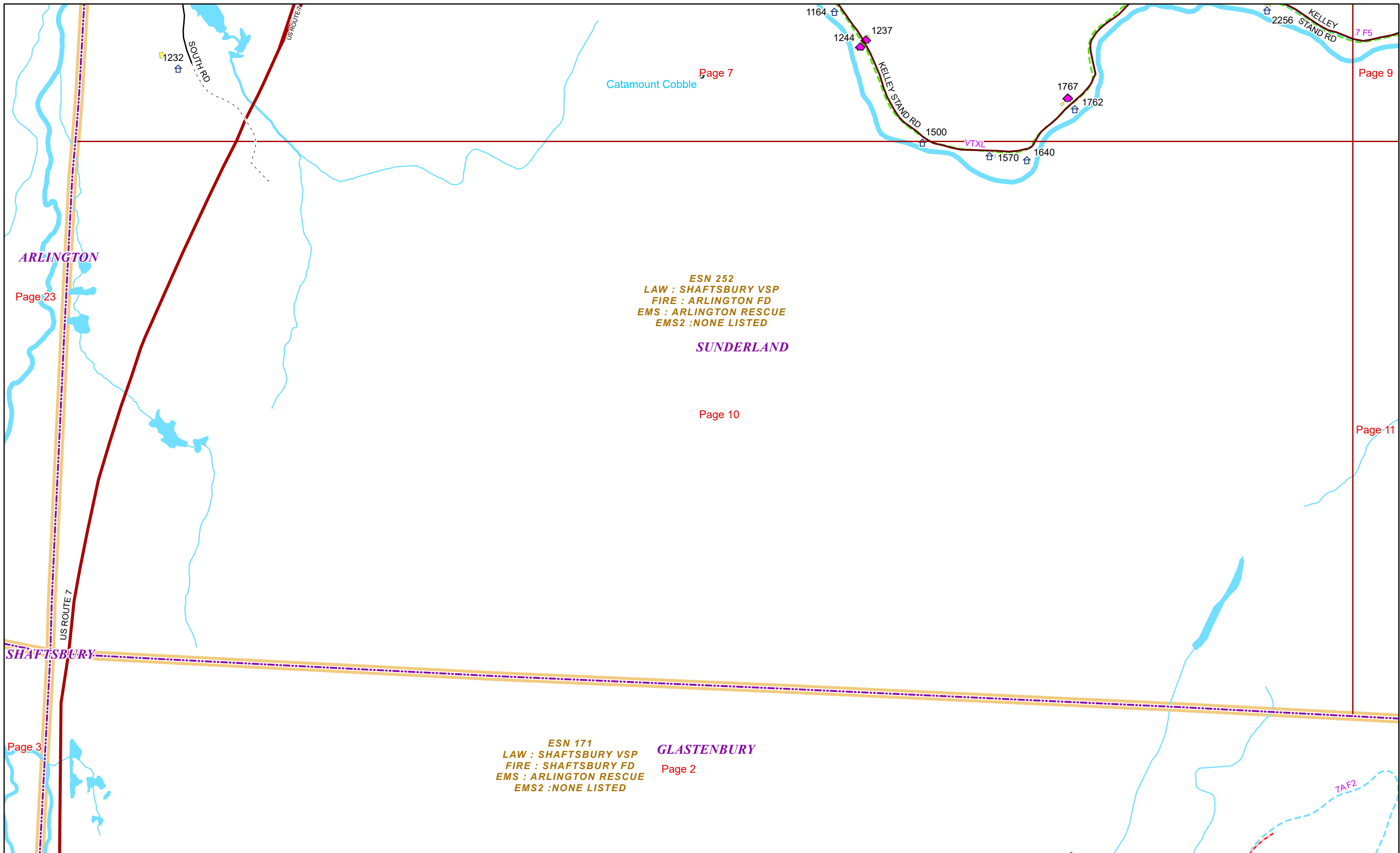
SUNDERLAND



1 inch equals 1,667 feet

9/16/2024

SUNDERLAND



ESN 252
LAW : SHAFTSBURY VSP
FIRE : ARLINGTON FD
EMS : ARLINGTON RESCUE
EMS2 :NONE LISTED


SUNDERLAND

Page 10

ESN 171
LAW : SHAFTSBURY VSP
FIRE : SHAFTSBURY FD
EMS : ARLINGTON RESCUE
EMS2 :NONE LISTED

GLASTENBURY

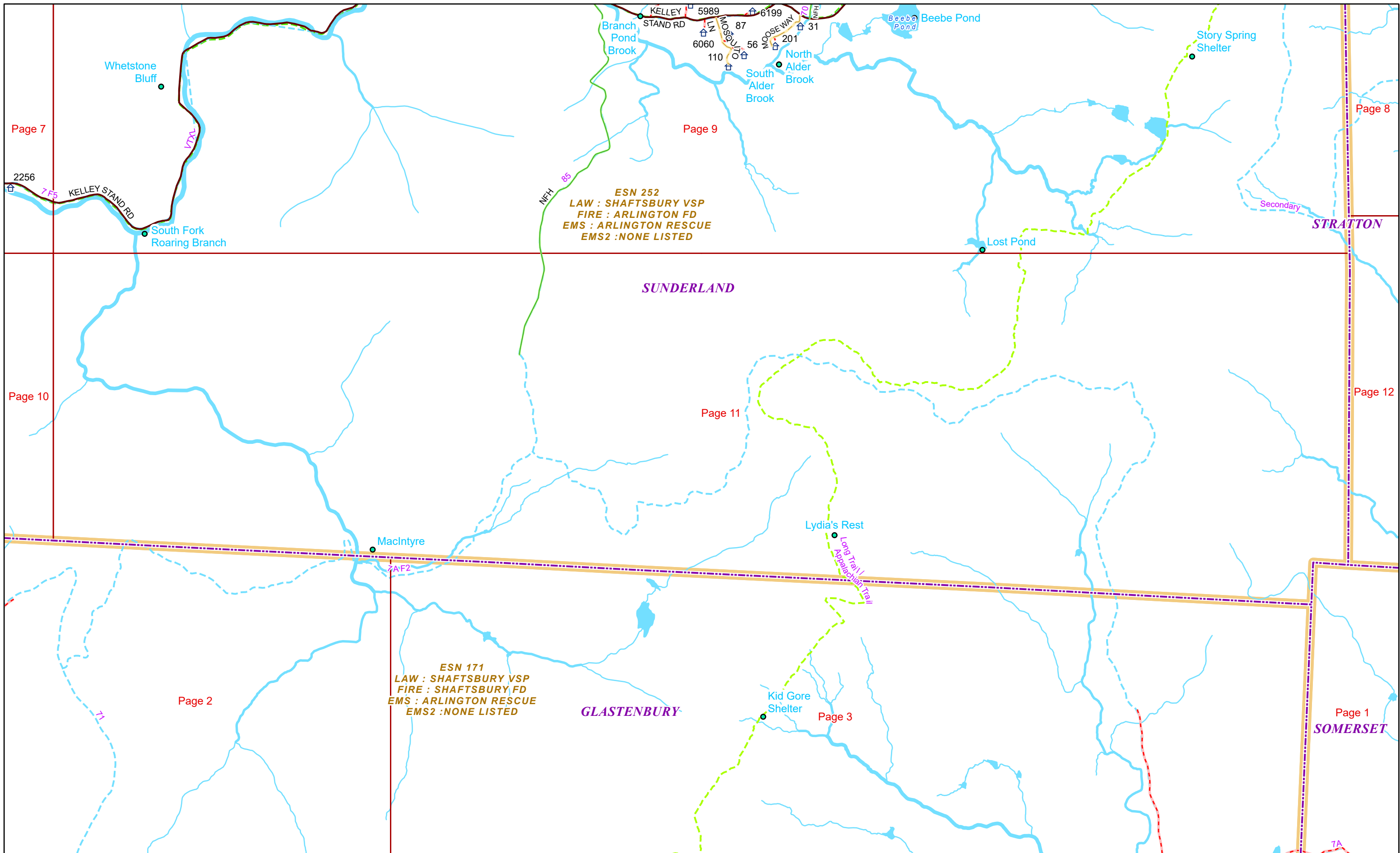
Page 2



9/16/2024

SUNDERLAND

Page: 10



Page 7


Page 8

Page 10

Page 12

Page 2

Page 1
SOMERSET



9/16/2024

SUNDERLAND

Page: 11