

SUTTON

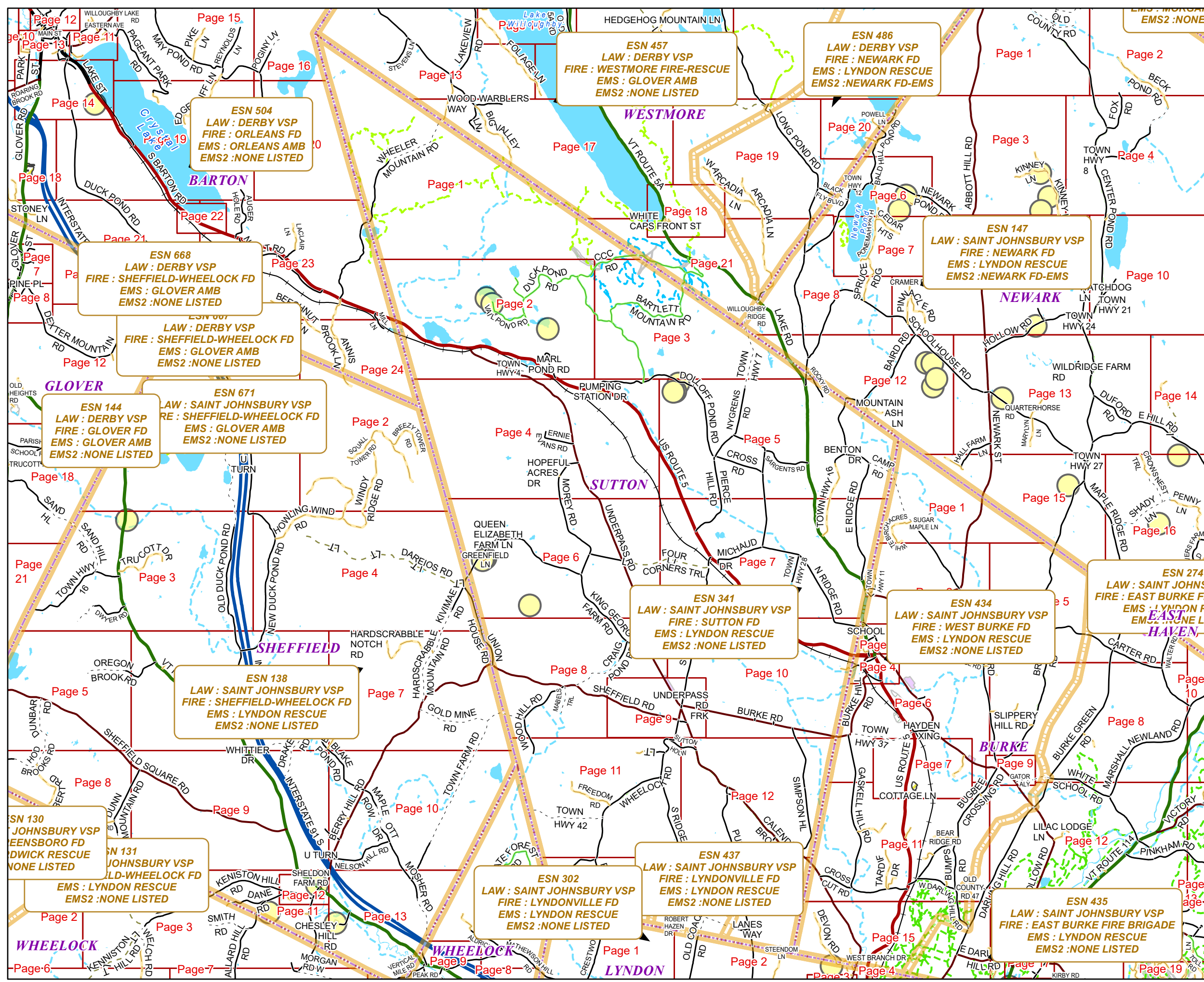

E911 Mapbook with GIS Data
Use constraints: The 911 related data layers (Esites, Landmarks, Roads, Driveways, Footprints, Atlas Sheets, ESZ, etc.) were developed and designed for 911 purposes only. The user should understand that the nature of the 911 data layers means they are never complete. Each municipal government is responsible for maintenance of the 911 database. Other data (non-911 related) used in the Vermont 911 Mapbook is acquired from the Vermont Center for Geographic Information (VCGI) (vcgi.vermont.gov) and other Vermont organizations.

Disclaimer:
This Vermont 911 Mapbook and Public GIS data is for general reference only. Data layers that appear on the map may or may not be accurate, current, or otherwise reliable. The Enhanced 911 Board and the State of Vermont make no representations of any kind, including but not limited to the warranties of merchantability or fitness for a particular use, nor are any such warranties to be implied with respect to the GIS data and Mapbook.

For questions/updates, contact:
Vermont Enhanced 911 Board
6 Baldwin St – 2nd Floor
Montpelier VT 05633-7960

Phone: 802-828-4911
Email: e911.info@vermont.gov
Web site: e911.vermont.gov



























9/16/2024



























































Legend





























ESITES




























SITETYPE

-  **COMMERCIAL
-  **CULTURAL
-  **EDUCATIONAL
-  **GOVERNMENT
-  **INDUSTRIAL
-  **OTHER COMMERCIAL
-  **PUBLIC GATHERING
-  **UTILITY
-  ABANDONED
-  ACCESS POINT
-  ACCESSORY BARN
-  ACCESSORY BUILDING
-  AIR SUPPORT / MAINTENANCE FACILITY
-  AIR TRAFFIC CONTROL CENTER / COMMAND CENTER
-  AIRPORT TERMINAL
-  AMBULANCE SERVICE
-  AUDITORIUM / CONCERT HALL / THEATER / OPERA HOUSE
-  BANK
-  BOAT RAMP / DOCK
-  BORDER CROSSING
-  BORDER PATROL
-  BREWERY
-  BUS STATION / DISPATCH FACILITY
-  CAMP
-  CAMPGROUND
-  CEMETERY

-  CITY / TOWN HALL
-  COAST GUARD
-  COLLEGE / UNIVERSITY
-  COMMERCIAL CONSTRUCTION SERVICE
-  COMMERCIAL FARM
-  COMMERCIAL GARAGE
-  COMMERCIAL W/RESIDENCE
-  COMMUNICATION BOX
-  COMMUNICATION TOWER
-  COMMUNITY / RECREATION FACILITY
-  CONDOMINIUM
-  COURT HOUSE
-  CUSTOMS SERVICE
-  DAY CARE FACILITY
-  DEVELOPMENT SITE
-  EBS TOWER
-  EMERGENCY PHONE / CALLBOX
-  FAIR / EXHIBITION/ RODEO GROUNDS
-  FERRY TERMINAL / DISPATCH FACILITY
-  FIRE STATION
-  FISH FARM / HATCHERY
-  FITNESS FACILITY
-  FOOD DISTRIBUTION CENTER
-  GAS STATION
-  GATED W/BUILDING
-  GATED W/O BUILDING
-  GOLF COURSE
-  GRAVEL PIT / QUARRY / MINE

-  GREENHOUSE / NURSERY
-  GROCERY STORE
-  HARBOR / MARINA
-  HAZARDOUS MATERIALS FACILITY
-  HAZARDOUS STORAGE FACILITY
-  HEALTH CLINIC
-  HELIPAD / HELIPORT / HELISPOT
-  HISTORIC SITE / POINT OF INTEREST
-  HOSPITAL / MEDICAL CENTER
-  HOUSE OF WORSHIP
-  HYDROELECTRIC FACILITY
-  ICE ARENA
-  INSTITUTIONAL RESIDENCE / DORM / BARRACKS
-  LANDFILL
-  LAW ENFORCEMENT
-  LIBRARY
-  LODGING B&B / HOTEL / MOTEL / INN
-  LOOKOUT TOWER
-  LUMBER MILL / SAW MILL
-  MANUFACTURING FACILITY
-  MOBILE HOME
-  MORGUE
-  MULTI-FAMILY DWELLING
-  MUSEUM
-  NATIONAL GUARD /
-  NUCLEAR FACILITY
-  NURSING HOME / LONG TERM CARE
-  OFFICE BUILDING

-  OIL / GAS FACILITY
-  OTHER
-  OTHER RESIDENTIAL
-  OUTPATIENT CLINIC
-  PARK AND RIDE / COMMUTER
-  PHARMACY
-  PICNIC AREA
-  POST OFFICE
-  PRISON / CORRECTIONAL FACILITY
-  PRIVATE AND EXPRESS SHIPPING FACILITY
-  PSAP
-  PUBLIC BEACH
-  PUBLIC TELEPHONE
-  PUBLIC WATER SUPPLY INTAKE
-  PUBLIC WATER SUPPLY WELL
-  PUMP STATION
-  RACE TRACK / DRAGSTRIP
-  RAILROAD STATION
-  RESIDENTIAL FARM
-  REST STOP / ROADSIDE PARK
-  RESTAURANT
-  RETAIL FACILITY
-  RV HOOKUP
-  SCHOOL K / 12
-  SEASONAL HOME
-  SHOOTING RANGE
-  SINGLE FAMILY DWELLING
-  SKI AREA / ALPINE

-  SOLAR FACILITY
-  SPORTS ARENA /
-  STATE CAPITOL
-  STATE GARAGE
-  STATE GOVERNMENT FACILITY
-  STATE PARK
-  STORAGE UNITS
-  SUBSTATION
-  SUGARHOUSE
-  TEMPORARY STRUCTURE
-  TOWN GARAGE
-  TOWN OFFICE
-  TRAILHEAD
-  TRANSFER STATION
-  UNKNOWN
-  US FOREST FACILITY
-  US GOVERNMENT FACILITY
-  UTILITY POLE W/PHONE
-  VETERINARY HOSPITAL / CLINIC
-  VISITOR / INFORMATION CENTER
-  WAREHOUSE
-  WASTE / BIOMASS FACILITY
-  WASTEWATER TREATMENT PLANT
-  WATER TANK
-  WATER TOWER
-  WIND FACILITY / WIND TOWER
-  YOUTH CAMP

Legend

Roads

-  Interstate Highway
-  US Highway
-  State Highway
-  Town Highway Class 1
-  Town Highway Class 2
-  Town Highway Class 3
-  Town Highway Class 4
-  Private
-  Driveway
-  Discontinued Road
-  Legal Trail
-  Ferry
-  Military - no public access
-  National Forest Highway
-  State Forest Highway
-  Proposed
-  Rivers
-  Driveways
- 

Hydrants

-  Drafting Site
-  Dry Hydrant
-  Municipal Hydrant
-  Pressurized Hydrant

Townline





Emergency Service Zones



FootPrints

-  Airport
-  Solar Field
-  Alpine Trail Easiest
-  Alpine Trail Intermediate
-  Alpine Trail Advanced
-  Alpine Trail Expert
-  Alpine Glade Marked
-  Alpine Glade Not Marked
-  Building
-  Farm
-  Golf Course
-  Quarry
-  Park
-  Shopping Center
-  Stadium/Arena
-  Other

Addressing Error

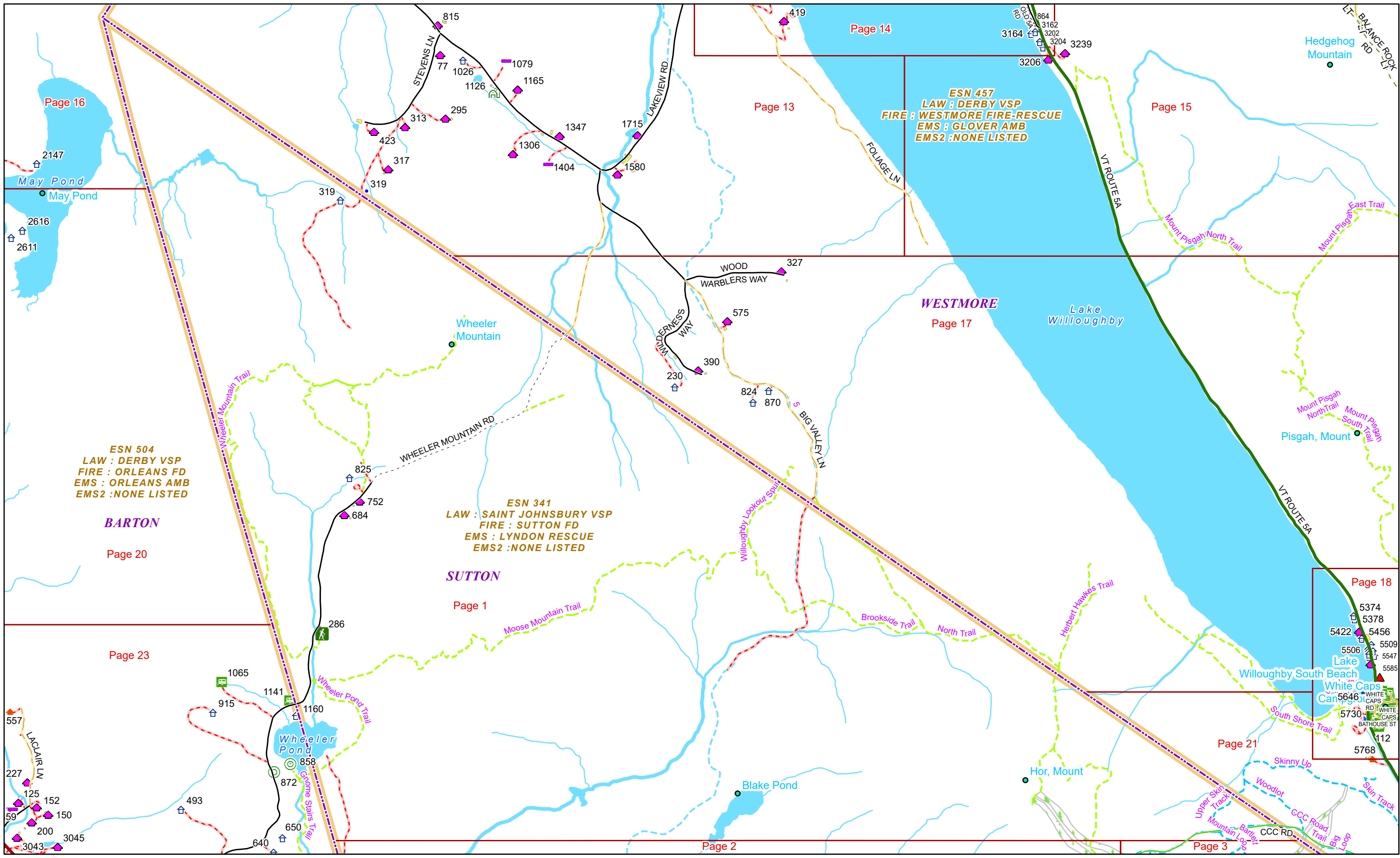
-  Orange - Duplicated Addressed Building
-  Yellow - Unnumbered Building

SUTTON Road Name Index

| ROAD NAME | PAGE(S) |
|----------------------|---------|
| BARTLETT MOUNTAIN RD | 3 |
| BENTON DR | 5 |
| BURKE RD | 9,10 |
| CALENDAR BROOK RD | 9,12,13 |
| CAMP RD | 5 |
| CCC RD | 1,2,3,4 |
| CENTER ST | 9 |
| CHAPMAN RD | 13 |
| CHURCH ST | 9 |
| CRAIG POND RD | 8 |
| CROSS RD | 5 |
| DEXTER RD | 12 |
| DOLLOFF POND RD | 3,4,5 |
| DUCK POND RD | 2 |
| E RIDGE RD | 5,7 |
| ERNIE EVANS RD | 4 |
| FIDDLEHEAD LN | 12,13 |
| FOUR CORNERS RD | 6 |
| FOUR CORNERS TRL | 6,7 |
| FREEDOM RD | 11 |
| GOLD MINE RD | 8 |
| GREENFIELD LN | 6 |
| HOPEFUL ACRES DR | 4 |
| KING GEORGE FARM RD | 6,8 |

| ROAD NAME | PAGE(S) |
|-------------------------|----------|
| LANES WAY | 13 |
| MABELS TRL | 8 |
| MARL DR | 2 |
| MARL POND RD | 2 |
| MICHAUD DR | 7 |
| MILL RD | 10 |
| MOREY RD | 4,6 |
| N RIDGE RD | 3,5,7,10 |
| NEWARK POND RD | 3,5 |
| NYGRENS RD | 5 |
| OLD COACH RD | 13 |
| PIERCE HILL RD | 5,7 |
| PUDDING HILL RD | 12,13 |
| PUMPING STATION DR | 4 |
| QUEEN ELIZABETH FARM LN | 6 |
| RIENDEAU RD | 13 |
| ROBERT HAZEN DR | 13 |
| ROCKY RD | 3,5 |
| S RIDGE RD | 11,12,13 |
| SARGENTS RD | 5 |
| SHEFFIELD RD | 8,9 |
| SIMPSON HL | 10,12 |
| STATE FOREST RD | 4,13 |
| STATION RD | 7,9,10 |

| ROAD NAME | PAGE(S) |
|---------------------|------------|
| STEENDOM LN | 13 |
| SUTTON HOLW | 11,12 |
| SYLVESTER DR | 11 |
| TOWN HWY 16 | 5,7 |
| TOWN HWY 25 | 10 |
| TOWN HWY 28 | 7 |
| TOWN HWY 30 | 10 |
| TOWN HWY 4 | 2 |
| TOWN HWY 42 | 11 |
| TOWN HWY 50 | 12 |
| TOWN HWY 6 | 5 |
| TOWN HWY 7 | 3,5 |
| UNDERPASS RD | 2,4,6,8,9 |
| UNDERPASS RD FRK | 9 |
| UNION HOUSE RD | 8 |
| US ROUTE 5 | 2,4,5,7,10 |
| VAIL POND RD | 2 |
| VT ROUTE 5A | 3,5,14 |
| WHEELER MOUNTAIN RD | 1,17 |
| WHEELLOCK RD | 4,9,11,13 |
| WOOD HILL RD | 8,11 |



ESN 457
LAW : DERBY VSP
FIRE : WESTMORE FIRE-RESCUE
EMS : GLOVER AMB
EMS2 : NONE LISTED

ESN 504
LAW : DERBY VSP
FIRE : ORLEANS FD
EMS : ORLEANS AMB
EMS2 : NONE LISTED

ESN 341
LAW : SAINT JOHNSBURY VSP
FIRE : SUTTON FD
EMS : LYNDON RESCUE
EMS2 : NONE LISTED

Page 18
 5374
 5378
 5422
 5456
 5506
 5509
 5547
 5585
 5646
 5730
 5768
 112

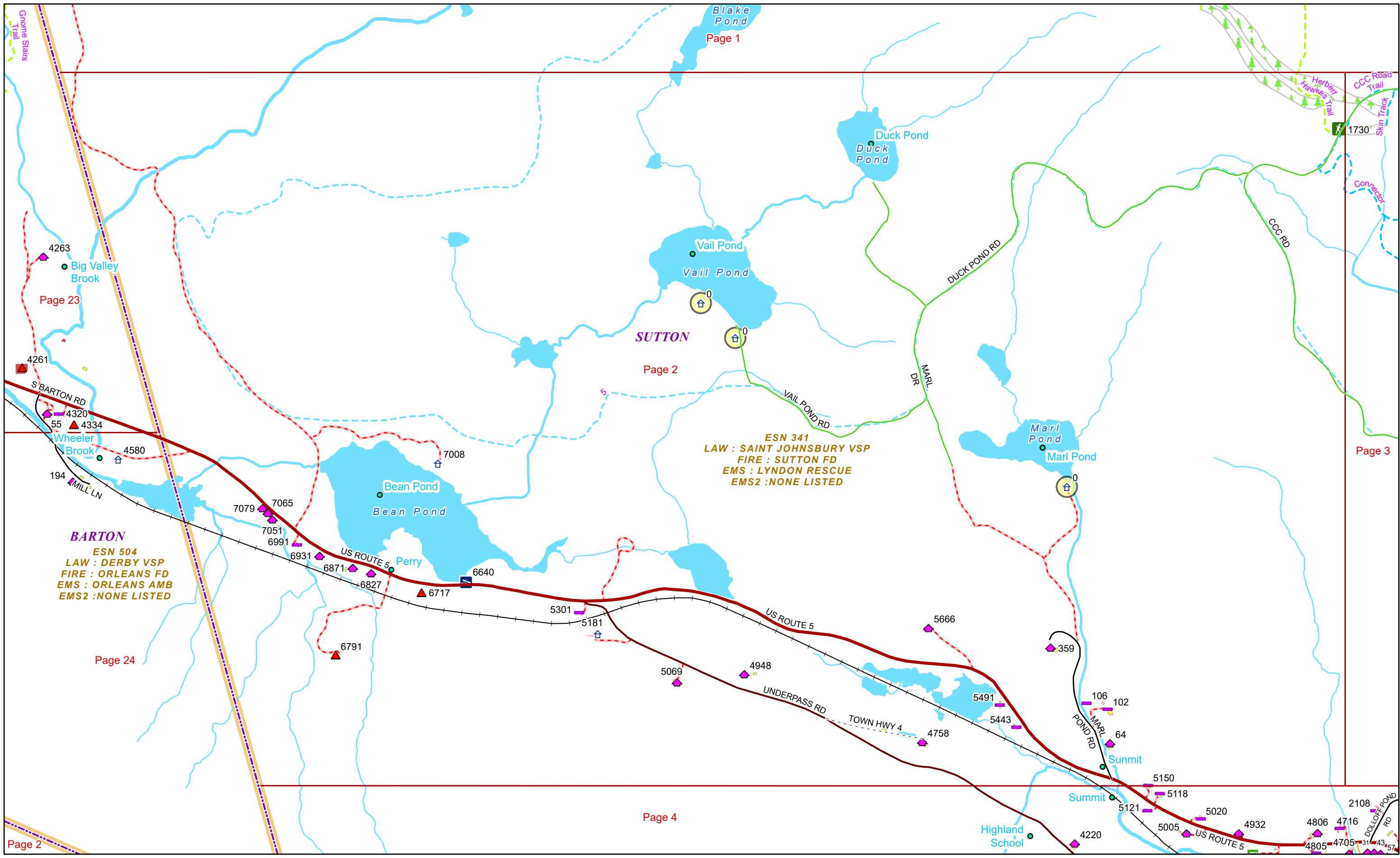


0 0.28 0.55 1.1 Miles 1 inch equals 1,500 feet

9/16/2024

SUTTON

Page: 1



ESN 341
LAW : SAINT JOHNSBURY VSP
FIRE : SUTTON FD
EMS : LYNDON RESCUE
EMS2 : NONE LISTED

BARTON
ESN 504
LAW : DERBY VSP
FIRE : ORLEANS FD
EMS : ORLEANS AMB
EMS2 : NONE LISTED



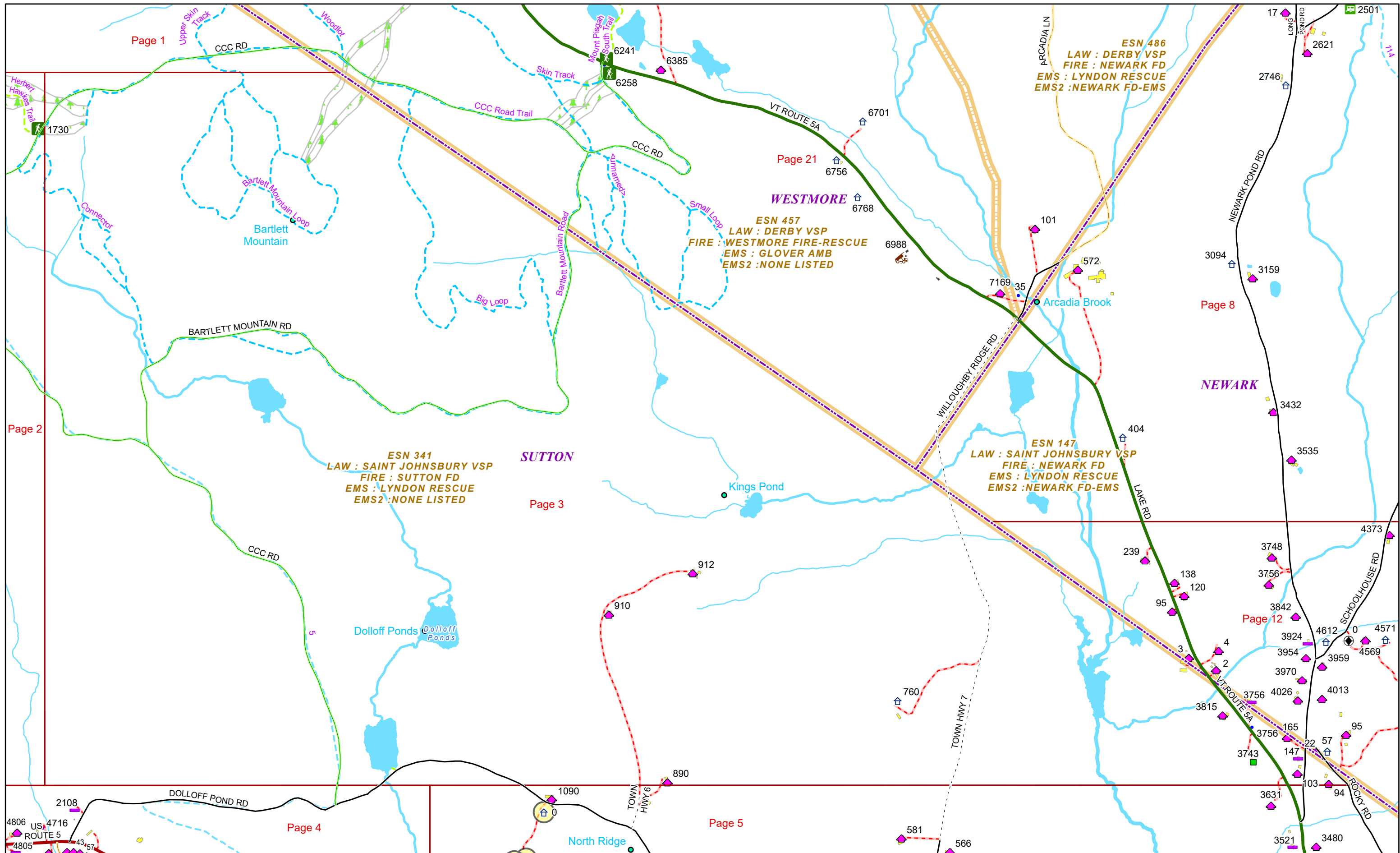
0 0.15 0.3 0.6 Miles

1 inch equals 917 feet

9/16/2024

SUTTON

Page: 2



Page 2

Page 1

Page 21

Page 8

SUTTON

Page 3

NEWARK

Page 12

Page 4

Page 5



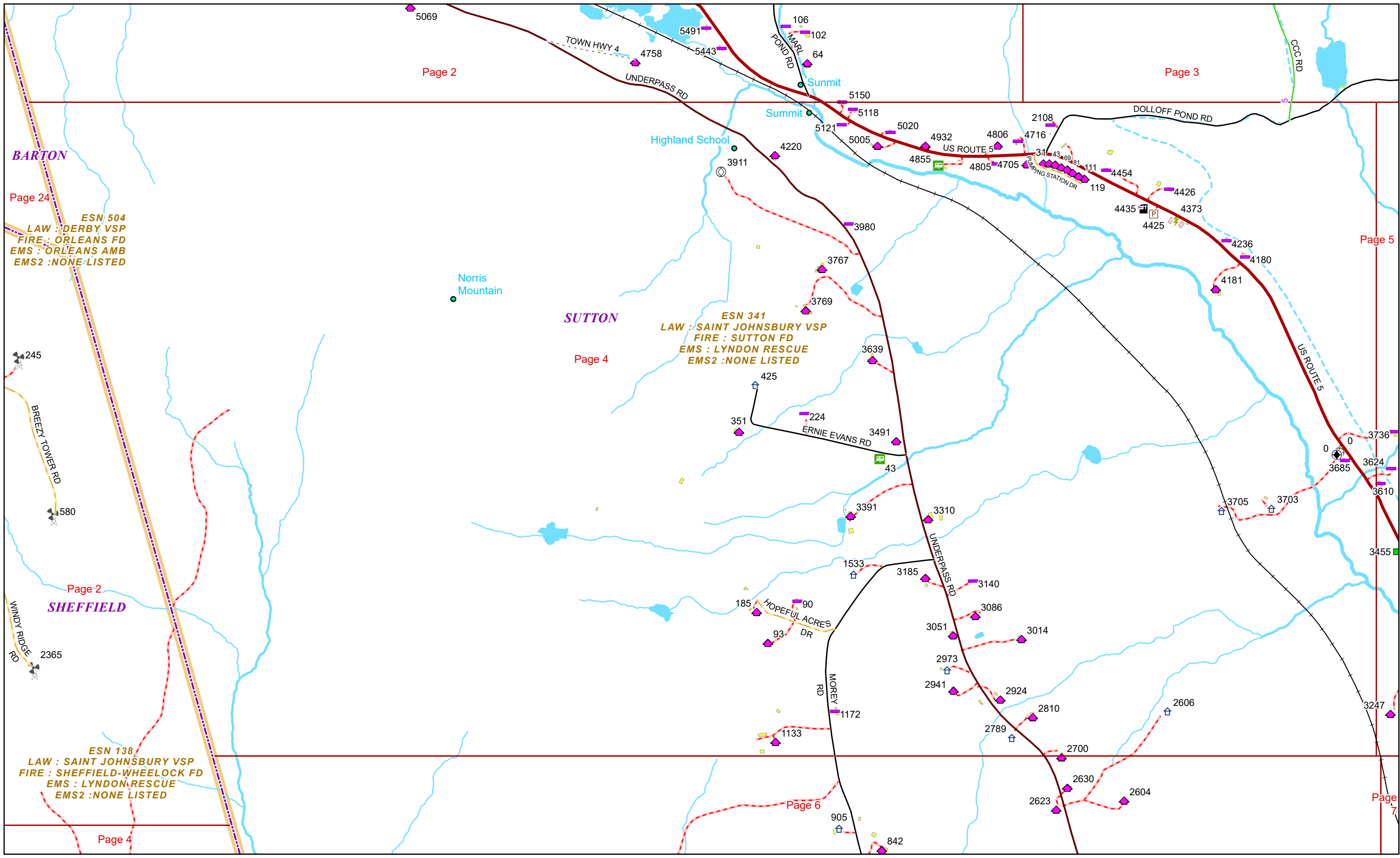
0 0.15 0.3 0.6 Miles

1 inch equals 917 feet

9/16/2024

SUTTON

Page: 3



Page 24

ESN 504
 LAW : DERBY VSP
 FIRE : ORLEANS FD
 EMS : ORLEANS AMB
 EMS2 : NONE LISTED

ESN 341
 LAW : SAINT JOHNSBURY VSP
 FIRE : SUTTON FD
 EMS : LYNDON RESCUE
 EMS2 : NONE LISTED

Page 2

SHEFFIELD

ESN 138
 LAW : SAINT JOHNSBURY VSP
 FIRE : SHEFFIELD-WHEELOCK FD
 EMS : LYNDON RESCUE
 EMS2 : NONE LISTED



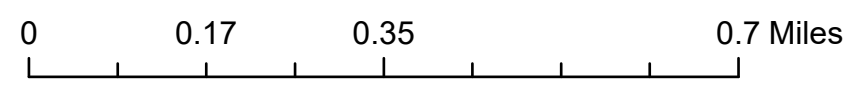
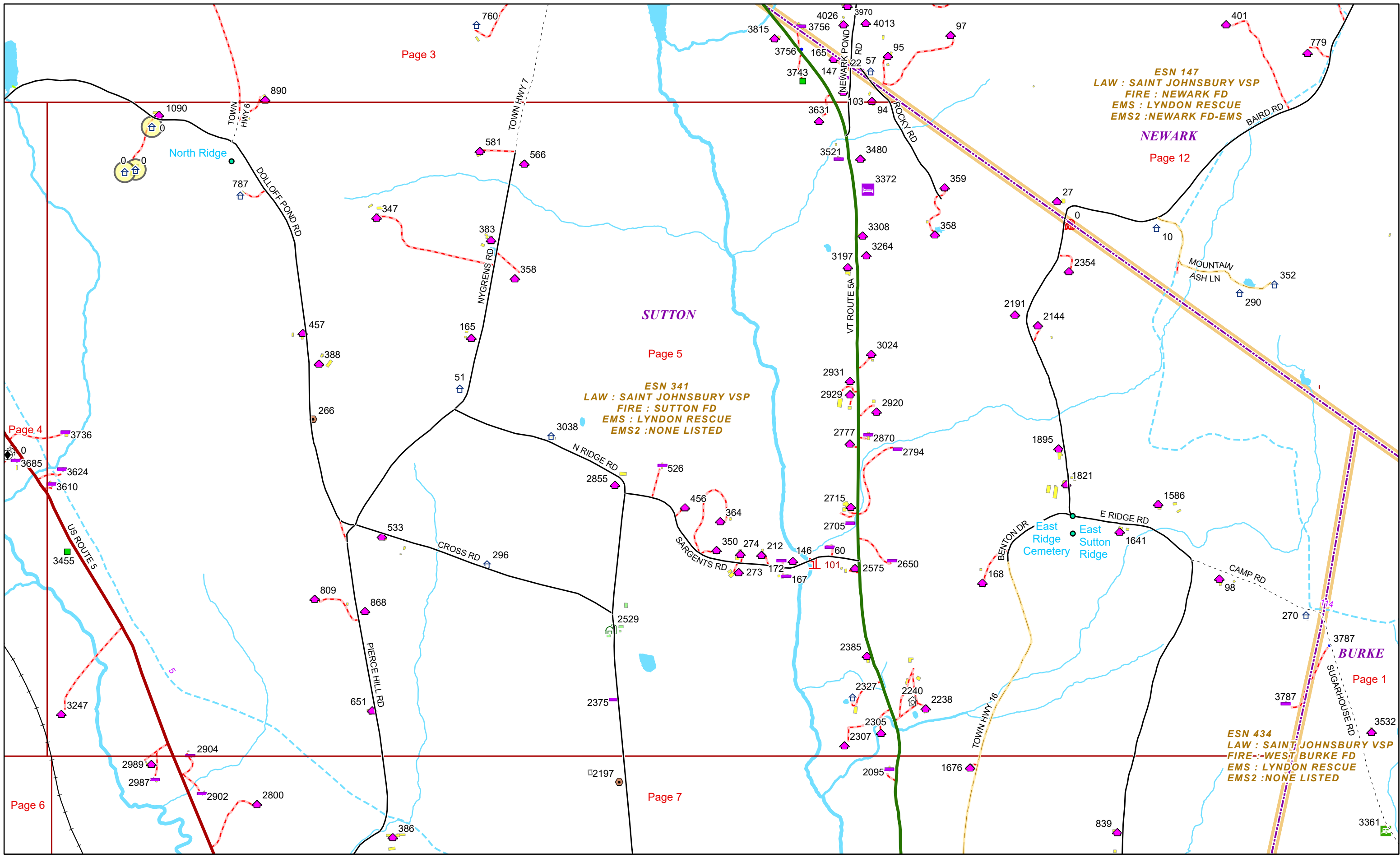
9/16/2024

SUTTON

Page: 4

ESN 341
LAW : SAINT JOHNSBURY VSP
FIRE : SUTTON FD
EMS : LYNDON RESCUE
EMS2 : NONE LISTED

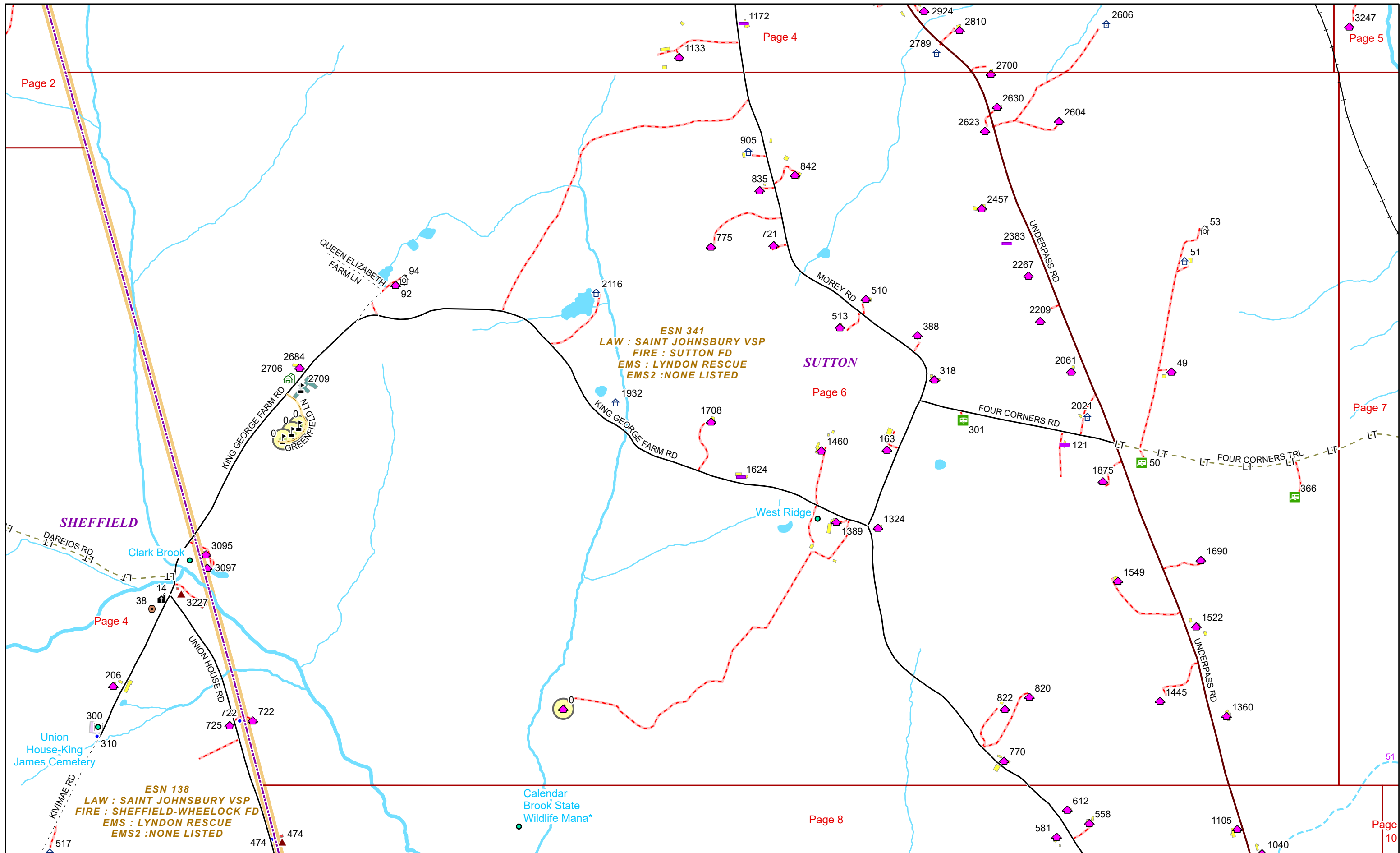
ESN 434
LAW : SAINT JOHNSBURY VSP
FIRE : WEST BURKE FD
EMS : LYNDON RESCUE
EMS2 : NONE LISTED



1 inch equals 1,000 feet

9/16/2024

SUTTON



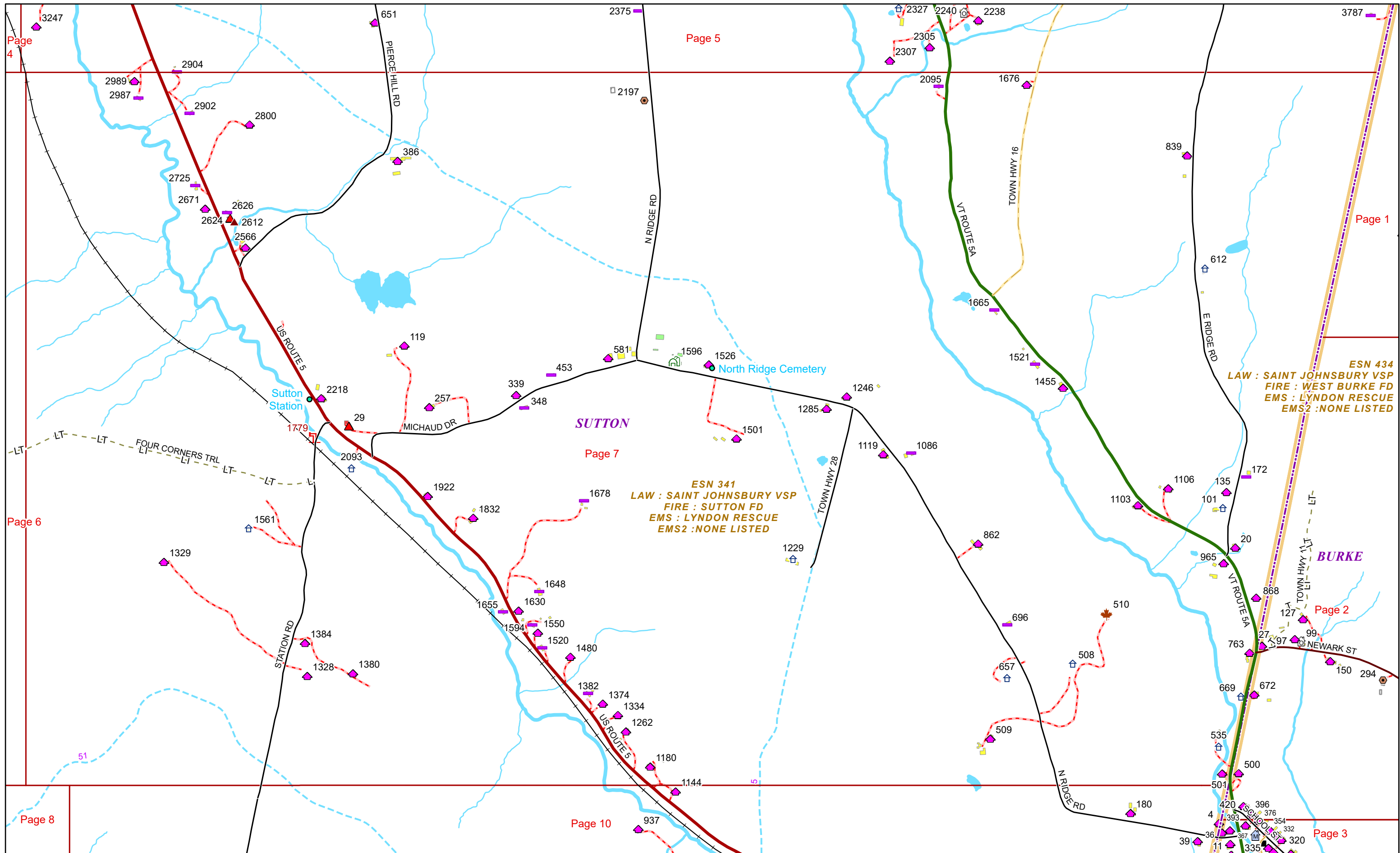
0 0.15 0.3 0.6 Miles

1 inch equals 917 feet

9/16/2024

SUTTON

Page: 6



Page 4

Page 5

Page 1

Page 6

Page 7

Page 8

Page 10

Page 2

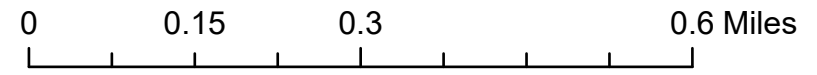
Page 3

SUTTON

BURKE

ESN 341
LAW : SAINT JOHNSBURY VSP
FIRE : SUTTON FD
EMS : LYNDON RESCUE
EMS2 : NONE LISTED

ESN 434
LAW : SAINT JOHNSBURY VSP
FIRE : WEST BURKE FD
EMS : LYNDON RESCUE
EMS2 : NONE LISTED

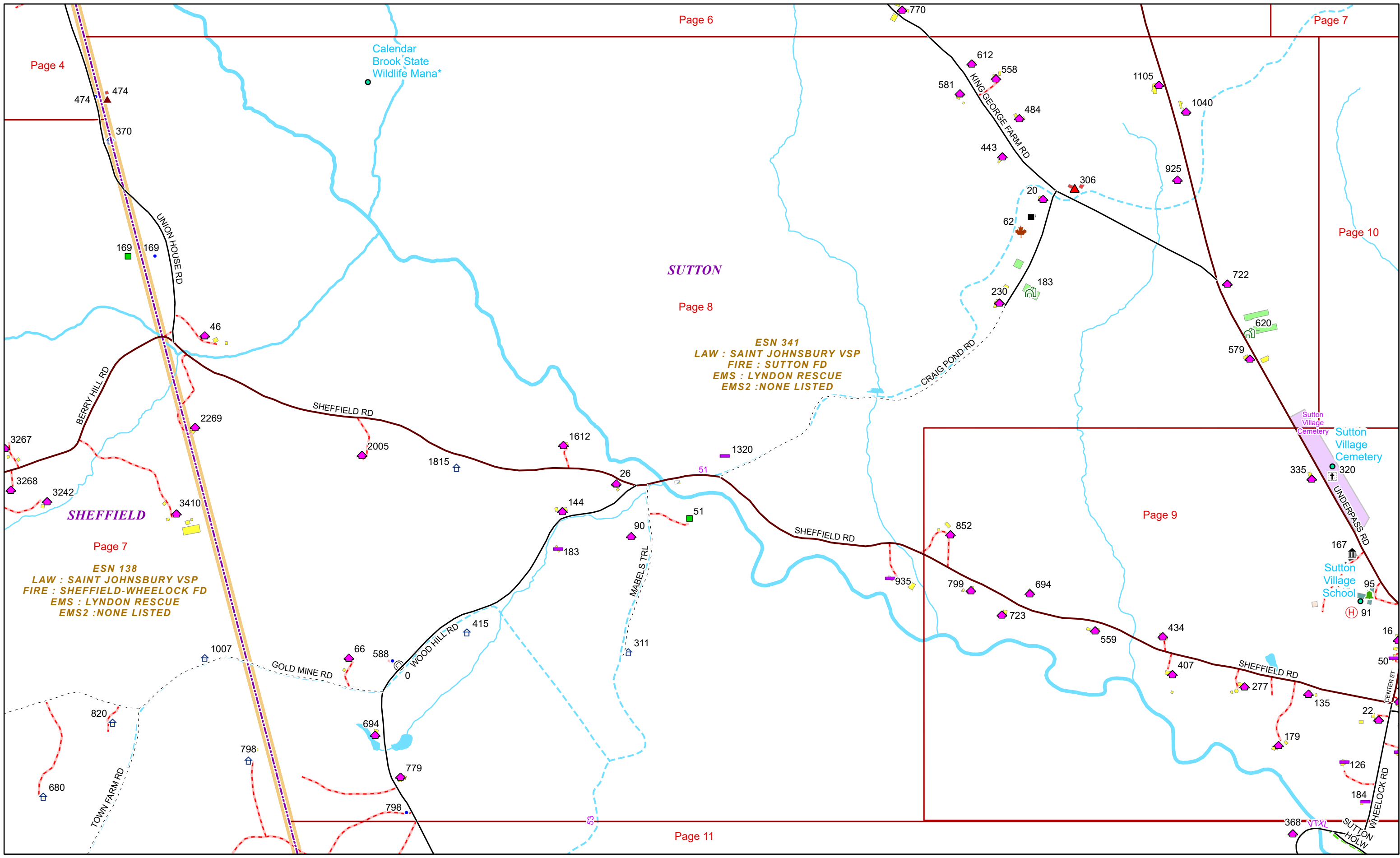


1 inch equals 917 feet


9/16/2024

SUTTON

Page: 7

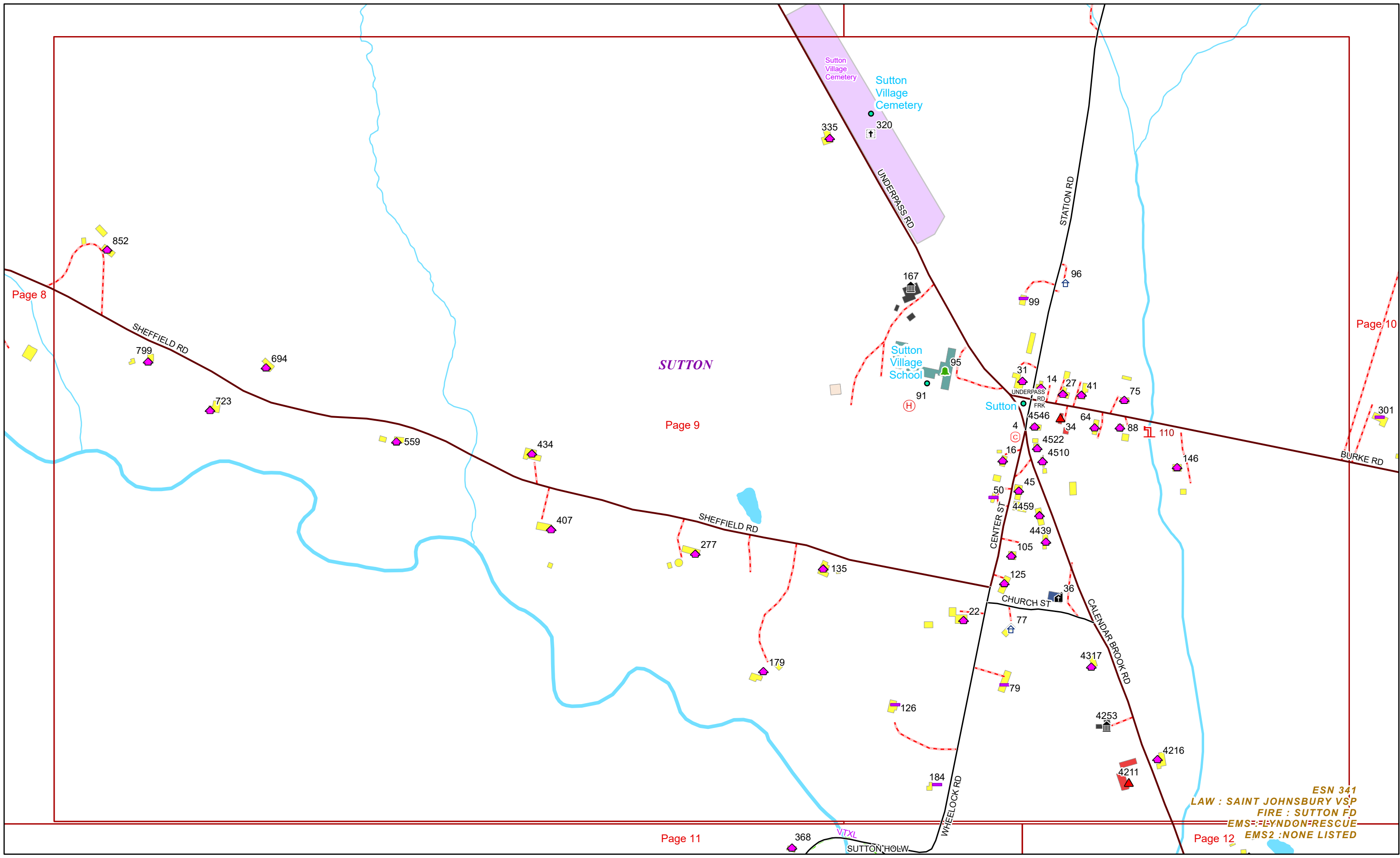


SUTTON



9/16/2024

SUTTON



Page 8

Page 10


SUTTON

Page 9

Page 11

ESN 341
 LAW : SAINT JOHNSBURY VSP
 FIRE : SUTTON FD
 EMS : LEYNDON RESCUE
 EMS2 : NONE LISTED

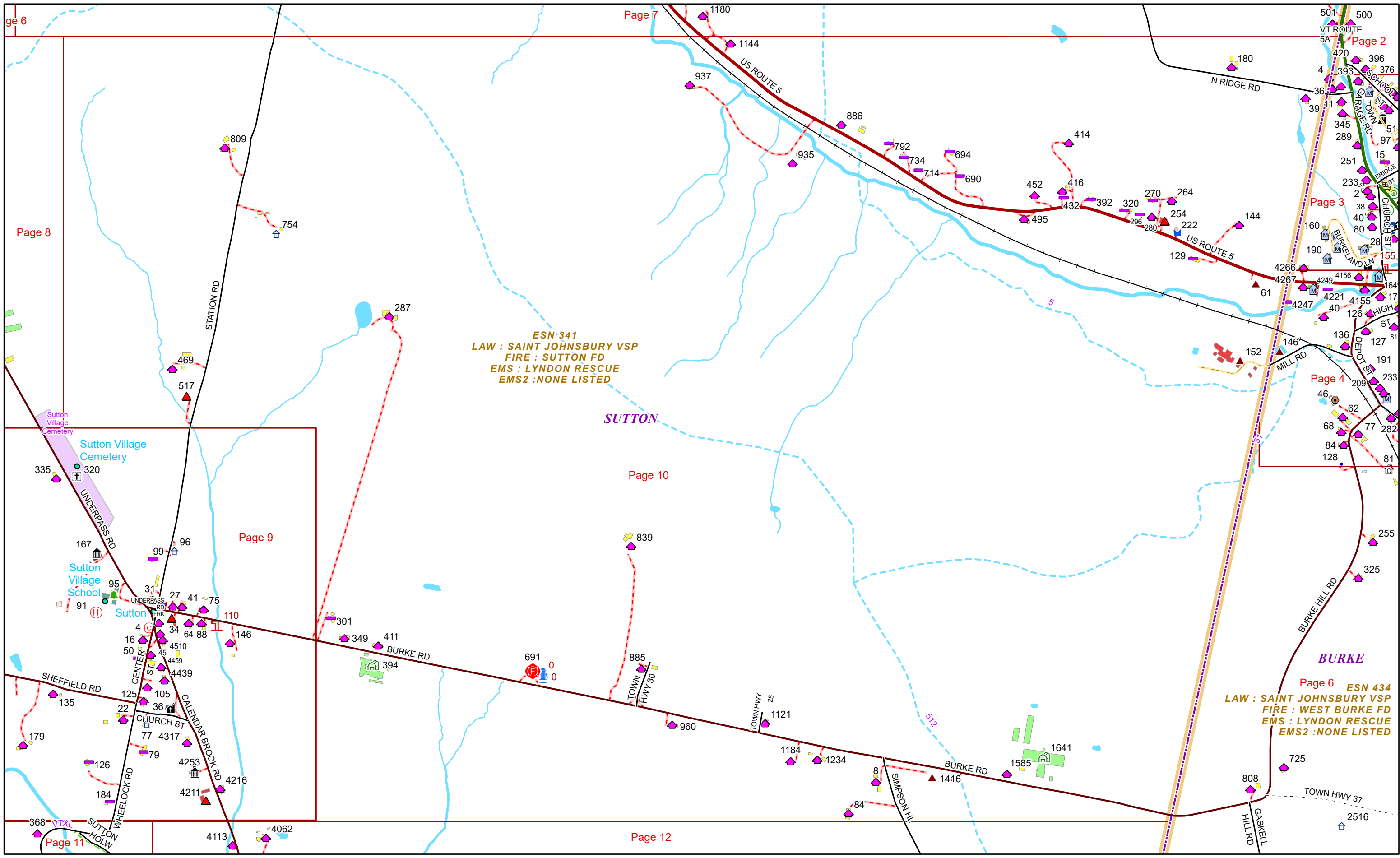
Page 12



9/16/2024

SUTTON

Page: 9



Page 6

Page 7

Page 2

Page 3

Page 4

Page 8


Page 9

Page 10

Page 12

ESN 341
LAW : SAINT JOHNSBURY VSP
FIRE : SUTTON FD
EMS : LYNDON RESCUE
EMS2 : NONE LISTED


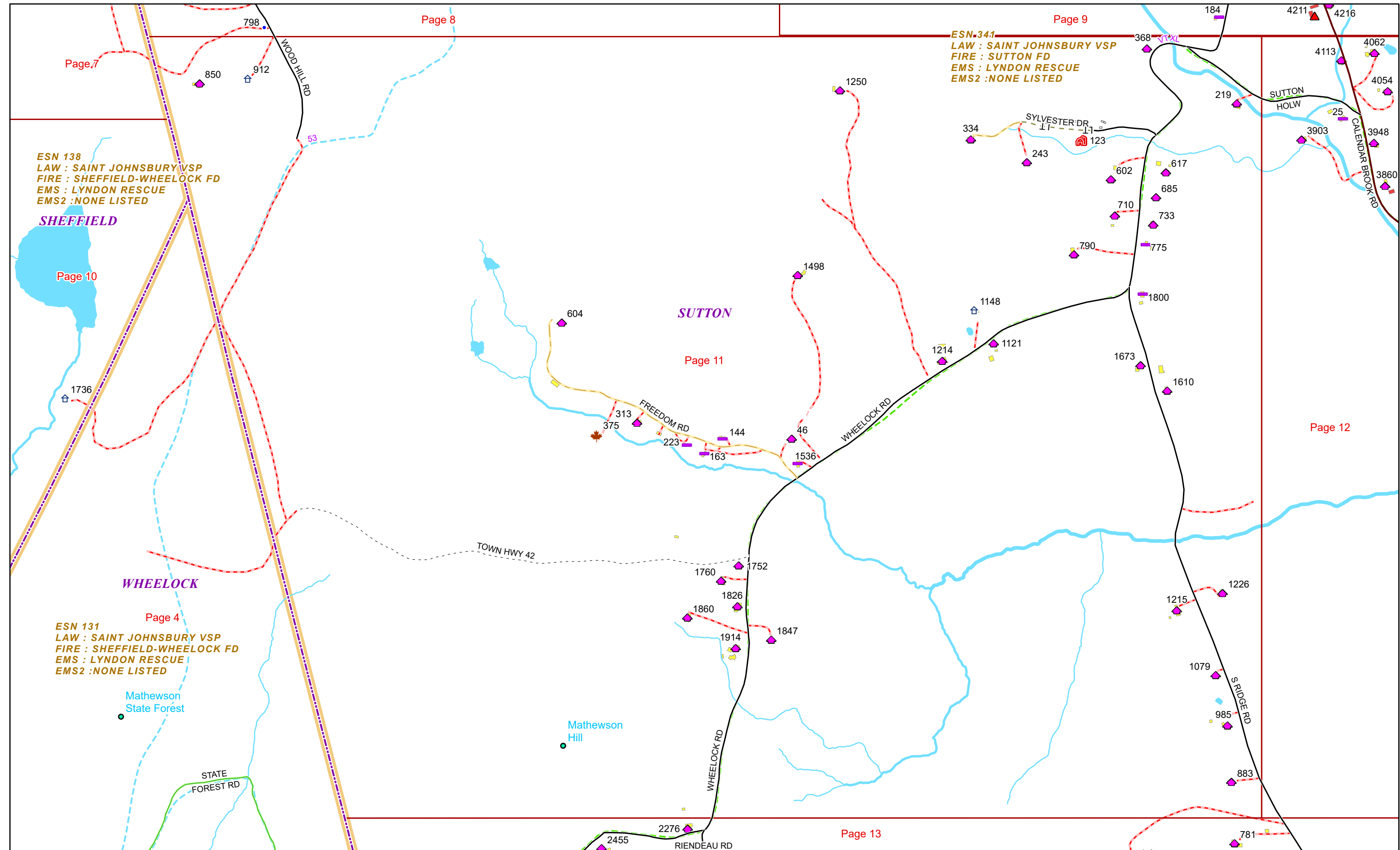
Page 6 ESN 434
LAW : SAINT JOHNSBURY VSP
FIRE : WEST BURKE FD
EMS : LYNDON RESCUE
EMS2 : NONE LISTED



9/16/2024

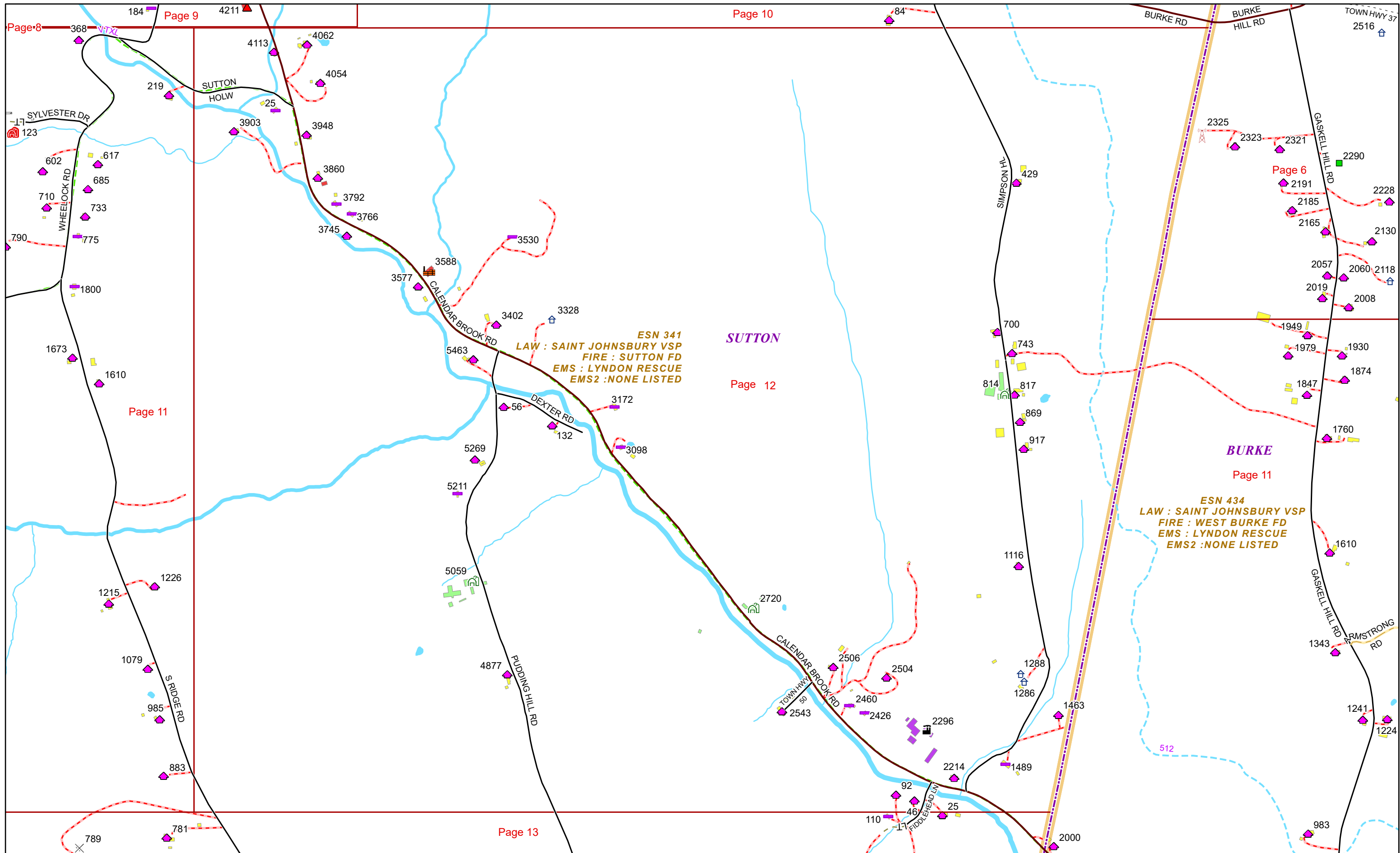
SUTTON

Page: 10




9/16/2024

SUTTON



ESN 341
LAW : SAINT JOHNSBURY VSP
FIRE : SUTTON FD
EMS : LYNDON RESCUE
EMS2 : NONE LISTED

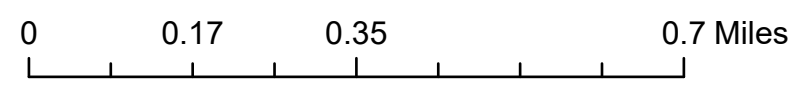
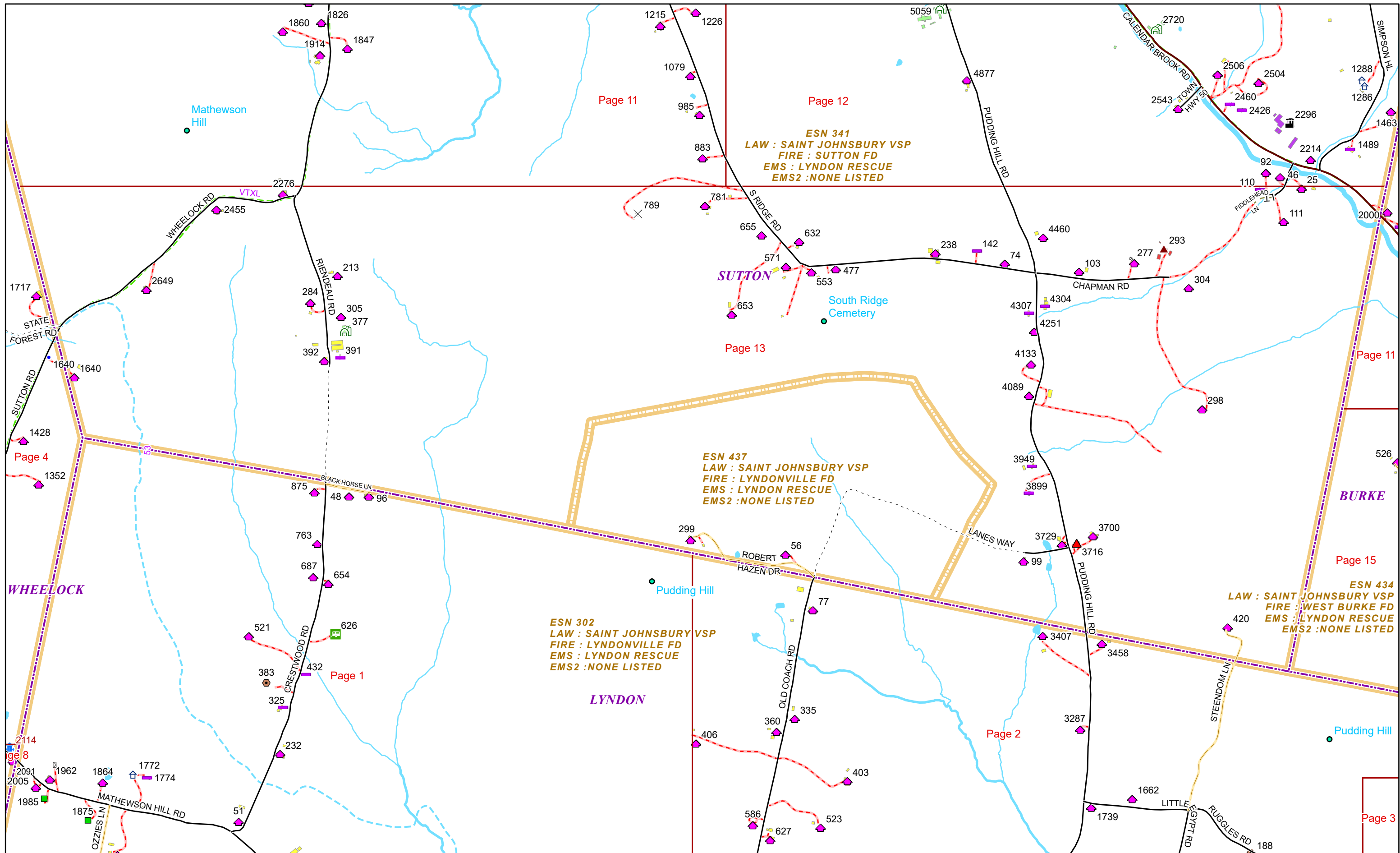
ESN 434
LAW : SAINT JOHNSBURY VSP
FIRE : WEST BURKE FD
EMS : LYNDON RESCUE
EMS2 : NONE LISTED



9/16/2024

SUTTON

Page: 12



1 inch equals 1,083 feet

9/16/2024

SUTTON

Page: 13